



THE UNIVERSITY OF HONG KONG
LIBRARIES




Hong Kong Collection

Guide to Hong Kong's Bus, Light Bus, Rail and Ferry Services

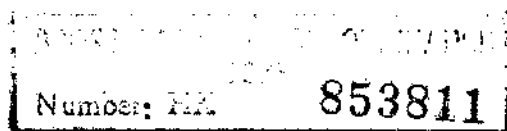


HS
77 69

1985



GUIDE
TO
HONG KONG'S BUS, LIGHT BUS, RAIL
AND
FERRY SERVICES



GUIDE TO HONG KONG'S BUS, LIGHT BUS, RAIL AND FERRY SERVICES

Foreword

Public Transport Services by Operators

Hong Kong Tramways Limited Services	D1625
Peak Tramways Company Limited Services	D1629
China Motor Bus Company Limited Services	D1630
Kowloon Motor Bus Company (1933) Limited Services	D1718
New Lantau Bus Company (1973) Limited Services	D1870
Public Light Bus 'Green Minibus' Services	
Hong Kong Island	D1882
Kowloon	D1909
New Territories	D1935
'Star' Ferry Company Services	D1976
Hongkong and Yaumati Ferry Company Services	D1978
Other Ferry Services	D2004
Kowloon–Canton Railway Services	D2059
Mass Transit Railway Corporation Services	D2063

Public Transport Services by Areas

Hong Kong Island	(1)
Kowloon	(6)
New Territories including Outlying Islands	(10)

FOREWORD

This Guide is the third edition published by the Transport Department containing information on all scheduled public transport including 'kaito' ferry services in Hong Kong. It gives details of the comprehensive network of public transport services now available to travellers. The size of this guide reflects the wide range and diversity of transport services in the territory.

Generally the details in the Guide indicate the position in February 1985. However the network is constantly being expanded and modified to meet growing demand in the urban area and the development on new towns in the New Territories. As a result some of the details in the Guide will require revision and for this purpose it is hoped to re-publish the Guide annually.

The first part of the Guide gives the detailed 'Schedules of Services' containing routes, fares and timetables. The second part is an area index with public transport information grouped on an area basis. By cross referencing the two parts, it is possible to identify the most convenient public transport services for any particular journey.

A handwritten signature in black ink, appearing to read 'P. F. Leeds', is positioned above the printed name and title.

(P. F. Leeds)
Commissioner for Transport

G.N. (S.) 37 of 1985**TRANSPORT DEPARTMENT****SCHEDULE OF PUBLIC TRANSPORT SERVICES**

This schedule of public transport services is published for general information.

HONG KONG TRAMWAYS LIMITED SERVICES**Western Market to Shau Kei Wan***Route***Western Market to Shau Kei Wan:** via Des Voeux Road Central, Queensway, Hennessy Road, Johnston Road, Hennessy Road, Yee Wo Street, Causeway Road, King's Road, Shau Kei Wan Road and Shau Kei Wan Main Street East.**Shau Kei Wan to Western Market:** via Shau Kei Wan Main Street East, Shau Kei Wan Road, King's Road, Causeway Road, Yee Wo Street, Hennessy Road, Johnston Road, Hennessy Road, Queensway, Des Voeux Road Central, Morrison Street, Cleverly Street and Des Voeux Road Central.*Timetable**From Western Market**From Shau Kei Wan**Frequency
minutes*

6.17 a.m. – 11.47 p.m.

6.06 a.m. – 11.45 a.m.

2

Frequency may be adjusted to suit traffic requirements

Faretable

60 cents per single adult journey

(20 cents per children under 12 years)

Monthly tickets – \$50

30 cents for student travel card holder

Journey Distance

10.6 km

Journey Time

40 minutes (as scheduled)

Car Allocation/Carrying Capacity

42 tramcars each with capacity for 139 passengers

Minimum number of passengers that can be carried during a peak hour from *each* terminal point:

4 170

One man operated

Happy Valley to Shau Kei Wan*Route***Happy Valley to Shau Kei Wan:** via Wong Nai Chung Road, Morrison Hill Road, Tin Lok Lane, Hennessy Road, Yee Wo Street, Causeway Road, King's Road, Shau Kei Wan Road and Shau Kei Wan Main Street East.**Shau Kei Wan to Happy Valley:** via Shau Kei Wan Main Street East, Shau Kei Wan Road, King's Road, Causeway Road, Yee Wo Street, Hennessy Road, Percival Street, Leighton Road and Wong Nai Chung Road.*Timetable**From Happy Valley**From Shau Kei Wan**Frequency
minutes*

6.30 a.m. – 10.24 p.m.

6.32 a.m. – 10.26 p.m.

6/7

Frequency may be adjusted to suit traffic requirements

Faretable

60 cents per single adult journey
 (20 cents per children under 12 years)
 Monthly tickets - \$50
 30 cents for student travel card holder

Journey Distance

Happy Valley to Shau Kei Wan - 8.2 km
 Shau Kei Wan to Happy Valley - 7.9 km

Journey Time

30 minutes (as scheduled)

Car Allocation/Carrying Capacity

10 tramcars each with capacity for 139 passengers
 Minimum number of passengers that can be carried during a peak hour from *each* terminal point:
 1 251
 One man operated

Happy Valley to Kennedy Town*Route*

Happy Valley to Kennedy Town: via Wong Nai Chung Road, Morrison Hill Road, Tin Lok Lane, Hennessy Road, Johnston Road, Hennessy Road, Queensway, Des Voeux Road Central, Morrison Street, Connaught Road West, Des Voeux Road West, Kennedy Town Praya, Catchick Street, Davis Street, Belcher's Street and Cadogan Street.

Kennedy Town to Happy Valley: via Cadogan Street, Catchick Street, Kennedy Town Praya, Des Voeux Road West, Connaught Road West, Connaught Road Central, Cleverly Street, Des Voeux Road Central, Queensway, Hennessy Road, Johnston Road, Hennessy Road, Percival Street, Leighton Road and Wong Nai Chung Road.

Timetable

<i>From Happy Valley</i>	<i>From Kennedy Town</i>	<i>Frequency minutes</i>
6.00 a.m. - 6.48 a.m.	6.10 a.m. - 6.52 a.m.	6
6.48 a.m. - 10.00 p.m.	6.52 a.m. - 10.22 p.m.	3
10.00 p.m. - 11.30 p.m.	10.22 p.m. - 12.04 a.m.	6

Frequency may be adjusted to suit traffic requirements

Faretable

60 cents per single adult journey
 (20 cents per children under 12 years)
 Monthly tickets - \$50
 30 cents for student travel card holder

Journey Distance

Happy Valley to Kennedy Town - 7.7 km
 Kennedy Town to Happy Valley - 8.0 km

Journey Time

Happy Valley to Kennedy Town - 34 minutes (as scheduled)
 Kennedy Town to Happy Valley - 36 minutes (as scheduled)

Car Allocation/Carrying Capacity

25 tramcars each with capacity for 139 passengers
 Minimum number of passengers that can be carried during a peak hour from *each* terminal point:
 2 780
 One man operated

Whitty Street to North Point*Route*

Whitty Street to North Point: via Hill Road, Des Voeux Road West, Connaught Road West, Connaught Road Central, Cleverly Street, Des Voeux Road Central, Queensway, Hennessy Road, Johnston Road, Hennessy Road, Yee Wo Street, Causeway Road, King's Road, North Point Road, Chun Yeung Street and Tong Shui Road.

North Point to Whitty Street: via Tong Shui Road, King's Road, Causeway Road, Yee Wo Street, Hennessy Road, Johnston Road, Hennessy Road, Queensway, Des Voeux Road Central, Morrison Street, Connaught Road West and Des Voeux Road West.

Timetable

<i>From Whitty Street</i>	<i>From North Point</i>	<i>Frequency minutes</i>
6.12 a.m. – 7.12 a.m.	5.55 a.m. – 7.47 a.m.	4
7.12 a.m. – 10.14 p.m.	7.47 a.m. – 10.05 p.m.	2
10.14 p.m. – 12.10 a.m.	10.05 p.m. – 11.49 p.m.	4

Frequency may be adjusted to suit traffic requirements

Faretable

60 cents per single adult journey

(20 cents per children under 12 years)

Monthly tickets – \$50

30 cents for student travel card holder

Journey Distance

8.0 km

Journey Time

35 minutes (as scheduled)

Car Allocation/Carrying Capacity

37 tramcars each with capacity for 139 passengers

Minimum number of passengers that can be carried during a peak hour from *each* terminal point:

4 170

One man operated

Whitty Street to Causeway Bay*Route*

Whitty Street to Causeway Bay: via Hill Road, Des Voeux Road West, Connaught Road West, Connaught Road Central, Cleverly Street, Des Voeux Road Central, Queensway, Hennessy Road, Johnston Road, Hennessy Road and Yee Wo Street.

Causeway Bay to Whitty Street: via Yee Wo Street, Hennessy Road, Johnston Road, Hennessy Road, Queensway, Des Voeux Road Central, Morrison Street, Connaught Road West and Des Voeux Road West.

Timetable

<i>From Whitty Street</i>	<i>From Causeway Bay</i>	<i>Frequency minutes</i>
9.01 a.m. – 4.49 p.m.	8.33 a.m. – 4.21 p.m.	15

A supplementary service is operated between Western Market and Causeway Bay from 8.13 a.m. to 4.24 p.m. eastbound and from 9.30 a.m. to 5.12 p.m. westbound at alternating intervals of every 12 and 18 minutes

Frequency may be adjusted to suit traffic requirements

Faretable

60 cents per single adult journey
(20 cents per children under 12 years)
Monthly tickets - \$50
30 cents for student travel card holder

Journey Distance

6.0 km

Journey Time

28 minutes (as scheduled)

Car Allocation/Carrying Capacity

4 tramcars each with capacity for 139 passengers.

(excluding cars allocated to operate the supplementary service)

Minimum number of passengers that can be carried during a peak hour from *each* terminal point:

556

One man operated

PEAK TRAMWAYS COMPANY LIMITED SERVICES*Route*

Central (Garden Road) to The Peak: stopping at Kennedy Road, Macdonnell Road, May Road and Barker Road Stations on request.

The Peak to Central (Garden Road): stopping at Barker Road, May Road, Macdonnell Road and Kennedy Road Stations on request.

Timetable

<i>From Central (Garden Road)</i>	<i>From The Peak</i>	<i>Frequency minutes</i>
<i>Mondays to Saturdays</i>		
7.00 a.m. - 7.30 a.m.	7.00 a.m. - 7.30 a.m.	15
7.30 a.m. - 9.00 a.m.	7.30 a.m. - 9.00 a.m.	10
9.00 a.m. - 5.00 p.m.	9.00 a.m. - 5.00 p.m.	15
5.00 p.m. - 6.00 p.m.	5.00 p.m. - 6.00 p.m.	10
6.00 p.m. - 12.00 midnight	6.00 p.m. - 12.00 midnight	15

Sundays and Public Holidays

7.00 a.m. - 12.00 midnight	7.00 a.m. - 12.00 midnight	15
----------------------------	----------------------------	----

A more frequent service may be operated to meet traffic requirements, especially on Sundays and Public Holidays

Faretable

<i>Single Journey Tolls:—</i>	<i>Toll for each journey (any distance)</i>
Adult	\$4.00
Child under the age of 12 years	\$2.00
Student under the age of 16 years proceeding to or from school and wearing school uniform, on Mondays to Saturdays between 7.00 a.m. and 7.00 p.m.	\$2.00

<i>Multiple Journey Tolls:—</i>	<i>Toll per month (unlimited journeys)</i>
Adult	\$100
Student under age of 16 years	\$50

Journey Distance
1.45 km

Journey Time
7 minutes

Tramcar Allocation/Carrying Capacity
3 cars 72 persons each (2 car operation, 1 car spare)

CHINA MOTOR BUS COMPANY LIMITED SERVICES**Suburban Route No. 1***Route*

Central (Macau Ferry) to Happy Valley: via Macau Ferry Pier access road, Connaught Road Central, Harcourt Road, Cotton Tree Drive slip road, Queensway, Hennessy Road, Fleming Road, Wan Chai Road, Morrison Hill Road, Leighton Road, Wong Nai Chung Road, Sing Woo Road, Blue Pool Road, Green Lane and Broom Road.

Happy Valley to Central (Macau Ferry): via Blue Pool Road, Sing Woo Road, King Kwong Street, Shan Kwong Road, Wong Nai Chung Road, Morrison Hill Road, Wan Chai Road, Fleming Road, Hennessy Road, Fenwick Street, Gloucester Road, Harcourt Road, flyover, Connaught Road Central and Macau Ferry Pier access road.

Timetable

<i>From Central (Macau Ferry)</i>	<i>From Happy Valley</i>	<i>Frequency minutes</i>
<i>Mondays to Saturdays</i>		
6.37 a.m. - 10.15 a.m.	7.07 a.m. - 10.45 a.m.	7/8
10.30 a.m. - 12.00 noon	11.00 a.m. - 12.30 p.m.	15
12.10 p.m. - 2.30 p.m.	12.40 p.m. - 3.00 p.m.	10
2.37 p.m. - 6.45 p.m.	3.07 p.m. - 7.15 p.m.	7/8
7.00 p.m. - 9.15 p.m.	7.30 p.m. - 9.45 p.m.	15
9.25 p.m. - 11.25 p.m.	9.55 p.m. - 11.05 p.m.	10
<i>Sundays and Public Holidays</i>		
6.44 a.m. - 10.34 a.m.	6.59 a.m. - 10.59 a.m.	10
10.34 a.m. - 12.19 p.m.	10.59 a.m. - 12.44 p.m.	15
12.19 p.m. - 7.09 p.m.	12.44 p.m. - 7.34 p.m.	10
7.09 p.m. - 8.54 p.m.	7.34 p.m. - 9.19 p.m.	15
8.54 p.m. - 11.24 p.m.	9.19 p.m. - 11.09 p.m.	10

Faretable

<i>Outward</i>		<i>Inward</i>	
<i>Section No.</i>		<i>Section No.</i>	
1	Central (Macau Ferry)	1	Happy Valley (Broom Road)
2	\$1.30 Wong Nai Chung Road	2	\$1.30 King Kwong Street
	80¢ Happy Valley (Broom Road)		80¢ Central (Macau Ferry)

Journey Distance

6.0 km

Journey Time

Outward 26 minutes

Inward 23 minutes. Average speed 14.7 km/h

Vehicle Allocation/Carrying Capacity

8 Double Deckers of capacity not exceeding 130

Minimum number of passengers that can be carried during a peak hour in each direction: 760

Suburban Recreation Route No. 1M*Route*

Admiralty MTR Station (West) to Happy Valley: via Drake Street, Cotton Tree Drive slip road, Queensway, Arsenal Street, flyover, Gloucester Road, Canal Road flyover, Canal Road East, Leighton Road and Wong Nai Chung Road.

Happy Valley to Admiralty MTR Station (West): via Morrison Hill Road, Canal Road flyover, Gloucester Road, Harcourt Road, Rodney Street and Drake Street.

Timetable

Operated on the occasion of Race Days at Happy Valley only

From Admiralty MTR Station (West)

*Minimum
Frequency
minutes*

Service will commence two hours before the first race until approximately 10 minutes before the first race.

15

From Happy Valley

Bus will stand-by at the Race Course from the fourth race until approximately one hour after the last race and depart from the Race Course when fully loaded

15

Service may be cancelled at short notice

Frequency may be adjusted to suit traffic requirements

Faretable

\$1.70 per single journey

No half fare for children

Student travel cards and bus coupons are not valid

Journey Distance

3.6 km

Journey Time

20 minutes. Average speed 10.8 km/h

Vehicle Allocation/Carrying Capacity

3 Double Deckers of capacity not exceeding 146

Minimum number of passengers that can be carried per hour in *each* direction: 380

Urban Route No. 2

Route

Central (Macau Ferry) to Shau Kei Wan: via Macau Ferry Pier access road, Connaught Road Central, Harcourt Road, Cotton Tree Drive slip road, Queensway, Hennessy Road, Yee Wo Street, Causeway Road, King's Road, Shau Kei Wan Road, Factory Street and Aldrich Street.

Shau Kei Wan to Central (Macau Ferry): via Nam On Street, Nam On Lane, Shau Kei Wan Road, King's Road, Tung Lo Wan Road, Moreton Terrace, Causeway Road, Irving Street, Pennington Street, Yee Wo Street, Hennessy Road, Queensway, Des Voeux Road Central, Queen Victoria Street, Connaught Road Central and Macau Ferry Pier access road.

Timetable

From Central (Macau Ferry)

From Shau Kei Wan

*Frequency
minutes*

Daily

6.40 a.m. - 11.50 a.m.

6.00 a.m. - 11.00 a.m.

4

11.50 a.m. - 1.02 p.m.

11.00 a.m. - 12.12 p.m.

8

1.02 p.m. - 7.42 p.m.

12.12 p.m. - 6.52 p.m.

4

7.42 p.m. - 8.54 p.m.

6.52 p.m. - 8.04 p.m.

8

8.54 p.m. - 1.10 p.m.

8.04 p.m. - 12.00 midnight

4

—

12.00 mid. - 12.25 a.m.

5

Faretable

80 cents per single journey

Below scale fare authorized under section 13(4)(b)

Journey Distance

11.2 km

Journey Time

42 minutes. Average speed 16 km/h

Vehicle Allocation/Carrying Capacity

27 Double Deckers of capacity not exceeding 146

Minimum number of passengers that can be carried during a peak hour in *each* direction: 1 500**Suburban Route No. 3***Route***Cleverly Street to Pokfield Road:** via Connaught Road Central, Harcourt Road, Cotton Tree Drive, Kennedy Road, Upper Albert Road, Caine Road, Bonham Road and Pok Fu Lam Road.**Pokfield Road to Cleverly Street:** via Pok Fu Lam Road, flyover, Bonham Road, Park Road, Robinson Road, Garden Road, Des Voeux Road Central, Queen Victoria Street and Connaught Road Central.*Timetable*

<i>From Cleverly Street</i>	<i>From Pokfield Road</i>	<i>Frequency minutes</i>
<i>Mondays to Saturdays</i>		
6.30 a.m. - 7.00 a.m.	7.00 a.m. - 7.30 a.m.	7/8
7.00 a.m. - 10.10 a.m.	7.30 a.m. - 10.40 a.m.	5
10.10 a.m. - 11.30 a.m.	10.40 a.m. - 12.00 noon	10
11.30 a.m. - 3.00 p.m.	12.00 noon - 3.00 p.m.	6
3.00 p.m. - 6.40 p.m.	3.00 p.m. - 6.10 p.m.	5
6.40 p.m. - 11.40 p.m.	6.10 p.m. - 7.00 p.m.	10
	7.15 p.m. - 11.15 p.m.	10

(Four trips at 6.40 a.m., 7.30 a.m., 8.00 a.m. and 8.30 a.m. will operate from Queen Mary Hospital daily from Mondays to Fridays.)

Sundays and Public Holidays

6.30 a.m. - 10.30 a.m.	7.00 a.m. - 10.55 a.m.	10
10.30 a.m. - 12.00 noon	10.55 a.m. - 12.25 p.m.	15
12.00 noon - 6.00 p.m.	12.25 p.m. - 6.25 p.m.	10
6.00 p.m. - 7.40 p.m.	6.25 p.m. - 10.05 p.m.	20
7.40 p.m. - 11.30 p.m.	10.05 p.m. - 11.05 p.m.	10

Faretable

\$1.30 per single journey

Journey Distance

5.9 km

Journey Time

25 minutes. Average speed 14.2 km/h

Vehicle Allocation/Carrying Capacity

12 Double Deckers of capacity not exceeding 130

Minimum number of passengers that can be carried during a peak hour in *each* direction: 1 140**Suburban Route No. 3A***Route***Central (Bus Station) to Felix Villas:** via Connaught Road Central, Pottinger Street, Queen's Road Central, Queen's Road West, Pok Fu Lam Road and Mount Davis Road.**Felix Villas to Central (Bus Station):** via Mount Davis Road, Pok Fu Lam Road, Queen's Road West, Western Street, Des Voeux Road West, Connaught Road West and Connaught Road Central.

Timetable*From Central (Bus Station)**From Felix Villas**Frequency
minutes**Mondays to Saturdays only
(Public Holidays excepted)*

—	7.45 a.m. - 9.45 a.m.	7.45 a.m. - 8.15 a.m.	30
11.45 a.m. - 6.45 p.m.		8.15 a.m. - 10.15 a.m.	60
		12.15 p.m. - 7.15 p.m.	60

Faretable

\$1.30 per single journey

Journey Distance

5.6 km

Journey Time

25 minutes, Average speed 13.4 km/h

Vehicle Allocation/Carrying Capacity

1 Double Deckers of capacity not exceeding 130

Minimum number of passengers that can be carried during a peak hour in *each* direction: 105**Suburban Route No. 4****Route**

Central (Bus Station) to Wah Fu (South): via Harbour View Street, Connaught Place, Connaught Road Central, Pottinger Street, Queen's Road Central, Queen's Road West, Pok Fu Lam Road, Shek Pai Wan Road, Wah Fu Road, Waterfall Bay Road and Wah Fu Road.

Wah Fu (South) to Central (Bus Station): via Wah Fu Road, Shek Pai Wan Road, Pok Fu Lam Road, Queen's Road West, Western Street, Des Voeux Road West, Connaught Road West and Connaught Road Central.

Timetable*From Central (Bus Station)**From Wah Fu (South)**Frequency
minutes**Mondays to Saturdays**

6.05 a.m. - 6.35 a.m.	5.30 a.m. - 5.50 a.m.	10
6.35 a.m. - 8.30 p.m.	5.50 a.m. - 7.30 p.m.	5
8.30 p.m. - 12.10 a.m.	7.30 p.m. - 11.36 p.m.	6
12.10 a.m. - 12.30 a.m.	11.45 p.m.	10

Sundays and Public Holidays

6.05 a.m. - 7.00 a.m.	5.30 a.m. - 6.30 a.m.	10
7.00 a.m. - 9.30 a.m.	6.30 a.m. - 9.00 a.m.	6
9.30 a.m. - 10.00 p.m.	9.00 a.m. - 10.00 p.m.	5
10.00 p.m. - 12.12 a.m.	10.00 p.m. - 11.45 p.m.	6
12.15 a.m.	—	—

*Additional journeys to be operated during the peak periods from 7.00 a.m. to 10.00 a.m. and from 4.30 p.m. to 7.00 p.m. on Mondays to Fridays only

Faretable*Outward**Inward*

<i>Section No.</i>	<i>Central (Bus Station)</i>	<i>Wah Fu (South)</i>	<i>Section No.</i>	<i>Wah Fu (South)</i>	<i>Queen Mary Hospital</i>	<i>Queen's Road West</i>	<i>Central (Bus Station)</i>
1	\$1.60		1	\$1.60			
2	\$1.60	\$1.30	2	\$1.60	\$1.30		
			3	\$1.60	\$1.30	80¢	

Journey Distance

8.4 km

Journey Time

33 minutes. Average speed 15.3 km/h

Vehicle Allocation/Carrying Capacity

15 Double Deckers (17 Double Deckers on Mondays to Fridays) of capacity not exceeding 130
 Minimum number of passengers that can be carried during a peak hour in *each* direction: 1 380

Urban Route No. 5*Route*

Causeway Bay (Whitfield Road) to Sai Ying Poon: via Whitfield Road, Hing Fat Street, Gordon Road, Electric Road, Yacht Street, Ngan Mok Street, Lau Li Street, King's Road, Tung Lo Wan Road, Moreton Terrace, Causeway Road, Leighton Road, Wong Nai Chung Road, Queen's Road East, Queensway, Des Voeux Road Central, Queen Victoria Street, Queen's Road Central, Queen's Road West and Centre Street.

Sai Ying Poon to Causeway Bay (Whitfield Road): via Centre Street, Des Voeux Road West, Connaught Road West, Connaught Road Central, Cleverly Street, Des Voeux Road Central, Chater Road, Murray Road, Queensway, Queen's Road East, Morrison Hill Road, Leighton Road, Pennington Street, Yee Wo Street, Causeway Road, Hing Fat Street, Gordon Road, Electric Road and Whitfield Road.

Timetable

<i>From Causeway Bay (Whitfield Road)</i>	<i>From Sai Ying Poon</i>	<i>Frequency minutes</i>
<i>Mondays to Saturdays only</i>		
<i>(No service on Sundays and Public Holidays)</i>		
6.00 a.m. - 10.00 a.m.	6.40 a.m. - 10.40 a.m.	4
10.00 a.m. - 4.00 p.m.	10.40 a.m. - 4.40 p.m.	6
4.00 p.m. - 7.00 p.m.	4.40 p.m. - 7.40 p.m.	4

Faretable

80 cents per single journey

Journey Distance

7.2 km

Journey Time

34 minutes. Average speed 12.7 km/h

Vehicle Allocation/Carrying Capacity

20 Double Deckers of capacity not exceeding 146

Minimum number of passengers that can be carried during a peak hour in *each* direction: 1 425**Urban Route No. 5A***Route*

Happy Valley to Kennedy Town: via Sing Woo Road, King Kwong Street, Shan Kwong Road, Wong Nai Chung Road, Queen's Road East, Queensway, Des Voeux Road Central, Rumsey Street, Connaught Road Central, Connaught Road West, Des Voeux Road West, Queen's Road West, Belcher's Street and Victoria Road.

Kennedy Town to Happy Valley: via Victoria Road, Belcher's Street, Queen's Road West, Hill Road, Des Voeux Road West, Connaught Road West, Connaught Road Central, Cleverly Street, Des Voeux Road Central, Chater Road, Murray Road, Queensway, Queen's Road East, Morrison Hill Road, Leighton Road and Wong Nai Chung Road.

*Timetable**From Happy Valley**From Kennedy Town**Frequency
minutes**Mondays to Saturdays only
(Public Holidays excepted)*6.15 a.m. – 10.35 a.m.
10.35 a.m. – 12.15 p.m.
12.15 p.m. – 6.35 p.m.7.00 a.m. – 11.20 a.m.
11.20 a.m. – 1.00 p.m.
1.00 p.m. – 7.00 p.m.10
20
10*Faretable*

80 cents per single journey

Journey Distance

8.3 km

Journey Time

32 minutes. Average speed 15.6 km/h

Vehicle Allocation/Carrying Capacity

8 Double Deckers of capacity not exceeding 146

Minimum number of passengers that can be carried during a peak hour in *each* direction: 570**Urban Route No. 5B***Route*

Causeway Bay to Felix Villas: via Kingston Street, Paterson Street, Yee Wo Street, Irving Street, Pennington Street, Hennessy Road, Queensway, Des Voeux Road Central, Rumsey Street, Connaught Road Central, Connaught Road West, Des Voeux Road West, Queen's Road West, Belcher's Street and Victoria Road.

Felix Villas to Causeway Bay: via Victoria Road, Belcher's Street, Queen's Road West, Hill Road, Des Voeux Road West, Connaught Road West, Connaught Road Central, Cleverly Street, Des Voeux Road Central, Chater Road, Murray Road, Queensway, Hennessy Road, Great George Street, Gloucester Road and Kingston Street.

*Timetable**From Causeway Bay**From Felix Villas**Frequency
minutes**Daily*6.10 a.m. – 10.30 a.m.
10.30 a.m. – 12.30 p.m.
12.30 p.m. – 11.40 p.m.
—6.55 a.m. – 11.15 a.m.
11.15 a.m. – 1.15 p.m.
1.15 p.m. – 7.45 p.m.
7.50 p.m. – 12.20 a.m.10
20
10
10*Faretable*

80 cents per single journey

Journey Distance

9.8 km

Journey Time

39 minutes. Average speed 15.1 km/h

Vehicle Allocation/Carrying Capacity

9 Double Deckers of capacity not exceeding 130

Minimum number of passengers that can be carried during a peak hour in *each* direction: 570

Urban Route No. 5C*Route*

Kennedy Town to Wan Chai Ferry: via Victoria Road, Belcher's Street, Queen's Road West, Hill Road, Des Voeux Road West, Connaught Road West, Connaught Road Central, Gilman Street, Des Voeux Road Central, Chater Road, Murray Road, Queensway, Arsenal Street, flyover, Gloucester Road, Fleming Road and Wan Chai Ferry Road.

Wan Chai Ferry to Kennedy Town: via Wan Chai Ferry Road, flyover, Fleming Road, Hennessy Road, Queensway, Des Voeux Road Central, Rumsey Street, Connaught Road Central, Connaught Road West, Des Voeux Road West, Queen's Road West, Belcher's Street and Victoria Road.

Timetable

<i>From Kennedy Town</i>	<i>From Wan Chai Ferry</i>	<i>Frequency minutes</i>
<i>Mondays to Fridays</i>		
7.00 a.m. - 9.40 a.m.	7.40 a.m. - 10.20 a.m.	10
9.40 a.m. - 3.40 p.m.	10.20 a.m. - 4.20 p.m.	15
3.40 p.m. - 6.30 p.m.	4.20 p.m. - 6.30 p.m.	10
<i>Saturdays only</i>		
<i>(No service on Sundays and Public Holidays)</i>		
7.00 a.m. - 9.40 a.m.	7.40 a.m. - 10.20 a.m.	10
9.40 a.m. - 1.25 p.m.	10.20 a.m. - 2.05 p.m.	15

Faretable

80 cents per single journey

Journey Distance

Kennedy Town to Wan Chai Ferry 6.8 km

Wan Chai Ferry to Kennedy Town 6.2 km

Journey Time

29 minutes. Average speed 13.4 km/h

Vehicle Allocation/Carrying Capacity

8 Double Deckers of capacity not exceeding 146

Minimum number of passengers that can be carried during a peak hour in *each* direction: 594

Suburban Route No. 6*Route*

Central (Bus Station) to Stanley Prison: via Connaught Road Central, Harcourt Road, Cotton Tree Drive slip road, Queensway, Queen's Road East, Stubbs Road, Wong Nai Chung Gap Road, Repulse Bay Road, Stanley Gap Road, Stanley Village Road and Tung Tau Wan Road.

Stanley Prison to Central (Bus Station): via Tung Tau Wan Road, Stanley Village Road, Stanley Gap Road, Repulse Bay Road, Wong Nai Chung Gap Road, Stubbs Road, Queen's Road East, Queensway, Des Voeux Road Central, Queen Victoria Street and Harbour View Street.

and Stanley Fort to Central (Bus Station): via Wong Ma Kok Road, Stanley Village Road, Stanley Gap Road, Repulse Bay Road, Wong Nai Chung Gap Road, Stubbs Road, Queen's Road East, Queensway, Des Voeux Road Central, Queen Victoria Street and Harbour View Street.

Central (Bus Station) to Stanley Fort: via Connaught Road Central, Harcourt Road, Cotton Tree Drive slip road, Queensway, Queen's Road East, Stubbs Road, Wong Nai Chung Gap Road, Repulse Bay Road, Stanley Gap Road, Stanley Village Road and Wong Ma Kok Road.

Timetable*From Central (Bus Station)**From Stanley Prison**Frequency
minutes**Mondays to Saturdays*

—	6.00 a.m. — 10.00 a.m.	6.00 a.m. — 7.30 a.m.	15
—	—	7.30 a.m. — 10.54 a.m.	12
10.00 a.m. — 12.00 noon	—	10.54 a.m. — 11.10 a.m.	16
12.00 noon — 4.00 p.m.	—	11.10 a.m. — 12.50 p.m.	20
4.00 p.m. — 6.40 p.m.	—	12.50 p.m. — 4.50 p.m.	12
6.40 p.m. — 8.20 p.m.	—	4.50 p.m. — 7.30 p.m.	10
8.20 p.m. — 11.00 p.m.	—	7.30 p.m. — 9.10 p.m.	20
11.00 p.m. — 11.45 p.m.	—	9.10 p.m. — 11.50 p.m.	10
—	—	11.50 p.m. — 12.20 a.m.	15

Sundays and Public Holidays

—	6.00 a.m. — 10.10 a.m.	6.45 a.m. — 7.00 a.m.	15
10.10 a.m. — 11.50 a.m.	—	7.00 a.m. — 11.00 a.m.	10
11.50 a.m. — 6.40 p.m.	—	11.00 a.m. — 12.40 p.m.	20
6.40 p.m. — 8.20 p.m.	—	12.40 p.m. — 7.30 p.m.	10
8.20 p.m. — 11.00 p.m.	—	7.30 p.m. — 9.10 p.m.	20
11.00 p.m. — 11.45 p.m.	—	9.20 p.m. — 11.50 p.m.	10
—	—	11.50 p.m. — 12.20 a.m.	15

Special service between Stanley Fort and Central (Bus Station):—

Fridays only 10.30 a.m. from Stanley Fort

2.50 p.m. from Central (Bus Station)

Faretable*Outward**Inward*

<i>Section No.</i>			<i>Section No.</i>		
1	\$2.50	Central (Bus Station)	1	\$2.50	Stanley Prison/Stanley Fort
2	\$2.50	Repulse Bay	2	\$2.50	Repulse Bay
2	\$1.30	Stanley Prison/Stanley Fort	3	\$1.60	Queen's Road East
				80¢	Central (Bus Station)

80 cents for journeys between Stanley Fort and Stanley Village

Student travel cards are not valid on Sundays and Public Holidays

Journey Distance

15.4 km (Central (Bus Station) to/from Stanley Prison)

17.4 km (Central (Bus Station) to/from Stanley Fort)

Journey Time

45 minutes. Average speed 20.5 km/h

Vehicle Allocation/Carrying Capacity

10 Double Deckers of capacity not exceeding 130

Minimum number of passengers that can be carried during a peak hour in each direction: 630

Suburban Route No. 7**Route**

Central (Bus Station) to Shek Pai Wan: via Harbour View Street, Connaught Place, Connaught Road Central, Pottinger Street, Queen's Road Central, Queen's Road West, Pok Fu Lam Road, Shek Pai Wan Road, Aberdeen Praya Road, Aberdeen Main Road, Aberdeen Reservoir Road and Yue Kwong Road.

Shek Pai Wan to Central (Bus Station): via Yue Kwong Road, Aberdeen Reservoir Road, Lok Yeung Street, Tung Sing Road, Aberdeen Main Road, Aberdeen Praya Road, Shek Pai Wan Road, Pok Fu Lam Road, Queen's Road West, Western Street, Des Voeux Road West, Connaught Road West and Connaught Road Central.

*Timetable**From Central (Bus Station)**From Shek Pai Wan**Frequency
minutes**Daily*

5.45 a.m. - 6.35 a.m.
 6.40 a.m. - 11.00 a.m.
 11.00 a.m. - 1.10 p.m.
 1.10 p.m. - 7.08 p.m.
 7.08 p.m. - 9.18 p.m.
 9.18 p.m. - 12.20 a.m.

 12.20 a.m. - 1.00 a.m.

* 5.15 a.m. - 5.55 a.m.
 6.00 a.m. - 10.20 a.m.
 10.20 a.m. - 12.30 p.m.
 12.30 p.m. - 6.28 p.m.
 6.28 p.m. - 8.38 p.m.
 8.38 p.m. - 11.34 p.m.
 11.34 p.m. - 12.30 a.m.

10
 6/7
 10
 6/7
 10
 6/7
 8
 10

*via Wah Fu Estate

*Faretable**Outward**Inward**Sec-
tion
No.*

Central (Bus Station)

*Sec-
tion
No.*

Shek Pai Wan

1 \$1.60 Queen Mary Hospital
 2 \$1.60 \$1.30 Tin Wan
 3 \$1.60 \$1.30 80¢ Shek Pai Wan

1 \$1.60 Queen Mary Hospital
 2 \$1.60 \$1.30 Queen's Road West
 3 \$1.60 \$1.30 80¢ Central (Bus Station)

Journey Distance

10.5 km

Journey Time

35 minutes. Average speed 18.0 km/h

Vehicle Allocation/Carrying Capacity

13 Double Deckers of capacity not exceeding 130. Double Deckers with carrying capacity over 100 shall be fitted with retarders

Minimum number of passengers that can be carried during a peak hour in each direction: 969

Urban Route No. 8*Route*

Chai Wan (San Ha Street) to Wan Chai Ferry: via San Ha Street, Chai Wan Road, Lee Chung Street, Hong Man Street, Chai Wan Road, Shau Kei Wan Road, King's Road, Causeway Road, Irving Street, Pennington Street, Yee Wo Street, Hennessy Road, Fleming Road, flyover and Wan Chai Ferry Road.

Wan Chai Ferry to Chai Wan (San Ha Street): via Wan Chai Ferry Road, flyover, Fleming Road, Hennessy Road, Yee Wo Street, Causeway Road, King's Road, Shau Kei Wan Road, Chai Wan Road, Hong Man Street, Cheung Lee Street, Kut Shing Street, Lee Chung Street, Chai Wan Road and San Ha Street.

*Timetable**From Chai Wan (San Ha Street)**From Wan Chai Ferry**Frequency
minutes**Daily*

5.30 a.m. - 6.30 a.m.
 6.30 a.m. - 10.30 a.m.
 10.30 a.m. - 12.30 p.m.
 12.30 p.m. - 11.30 p.m.
 11.30 p.m. - 12.00 midnight

6.15 a.m. - 8.00 a.m.
 8.00 a.m. - 11.30 a.m.
 11.30 a.m. - 1.30 p.m.
 1.30 p.m. - 12.30 a.m.

 12.30 a.m. - 12.45 a.m.

7/8
 6
 10
 6
 7/8
 5

Faretable

		<i>Outward</i>			<i>Inward</i>
<i>Section No.</i>			<i>Section No.</i>		
1	\$1.00	Shau Kei Wan (Aldrich Street)	1	\$1.00	North Point (Shu Kuk Street)
2	\$1.00 80¢	Wan Chai Ferry	2	\$1.00 80¢	Chai Wan (San Ha Street)

Journey Distance

11.1 km

Journey Time

45 minutes. Average speed 14.8 km/h

Vehicle Allocation/Carrying Capacity

18 Double Deckers of capacity not exceeding 130

Minimum number of passengers that can be carried during a peak hour in *each* direction: 1 150**Suburban Recreation Route No. 8M****Route**

Chai Wan (San Ha Street) to Admiralty MTR Station (East): via San Ha Street, Chai Wan Road, Wan Tsui Road, Chai Wan Road, Shau Kei Wan Road, King's Road, Causeway Road, Irving Street, Pennington Street, Yee Wo Street, Hennessy Road, Fenwick Street, Gloucester Road, Harcourt Road and Rodney Street.

Admiralty MTR Station (East) to Chai Wan (San Ha Street): via Drake Street, Tamar Street, Queensway, Hennessy Road, Yee Wo Street, Causeway Road, King's Road, Shau Kei Wan Road, Chai Wan Road, Wan Tsui Road, Chai Wan Road and San Ha Street.

Timetable**From Chai Wan****From Admiralty MTR Station (East)****Frequency
minutes****Christmas Day**

12.05 a.m. – 2.10 a.m.

12.15 a.m. – 3.00 a.m.

10

Frequency may be adjusted to suit traffic requirements

Faretable

\$1.50 per single journey

No half fare for children

Student travel cards and bus coupons are not valid

Below scale fare authorized under section 13(4)(b)

Journey Distance

11.6 km

Journey Time

38 minutes. Average speed 18.3 km/h

Vehicle Allocation/Carrying Capacity

9 Double Deckers of capacity not exceeding 130

Minimum number of passengers that can be carried during a peak hour in *each* direction: 690**Suburban Route No. 9****Route**

Shau Kei Wan to Shek O: via Factory Street, Aldrich Street, Nam On Street, Nam On Lane, Shau Kei Wan Road, Chai Wan Road, Tai Tam Road and Shek O Road (terminating at the Public Car Park on Sundays and Public Holidays only—May to September).

Shek O to Shau Kei Wan: via Shek O Road, Tai Tam Road, Chai Wan Road, Shau Kei Wan Road and Factory Street.

and Big Wave Bay to Shek O: via Big Wave Bay Road.

Shek O to Big Wave Bay: via Big Wave Bay Road.

Timetable

<i>From Shau Kei Wan</i>	<i>From Shek O</i>	<i>Frequency minutes</i>
<i>Mondays to Saturdays</i>		
6.00 a.m. - 8.00 a.m.	6.30 a.m. - 8.30 a.m.	15
8.00 a.m. - 8.36 a.m.	8.30 a.m. - 9.06 a.m.	18
8.36 a.m. - 5.00 p.m.	9.06 a.m. - 5.30 p.m.	36
5.00 p.m. - 7.06 p.m.	5.30 p.m. - 7.36 p.m.	18
7.30 p.m. - 11.00 p.m.	8.00 p.m. - 11.30 p.m.	30
<i>Sundays and Public Holidays</i>		
<i>(terminating at the Public Car Park - May to September only)</i>		
6.00 a.m. - 7.00 a.m.	6.30 a.m. - 7.30 a.m.	60
7.00 a.m. - 11.00 a.m.	7.30 a.m. - 11.30 a.m.	30
12.00 noon - 7.30 p.m.	12.30 p.m. - 8.00 p.m.	30
7.30 p.m. - 11.30 p.m.	8.00 p.m. - 12.00 midnight	60

Special service to and from Big Wave Bay via Big Wave Bay Road throughout the year:—

via Big Wave Bay to and from Shek O

Daily 8.00 a.m. for Shau Kei Wan and 3.48 p.m. from Shek O

Additional journeys may be operated on Sundays and Public Holidays to meet traffic requirements (weather permitting)

Faretable

<i>Section No.</i>	<i>Outward</i>	<i>Section No.</i>	<i>Inward</i>
1	Shau Kei Wan	1	Shek O
2	\$1.60 Big Wave Bay	2	\$1.60 Big Wave Bay
2	\$1.60 80¢ Shek O	2	\$1.60 \$1.60 Tai Tam Road/Chai Wan Road
		3	\$1.60 \$1.60 80¢ Shau Kei Wan

Student travel cards are not valid on Sundays and Public Holidays

Journey Distance

11.8 km

Journey Time

30 minutes. Average speed 23.6 km/h

Vehicle Allocation/Carrying Capacity

4 Double Deckers of capacity not exceeding 130

Minimum number of passengers that can be carried during a peak hour in *each* direction: 460

Suburban Recreation Route No. 9A

Route

Sai Wan Ho Ferry to Shek O (Car Park): via Hing Man Street, Hoi Ning Street, Shau Kei Wan Road, Chai Wan Road, Tai Tam Road and Shek O Road (terminating at the Public Car Park).

Shek O (Car Park) to Sai Wan Ho Ferry: via Shek O Road, Tai Tam Road, Chai Wan Road, Shau Kei Wan Road, Holy Cross Path and Hing Man Street.

Timetable

<i>From Sai Wan Ho Ferry</i>	<i>From Shek O (Car Park)</i>	<i>Frequency minutes</i>
<i>Sundays and Public Holidays – May to September only (weather permitting)</i>		
8.00 a.m. – 7.30 p.m.	8.30 a.m. – 8.00 p.m.	15

Service may be cancelled at short notice

Frequency may be adjusted to suit traffic requirements

Faretable

\$2.70 per single journey

No half fare for children

Student travel cards and bus coupons are not valid

Journey Distance

12.2 km

Journey Time

26 minutes. Average speed 28.1 km/h

Vehicle Allocation/Carrying Capacity

4 Double Deckers of capacity not exceeding 130

Minimum number of passengers that can be carried during a peak hour in *each* direction: 320

Urban Route No. 10*Route*

North Point Ferry to Kennedy Town: via Kam Hong Street, King's Road, Causeway Road, Leighton Road, Morrison Hill Road, Queen's Road East, Queensway, Des Voeux Road Central, Queen Victoria Street, Queen's Road Central, Queen's Road West, Belcher's Street and Victoria Road.

Kennedy Town to North Point Ferry: via Victoria Road, Belcher's Street, Queen's Road West, Hill Road, Des Voeux Road West, Connaught Road West, Connaught Road Central, Cleverly Street, Des Voeux Road Central, Chater Road, Murray Road, Queensway, Queen's Road East, Morrison Hill Road, Leighton Road, Pennington Street, Yee Wo Street, Causeway Road, King's Road, Shu Kuk Street and Harbour Parade.

Timetable

<i>From North Point Ferry</i>	<i>From Kennedy Town</i>	<i>Frequency minutes</i>
<i>Daily</i>		
5.30 a.m. – 10.00 a.m.	6.30 a.m. – 11.00 a.m.	5
10.00 a.m. – 12.00 noon	11.00 a.m. – 1.00 p.m.	7/8
12.00 noon – 4.00 p.m.	1.00 p.m. – 5.00 p.m.	6
4.00 p.m. – 7.00 p.m.	5.00 p.m. – 8.00 p.m.	5
7.00 p.m. – 9.00 p.m.	8.00 p.m. – 10.00 p.m.	7/8
9.00 p.m. – 12.00 midnight	10.00 p.m. – 1.00 a.m.	6

Faretable

80¢ per single journey

Below scale fare authorized under section 13(4)(b)

Journey Distance

11.1 km

Journey Time

Outward 52 minutes

Inward 54 minutes. Average speed 12.6 km/h

Vehicle Allocation/Carrying Capacity

25 Double Deckers of capacity not exceeding 146

Minimum number of passengers that can be carried during a peak hour in *each* direction: 1 380**Urban Express Route No. 10A****Route**

North Point Ferry to Central (Wing Wo Street): via Kam Hong Street, King's Road, Tsing Fung Street flyover, Victoria Park Road, Gloucester Road, Harcourt Road, flyover, Connaught Road Central and Wing Wo Street.

Central (Wing Wo Street) to North Point Ferry: via Wing Wo Street, Des Voeux Road Central, Chater Road, Murray Road, Queensway, Arsenal Street, flyover, Gloucester Road, Victoria Park Road, Wing Hing Street, King's Road, Shu Kuk Street and Harbour Parade.

Timetable**From North Point****From Central****Frequency
minutes****Mondays to Fridays**

6.50 a.m. - 10.08 a.m.	7.20 a.m. - 10.38 a.m.	6
10.08 a.m. - 12.38 p.m.	10.38 a.m. - 1.08 p.m.	10
12.38 p.m. - 2.54 p.m.	1.08 p.m. - 3.24 p.m.	8
2.54 p.m. - 7.30 p.m.	3.24 p.m. - 8.00 p.m.	6

Saturdays only

(No service on Sundays and Public Holidays)

6.50 a.m. - 10.08 a.m.	7.20 a.m. - 10.38 a.m.	6
10.08 a.m. - 12.38 p.m.	10.38 a.m. - 1.08 p.m.	10
12.38 p.m. - 2.22 p.m.	1.08 p.m. - 2.52 p.m.	8

Faretable**Outward****Inward**

\$1.00 per single journey

**Sec-
tion
No.**

1	\$1.00	Central (Wing Wo Street)
2	\$1.00	80¢ North Point (Wing Hing Street)
		North Point Ferry

No half fare for children

Student travel cards and bus coupons are not valid

Below scale fare authorized under section 13(4)(b)

Journey Distance

6.1 km

Journey Time

26 minutes. Average speed 14.1 km/h

Vehicle Allocation/Carrying Capacity

10 Double Deckers of capacity not exceeding 146

Minimum number of passengers that can be carried during a peak hour in *each* direction: 1 150

Urban Express Route No. 10B*Route*

North Point (Healthy Street Central) to Central (Cleverly Street): via Healthy Street Central, King's Road, Tsing Fung Street flyover, Victoria Park Road, Gloucester Road, Harcourt Road, Cotton Tree Drive, flyover, Queensway, Des Voeux Road Central, Queen Victoria Street and Connaught Road Central.

Central (Cleverly Street) to North Point (Healthy Street Central): via Connaught Road Central, Gilman Street, Des Voeux Road Central, Queensway, Arsenal Street, flyover, Gloucester Road, Victoria Park Road, Wing Hing Street, King's Road, Model Lane, Tsat Tsz Mui Road and Healthy Street Central.

Timetable

<i>From North Point (Healthy Street Central)</i>	<i>From Central (Cleverly Street)</i>	<i>Frequency minutes</i>
<i>Mondays to Fridays</i>		
7.00 a.m. - 10.00 a.m.	7.30 a.m. - 9.30 a.m.	10
4.50 p.m. - 7.00 p.m.	4.50 p.m. - 7.30 p.m.	10
<i>Saturdays only</i>		
(No service on Sundays and Public Holidays)		
7.00 a.m. - 10.00 a.m.	7.30 a.m. - 9.30 a.m.	10
12.45 p.m. - 2.45 p.m.	12.45 p.m. - 3.15 p.m.	10

Faretable

<i>Section No.</i>	<i>Outward</i>	<i>Section No.</i>	<i>Inward</i>
1	North Point (Healthy Street Central)	1	Central (Cleverly Street)
1	\$1.30 North Point (Kam Hong Street)	1	\$1.30 North Point (Wing Hing Street)
2	\$1.30 \$1.00 Central (Cleverly Street)	2	\$1.30 80¢ North Point (Healthy Street Central)

No half fare for children

Student travel cards are not valid

Below scale fare authorized under section 13(4)(b)

Journey Distance

Outward 7.0 km

Inward 7.5 km

Journey Time

30 minutes. Average speed 14.5 km/h

Vehicle Allocation/Carrying Capacity

7 Double Deckers of capacity not exceeding 146

Minimum number of passengers that can be carried during a peak hour in each direction: 690

Urban Express Route No. 10M*Route*

North Point Ferry to Admiralty MTR Station (East): via Kam Hong Street, King's Road, Causeway Road, Hing Fat Street, Victoria Park Road, Gloucester Road, Harcourt Road and Rodney Street.

Admiralty MTR Station (East) to North Point Ferry: via Drake Street, Tamar Street, Queensway, Arsenal Street, flyover, Gloucester Road, Victoria Park Road, Wing Hing Street, King's Road, Shu Kuk Street and Harbour Parade.

*Timetable**From North Point Ferry**From Admiralty MTR Station (East)**Frequency
minutes**Mondays to Saturdays only
(No service on Sundays and Public Holidays)*

7.00 a.m. - 10.15 a.m.	7.23 a.m. - 10.00 a.m.	7/8
10.15 a.m. - 12.30 p.m.	10.00 a.m. - 12.00 noon	15
12.30 p.m. - 3.06 p.m.	12.00 noon - 3.00 p.m.	12
3.06 p.m. - 7.07 p.m.	3.00 p.m. - 7.30 p.m.	7/8

*Faretable**Outward**Inward*

\$1.00 per single journey

*Sec-
tion
No.*

1	Admiralty MTR Station (East)
2	North Point (Wing Hing Street)
2	80¢ North Point Ferry

No half fare for children

Student travel cards and bus coupons are not valid

Below scale fare authorized under section 13(4)(b)

Journey Distance

4.8 km

Journey Time

20 minutes. Average speed 14.4 km/h

Vehicle Allocation/Carrying Capacity

6 Double Deckers of capacity not exceeding 146

Minimum number of passengers that can be carried during a peak hour in *each* direction: 675**Suburban Route No. 11***Route*

Central (Bus Station) to Jardine's Lookout (Circular): via Connaught Road Central, Pottinger Street, Des Voeux Road Central, Queensway, Hennessy Road, Yee Wo Street, Tung Lo Wan Road, flyover, Tai Hang Road, Perkins Road, Henderson Road, Mount Butler Road, Tai Hang Road, Tung Lo Wan Road, Moreton Terrace, Causeway Road, Irving Street, Pennington Street, Yee Wo Street, Hennessy Road, Queensway, Des Voeux Road Central, Queen Victoria Street and Connaught Road Central.

*Timetable**From Central (Bus Station)**Frequency
minutes**Mondays to Saturdays*

6.30 a.m. - 10.00 a.m.	6
10.00 a.m. - 12.30 p.m.	10
12.30 p.m. - 6.30 p.m.	6
6.30 p.m. - 11.00 p.m.	10
*11.10 p.m. - 11.30 p.m.	10

Sundays and Public Holidays

6.30 a.m. - 10.00 a.m.	7
10.00 a.m. - 12.00 noon	12
12.00 noon - 7.00 p.m.	7
7.00 p.m. - 9.00 p.m.	12
9.00 p.m. - 11.00 p.m.	10
*11.10 p.m. - 11.30 p.m.	10

*Operated from Central (Bus Station) to Jardines' Lookout and Causeway Bay only

Faretable

		<i>Outward</i>			<i>Inward</i>
<i>Section No.</i>			<i>Section No.</i>		
1	Central (Bus Station)		1	Moorsom Road	
2	\$1.30 Stewart Road		2	\$1.30 Moreton Terrace	
	\$0.80 Tai Hang Road (Garden Mansion)			\$0.80 Central (Bus Station)	

Journey Distance

15.1 km

(Central (Bus Station) to Tai Hang Road (Garden Mansion) 8.2 km)

(Moorsom Road to Central (Bus Station) 7.9 km)

Journey Time

60 minutes. Average speed 15.1 km/h

Vehicle Allocation/Carrying Capacity

12 Double Deckers of capacity not exceeding 130

Minimum number of passengers that can be carried during a peak hour: 1 150

Suburban Route No. 11A*Route*

Lai Tak Tsuen to Wan Chai Ferry: via Lai Tak Tsuen Road, Tai Hang Road, Tung Lo Wan Road, Moreton Terrace, Causeway Road, Leighton Road, Pennington Street, Yee Wo Street, Hennessy Road, Fleming Road, flyover and Wan Chai Ferry Road.

Wan Chai Ferry to Lai Tak Tsuen: via Wan Chai Ferry Road, flyover, Fleming Road, Hennessy Road, Yee Wo Street, Tung Lo Wan Road, flyover, Tai Hang Road and Lai Tak Tsuen Road.

Timetable

<i>From Lai Tak Tsuen</i>	<i>From Wan Chai Ferry</i>	<i>Frequency minutes</i>
	<i>Daily</i>	
7.00 a.m. - 10.40 p.m.	6.40 a.m. - 11.00 p.m.	10

Faretable

80 cents per single journey

Journey Distance

3.4 km

Journey Time

17 minutes. Average speed 12.0 km/h

Vehicle Allocation/Carrying Capacity

4 Double Deckers of capacity not exceeding 130

Minimum number of passengers that can be carried during a peak hour in *each* direction: 690**Suburban Route No. 11M***Route*

Lai Tak Tsuen to Admiralty MTR Station (East): via Lai Tak Tsuen Road, Tai Hang Road, Tung Lo Wan Road, Moreton Terrace, Causeway Road, Leighton Road, Pennington Street, Yee Wo Street, Hennessy Road, Fenwick Street, Gloucester Road, Harcourt Road and Rodney Street.

Admiralty MTR Station (East) to Lai Tak Tsuen: via Drake Street, Tamar Street, Queensway, Hennessy Road, Yee Wo Street, Tung Lo Wan Road, flyover, Tai Hang Road and Lai Tak Tsuen Road.

*Timetable**From Lai Tak Tsuen**From Admiralty MTR Station (East)**Frequency
minutes**Daily*

6.25 a.m. – 12.05 a.m.

6.00 a.m. – 12.30 a.m.

10

Faretable

80 cents per single journey

Journey Distance

Outward 4.0 km

Inward 4.3 km

Below scale fare authorized under section 13(4)(b)

Journey Time

21 minutes. Average speed 11.9 km/h

Vehicle Allocation/Carrying Capacity

5 Double Deckers of capacity not exceeding 130

Minimum number of passengers that can be carried during a peak hour in *each* direction: 690**Suburban Route No. 12***Route*

Central (Connaught Place) to Robinson Road (Circular): via Connaught Place, Connaught Road Central, Harcourt Road, Cotton Tree Drive, Kennedy Road, Upper Albert Road, Caine Road, Seymour Road, Robinson Road, Garden Road, Queen's Road Central, Pedder Street, Connaught Road Central and Connaught Place.

*Timetable**From Central (Connaught Place)**Frequency
minutes**Mondays to Saturdays*

6.45 a.m. – 9.03 a.m.	6
9.03 a.m. – 9.48 a.m.	7/8
10.00 a.m. – 11.15 a.m.	15
11.15 a.m. – 4.51 p.m.	8
4.51 p.m. – 6.03 p.m.	6
6.15 p.m. – 7.30 p.m.	15
7.30 p.m. – 10.30 p.m.	10
10.30 p.m. – 11.30 p.m.	12

Sundays and Public Holidays

6.45 a.m. – 10.45 a.m.	10
10.45 a.m. – 12.00 noon	15
12.00 noon – 7.00 p.m.	10
7.00 p.m. – 8.15 p.m.	15
8.15 p.m. – 11.25 p.m.	10

Faretable

\$1.00 per single journey

(Central (Connaught Place) to Robinson Road \$1.00)

(Caine Road to Central (Connaught Place) \$1.00)

Journey Distance

6.4 km

(Central (Connaught Place) to Robinson Road 4.5 km)

(Caine Road to Central (Connaught Place) 4.4 km)

Journey Time

25 minutes. Average speed 15.4 km/h

Vehicle Allocation/Carrying Capacity

5 Double Deckers of capacity not exceeding 130

Minimum number of passengers that can be carried during a peak hour: 1 050

Suburban Route No. 12A*Route*

Central (Star Ferry) to MacDonnell Road (Circular): via Edinburgh Place, Connaught Road Central, Harcourt Road, Cotton Tree Drive, Garden Road, MacDonnell Road, Kennedy Road, Garden Road, Queen's Road Central, Pedder Street, Connaught Road Central and Edinburgh Place.

Timetable

<i>From Central (Star Ferry)</i>	<i>Frequency minutes</i>
<i>Mondays to Saturdays only</i>	
<i>(No service on Sundays and Public Holidays)</i>	
7.00 a.m. – 9.00 a.m.	10
9.00 a.m. – 11.00 a.m.	12
11.00 a.m. – 12.30 p.m.	15
12.30 p.m. – 4.30 p.m.	12
4.30 p.m. – 7.00 p.m.	10

Faretable

80 cents per single journey

(Central (Star Ferry) to Kennedy Road 80 cents)

(MacDonnell Road to Central (Star Ferry) 80 cents)

Journey Distance

4.8 km

(Central (Star Ferry) to Kennedy Road 2.6 km)

(MacDonnell Road to Central (Star Ferry) 2.9 km)

Journey Time

25 minutes. Average speed 11.5 km/h

Vehicle Allocation/Carrying Capacity

3 Double Deckers of capacity not exceeding 130

Minimum number of passengers that can be carried during a peak hour: 320

Suburban Route No. 12M*Route*

Admiralty MTR Station (West) to Park Road (Circular): via Cotton Tree Drive slip road, Cotton Tree Drive, flyover, Queensway, Queen's Road Central, D'Aguilar Street, Wellington Street, Lyndhurst Terrace, Hollywood Road, Arbuthnot Road, Caine Road, Bonham Road, Park Road, Robinson Road, Garden Road, flyover, Cotton Tree Drive, Harcourt Road, Murray Road, Queensway, Tamar Street and Drake Street.

Timetable

<i>From Admiralty MTR Station (West)</i>	<i>Frequency minutes</i>
<i>Mondays to Fridays</i>	
7.00 a.m. - 9.48 a.m.	12
3.36 p.m. - 7.36 p.m.	12
<i>Saturdays only</i>	
(No service on Sundays and Public Holidays)	
7.00 a.m. - 9.48 a.m.	12
11.36 a.m. - 2.36 p.m.	12

Faretable

\$1.00 per single journey

(Admiralty MTR Station (West) to Robinson Road \$1.00)

(Caine Road to Admiralty MTR Station (West) \$1.00)

Journey Distance

7.4 km

(Admiralty MTR Station (West) to Robinson Road 4.8 km)

(Caine Road to Admiralty MTR Station (West) 4.5 km)

Journey Time

30 minutes. Average speed 14.8 km/h

Vehicle Allocation/Carrying Capacity

3 Double Deckers of capacity not exceeding 121

Minimum number of passengers that can be carried during a peak hour: 475

Suburban Route No. 13*Route*

Central (Star Ferry) to Kotewall Road: via Edinburgh Place, Connaught Road Central, Harcourt Road, Cotton Tree Drive, flyover, Queensway, Queen's Road Central, D'Aguilar Street, Wellington Street, Lyndhurst Terrace, Hollywood Road, Arbuthnot Road, Caine Road, Bonham Road, Park Road, Lyttelton Road, Oakland Avenue and Kotewall Road.

Kotewall Road to Central (Star Ferry): via Kotewall Road, Oakland Avenue, Lyttelton Road, Park Road, Robinson Road, Castle Road, Caine Road, Arbuthnot Road, Wyndham Street, Lower Albert Road, Ice House Street, Queen's Road Central, Pedder Street, Connaught Road Central and Edinburgh Place.

Timetable

<i>From Central (Star Ferry)</i>	<i>From Kotewall Road</i>	<i>Frequency minutes</i>
<i>Mondays to Saturdays</i>		
6.40 a.m. - 7.30 a.m.	7.05 a.m. - 7.55 a.m.	10
7.30 a.m. - 10.00 a.m.	7.55 a.m. - 10.25 a.m.	7/8
10.00 a.m. - 11.40 a.m.	10.25 a.m. - 12.05 p.m.	15
11.40 a.m. - 11.50 p.m.	12.05 p.m. - 5.15 p.m.	10
4.50 p.m. - 6.35 p.m.	5.15 p.m. - 7.00 p.m.	7/8
6.35 p.m. - 8.20 p.m.	7.00 p.m. - 8.45 p.m.	15
8.20 p.m. - 9.00 p.m.	8.45 p.m. - 9.25 p.m.	10
9.00 p.m. - 11.00 p.m.	9.25 p.m. - 11.25 p.m.	15
<i>Sundays and Public Holidays</i>		
7.00 a.m. - 10.45 a.m.	7.25 a.m. - 11.10 a.m.	15
10.45 a.m. - 5.55 p.m.	11.10 a.m. - 6.20 p.m.	10
5.55 p.m. - 10.40 p.m.	6.20 p.m. - 11.20 p.m.	15
11.00 p.m.		

Faretable

\$1.00 per single journey

Journey Distance

Outward 5.3 km

Inward 3.7 km

Journey Time

23 minutes. Average speed 11.7 km/h

Vehicle Allocation/Carrying Capacity

7 Double Deckers of capacity not exceeding 130

Minimum number of passengers that can be carried during a peak hour in *each* direction: 760**Suburban Route No. 14***Route*

Sai Wan Ho Ferry to Stanley Fort: via Sai Wan Ho Ferry Concourse access road, Hong Cheung Street, Tai On Street, Shau Kei Wan Road, Chai Wan Road, Tai Tam Road, Stanley Village Road and Wong Ma Kok Road.

Stanley Fort to Sai Wan Ho Ferry: via Wong Ma Kok Road, Stanley Village Road, Tai Tam Road, Chai Wan Road, Shau Kei Wan Road, Tai Hong Street and Sai Wan Ho Ferry Concourse access road.

Timetable

<i>From Sai Wan Ho Ferry</i>	<i>From Stanley Fort</i>	<i>Frequency minutes</i>
<i>Mondays to Saturdays</i>		
6.00 a.m. - 10.00 a.m.	6.45 a.m. - 10.45 a.m.	20
10.00 a.m. - 4.00 p.m.	10.45 a.m. - 4.45 p.m.	30
4.00 p.m. - 7.00 p.m.	4.45 p.m. - 7.45 p.m.	20
7.00 p.m. - 11.30 p.m.	7.45 p.m. - 12.15 a.m.	30
<i>Sundays and Public Holidays</i>		
6.00 a.m. - 10.00 a.m.	6.45 a.m. - 10.45 a.m.	20
10.00 a.m. - 12.00 noon	10.45 a.m. - 12.45 p.m.	30
12.00 noon - 7.00 p.m.	12.45 p.m. - 7.45 p.m.	20
7.00 p.m. - 7.30 p.m.	7.45 p.m. - 8.15 p.m.	30
7.30 p.m. - 11.30 p.m.	8.15 p.m. - 12.15 a.m.	60

Additional journeys may be operated from May to October between Shau Kei Wan and Turtle Cove only to meet passenger traffic demand (weather permitting)

Faretable

		<i>Outward</i>			<i>Inward</i>
<i>Section No.</i>			<i>Section No.</i>		
1	\$1.60	Tyatam Reservoir/Turtle Cove	1	\$1.60	Tyatam Reservoir/Turtle Cove
2	\$2.50	Stanley Fort	2	\$2.50	Tai Tam Road/Chai Wan Road
			3	\$2.50	\$1.60 80¢ Sai Wan Ho Ferry

80 cents for journeys between Stanley Village and Stanley Fort

Journey Distance

14.2 km

Journey Time

Outward 38 Minutes

Inward 42 minutes. Average speed 21.3 km/h

Vehicle Allocation/Carrying Capacity

5 Double Deckers of capacity not exceeding 130

Minimum number of passengers that can be carried during a peak hour in *each* direction: 240**Suburban Route No. 15***Route*

Central (Bus Station) to The Peak: via Connaught Road Central, Edinburgh Place, Connaught Road Central, Harcourt Road, Cotton Tree Drive slip road, Queensway, Queen's Road East, Stubbs Road, Peak Road (Guildford Road, Mansfield Road, Guildford Road on MONDAYS to SATURDAYS only) and Peak Road (terminating at the Upper Peak Tram Station).

The Peak to Central (Bus Station): via Peak Road (Guildford Road, Mansfield Road, Guildford Road on MONDAYS to SATURDAYS only), Peak Road, Stubbs Road, Queen's Road East, Queensway, Des Voeux Road Central, Queen Victoria Street and Harbour View Street.

Timetable

<i>From Central (Bus Station)</i>	<i>From The Peak</i>	<i>Frequency minutes</i>
<i>Mondays to Saturdays</i>		
6.15 a.m. - 7.15 a.m.	—	20
7.15 a.m. - 10.30 a.m.	7.00 a.m. - 11.15 a.m.	15
10.30 a.m. - 11.15 a.m.	11.15 a.m. - 12.00 noon	20/25
11.15 a.m. - 6.30 p.m.	12.00 noon - 7.15 p.m.	15
* 6.30 p.m. - 11.10 p.m.	* 7.15 p.m. - 11.45 p.m.	30
<i>Sundays and Public Holidays</i>		
* 6.15 a.m. - 7.15 a.m.	* 7.00 a.m. - 8.00 a.m.	20
* 7.15 a.m. - 10.30 a.m.	* 8.00 a.m. - 11.15 a.m.	15
* 10.30 a.m. - 11.15 a.m.	* 11.15 a.m. - 12.00 noon	20/25
* 11.15 a.m. - 6.30 p.m.	* 12.00 noon - 7.15 p.m.	15
* 6.30 p.m. - 11.00 p.m.	* 7.15 p.m. - 11.45 p.m.	30

*Not operated via Guildford Road and Mansfield Road during these periods
Additional journeys may be operated on Sundays and Public Holidays to meet traffic requirements (weather permitting)

Faretable

<i>Outward</i>			<i>Inward</i>		
<i>Section No.</i>			<i>Section No.</i>		
1	\$1.60	Central (Bus Station) Wan Chai Gap	1	\$1.60	Wan Chai Gap
2	\$2.50	\$1.60 The Peak	2	\$2.50	\$1.60 Queen's Road East
			3	\$2.50	\$1.60 80¢ Central (Bus Station)

Journey Distance

13.1 km

Journey Time

33 minutes. Average speed 23.8 km/h

Vehicle Allocation/Carrying Capacity

6 Double Deckers of capacity not exceeding 115 with height not exceeding 4.17 m except where domed roof 'highbridge' buses are allocated where the height restriction is 4.37 m. No vehicle may exceed 2.50 m width and 9.45 m length.

Minimum number of passengers that can be carried during a peak hour in *each* direction: 420

Suburban Recreation Route No. 15A*Route*

North Point Ferry to The Peak: via Kam Hong Street, King's Road, Causeway Road, Irving Street, Pennington Street, Yee Wo Street, Hennessy Road, Canal Road bus only road, Canal Road East, Leighton Road, Morrison Hill Road, Queen's Road East, Stubbs Road and Peak Road (terminating at the Upper Peak Tram Station).

The Peak to North Point Ferry: via Peak Road, Stubbs Road, Queen's Road East, Morrison Hill Road, Tin Lok Lane, Hennessy Road, Yee Wo Street, Causeway Road, King's Road, Shu Kuk Street and Harbour Parade.

Timetable

<i>From North Point Ferry</i>	<i>From The Peak</i>	<i>Frequency minutes</i>
<i>Mid-Autumn Festival only</i>		
7.00 p.m. – 3.52 a.m.	7.45 p.m. – 4.37 a.m.	7/8

Frequency and hours of operation may be adjusted to suit traffic requirements

Faretable

\$2.70 per single journey. (\$4.00 all-night journeys departing after 1.30 a.m.)

No half fare for children

Student travel cards are not valid

Journey Distance

North Point Ferry to The Peak 12.7 km

The Peak to North Point Ferry 12.4 km

Journey Time

38 minutes. Average speed 19.8 km/h

Vehicle Allocation/Carrying Capacity

12 Double Deckers of capacity not exceeding 121 with height not exceeding 4.17 m except where domed roof 'highbridge' buses are allocated where the height restriction is 4.37 m. No vehicle may exceed 2.50 m width and 9.45 m length

Minimum number of passengers that can be carried per hour in each direction: 1 050

Suburban Recreation Route No. 15B*Route*

Causeway Bay to The Peak: via Paterson Street, Gloucester Road, Percival Street, Leighton Road, Morrison Hill Road, Queen's Road East, Stubbs Road and Peak Road (terminating at the Upper Peak Tram Station).

The Peak to Causeway Bay: via Peak Road, Stubbs Road, Queen's Road East, Morrison Hill Road, Tin Lok Lane, Hennessy Road, Great George Street and Paterson Street.

Timetable

<i>From Causeway Bay</i>	<i>From The Peak</i>	<i>Frequency minutes</i>
<i>Sundays and Public Holidays only (weather permitting)</i>		
10.00 a.m. – 7.00 p.m.	10.40 a.m. – 7.40 p.m.	20
<i>Chung Yeung Festival only</i>		
7.30 a.m. – 7.30 p.m.	8.10 a.m. – 8.10 p.m.	20

<i>From Causeway Bay</i>	<i>From The Peak</i>	<i>Frequency minutes</i>
<i>Mid-Autumn Festival only</i>		
7.00 p.m. – 12.50 a.m.	7.40 p.m. – 1.30 a.m.	10
12.50 a.m. – 4.50 a.m.	1.30 a.m. – 5.30 a.m.	20

Frequency and hours of operation may be adjusted to suit traffic requirements

Faretable

\$2.70 per single journey. (\$4.00 on all-night journeys departing after 1.30 a.m.)

No half fare for children

Student travel cards and bus coupons are not valid

Journey Distance

10.1 km Causeway Bay to The Peak

9.7 km The Peak to Causeway Bay

Journey Time

34 minutes. Average speed 17.5 km/h

Vehicle Allocation/Carrying Capacity

4 Double Deckers of capacity not exceeding 115 with height not exceeding 4.17 m except where domed roof 'highbridge' buses are allocated where the height restriction is 4.37 m. No vehicle may exceed 2.50 m width and 9.45 m length

Minimum number of passengers that can be carried per hour in each direction: 630

Suburban Recreation Route No. 15M

Route

Admiralty MTR Station (East) to The Peak: via Drake Street, Cotton Tree Drive slip road, Queensway, Queen's Road East, Stubbs Road and Peak Road (terminating at the Upper Peak Tram Station).

The Peak to Admiralty MTR Station (East): via Peak Road, Stubbs Road, Queen's Road East, Morrison Hill Road, Leighton Road, Canal Road West, Canal Road flyover, Gloucester Road, Harcourt Road and Rodney Street.

Timetable

<i>From Admiralty</i>	<i>From The Peak</i>	<i>Frequency minutes</i>
<i>Chung Yeung Festival only</i>		
8.00 a.m. – 11.00 a.m.	8.40 a.m. – 11.40 a.m.	12
11.00 a.m. – 1.20 p.m.	11.40 a.m. – 2.00 p.m.	20
1.20 p.m. – 6.32 p.m.	2.00 p.m. – 7.12 p.m.	12

Frequency and hours of operation may be adjusted to suit traffic requirements

Faretable

\$2.70 per single journey

No half fare for children

Student travel cards are not valid

Journey Distance

Admiralty MTR Station (East) to The Peak 10.2 km

The Peak to Admiralty MTR Station (East) 10.8 km

Journey Time

38 minutes. Average speed 16.6 km/h

Vehicle Allocation/Carrying Capacity

7 Double Deckers of capacity not exceeding 121 with height not exceeding 4.17 m except where domed roof "highbridge" buses are allocated where the height restriction is 4.37 m. No vehicle may exceed 2.50 m width and 9.45 m length

Minimum number of passengers that can be carried during a peak hour in each direction: 690

Urban Express Route No. 16*Route*

Central (Cleverly Street) to City Garden (Circular): via Connaught Road Central, Gilman Street, Des Voeux Road Central, Chater Road, Murray Road, Queensway, Tamar Street, Drake Street, Cotton Tree Drive slip road, Queensway, Arsenal Street, flyover, Gloucester Road, Victoria Park Road, Gordon Road, Electric Road, Java Road, Tong Shui Road, King's Road, Tsing Fung Street flyover, Victoria Park Road, Gloucester Road, Harcourt Road, Rodney Street, Drake Street, Cotton Tree Drive slip road, Harcourt Road and Connaught Road Central.

Timetable

<i>From Central (Cleverly Street)</i>	<i>Frequency minutes</i>
<i>Mondays to Saturdays only</i>	
<i>(No service on Sundays and Public Holidays)</i>	
7.00 a.m. - 9.30 a.m.	10
4.00 p.m. - 6.50 p.m.	10

Buses depart from City Garden to Central (Cleverly Street) approximately 25 minutes later than the times shown above

Faretable

\$1.00 per single journey.

(Central (Cleverly Street) to City Garden \$1.00)

(City Garden to Central (Cleverly Street) \$1.00)

No half fare for children

Student travel cards are not valid

Journey Distance

13.2 km

(Outward 6.4 km)

(Inward 6.8 km)

Journey Time

48 minutes. Average speed 16.5 km/h

Vehicle Allocation/Carrying Capacity

6 Double Deckers of capacity not exceeding 146

Minimum number of passengers that can be carried per hour: 594

Suburban Route No. 17*Route*

Central (Star Ferry) to So Kon Po (Circular): via Edinburgh Place, Connaught Road Central, Harcourt Road, Cotton Tree Drive, Garden Road, MacDonnell Road, Kennedy Road, Queen's Road East, Morrison Hill Road, Tin Lok Lane, Hennessy Road, Yee Wo Street, Tung Lo Wan Road, Eastern Hospital Road, Caroline Hill Road, Leighton Road, Pennington Street, Yee Wo Street, Hennessy Road, Canal Road East, Leighton Road, Morrison Hill Road, Queen's Road East, Kennedy Road, Garden Road, Queen's Road Central, Pedder Street, Connaught Road Central and Edinburgh Place.

Timetable

<i>From Central (Star Ferry)</i>	<i>Frequency minutes</i>
<i>Mondays to Saturdays only</i> (No service on Sundays and Public Holidays)	
7.00 a.m. - 10.40 a.m.	20
10.40 a.m. - 1.10 p.m.	30
1.10 p.m. - 6.30 p.m.	20
* 6.30 p.m. - 7.30 p.m.	20

*Journeys operated to So Kon Po (Caroline Hill Road) only

Faretable

\$1.30 per single journey.

(Central (Star Ferry) to Caroline Hill Road \$1.30)

(Yee Wo Street to Central (Star Ferry) \$1.30)

Below scale fare authorized under section 13(4)(b)

Journey Distance

13.8 km

(Central (Star Ferry) to Caroline Hill Road 7.8 km)

(Yee Wo Street to Central (Star Ferry) 8.4 km)

Journey Time

67 minutes. Average speed 12.4 km/h

Vehicle Allocation/Carrying Capacity

4 Double Deckers of capacity not exceeding 80 with length or width not exceeding 7.93 m and 2.43 m respectively.

Minimum number of passengers that can be carried during a peak hour: 240

Suburban Route No. 19*Route*

North Point Ferry to Tai Hang Road: via Kam Hong Street, King's Road, Tung Lo Wan Road, Moreton Terrace, Causeway Road, Leighton Road, Wong Nai Chung Road, Sing Woo Road, Blue Pool Road and Tai Hang Road.

Tai Hang Road to North Point Ferry: via Tai Hang Road, Blue Pool Road, Sing Woo Road, King Kwong Street, Shan Kwong Road, Wong Nai Chung Road, Morrison Hill Road, Leighton Road, Pennington Street, Yee Wo Street, Causeway Road, King's Road, Shu Kuk Street and Harbour Parade.

Timetable

<i>From North Point Ferry</i>	<i>From Tai Hang Road</i>	<i>Frequency minutes</i>
<i>Mondays to Saturdays</i>		
6.30 a.m. - 9.57 a.m.	6.58 a.m. - 10.25 a.m.	9
9.57 a.m. - 11.57 a.m.	10.25 a.m. - 12.25 p.m.	15
12.06 p.m. - 6.42 p.m.	12.25 p.m. - 7.10 p.m.	9
6.42 p.m. - 8.42 p.m.	7.10 p.m. - 8.55 p.m.	15
8.51 p.m. - 12.00 midnight	9.03 p.m. - 12.21 a.m.	9
<i>Sundays and Public Holidays</i>		
6.30 a.m. - 10.20 a.m.	7.00 a.m. - 10.50 a.m.	10
10.20 a.m. - 12.00 noon	10.50 a.m. - 12.30 p.m.	20
12.00 noon - 6.30 p.m.	12.30 p.m. - 7.00 p.m.	10
6.30 p.m. - 8.10 p.m.	7.00 p.m. - 8.40 p.m.	20
8.10 p.m. - 12.00 midnight	8.40 p.m. - 12.30 a.m.	10

Faretable

		<i>Outward</i>			<i>Inward</i>
<i>Section No.</i>			<i>Section No.</i>		
		North Point Ferry			Tai Hang Road
1	\$1.30	Wong Nai Chung Road	1	\$1.30	King Kwong Street
2	\$1.30	80¢ Tai Hang Road	2	\$1.30	80¢ North Point Ferry

Journey Distance

6.1 km

Journey Time

33 minutes. Average speed 11.1 km/h

Vehicle Allocation/Carrying Capacity

7 Double Deckers of capacity not exceeding 130. Double Deckers with carrying capacity over 100 shall be fitted with retarders when operating on Blue Pool Road between Tai Hang Road and Broom Road

Minimum number of passengers that can be carried during a peak hour in *each* direction: 640

Urban Express Route No. 20**Route**

Shau Kei Wan to Central (Circular): via Nam On Street, Nam On Lane, Shau Kei Wan Road, King's Road, Tsing Fung Street flyover, Victoria Park Road, Gloucester Road, Harcourt Road, Cotton Tree Drive, flyover, Queensway, Des Voeux Road Central, Queen Victoria Street, Queen's Road Central, Jubilee Street, Des Voeux Road Central, Chater Road, Murray Road, Queensway, Arsenal Street, flyover, Gloucester Road, Victoria Park Road, Wing Hing Street, King's Road, Shau Kei Wan Road, Factory Street and Aldrich Street.

Timetable

<i>From Shau Kei Wan</i>	<i>Frequency minutes</i>
<i>Mondays to Fridays</i>	
7.00 a.m. - 12.44 p.m.	8
12.44 p.m. - 2.44 p.m.	5
2.44 p.m. - 3.08 p.m.	6
3.08 p.m. - 7.40 p.m.	8
7.40 p.m. - 11.00 p.m.	10
<i>Saturdays</i>	
7.00 a.m. - 7.40 p.m.	8
7.40 p.m. - 11.00 p.m.	10
<i>Sundays and Public Holidays</i>	
7.00 a.m. - 8.00 a.m.	7/8
8.00 a.m. - 10.00 a.m.	5
10.00 a.m. - 11.30 a.m.	10
11.30 a.m. - 6.10 p.m.	5
6.10 p.m. - 11.00 p.m.	10

Faretable

		<i>Outward</i>			<i>Inward</i>
<i>Section No.</i>			<i>Section No.</i>		
		Shau Kei Wan			Central (Queen Victoria Street)
1	\$1.30	North Point (Kam Hong Street)	1	\$1.30	North Point (Wing Hing Street)
2	\$1.30	\$1.00 Central (Queen Victoria Street)	2	\$1.30	\$0.80 Shau Kei Wan

No half fare for children

Student travel cards are not valid

Below scale fare authorized under section 13(4)(b)

Journey Distance

19.8 km

Journey Time

75 minutes. Average speed 15.8 km/h

Vehicle Allocation/Carrying Capacity

11 Double Deckers of capacity not exceeding 170

Minimum number of passengers that can be carried during a peak hour: 863

Urban Express Route No. 20M*Route*

Shau Kei Wan to Admiralty MTR Station (East): via Nam On Street, Nam On Lane, Shau Kei Wan Road, King's Road, Tsing Fung Street flyover, Victoria Park Road, Gloucester Road, Harcourt Road and Rodney Street.

Admiralty MTR Station (East) to Shau Kei Wan: via Drake Street, Tamar Street, Queensway, Arsenal Street, flyover, Gloucester Road, Victoria Park Road, Wing Hing Street, King's Road, Shau Kei Wan Road, Factory Street and Aldrich Street.

Timetable

<i>From Shau Kei Wan</i>	<i>From Admiralty MTR Station (East)</i>	<i>Frequency minutes</i>
<i>Mondays to Fridays</i>		
6.00 a.m. - 12.10 p.m.	6.45 a.m. - 12.55 p.m.	10
12.10 p.m. - 3.40 p.m.	12.55 p.m. - 4.25 p.m.	5
3.40 p.m. - 7.30 p.m.	4.25 p.m. - 7.25 p.m.	10
7.30 p.m. - 11.30 p.m.	7.25 p.m. - 12.05 a.m.	8
<i>Saturdays</i>		
6.00 a.m. - 6.50 p.m.	6.45 a.m. - 6.45 p.m.	10
6.50 p.m. - 11.30 p.m.	6.45 p.m. - 12.05 a.m.	8
<i>Sundays and Public Holidays</i>		
6.00 a.m. - 8.00 a.m.	6.36 a.m. - 8.36 a.m.	8
8.00 a.m. - 9.42 a.m.	8.36 a.m. - 10.18 a.m.	6
9.42 a.m. - 11.42 a.m.	10.18 a.m. - 12.18 p.m.	10
11.42 a.m. - 6.00 p.m.	12.18 p.m. - 6.30 p.m.	6
6.00 p.m. - 8.10 p.m.	6.30 p.m. - 8.50 p.m.	10
8.10 p.m. - 11.30 p.m.	8.50 p.m. - 12.10 a.m.	8

Faretable

<i>Section No.</i>	<i>Outward</i>	<i>Section No.</i>	<i>Inward</i>
1	Shau Kei Wan	1	Admiralty MTR Station (East)
2	\$1.30 North Point (Kam Hong Street)	2	\$1.30 North Point (Wing Hing Street)
	\$1.00 Admiralty MTR Station (East)		80¢ Shau Kei Wan

No half fare for children

Student travel cards and Bus coupons are not valid

Below scale fare authorized under section 13(4)(b)

Journey Distance

8.7 km

Journey Time

35 minutes. Average speed 14.9 km/h

Vehicle Allocation/Carrying Capacity

8 Double Deckers of capacity not exceeding 170

Minimum number of passengers that can be carried during a peak hour in *each* direction: 690**Urban Express Route No. 21***Route*

Taikoo Shing to Central (Des Voeux Road Central): via Tai Fung Avenue, Taikoo Wan Road, unnamed road, Taikoo Shing Road, King's Road, Tsing Fung Street flyover, Victoria Park Road, Gloucester Road, Fenwick Street, Hennessy Road, Queensway, Des Voeux Road Central, Queen Victoria Street, Queen's Road Central, Morrison Street and Des Voeux Road Central.

Central (Des Voeux Road Central) to Taikoo Shing: via Des Voeux Road Central, Queensway, Rodney Street, Admiralty MTR Station (East), Drake Street, Tamar Street, Queensway, Arsenal Street, flyover, Gloucester Road, Victoria Park Road, Wing Hing Street, King's Road and Taikoo Shing Road.

*Timetable**From Taikoo Shing**From Central (Des Voeux Road Central) Frequency
minutes**Mondays to Fridays*

6.30 a.m. - 10.00 a.m.	7.09 a.m. - 10.39 a.m.	6
10.00 a.m. - 10.40 a.m.	10.39 a.m. - 11.19 a.m.	5
10.40 a.m. - 12.16 p.m.	11.19 a.m. - 12.55 p.m.	6
12.16 p.m. - 3.28 p.m.	12.55 p.m. - 4.07 p.m.	4
3.28 p.m. - 5.58 p.m.	4.07 p.m. - 6.37 p.m.	6
5.58 p.m. - 7.48 p.m.	6.37 p.m. - 8.27 p.m.	10
7.48 p.m. - 10.55 p.m.	8.27 p.m. - 11.35 p.m.	7/8

Saturdays

6.30 a.m. - 10.00 a.m.	7.09 a.m. - 10.39 a.m.	6
10.00 a.m. - 10.40 a.m.	10.39 a.m. - 11.19 a.m.	5
10.40 a.m. - 11.04 a.m.	11.19 a.m. - 11.43 a.m.	8
11.04 a.m. - 5.40 p.m.	11.43 a.m. - 6.19 p.m.	6
5.40 p.m. - 7.40 p.m.	6.19 p.m. - 8.19 p.m.	10
7.40 p.m. - 10.55 p.m.	8.19 p.m. - 11.35 p.m.	7/8

Sundays and Public Holidays

6.30 a.m. - 8.30 a.m.	7.10 a.m. - 9.10 a.m.	7/8
8.30 a.m. - 10.35 a.m.	9.10 a.m. - 11.15 a.m.	5
10.35 a.m. - 12.05 p.m.	11.15 a.m. - 12.45 p.m.	10
12.05 p.m. - 6.00 p.m.	12.45 p.m. - 6.40 p.m.	5
6.00 p.m. - 7.10 p.m.	6.40 p.m. - 7.50 p.m.	10
7.10 p.m. - 10.55 p.m.	7.50 p.m. - 11.35 p.m.	7/8

*Faretable**Outward**Inward*

Section No.			Section No.		
1	Taikoo Shing		1	Central (Des Voeux Road Central)	
2	\$1.30 North Point (Kam Hong Street)		2	\$1.30 North Point (Wing Hing Street)	
	\$1.30 \$1.00 (Des Voeux Road Central)			80¢ Taikoo Shing	

No half fare for children

Student travel cards and bus coupons are not valid

Below scale fare authorized under section 13(4)(b)

Journey Distance

9.9 km

Journey Time

35 minutes. Average speed 17.0 km/h

Vehicle Allocation/Carrying Capacity

13 Double Deckers of capacity not exceeding 146

Minimum number of passengers that can be carried during a peak period in *each* direction: 1 150**Urban Express Route No. 22***Route*

Quarry Bay to Central (Queen Victoria Street): via Yau Man Street, King's Road, Tsing Fung Street flyover, Victoria Park Road, Gloucester Road, Harcourt Road, Cotton Tree Drive, flyover, Queensway, Des Voeux Road Central and Queen Victoria Street.

Central (Queen Victoria Street) to Quarry Bay: via Queen Victoria Street, Queen's Road Central, Jubilee Street, Des Voeux Road Central, Chater Road, Murray Road, Queensway, Arsenal Street, flyover, Gloucester Road, Victoria Park Road, Wing Hing Street, King's Road, Greig Road and Yau Man Street.

*Timetable**From Quarry Bay**From Central (Queen Victoria Street)**Frequency
minutes*

*Mondays to Saturdays only
(No service on Sundays and Public Holidays)*

6.30 a.m. - 10.54 a.m.	6.55 a.m. - 11.19 a.m.	8
10.54 a.m. - 11.34 a.m.	11.19 a.m. - 11.59 a.m.	10
11.34 a.m. - 7.26 p.m.	11.59 a.m. - 7.51 p.m.	8

*Faretable**Outward**Inward*

<i>Section No.</i>	<i>Section No.</i>
1 Quarry Bay	1 Central (Queen Victoria Street)
2 \$1.30 North Point (Kam Hong Street)	2 \$1.30 North Point (Wing Hing Street)
2 \$1.30 \$1.00 Central (Queen Victoria Street)	2 \$1.30 \$0.80 Quarry Bay

No half fare for children

Students travel cards and bus coupons are not valid

Below scale fare authorized under section 13(4)(b)

Journey Distance

Outward 7.6 km

Inward 7.7 km

Journey Time

25 minutes. Average speed 18.4 km/h

Vehicle Allocation/Carrying Capacity

8 Double Deckers of capacity not exceeding 146

Minimum number of passengers that can be carried during a peak hour in *each* direction: 863**Urban Express Route No. 22M***Route*

Quarry Bay to Admiralty MTR Station (East): via Yau Man Street, King's Road, Tsing Fung Street flyover, Victoria Park Road, Gloucester Road, Harcourt Road and Rodney Street.

Admiralty MTR Station (East) to Quarry Bay: via Drake Street, Tamar Street, Queensway, Arsenal Street, flyover, Gloucester Road, Victoria Park Road, Wing Hing Street, King's Road, Greig Road and Yau Man Street.

Timetable

<i>From Quarry Bay</i>	<i>From Admiralty MTR Station (East)</i>	<i>Frequency minutes</i>
<i>Mondays to Fridays</i>		
6.25 a.m. - 11.05 a.m.	6.50 a.m. - 10.40 a.m.	10
11.05 a.m. - 12.05 p.m.	10.40 a.m. - 11.40 a.m.	12
12.05 p.m. - 7.05 p.m.	11.40 a.m. - 7.30 p.m.	10
<i>Saturdays</i>		
6.25 a.m. - 10.55 a.m.	6.50 a.m. - 10.30 a.m.	10
10.55 a.m. - 11.55 a.m.	10.30 a.m. - 11.30 a.m.	12
11.55 a.m. - 7.05 p.m.	11.30 a.m. - 7.30 p.m.	10
<i>Sundays and Public Holidays</i>		
6.25 a.m. - 10.19 a.m.	6.52 a.m. - 9.52 a.m.	9
10.19 a.m. - 11.31 a.m.	9.52 a.m. - 11.04 a.m.	12
11.31 a.m. - 1.16 p.m.	11.04 a.m. - 12.46 p.m.	15
1.16 p.m. - 4.16 p.m.	12.46 p.m. - 3.58 p.m.	12
4.16 p.m. - 7.07 p.m.	3.58 p.m. - 7.35 p.m.	9

Faretable

<i>Section No.</i>	<i>Outward</i>	<i>Section No.</i>	<i>Inward</i>
1	Quarry Bay	1	Admiralty MTR Station (East)
2	\$1.30 North Point (Kam Hong Street)	2	\$1.30 North Point (Wing Hing Street)
2	\$1.30 \$1.00 Admiralty MTR Station (East)	2	\$1.30 80¢ Quarry Bay

No half fare for children

Student travel cards and bus coupons are not valid

Below scale fare authorized under section 13(4)(b)

Journey Distance

7.1 km

Journey Time

23 minutes. Average speed 18.5 km/h

Vehicle Allocation/Carrying Capacity

5 Double Deckers of capacity not exceeding 146

Minimum number of passengers that can be carried during a peak hour in each direction: 690

Suburban Route No. 23

Route

North Point Ferry to Pokfield Road: via Kam Hong Street, King's Road, Causeway Road, Irving Street, Pennington Street, Yee Wo Street, Hennessy Road, Queensway, Cotton Tree Drive, Kennedy Road, Upper Albert Road, Caine Road, Bonham Road and Pok Fu Lam Road.

Pokfield Road to North Point Ferry: via Pok Fu Lam Road, flyover, Bonham Road, Park Road, Robinson Road, Garden Road, flyover, Queensway, Hennessy Road, Yee Wo Street, Causeway Road, King's Road, Shu Kuk Street and Harbour Parade.

Timetable

<i>From North Point Ferry</i>	<i>From Pokfield Road</i>	<i>Frequency minutes</i>
<i>Mondays to Saturdays</i>		
6.30 a.m. - 10.00 a.m.	7.15 a.m. - 10.45 a.m.	6
10.00 a.m. - 11.24 a.m.	10.45 a.m. - 12.09 p.m.	12
11.24 a.m. - 7.00 p.m.	12.09 p.m. - 7.45 p.m.	6
7.00 p.m. - 9.00 p.m.	7.45 p.m. - 9.45 p.m.	12
9.00 p.m. - 12.00 midnight	9.45 p.m. - 12.45 a.m.	10
<i>Sundays and Public Holidays</i>		
6.30 a.m. - 10.00 a.m.	7.12 a.m. - 10.45 a.m.	10
10.00 a.m. - 12.00 noon	10.45 a.m. - 12.45 p.m.	15
12.00 noon - 7.00 p.m.	12.45 p.m. - 7.45 p.m.	10
7.00 p.m. - 9.00 p.m.	7.45 p.m. - 9.30 p.m.	15
9.00 p.m. - 12.00 midnight	9.30 p.m. - 12.30 a.m.	10

Faretable

<i>Section No.</i>	<i>Outward</i>	<i>Section No.</i>	<i>Inward</i>
1	North Point Ferry	1	Pokfield Road
	\$1.60 Causeway Bay (Yee Wo Street)		\$1.60 Queensway (Admiralty MTR Station)
2	\$1.60 \$1.30 Pokfield Road	2	\$1.60 80¢ North Point Ferry

Journey Distance

9.8 km

Journey Time

36 minutes. Average speed 16.3 km/h

Vehicle Allocation/Carrying Capacity

14 Double Deckers of capacity not exceeding 130

Minimum number of passengers that can be carried during a peak hour in each direction: 1 150

Suburban Route No. 23A**Route**

Lai Tak Tsuen to Seymour Road (Circular): via Lai Tak Tsuen Road, Tai Hang Road, Tung Lo Wan Road, Moreton Terrace, Causeway Road, Irving Street, Pennington Street, Yee Wo Street, Hennessy Road, Queensway, Queen's Road Central, D'Aguilar Street, Wellington Street, Lyndhurst Terrace, Hollywood Road, Arbuthnot Road, Caine Road, Seymour Road, Robinson Road, Garden Road, Lower Albert Road, Ice House Street, Chater Road, Murray Road, Queensway, Hennessy Road, Yee Wo Street, Tung Lo Wan Road, flyover, Tai Hang Road and Lai Tak Tsuen Road.

Timetable

<i>From Lai Tak Tsuen</i>	<i>Frequency minutes</i>
<i>Mondays to Saturdays</i>	
6.30 a.m. - 10.00 a.m.	10
10.00 a.m. - 12.15 p.m.	15
12.15 p.m. - 3.05 p.m.	10
3.05 p.m. - 3.50 p.m.	15
3.50 p.m. - 7.30 p.m.	10

<i>From Lai Tak Tsuen</i>	<i>Frequency minutes</i>
<i>Sundays and Public Holidays</i>	
6.30 a.m. - 10.00 a.m.	10
10.00 a.m. - 12.30 p.m.	15
12.30 p.m. - 7.30 p.m.	10

Faretable

<i>Sec- tion No.</i>	<i>Lai Tak Tsuen</i>
1	\$1.00 Caine Road (Caritas Centre)
2	\$1.00 \$1.00 Robinson Road/Garden Road
3	— \$1.00 \$1.00 Stewart Road
4	— \$1.00 \$1.00 80¢ Lai Tak Tsuen

Below scale fare authorized under section 13(4)(b)

Journey Distance

14.5 km

Journey Time

58 minutes. Average speed 15.0 km/h

Vehicle Allocation/Carrying Capacity

7 Double Deckers of capacity not exceeding 130

Minimum number of passengers that can be carried during a peak hour: 690

Suburban Route No. 23B**Route**

Causeway Bay to Park Road (Circular): via Tung Lo Wan Road, Moreton Terrace, Causeway Road, Irving Street, Pennington Street, Yee Wo Street, Hennessy Road, Queensway, Cotton Tree Drive, Kennedy Road, Upper Albert Road, Caine Road, Bonham Road, Park Road, Robinson Road, Castle Road, Caine Road, Upper Albert Road, Garden Road, flyover, Cotton Tree Drive, Harcourt Road, Murray Road, Queensway, Hennessy Road, Yee Wo Street, Causeway Road, Ngan Mok Street, Lau Li Street, King's Road and Tung Lo Wan Road.

Timetable

<i>From Causeway Bay</i>	<i>Frequency minutes</i>
<i>Mondays to Saturdays</i>	
* 6.33 a.m. - 7.33 a.m.	6
7.48 a.m. - 10.06 a.m.	6
10.06 a.m. - 11.54 a.m.	12
11.54 a.m. - 6.36 p.m.	6
6.36 p.m. - 8.36 p.m.	12
8.36 p.m. - 11.16 p.m.	10

*Journeys will be operated from North Point Ferry Bus Terminus via Kam Hong Street, King's Road, Causeway Road and Irving Street on their journeys to Mid-levels

Sundays and Public Holidays

7.45 a.m. - 9.55 a.m.	10
9.55 a.m. - 12.55 p.m.	15
12.55 p.m. - 6.55 p.m.	10
6.55 p.m. - 9.55 p.m.	15
9.55 p.m. - 11.15 p.m.	10

*Faretable**Section*

<i>No.</i>	North Point Ferry					
1	\$1.60	Causeway Bay (Tung Lo Wan Road)				
2	\$1.60	\$1.60	Yee Wo Street			
3	\$1.60	\$1.60	\$1.30	Caine Road		
4	\$1.60	\$1.60	\$1.30	\$1.60	Robinson Road	
5	—	—	—	\$1.60	\$1.60	Chater Road
6	—	—	—	\$1.60	\$1.60	80¢ Causeway Bay (Tung Lo Wan Road)

Journey Distance

14.1 km

(Causeway Bay (Tung Lo Wan Road) to Robinson Road 8.1 km)

(Caine Road to Causeway Bay (Tung Lo Wan Road) 8.7 km)

Journey Time

55 minutes. Average speed 15.4 km/h

Vehicle Allocation/Carrying Capacity

11 Double Deckers of capacity not exceeding 125

Minimum number of passengers that can be carried during a peak hour: 1 050

Urban Route No. 24*Route*

Causeway Bay to Sai Ying Poon (Circular): via Paterson Street, Gloucester Road, Harcourt Road, flyover, Connaught Road Central, Connaught Road West, Des Voeux Road West, Queen Street, Queen's Road West, Hollywood Road, Wyndham Street, Lower Albert Road, Ice House Street, Chater Road, Murray Road, Queensway, Hennessy Road, Great George Street and Paterson Street.

Timetable

<i>From Causeway Bay</i>	<i>Frequency minutes</i>
<i>Daily</i>	
6.25 a.m. - 10.25 a.m.	10
10.25 a.m. - 12.45 p.m.	20
12.45 p.m. - 6.55 p.m.	10

Faretable

80 cents per single journey

(Causeway Bay to Hollywood Road 80 cents)

(Queen Street to Causeway Bay 80 cents)

Journey Distance

9.5 km

(Causeway Bay to Hollywood Road 5.1 km)

(Queen Street to Causeway Bay 5.3 km)

Journey Time

43 minutes. Average speed 13.3 km/h

Vehicle Allocation/Carrying Capacity

5 Double Deckers of capacity not exceeding 130

Minimum number of passengers that can be carried during a peak hour: 570

Suburban Route No. 25*Route*

Central (Bus Station) to Tin Hau Temple Road (Circular): via Connaught Road Central, Pottinger Street, Des Voeux Road Central, Queensway, Hennessy Road, Yee Wo Street, Causeway Road, Ngan Mok Street, Lau Li Street, King's Road, Tin Hau Temple Road, Braemar Hill Road, Cloud View Road, Tin Hau Temple Road, Tung Lo Wan Road, Moreton Terrace, Causeway Road, Irving Street, Pennington Street, Yee Wo Street, Hennessy Road, Queensway, Des Voeux Road Central, Queen Victoria Street and Connaught Road Central.

Timetable

<i>From Central (Bus Station)</i>	<i>Frequency minutes</i>
<i>Mondays to Saturdays</i>	
6.30 a.m. - 10.00 a.m.	7/8
10.00 a.m. - 11.45 a.m.	15
11.45 a.m. - 7.00 p.m.	7/8
7.00 p.m. - 11.00 p.m.	20
*11.00 p.m. - 11.30 p.m.	15
<i>Sundays and Public Holidays</i>	
6.30 a.m. - 9.50 a.m.	20
9.50 a.m. - 12.20 p.m.	30
12.20 p.m. - 11.00 p.m.	20
*11.15 p.m. - 11.30 p.m.	15

*Journeys operated from Central to Tin Hau Temple Road only

*Faretable**Section*

<i>No.</i>	<i>Central (Bus Station)</i>
1	\$1.30 Stewart Road
2	\$1.30 80¢ Tin Hau Temple Road
3	\$1.30 80¢ \$1.30 Cloud View Road
4	— — \$1.30 \$1.30 Tung Lo Wan Road
5	— — \$1.30 \$1.30 80¢ Central (Bus Station)

Below scale fare authorized under section 13(4)(b)

Journey Distance

13.4 km

(Central (Bus Station) to Cloud View Road 7.7 km)

(Tin Hau Temple Road to Central (Bus Station) 8.7 km)

Journey Time

69 minutes. Average speed 11.7 km/h

Vehicle Allocation/Carrying Capacity

11 Double Deckers of capacity not exceeding 130

Minimum number of passengers that can be carried during a peak hour: 920

Suburban Route No. 25M*Route*

Braemar Hill (Tin Hau Temple Road) to Admiralty MTR Station (East): via Tin Hau Temple Road, Braemar Hill Road, Cloud View Road, Yee King Road, Lai Tak Tsuen Road, Tai Hang Road, flyover, Gloucester Road, Cleveland Street, Kingston Street, Paterson Street, Gloucester Road, Harcourt Road and Rodney Street.

Timetable

<i>From Braemar Hill (Tin Hau Temple Road)</i>	<i>Frequency</i> minutes
<i>Mondays to Saturdays only</i> (No service on Sundays and Public Holidays)	
7.05 a.m. – 8.25 a.m.	20

Faretable

<i>Section No.</i>	<i>Braemar Hill (Tin Hau Temple Road)</i>
1	\$1.30 Yee King Road (Opposite lamp post no. 22113)
2	\$1.30 \$1.00 Admiralty MTR Station (East)

Journey Distance

5.95 km

Journey Time

20 minutes. Average speed 17.9 km/h

Vehicle Allocation/Carrying Capacity

2 Double Deckers of capacity not exceeding 130

Minimum number of passengers that can be carried during a peak hour: 315

Suburban Route No. 27*Route*

North Point Ferry to Braemar Hill (Circular): via Kam Hong Street, King's Road, Fortress Hill Road, Tin Hau Temple Road, Cloud View Road, Braemar Hill Road, Tin Hau Temple Road, Fortress Hill Road, King's Road, Shu Kuk Street and Harbour Parade.

Timetable

<i>From North Point Ferry</i>	<i>Frequency</i> minutes
<i>Mondays to Saturdays</i>	
7.00 a.m. – 7.30 p.m.	15
8.00 p.m. – 9.30 p.m.	30
<i>Additional Journeys on School Days only</i>	
7.07 a.m. – 8.22 a.m.	15
<i>Sundays and Public Holidays</i>	
10.00 a.m. – 9.30 p.m.	30

Faretable

\$1.00 per single journey.

(North Point Ferry to Tin Hau Temple Road \$1.00)

(Cloud View Road to North Point Ferry \$1.00)

Journey Distance

5.5 km

(North Point Ferry to Tin Hau Temple Road 4.2 km)

(Cloud View Road to North Point Ferry 4.2 km)

Journey Time

26 minutes. Average speed 12.6 km/h

Vehicle Allocation/Carrying Capacity

2 Double Deckers (4 Double Deckers on school days) of capacity not exceeding 130. Double Deckers with carrying capacity over 100 shall be fitted with retarders when operating over Fortress Hill Road

Minimum number of passengers that can be carried during a peak hour: 320

Suburban Route No. 37*Route***Chi Fu Fa Yuen to Central (Bus Station):** via Chi Fu Road, Chi Fu Fa Yuen Interchange, Pok Fu Lam Road, Hill Road flyover, Connaught Road West and Connaught Road Central.**Central (Bus Station) to Chi Fu Fa Yuen:** via Harbour View Street, Connaught Place, Connaught Road Central, Pottinger Street, Queen's Road Central, Queen's Road West, Pok Fu Lam Road and Chi Fu Road.*Timetable**From Chi Fu Fa Yuen**From Central (Bus Station)**Frequency
minutes**Mondays to Saturdays*

6.00 a.m. - 9.00 a.m.	6.30 a.m. - 9.30 a.m.	5
9.00 a.m. - 10.30 a.m.	9.30 a.m. - 11.00 a.m.	7/8
10.30 a.m. - 12.30 p.m.	11.00 a.m. - 1.00 p.m.	10
12.30 p.m. - 4.00 p.m.	1.00 p.m. - 4.30 p.m.	7/8
4.00 p.m. - 6.30 p.m.	4.30 p.m. - 7.00 p.m.	5
6.30 p.m. - 11.00 p.m.	7.00 p.m. - 11.30 p.m.	10

Sundays and Public Holidays

6.15 a.m. - 6.30 a.m.	6.45 a.m. - 7.00 a.m.	15
6.30 a.m. - 7.30 a.m.	7.00 a.m. - 8.00 a.m.	10
7.30 a.m. - 10.22 a.m.	8.00 a.m. - 10.52 a.m.	7/8
10.22 a.m. - 12.22 p.m.	10.52 a.m. - 12.52 p.m.	15
12.22 p.m. - 5.30 p.m.	12.52 p.m. - 6.00 p.m.	7/8
5.30 p.m. - 6.30 p.m.	6.00 p.m. - 7.00 p.m.	10
6.30 p.m. - 11.00 p.m.	7.00 p.m. - 11.30 p.m.	15

*Faretable**Outward**Inward*

Section No.	Chi Fu Fa Yuen		Section No.	Central (Bus Station)	
1	\$1.60	Queen Mary Hospital	1	\$1.60	Queen Mary Hospital
2	\$1.60	\$1.30 Central (Bus Station)	2	\$1.60	\$1.30 Chi Fu Fa Yuen

Journey Distance

8.2 km

Journey Time

25 minutes. Average speed 19.7 km/h

Vehicle Allocation/Carrying Capacity

12 Double Deckers of capacity not exceeding 130

Minimum number of passengers that can be carried during a peak hour in each direction: 1 380

Suburban Express Route No. 38*Route*

Chi Fu Fa Yuen to North Point Ferry: via Chi Fu Road, Pok Fu Lam Road, Shek Pai Wan Road, (Wah Fu Road, Shek Pai Wan Road)*, Aberdeen Praya Road, Aberdeen Main Road, Wong Chuk Hang Road, Aberdeen Tunnel, Wong Nai Chung Road, Morrison Hill Road, Tin Lok Lane, Hennessy Road, Yee Wo Street, Causeway Road, King's Road, Shu Kuk Street and Harbour Parade.

North Point Ferry to Chi Fu Fa Yuen: via Kam Hong Street, King's Road, Causeway Road, Irving Street, Pennington Street, Yee Wo Street, Hennessy Road, Canal Road bus only road, Canal Road East, Leighton Road, Morrison Hill Road, Wong Nai Chung Road, Aberdeen Tunnel, Wong Chuk Hang Road, Aberdeen Main Road, Aberdeen Praya Road, Shek Pai Wan Road, (Wah Fu Road, Shek Pai Wan Road)*, Pok Fu Lam Road and Chi Fu Road.

Timetable

<i>From Chi Fu Fa Yuen</i>	<i>From North Point Ferry</i>	<i>Frequency minutes</i>
	<i>Daily</i>	
—	5.40 a.m. — 6.00 a.m.	10
6.30 a.m. — 10.22 a.m.	6.00 a.m. — 9.36 a.m.	8
10.36 a.m. — 12.06 p.m.	9.50 a.m. — 11.20 a.m.	15
12.06 p.m. — 1.26 p.m.	11.20 a.m. — 12.40 p.m.	8
1.26 p.m. — 3.46 p.m.	12.40 p.m. — 3.00 p.m.	10
3.46 p.m. — 7.22 p.m.	3.00 p.m. — 6.36 p.m.	8
7.36 p.m.	6.50 p.m. — 7.35 p.m.	15
* 7.51 p.m. — 9.06 p.m.	* 7.50 p.m. — 8.20 p.m.	15
* 9.16 p.m. — 12.20 a.m.	* 8.20 p.m. — 11.40 p.m.	8
* 12.30 a.m.	—	—

*Journeys leaving Chi Fu Fa Yuen and North Point Ferry are operated via Wah Fu (South)

Faretable

<i>Section No.</i>	<i>Outward</i>	<i>Section No.</i>	<i>Inward</i>
1	Chi Fu Fa Yuen	1	North Point Ferry
2	\$2.50 Morrison Hill Road	2	\$2.50 Wong Chuk Hang O/S Sports Ground
2	\$2.50 80¢ North Point Ferry		\$1.30 Chi Fu Fa Yuen

Below scale fare authorized under section 13(4)(b)

Journey Distance

Chi Fu Fa Yuen to North Point Ferry 11.7 km

North Point Ferry to Chi Fu Fa Yuen 12.4 km

Journey Time

40 minutes. Average speed 18.1 km/h

Vehicle Allocation/Carrying Capacity

12 Double Deckers of capacity not exceeding 130

Minimum number of passengers that can be carried during a peak hour in each direction: 862

Suburban Route No. 40*Route*

Wah Fu (North) to Wan Chai Ferry: via Wah Fu Road, Shek Pai Wan Road, Pok Fu Lam Road, flyover, Bonham Road, Park Road, Robinson Road, Garden Road, flyover, Queensway, Hennessy Road, Fleming Road, flyover and Wan Chai Ferry Road.

Wan Chai Ferry to Wah Fu (North): via Wan Chai Ferry Road, flyover, Fleming Road, Hennessy Road, Queensway, Cotton Tree Drive, Kennedy Road, Upper Albert Road, Caine Road, Bonham Road, Pok Fu Lam Road, Shek Pai Wan Road and Wah Fu Road.

Timetable

<i>From Wah Fu (North)</i>	<i>From Wan Chai Ferry</i>	<i>Frequency minutes</i>
<i>Mondays to Saturdays</i>		
6.00 a.m. - 6.30 a.m.	6.35 a.m. - 7.05 a.m.	15
6.30 a.m. - 10.50 a.m.	7.05 a.m. - 10.15 a.m.	10
10.50 a.m. - 1.05 p.m.	10.15 a.m. - 12.00 noon	15
1.05 p.m. - 6.35 p.m.	12.00 noon - 7.10 p.m.	10
6.35 p.m. - 10.50 p.m.	7.10 p.m. - 11.30 p.m.	20
<i>Sundays and Public Holidays</i>		
6.00 a.m. - 7.20 a.m.	6.35 a.m. - 7.55 a.m.	20
7.20 a.m. - 10.40 a.m.	7.55 a.m. - 10.05 a.m.	10
10.55 a.m. - 1.15 p.m.	10.20 a.m. - 12.40 p.m.	20
1.15 p.m. - 5.55 p.m.	12.40 p.m. - 6.30 p.m.	10
6.10 p.m. - 10.50 p.m.	6.30 p.m. - 11.30 p.m.	20

Faretable

<i>Section No.</i>	<i>Outward</i>	<i>Section No.</i>	<i>Inward</i>
1	Wah Fu (North)	1	Wan Chai Ferry
2	\$1.60 Queensway	2	\$1.60 Queen Mary Hospital
	80¢ Wan Chai Ferry		\$1.30 Wah Fu (North)

Journey Distance

11.1 km

Journey Time

38 minutes. Average speed 17.5 km/h

Vehicle Allocation/Carrying Capacity

9 Double Deckers of capacity not exceeding 130

Minimum number of passengers that can be carried during a peak hour in *each* direction: 690**Suburban Route No. 40M***Route*

Wah Fu (North) to Admiralty MTR Station (West): via Wah Fu Road, Shek Pai Wan Road, Pok Fu Lam Road, flyover, Bonham Road, Caine Road, Arbuthnot Road, Wyndham Street, Lower Albert Road, Ice House Street, Chater Road, Murray Road, Queensway, Tamar Street and Drake Street.

Admiralty MTR Station (West) to Wah Fu (North): via Cotton Tree Drive slip road, Cotton Tree Drive, flyover, Queensway, Queen's Road Central, D'Aguilar Street, Wellington Street, Lyndhurst Terrace, Hollywood Road, Arbuthnot Road, Caine Road, Bonham Road, Pok Fu Lam Road, Shek Pai Wan Road and Wah Fu Road.

Timetable

<i>From Wah Fu (North)</i>	<i>From Admiralty MTR Station (West)</i>	<i>Frequency minutes</i>
<i>Mondays to Saturdays</i>		
6.05 a.m. - 10.55 a.m.	6.45 a.m. - 10.15 a.m.	10
11.12 a.m. - 1.12 p.m.	10.32 a.m. - 12.32 p.m.	15
1.30 p.m. - 6.00 p.m.	12.50 p.m. - 6.40 p.m.	10
6.00 p.m. - 10.40 p.m.	6.40 p.m. - 11.20 p.m.	20

<i>From Wah Fu (North)</i>	<i>From Admiralty MTR Station (West)</i>	<i>Frequency minutes</i>
<i>Sundays and Public Holidays</i>		
6.10 a.m. - 6.50 a.m.	6.45 a.m. - 7.25 a.m.	20
7.05 a.m. - 10.45 a.m.	7.40 a.m. - 10.10 a.m.	10
10.45 a.m. - 1.05 p.m.	10.10 a.m. - 12.30 p.m.	20
1.20 p.m. - 6.20 p.m.	12.45 p.m. - 6.45 p.m.	10
6.20 p.m. - 10.40 p.m.	7.00 p.m. - 11.20 p.m.	20

Faretable

<i>Outward</i>	<i>Section No.</i>	<i>Inward</i>
\$1.60 per single journey	Admiralty MTR Station (West)	
	1	\$1.60 Queen Mary Hospital
	2	\$1.60 \$1.30 Wah Fu (North)

Journey Distance

Outward 9.3 km

Inward 10.0 km

Journey Time

33 minutes. Average speed 17.8 km/h

Vehicle Allocation/Carrying Capacity

8 Double Deckers of capacity not exceeding 130

Minimum number of passengers that can be carried during a peak hour in *each* direction: 630**Suburban Route No. 41***Route*

Wah Fu (Central) to North Point Ferry: via Wah Fu Road, Shek Pai Wan Road, Aberdeen Praya Road, Aberdeen Main Road, Wong Chuk Hang Road, (Ocean Park Bus Terminus)*, Nam Fung Road, Deep Water Bay Road, Wong Nai Chung Gap Road, Tai Hang Road, Lai Tak Tsuen Road, Yee King Road, Cloud View Road, Tin Hau Temple Road, Fortress Hill Road, King's Road, Shu Kuk Street and Harbour Parade.

North Point Ferry to Wah Fu (Central): via Kam Hong Street, King's Road, Fortress Hill Road, Tin Hau Temple Road, Cloud View Road, Yee King Road, Lai Tak Tsuen Road, Tai Hang Road, Wong Nai Chung Gap Road, Deep Water Bay Road, Nam Fung Road, (Ocean Park Bus Terminus)*, Wong Chuk Hang Road, Aberdeen Main Road, Shek Pai Wan Road and Wah Fu Road (terminating at Lui Ming Choi Secondary School).

*Diverted via Ocean Park from 9.00 a.m. to 7.00 p.m. daily to meet traffic requirements

Timetable

<i>From Wah Fu (Central)</i>	<i>From North Point Ferry</i>	<i>Frequency minutes</i>
<i>Daily</i>		
6.00 a.m. - 6.40 a.m.	6.00 a.m. - 6.30 a.m.	10
6.40 a.m. - 9.40 a.m.	6.30 a.m. - 10.45 a.m.	15
9.40 a.m. - 12.00 noon	10.45 a.m. - 1.05 p.m.	20
12.00 noon - 7.30 p.m.	1.05 p.m. - 7.35 p.m.	15

Faretable

<i>Outward</i>				<i>Inward</i>			
<i>Section No.</i>				<i>Section No.</i>			
1	Wah Fu (Central)			1	North Point Ferry		
1	\$2.50	Tai Hang Road/Stubbs Road Junction		1	\$2.50	Tai Hang Road/Stubbs Road Junction	
2	\$2.50	\$1.30	North Point Ferry	2	\$2.50	\$1.60	Nam Fung Road/Wong Chuk Hang Road
				3	\$2.50	\$1.60	80¢ Wah Fu (Central)

Journey Distance

14.8 km

Journey Time

56 minutes. Average speed 15.9 km/h

Vehicle Allocation/Carrying Capacity

9 Double Deckers of capacity not exceeding 130. Double Deckers with carrying capacity over 100 shall be fitted with retarders when operating over Fortress Hill Road.

Minimum number of passengers that can be carried during a peak hour in *each* direction: 460

Suburban Route No. 44**Route**

Wah Fu (South) to Central (Rumsey Street) (Circular): via Wah Fu Road, Shek Pai Wan Road, Pok Fu Lam Road, Chi Fu Road, Claymore Avenue, flyover, Pok Fu Lam Road, Queen's Road West, Western Street, Des Voeux Road West, Connaught Road West, Connaught Road Central, Cleverly Street, Des Voeux Road Central, Rumsey Street, Connaught Road Central, Connaught Road West, Des Voeux Road West, Queen Street, Queen's Road West, Pok Fu Lam Road, Claymore Avenue, Chi Fu Road, Pok Fu Lam Road, Shek Pai Wan Road and Wah Fu Road.

Timetable

<i>From Wah Fu (South)</i>	<i>Frequency minutes</i>
<i>Mondays to Saturdays only</i>	
<i>(No service on Sundays and Public Holidays)</i>	
6.30 a.m. - 9.58 a.m.	8
12.30 p.m. - 6.14 p.m.	8

Faretable

<i>Outward</i>				<i>Inward</i>			
<i>Section No.</i>				<i>Section No.</i>			
1	Wah Fu (South)			1	Central (Rumsey Street)		
1	\$1.60	Queen Mary Hospital		1	\$1.60	Queen Mary Hospital	
2	\$1.60	\$1.30	Queen's Road West	2	\$1.60	\$1.30	Wah Fu (South)
3	\$1.60	\$1.30	80¢ Central (Rumsey Street)				

Journey Distance

16.9 km

Journey Time

60 minutes. Average speed 16.9 km/h

Vehicle Allocation/Carrying Capacity

9 Double Deckers of capacity not exceeding 130

Minimum number of passengers that can be carried during a peak hour: 665

Suburban Route No. 45*Route*

Wah Fu (South) to Robinson Road (Circular): via Wah Fu Road, Shek Pai Wan Road, Pok Fu Lam Road, Chi Fu Road, Claymore Avenue, flyover, Pok Fu Lam Road, flyover, Bonham Road, Seymour Road, Robinson Road, Garden Road, Upper Albert Road, Caine Road, Bonham Road, Pok Fu Lam Road, Claymore Avenue, Chi Fu Road, Pok Fu Lam Road, Shek Pai Wan Road and Wah Fu Road.

Timetable

<i>From Wah Fu (South)</i>	<i>Frequency minutes</i>
<i>Mondays to Saturdays only</i> (No service on Sundays and Public Holidays)	
6.34 a.m. - 9.14 a.m.	8
12.34 p.m. - 5.54 p.m.	8

Faretable

<i>Section No.</i>	<i>Wah Fu (South)</i>
1	\$1.60 Queen Mary Hospital
2	\$1.60 \$1.30 Caine Road (Caritas Centre)
3	— — \$1.60 Queen Mary Hospital
4	— — \$1.60 \$1.30 Wah Fu (South)

Journey Distance

17.2 km

Journey Time

48 minutes. Average speed 21.5 km/h

Vehicle Allocation/Carrying Capacity

7 Double Deckers of capacity not exceeding 130

Minimum number of passengers that can be carried during a peak hour in *each* direction: 665**Suburban Route No. 47***Route*

Wah Fu (North) to Sai Ying Poon: via Wah Fu Road, Shek Pai Wan Road, Victoria Road, Belcher's Street, Queen's Road West, Hill Road, Des Voeux Road West and Centre Street.

Sai Ying Poon to Wah Fu (North): via Centre Street, Connaught Road West, Eastern Street, Queen's Road West, Belcher's Street, Victoria Road, Shek Pai Wan Road and Wah Fu Road.

Timetable

<i>From Wah Fu (North)</i>	<i>From Sai Yin Poon</i>	<i>Frequency minutes</i>
<i>Daily</i>		
6.15 a.m. - 10.00 a.m.	6.50 a.m. - 10.35 a.m.	15
10.00 a.m. - 12.30 p.m.	10.35 a.m. - 1.05 p.m.	30
12.30 p.m. - 6.30 p.m.	1.05 p.m. - 7.05 p.m.	15
6.30 p.m. - 10.30 p.m.	7.05 p.m. - 11.05 p.m.	30

Faretable

<i>Section No.</i>	<i>Outward</i>	<i>Section No.</i>	<i>Inward</i>
1	Wah Fu (North)	1	Sai Ying Poon
2	\$1.60 Telegraph Bay	1	\$1.60 Telegraph Bay
2	\$1.60 \$1.00 Sai Ying Poon	2	\$1.60 \$1.00 Wah Fu (North)

Journey Distance

9.4 km

Journey Time

Outward 32 minutes.

Inward 33 minutes. Average speed 17.4 km/h

Vehicle Allocation/Carrying Capacity

5 Double Deckers of capacity not exceeding 85

Minimum number of passengers that can be carried during a peak hour in *each* direction: 300**Suburban Route No. 48***Route*

Wah Fu (North) to Wong Chuk Hang/Ocean Park: via Wah Fu Road, Shek Pai Wan Road, (Tin Wan Street, Tin Wan New Street, Tin Wan Street, Tin Wan Hill Road, Shek Pai Wan Road)*, Aberdeen Praya Road, Aberdeen Main Road, Wong Chuk Hang Road, Nam Long Shan Road, Wong Chuk Hang Estate Bus Terminus, Nam Long Shan Road, Wong Chuk Hang Road and Ocean Park Road.

Ocean Park/Wong Chuk Hang to Wah Fu (North): via Ocean Park Road, Wong Chuk Hang Road, Nam Long Shan Road, Wong Chuk Hang Estate Bus Terminus, Nam Long Shan Road, Wong Chuk Hang Road, Aberdeen Main Road, Aberdeen Praya Road, (Tin Wan Hill Road, Shek Pai Wan Road, Tin Wan Street, Tin Wan New Street, Tin Wan Street, Tin Wan Hill Road, Aberdeen Praya Road)*, Shek Pai Wan Road and Wah Fu Road.

and

Yip Fat Street to Wah Fu (North): via Yip Fat Street, Heung Yip Road, Nam Long Shan Road, Wong Chuk Hang Road, Aberdeen Main Road, Aberdeen Praya Road, Shek Pai Wan Road and Wah Fu Road.

Timetable

<i>From Wah Fu (North)**</i>	<i>From Ocean Park</i>	<i>From Wong Chuk Hang Estate</i>	<i>Frequency minutes</i>
<i>Daily</i>			
6.00 a.m. - 10.30 a.m.	8.00 a.m. - 9.50 a.m.	5.45 a.m. - 9.55 a.m.	10
10.30 a.m. - 12.30 p.m.	10.02 a.m. - 11.47 a.m.	10.07 a.m. - 11.52 a.m.	15
12.30 p.m. - 7.00 p.m.	12.00 noon - 6.30 p.m.	12.05 p.m. - 6.35 p.m.	10
* 7.00 p.m. - 7.30 p.m.	6.30 p.m. - 7.00 p.m.	6.35 p.m. - 7.05 p.m.	15
* 7.40 p.m. - 9.20 p.m.	—	* 7.10 p.m. - 8.50 p.m.	20
* 9.20 p.m. - 12.00 midnight	—	* 8.50 p.m. - 11.30 p.m.	10

*Journeys departing from Wah Fu (North) after 7.00 p.m. and from Wong Chuk Hang Estate after 7.10 p.m. are operated via Tin Wan

**Journeys departing from Wah Fu (North) between 7.30 a.m. and 7.00 p.m. are extended to Ocean Park via Wong Chuk Hang

Supplementary Service on Factory Working Days only

<i>From Yip Fat Street to Wah Fu (North)</i>	<i>Frequency minutes</i>
5.05 p.m. - 6.35 p.m.	30

Faretable

80 cents per single journey.

Below scale fare authorized under section 13(4)(b)

Journey Distance

5.3 km Wah Fu (North) to Wong Chuk Hang

6.9 km Wah Fu (North) to Ocean Park

Journey Time

21 minutes Wah Fu (North) to Wong Chuk Hang

26 minutes Wah Fu (North) to Ocean Park

17 minutes Yip Fat Street to Wah Fu (North). Average speed 15.9 km/h

Vehicle Allocation/Carrying Capacity

6 Double Deckers of capacity not exceeding 130

Minimum number of passengers that can be carried during a peak hour in each direction: 570

Suburban Recreation Route No. 57*Route*

Central (Bus Station) to Chinese Christian Cemetery (Circular): via Connaught Road Central, Pottinger Street, Queen's Road Central, Queen's Road West, Belcher's Street, Victoria Road, Sassoon Road, Pok Fu Lam Road, Queen's Road West, Western Street, Des Voeux Road West, Connaught Road West and Connaught Road Central.

Timetable

<i>From Central (Bus Station)</i>	<i>Frequency minutes</i>
<i>Operated on the occasion of Ching Ming and Chung Yeung Festivals only</i>	
7.00 a.m. – 5.52 p.m.	7/8

Frequency and hours of operation may be adjusted to suit traffic requirements

Faretable

\$1.70 per single journey

No half fare for children

Student travel cards and bus coupons are not valid

Journey Distance

14.0 km

(Central (Bus Station) to Chinese Christian Cemetery 7.2 km)

(Chinese Christian Cemetery to Central Bus Station 6.8 km)

Journey Time

50 minutes. Average speed 16.8 km/h

Vehicle Allocation/Carrying Capacity

8 Double Deckers of capacity not exceeding 80 with wheelbase not exceeding 4.57 m.

Minimum number of passengers that can be carried per hour: 640

Suburban Route No. 61*Route*

Central (Bus Station) to Repulse Bay: via Connaught Road Central, Harcourt Road, Cotton Tree Drive slip road, Queensway, Queen's Road East, Stubbs Road, Wong Nai Chung Gap Road and Repulse Bay Road.

Repulse Bay to Central (Bus Station): via Repulse Bay Road, Wong Nai Chung Gap Road, Stubbs Road, Queen's Road East, Queensway, Des Voeux Road Central, Queen Victoria Street and Harbour View Street.

Timetable

<i>From Central (Bus Station)</i>	<i>From Repulse Bay</i>	<i>Frequency minutes</i>
<i>September to May</i>		
<i>Daily</i>		
7.05 a.m. - 9.05 p.m.	7.35 a.m. - 8.35 a.m.	20
—	9.05 a.m. - 9.45 p.m.	20
<i>May to September</i>		
<i>Mondays to Fridays</i>		
7.05 a.m. - 9.05 p.m.	7.35 a.m. - 8.35 a.m.	20
—	9.05 a.m. - 9.45 p.m.	20
<i>Saturdays, Sundays and Public Holidays</i>		
7.05 a.m. - 9.05 p.m.	7.35 a.m. - 8.35 a.m.	20
—	9.05 a.m. - 9.45 p.m.	20
* 9.05 p.m. - 10.45 p.m.	* 9.45 p.m. - 11.25 p.m.	20

*Weather permitting

Additional journeys may be operated on Sundays and Public Holidays (weather permitting) to meet traffic requirements

Faretable

<i>Outward</i>	<i>Section No.</i>	<i>Inward</i>
\$1.60 per single journey	1	Repulse Bay
	2	Queen's Road East Central (Bus Station)

Student travel cards are not valid on Sundays and Public Holidays

Journey Distance

9.9 km

Journey Time

34 minutes. Average speed 17.5 km/h

Vehicle Allocation/Carrying Capacity

4 Double Deckers of capacity not exceeding 130

Minimum number of passengers that can be carried during a peak hour in each direction: 315

Suburban Recreation Route No. 61M**Route**

Admiralty MTR Station (East) to Repulse Bay: via Drake Street, Cotton Tree Drive slip road, Queensway, Queen's Road East, Wong Nai Chung Road, Aberdeen Tunnel, Wong Chuk Hang Road, Island Road and Repulse Bay Road.

Repulse Bay to Admiralty MTR Station (East): via Repulse Bay Road, Island Road, Wong Chuk Hang Road, Aberdeen Tunnel, Wong Nai Chung Road, Morrison Hill Road, Leighton Road, Canal Road West, Canal Road flyover, Gloucester Road, Harcourt Road and Rodney Street.

Timetable

<i>From Admiralty MTR Station (East)</i>	<i>From Repulse Bay</i>	<i>Frequency minutes</i>
<i>(via Deep Water Bay)</i>		
<i>Sundays and Public Holidays in Summer Swimming Seasons only</i>		
<i>(weather permitting)</i>		
7.30 a.m. - 8.30 a.m.	8.00 a.m. - 9.00 a.m.	10
8.30 a.m. - 7.22 p.m.	9.00 a.m. - 7.52 p.m.	7½

Frequency and hours of operation may be adjusted to suit traffic requirements

Faretable

	<i>Outward</i>	<i>Section No.</i>	<i>Inward</i>
\$1.70 per single journey		1 Repulse Bay	
		2 \$1.70 \$1.00	Wong Nai Chung Road Admiralty MTR Station (East)

No half fare for children

Student travel cards and bus coupons are not valid

Below scale fare authorized under section 13(4)(b)

Journey Distance

8.9 km

Journey Time

25 minutes. Average speed 21.4 km/h

Vehicle Allocation/Carrying Capacity

8 Double Deckers of capacity not exceeding 130

Minimum number of passengers that can be carried during a peak hour in *each* direction: 840

Suburban Route No. 62*Route*

North Point Ferry to Chung Hom Kok: via Kam Hong Street, King's Road, Causeway Road, Tung Lo Wan Road, flyover, Tai Hang Road, Wong Nai Chung Gap Road, Repulse Bay Road, Stanley Gap Road and Chung Hom Kok Road.

Chung Hom Kok to North Point Ferry: via Chung Hom Kok Road, Stanley Gap Road, Repulse Bay Road, Wong Nai Chung Gap Road, Tai Hang Road, Tung Lo Wan Road, Moreton Terrace, Causeway Road, Leighton Road, Pennington Street, Yee Wo Street, Causeway Road, King's Road, Shu Kuk Street and Harbour Parade.

Timetable

<i>From North Point</i>	<i>From Chung Hom Kok</i>	<i>Frequency minutes</i>
<i>Sundays and Public Holidays only</i>		
7.00 a.m. - 7.00 p.m.	7.50 a.m. - 7.50 p.m.	20

Faretable

	<i>Outward</i>	<i>Section No.</i>	<i>Inward</i>
\$2.50	North Point	1	Chung Hom Kok
\$2.50	Repulse Bay	1	Stubbs Road/Tai Hang Road Junction
\$2.50	\$1.30	2	\$1.30 North Point
	Chung Hom Kok		

Journey Distance

14.6 km

Journey Time

42 minutes. Average speed 20.9 km/h

Vehicle Allocation/Carrying Capacity

5 Double Deckers of capacity not exceeding 130

Minimum number of passengers that can be carried during a peak hour in *each* direction: 240

Suburban Route No. 63*Route*

North Point to Stanley Village: via Kam Hong Street, King's Road, Tsing Fung Street flyover, Victoria Park Road, Gloucester Road, Percival Street, Hennessy Road, Yee Wo Street, Tung Lo Wan Road, flyover, Tai Hang Road, Wong Nai Chung Gap Road, Repulse Bay Road, Stanley Gap Road and Stanley Village Road.

Stanley Village to North Point: via Stanley Village Road, Stanley Gap Road, Repulse Bay Road, Wong Nai Chung Gap Road, Tai Hang Road, Tung Lo Wan Road, Moreton Terrace, Causeway Road, Leighton Road, Pennington Street, Yee Wo Street, Causeway Road, King's Road, Shu Kuk Street and Harbour Parade.

Timetable

<i>From North Point</i>	<i>From Stanley Village</i>	<i>Frequency minutes</i>
<i>Mondays to Saturdays only</i> (No service on Sundays and Public Holidays)		
7.00 a.m. - 6.30 p.m.	7.00 a.m. - 7.30 p.m.	30

Faretable

<i>Outward</i>			<i>Inward</i>		
<i>Sec- tion No.</i>	<i>North Point</i>		<i>Sec- tion No.</i>	<i>Stanley Village</i>	
1	\$2.50	Repulse Bay	1	\$2.50	Stubbs Road/Tai Hang Road Junction
2	\$2.50	\$1.30 Stanley Village	2	\$2.50	\$1.30 North Point

Journey Distance

16.7 km

Journey Time

50 minutes. Average speed 20.0 km/h

Vehicle Allocation/Carrying Capacity

4 Double Deckers of capacity not exceeding 130

Minimum number of passengers that can be carried during a peak hour in *each* direction: 160**Suburban Express Route No. 70***Route*

Central (Bus Station) to Aberdeen: via Connaught Road Central, Harcourt Road, Cotton Tree Drive slip road, Queensway, Tamar Street, Drake Street, Cotton Tree Drive slip road, Queensway, Arsenal Street, flyover, Gloucester Road, flyover, Aberdeen Tunnel, Wong Chuk Hang Road, Aberdeen Main Road, unnamed road, Aberdeen Main Road and Chengtu Road.

Aberdeen to Central (Bus Station): via Aberdeen Main Road, Wong Chuk Hang Road, Aberdeen Tunnel, flyover, Gloucester Road, Harcourt Road, flyover and Connaught Road Central.

Timetable

<i>From Central (Bus Station)</i>	<i>From Aberdeen</i>	<i>Frequency minutes</i>
<i>Daily</i>		
6.03 a.m. - 6.33 a.m.	5.30 a.m. - 6.00 a.m.	10
6.33 a.m. - 10.38 a.m.	6.00 a.m. - 10.05 a.m.	5
10.38 a.m. - 12.08 a.m.	10.05 a.m. - 11.35 a.m.	10
12.08 a.m. - 6.58 p.m.	11.35 a.m. - 6.25 p.m.	5
6.58 p.m. - 8.28 p.m.	6.25 p.m. - 7.55 p.m.	10
8.28 p.m. - 12.04 a.m.	8.00 p.m. - 11.30 p.m.	6

Faretable

\$1.70 per single journey.
(80 cents after passing through the Aberdeen Tunnel)
Below scale fare authorized under section 13(4)(b)

Journey Distance

9.6 km

Journey Time

29 minutes. Average speed 19.9 km/h

Vehicle Allocation/Carrying Capacity

14 Double Deckers of capacity not exceeding 170
Minimum number of passengers that can be carried during a peak hour in *each* direction: 1 380

Suburban Route No. 71*Route*

Cleverly Street to Wong Chuk Hang: via Connaught Road Central, Gilman Street, Des Voeux Road Central, Queen Victoria Street, Queen's Road Central, Queen's Road West, Pok Fu Lam Road, Shek Pai Wan Road, Aberdeen Praya Road, Aberdeen Main Road, Wong Chuk Hang Road and Nam Long Shan Road.

Wong Chuk Hang to Cleverly Street: via Nam Long Shan Road, Wong Chuk Hang Road, Aberdeen Main Road, Aberdeen Praya Road, Shek Pai Wan Road, Pok Fu Lam Road, Queen's Road West, Western Street, Des Voeux Road West, Connaught Road West and Connaught Road Central.

Timetable

<i>From Cleverly Street</i>	<i>From Wong Chuk Hang</i>	<i>Frequency minutes</i>
	<i>Daily</i>	
6.20 a.m. - 11.20 a.m.	5.35 a.m. - 10.40 a.m.	15
11.20 a.m. - 1.20 p.m.	10.40 a.m. - 12.40 p.m.	20
1.20 p.m. - 7.35 p.m.	12.40 p.m. - 6.50 p.m.	15
7.35 p.m. - 9.55 p.m.	6.55 p.m. - 9.15 p.m.	20
9.55 p.m. - 12.10 a.m.	9.15 p.m. - 11.30 p.m.	15

Faretable

<i>Outward</i>			<i>Inward</i>		
<i>Section No.</i>	<i>Cleverly Street</i>		<i>Section No.</i>	<i>Wong Chuk Hang</i>	
1	\$1.60	Queen Mary Hospital	1	\$1.60	Queen Mary Hospital
2	\$1.60	\$1.30 Tin Wan	2	\$1.60	\$1.30 Queen's Road West
3	\$1.60	\$1.30 80¢ Wong Chuk Hang	3	\$1.60	\$1.30 80¢ Cleverly Street

Journey Distance

11.5 km

Journey Time

38 minutes. Average speed 18.2 km/h

Vehicle Allocation/Carrying Capacity

6 Double Deckers of capacity not exceeding 130
Minimum number of passengers that can be carried during a peak hour in *each* direction: 460

Suburban Express Route No. 72*Route*

Aberdeen to Causeway Bay: via Aberdeen Main Road, Wong Chuk Hang Road, Nam Long Shan Road, Wong Chuk Hang Estate Bus Terminus, Nam Long Shan Road, Wong Chuk Hang Road, Aberdeen Tunnel, Wong Nai Chung Road, Morrison Hill Road, Tin Lok Lane, Hennessy Road, Yee Wo Street and Tung Lo Wan Road.

Causeway Bay to Aberdeen: via Tung Lo Wan Road, Moreton Terrace, Causeway Road, Irving Street, Pennington Street, Yee Wo Street, Hennessy Road, Canal Road bus only road, Canal Road East, Leighton Road, Morrison Hill Road, Wong Nai Chung Road, Aberdeen Tunnel, (Ocean Park Bus Terminus)*, Wong Chuk Hang Road, Nam Long Shan Road, Wong Chuk Hang Estate Bus Terminus, Nam Long Shan Road, Wong Chuk Hang Road, Aberdeen Main Road, unnamed road, Aberdeen Main Road and Chengtu Road.

*Diverted via Ocean Park between 1.00 p.m. and 7.00 p.m. on Saturdays, and between 9.00 a.m. and 7.00 p.m. on Sundays and Public Holidays only.

Timetable

<i>From Aberdeen</i>	<i>From Causeway Bay</i>	<i>Frequency minutes</i>
<i>Mondays to Saturdays</i>		
**6.00 a.m. - 9.30 a.m.	**6.30 a.m. - 10.00 a.m.	7/8
9.30 a.m. - 10.36 a.m.	---	6
10.36 a.m. - 12.12 p.m.	10.00 a.m. - 11.48 a.m.	12
12.12 p.m. - 7.30 p.m.	11.48 a.m. - 7.00 p.m.	6
7.30 p.m. - 9.06 p.m.	7.00 p.m. - 8.24 p.m.	12
9.06 p.m. - 11.42 p.m.	8.24 p.m. - 11.42 p.m.	6
11.42 p.m. - 11.50 p.m.	11.42 p.m. - 12.30 a.m.	8
<i>Sundays and Public Holidays</i>		
6.00 a.m. - 11.06 a.m.	6.30 a.m. - 10.30 a.m.	6
11.06 a.m. - 12.18 p.m.	10.30 a.m. - 11.54 a.m.	12
12.18 p.m. - 7.30 p.m.	11.54 a.m. - 7.00 p.m.	6
7.30 p.m. - 9.06 p.m.	7.00 p.m. - 8.24 p.m.	12
9.06 p.m. - 11.42 p.m.	8.24 p.m. - 11.42 p.m.	6
11.42 p.m. - 11.50 p.m.	11.42 p.m. - 12.30 a.m.	8

**Journeys from Aberdeen before 9.00 a.m. and from Causeway Bay before 9.30 a.m. do not enter Wong Chuk Hang Estate Bus Terminus

Faretable

\$1.70 per single journey
(80 cents after passing through the Aberdeen Tunnel)
Below scale fare authorized under section 13(4)(b)

Journey Distance

8.5 km

Journey Time

28 minutes. Average speed 18.2 km/h

Vehicle Allocation/Carrying Capacity

11 Double Deckers of capacity not exceeding 170. (3 Double Deckers deployed to Route No. 72A between 6.00 a.m. and 10.00 a.m. on Mondays to Saturdays.)

Minimum number of passengers that can be carried during a peak hour in each direction: 1 150

Suburban Express Route No. 72A*Route*

Wong Chuk Hang to Causeway Bay: via Nam Long Shan Road, Wong Chuk Hang Road, Aberdeen Tunnel, Wong Nai Chung Road, Morrison Hill Road, Tin Lok Lane, Hennessy Road, Yee Wo Street and Tung Lo Wan Road.

Causeway Bay to Wong Chuk Hang: via Tung Lo Wan Road, Moreton Terrace, Causeway Road, Irving Street, Pennington Street, Yee Wo Street, Hennessy Road, Canal Road bus only road, Canal Road East, Leighton Road, Morrison Hill Road, Wong Nai Chung Road, Aberdeen Tunnel, Wong Chuk Hang Road and Nam Long Shan Road.

Timetable

<i>From Wong Chuk Hang</i>	<i>From Causeway Bay</i>	<i>Frequency minutes</i>
<i>Mondays to Saturdays</i> (No service on Sundays and Public Holidays)		
6.30 a.m. - 9.15 a.m.	6.52 a.m. - 9.37 a.m.	15

Faretable

\$1.70 per single journey.

(80 cents after passing through the Aberdeen Tunnel)

Below scale fare authorized under section 13(4)(b)

Journey Distance

6.9 km

Journey Time

19 minutes. Average speed 21.8 km/h

Vehicle Allocation/Carrying Capacity

3 Double Deckers of capacity not exceeding 170 (operated by vehicles off Route No. 72)

Minimum number of passengers that can be carried during a peak hour in *each* direction: 460

Suburban Route No. 73*Route*

Wah Fu (North) to Stanley Prison: via Wah Fu Road, Shek Pai Wan Road, Aberdeen Praya Road, Aberdeen Main Road, Wong Chuk Hang Road, Island Road, Repulse Bay Road, Stanley Gap Road, Stanley Village Road and Tung Tau Wan Road.

Stanley Prison to Wah Fu (North): via Tung Tau Wan Road, Stanley Village Road, Stanley Gap Road, Repulse Bay Road, Island Road, Wong Chuk Hang Road, Aberdeen Main Road, Aberdeen Praya Road, Shek Pai Wan Road and Wah Fu Road.

Timetable

<i>From Wah Fu (North)</i>	<i>From Stanley Prison</i>	<i>Frequency minutes</i>
<i>Daily</i>		
—	* 6.45 a.m.	—
6.45 a.m. - 11.30 a.m.	7.00 a.m. - 12.00 noon	15
11.30 a.m. - 2.30 p.m.	12.00 noon - 3.20 p.m.	20
2.30 p.m. - 6.30 p.m.	3.20 p.m. - 7.20 p.m.	15
6.30 p.m. - 7.30 p.m.	7.20 p.m. - 8.20 p.m.	20
7.30 p.m. - 10.30 p.m.	8.20 p.m. - 11.20 p.m.	30

*From Mondays to Saturdays at 6.45 a.m. only

Faretable

Sec-

tion

No.

1	Wah Fu (North)	\$1.30	Shouson Hill Road
2	\$1.60	80¢	Repulse Bay
3	\$2.50	\$1.60	\$1.30 Stanley Prison

80 cents for journeys from Tin Wan to Wah Fu (North)

Student travel cards and bus coupons are not valid on Sundays and Public Holidays

Journey Distance

14.3 km

Journey Time

44 minutes. Average speed 19.5 km/h

Vehicle Allocation/Carrying Capacity

7 Double Deckers of capacity not exceeding 130

Minimum number of passengers that can be carried during a peak hour in *each* direction: 380**Suburban Recreation Route No. 74****Route****Wah Fu (South) to Repulse Bay:** via Wah Fu Road, Shek Pai Wan Road, Aberdeen Praya Road, Aberdeen Main Road, Wong Chuk Hang Road, Island Road and Repulse Bay Road.**Repulse Bay to Wah Fu (South):** via Repulse Bay Road, Island Road, Wong Chuk Hang Road, Aberdeen Main Road, Aberdeen Praya Road, Shek Pai Wan Road and Wah Fu Road.**Timetable***From Wah Fu (South)**From Repulse Bay**Frequency
minutes**Sundays and Public Holidays – May to September only
(weather permitting)*

7.05 a.m. – 11.35 a.m.	7.50 a.m. – 12.20 p.m.	15
11.35 a.m. – 1.05 p.m.	12.20 p.m. – 1.50 p.m.	30
1.05 p.m. – 7.05 p.m.	1.50 p.m. – 7.50 p.m.	15

Service may be cancelled at short notice

Frequency may be adjusted to suit traffic requirements

Additional journeys may be operated between Wah Fu (South) and Deep Water Bay only to meet traffic requirements

Faretable*Outward**Inward*

Sec-

tion

No.

1	Wah Fu (South)	\$2.70	Deep Water Bay
2	\$2.70	\$1.70	Repulse Bay

Sec-

tion

No.

1	Repulse Bay	\$2.70	Deep Water Bay
2	\$2.70	\$1.70	Wah Fu (South)

No half fare for children

Student travel cards and bus coupons are not valid

Journey Distance

9.2 km

Journey Time

38 minutes. Average speed 14.5 km/h

Vehicle Allocation/Carrying Capacity

6 Double Deckers of capacity not exceeding 130

Minimum number of passengers that can be carried per hour in *each* direction: 320**Suburban Express Route No. 75***Route*

Central (Bus Station) to Wong Chuk Hang: via Connaught Road Central, Pottinger Street, Des Voeux Road Central, Queensway, Tamar Street, Drake Street, Cotton Tree Drive slip road, Queensway, Hennessy Road, Fleming Road, Wan Chai Road, Morrison Hill Road, Wong Nai Chung Road, Aberdeen Tunnel, Wong Chuk Hang Road and Nam Long Shan Road.

Wong Chuk Hang to Central (Bus Station): via Nam Long Shan Road, Wong Chuk Hang Road, Aberdeen Tunnel, Wong Nai Chung Road, Morrison Hill Road, Wan Chai Road, Fleming Road, Hennessy Road, Queensway, Des Voeux Road Central, Queen Victoria Street and Connaught Road Central.

Timetable

<i>From Central (Bus Station)</i>	<i>From Wong Chuk Hang</i>	<i>Frequency minutes</i>
	<i>Daily</i>	
5.50 a.m. - 6.30 a.m.	5.20 a.m. - 6.00 a.m.	10
6.30 a.m. - 11.02 a.m.	6.00 a.m. - 10.32 a.m.	8
11.02 a.m. - 1.17 p.m.	10.32 a.m. - 12.47 p.m.	15
1.17 p.m. - 7.41 p.m.	12.47 p.m. - 7.11 p.m.	8
7.41 p.m. - 9.26 p.m.	7.11 p.m. - 8.56 p.m.	15
9.26 p.m. - 11.56 p.m.	8.56 p.m. - 11.26 p.m.	10

Faretable

\$1.70 per single journey.

(80 cents after passing through the Aberdeen Tunnel)

Below scale fare authorized under section 13(4)(b)

Journey Distance

Central (Bus Station) to Wong Chuk Hang 8.5 km

Wong Chuk Hang to Central (Bus Station) 7.9 km

Journey Time

27 minutes. Average speed 18.2 km/h

Vehicle Allocation/Carrying Capacity

8 Double Deckers of capacity not exceeding 170

Minimum number of passengers that can be carried during a peak hour in *each* direction: 805**Suburban Route No. 76***Route*

Shek Pai Wan to Causeway Bay (Moreton Terrace): via Yue Kwong Road, Aberdeen Reservoir Road, Aberdeen Main Road, Wong Chuk Hang Road, Nam Fung Road, Deep Water Bay Road, Wong Nai Chung Gap Road, Stubbs Road, Queen's Road East, Morrison Hill Road, Tin Lok Lane, Hennessy Road, Yee Wo Street and Tung Lo Wan Road.

Causeway Bay (Moreton Terrace) to Shek Pak Wan: via Tung Lo Wan Road, Moreton Terrace, Causeway Road, Irving Street, Pennington Street, Yee Wo Street, Hennessy Road, Canal Road bus only road, Canal Road East, Leighton Road, Morrison Hill Road, Queen's Road East, Stubbs Road, Wong Nai Chung Gap Road, Deep Water Bay Road, Nam Fung Road, Wong Chuk Hang Road, Aberdeen Main Road, Aberdeen Reservoir Road and Yue Kwong Road.

Timetable**From Shek Pai Wan****From Causeway Bay****Frequency
minutes****Daily**

6.00 a.m. - 8.30 a.m.
8.30 a.m. - 4.30 p.m.
4.30 p.m. - 7.00 p.m.

6.30 a.m. - 9.00 a.m. 10
9.00 a.m. - 5.00 p.m. 15
5.00 p.m. - 7.30 p.m. 10

Faretable**Outward****Inward****Section
No.**

1 \$1.60 Shek Pai Wan
2 \$1.60 \$1.30 Stubbs Road Roundabout
Morrison Hill Road
3 \$1.60 \$1.30 80¢ Causeway Bay
(Moreton Terrace)

**Section
No.**

1 \$1.60 Causeway Bay (Moreton Terrace)
Nam Fung Road/Wong Chuk
Hang Road
2 \$1.60 80¢ Shek Pai Wan

Journey Distance

11.5 km

Journey Time

30 minutes. Average speed 23.0 km/h

Vehicle Allocation/Carrying Capacity

7 Double Deckers of capacity not exceeding 130. Double Deckers with carrying capacity over 100 shall be fitted with retarders

Minimum number of passengers that can be carried during a peak hour in each direction: 570

Suburban Route No. 77**Route**

Aberdeen to West Point: via Tung Sing Road, Aberdeen Main Road, Aberdeen Praya Road, Shek Pai Wan Road, Victoria Road, Belcher's Street and Holland Street.

West Point to Aberdeen: via Holland Street, Kennedy Town Praya, Sands Street, Belcher's Street, Victoria Road, Shek Pai Wan Road, Aberdeen Praya Road, Aberdeen Main Road, Chengtu Road, Wu Nam Street and Tung Sing Road.

Timetable**From Aberdeen****From West Point****Frequency
minutes****Daily**

6.00 a.m. - 9.45 a.m.
9.45 a.m. - 12.15 p.m.
12.15 p.m. - 6.15 p.m.
6.15 p.m. - 10.15 p.m.

6.35 a.m. - 10.20 a.m. 15
10.20 a.m. - 12.50 p.m. 30
12.50 p.m. - 6.50 p.m. 15
6.50 p.m. - 10.50 p.m. 30

Faretable**Outward****Inward****Section
No.**

1 \$1.60 Aberdeen
2 \$1.60 \$1.00 Telegraph Bay
West Point
(Holland Street)

**Section
No.**

1 \$1.60 West Point (Holland Street)
2 \$1.60 \$1.00 Telegraph Bay
Aberdeen

Journey Distance

9.7 km

Journey Time

32 minutes. Average speed 18.2 km/h

Vehicle Allocation/Carrying Capacity

5 Double Deckers of capacity not exceeding 85 with length and width not exceeding 9.15 m and 2.43 m respectively

Minimum number of passengers that can be carried during a peak hour in *each* direction: 320**Suburban Route No. 78***Route***Wong Chuk Hang to Tin Wan:** via Nam Long Shan Road, Wong Chuk Hang Road, Aberdeen Main Road, Aberdeen Praya Road, Tin Wan Hill Road, Shek Pai Wan Road, Tin Wan Street and Tin Wan New Street.**Tin Wan to Wong Chuk Hang:** via Tin Wan New Street, Tin Wan Street, Tin Wan Hill Road, Shek Pai Wan Road, Aberdeen Praya Road, Aberdeen Main Road, Wong Chuk Hang Road and Nam Long Shan Road.*and***Yip Fat Street to Tin Wan:** via Yip Fat Street, Heung Yip Road, Nam Long Shan Road, Wong Chuk Hang Road, Aberdeen Main Road, Aberdeen Praya Road, Tin Wan Hill Road, Shek Pai Wan Road, Tin Wan Street and Tin Wan New Street.**Tin Wan to Yip Fat Street:** via Tin Wan New Street, Tin Wan Street, Tin Wan Hill Road, Shek Pai Wan Road, Aberdeen Praya Road, Aberdeen Main Road, Wong Chuk Hang Road, Nam Long Shan Road, Heung Yip Road and Yip Fat Street.*Timetable*

<i>From Wong Chuk Hang</i>	<i>From Tin Wan</i>	<i>Frequency minutes</i>
	<i>Daily</i>	
6.30 a.m. – 10.00 a.m.	6.45 a.m. – 10.15 a.m.	10
10.00 a.m. – 12.30 p.m.	10.45 a.m. – 12.45 p.m.	15
12.30 p.m. – 6.40 p.m.	12.45 p.m. – 6.55 p.m.	10
6.40 p.m. – 6.45 p.m.	6.55 p.m. – 7.00 p.m.	15

Supplementary Service on Factory Working Days only

<i>From Yip Fat Street</i>	<i>From Tin Wan</i>	<i>Frequency minutes</i>
7.25 a.m. – 8.25 a.m.	7.10 a.m. – 8.40 a.m.	30
5.15 p.m. – 6.45 p.m.	5.30 p.m. – 7.00 p.m.	30

Faretable

80 cents per single journey.

Journey Distance

3.5 km

Journey Time

13 minutes. Average speed 16.2 km/h

Vehicle Allocation/Carrying Capacity

3 Double Deckers of capacity not exceeding 130

Minimum number of passengers that can be carried during a peak hour in *each* direction: 690

Suburban Route No. 79M*Route*

Tin Wan to Central MTR Station (Murray Road) : via Tin Wan New Street, Tin Wan Street, Tin Wan Hill Road, Aberdeen Praya Road, Shek Pai Wan Road, Pok Fu Lam Road, Queen's Road West, Western Street, Des Voeux Road West, Connaught Road West, Connaught Road Central, Cleverly Street, Des Voeux Road Central, Chater Road and Murray Road.

Central MTR Station (Murray Road) to Tin Wan: via Murray Road, Queensway, Cotton Tree Drive slip road, Cotton Tree Drive flyover, Queensway, Des Voeux Road Central, Queen Victoria Street, Queen's Road Central, Queen's Road West, Pok Fu Lam Road, Shek Pai Wan Road, Tin Wan Street and Tin Wan New Street.

Timetable

<i>From Tin Wan</i>	<i>From Central MTR Station (Murray Road)</i>	<i>Frequency minutes</i>
<i>Mondays to Saturdays only</i> (No service on Sundays and Public Holidays)		
6.00 a.m. - 9.00 a.m.	6.30 a.m. - 9.30 a.m.	10
9.00 a.m. - 3.30 p.m.	9.30 a.m. - 4.00 p.m.	15
3.30 p.m. - 6.30 p.m.	4.00 p.m. - 7.00 p.m.	10

Faretable

<i>Outward</i>			<i>Inward</i>		
<i>Section No.</i>	<i>Tin Wan</i>		<i>Section No.</i>	<i>Central MTR Station (Murray Road)</i>	
1	\$1.60	Queen Mary Hospital	1	\$1.60	Queen Mary Hospital
2	\$1.60	\$1.30 Queen's Road West	2	\$1.60	\$1.30 Tin Wan Street
3	\$1.60	\$1.30 80¢ Central MTR Station (Murray Road)	3	\$1.60	\$1.30 80¢ Tin Wan

Journey Distance

Outward 10.6 km

Inward 10.0 km

Journey Time

30 minutes. Average speed 20.6 km/h

Vehicle Allocation/Carrying Capacity

7 Double Deckers of capacity not exceeding 130

Minimum number of passengers that can be carried during a peak hour in *each* direction: 630

Urban Express Route No. 80*Route*

Chai Wan (San Ha Street) to Central (Wing Wo Street) : via San Ha Street, Chai Wan Road, Wan Tsui Road, Chai Wan Road, Shau Kei Wan Road, King's Road, Tsing Fung Street flyover, Victoria Park Road, Gloucester Road, Harcourt Road, flyover, Connaught Road Central and Wing Wo Street.

Central (Wing Wo Street) to Chai Wan (San Ha Street): via Wing Wo Street, Des Voeux Road Central, Jubilee Street, Connaught Road Central, Harcourt Road, Gloucester Road, Victoria Park Road, Wing Hing Street, King's Road, Shau Kei Wan Road, Chai Wan Road, Wan Tsui Road, Chai Wan Road and San Ha Street.

Timetable*From Chai Wan (San Ha Street)**From Central (Wing Wo Street)**Frequency
minutes**Mondays to Fridays*

* 6.00 a.m. - 6.30 a.m.	—	
6.30 a.m. - 11.45 a.m.	7.25 a.m. - 12.40 p.m.	7/8
11.45 a.m. - 2.45 p.m.	12.40 p.m. - 3.40 p.m.	6
2.45 p.m. - 6.30 p.m.	3.40 p.m. - 7.25 p.m.	7/8
6.30 p.m. - 7.00 p.m.	7.25 p.m. - 7.55 p.m.	10
7.00 p.m. - 9.30 p.m.	7.55 p.m. - 11.10 p.m.	15
9.30 p.m. - 10.30 p.m.	11.10 p.m. - 11.30 p.m.	10

Saturdays

* 6.00 a.m. - 6.30 a.m.	—	
6.30 a.m. - 6.00 p.m.	7.25 a.m. - 6.55 p.m.	7/8
6.00 p.m. - 6.30 p.m.	6.55 p.m. - 7.25 p.m.	10
6.30 p.m. - 9.00 p.m.	7.25 p.m. - 10.10 p.m.	15
9.00 p.m. - 10.00 p.m.	10.10 p.m. - 11.10 p.m.	12
10.00 p.m. - 10.30 p.m.	11.10 p.m. - 11.30 p.m.	10

Sundays and Public Holidays

8.00 a.m. - 11.12 a.m.	8.48 a.m. - 12.00 noon	8
11.12 a.m. - 2.00 p.m.	12.00 noon - 2.48 p.m.	12
2.00 p.m. - 6.00 p.m.	2.48 p.m. - 6.48 p.m.	8
6.00 p.m. - 11.00 p.m.	6.48 p.m. - 11.48 p.m.	12

*Journeys extended to Cleverly Street (Bus Terminus)

Faretable

<i>Outward</i>				<i>Inward</i>			
<i>Section No.</i>				<i>Section No.</i>			
1	Chai Wan (San Ha Street)			1	Central (Wing Wo Street)		
1	\$1.50	Shau Kei Wan (Aldrich Street)		1	\$1.50	North Point (Wing Hing Street)	
2	\$1.50	\$1.30	North Point	2	\$1.50	\$1.30	North Point
			(Kam Hong Street)				(Shu Kuk Street)
3	\$1.50	\$1.30	\$1.00	3	\$1.50	\$1.30	80¢
			Central (Wing Wo Street)				Chai Wan (San Ha Street)

No half fare for children

Student travel cards and bus coupons are not valid

Below scale fare authorized under section 13(4)(b)

Journey Distance

13.5 km

Journey Time

48 minutes. Average speed 16.9 km/h

Vehicle Allocation/Carrying Capacity

15 Double Deckers of capacity not exceeding 130

Minimum number of passengers that can be carried during a peak hour in each direction: 920

Urban Route No. 81**Route**

Chai Wan (Hing Wah) to Lai Tak Tsuen: via Hing Wah Estate access road, Fei Tsui Road, Wan Tsui Road, Chai Wan Road, Shau Kei Wan Road, King's Road, Tsing Fung Street flyover, Victoria Park Road, Gloucester Road, Percival Street, Hennessy Road, Yee Wo Street, Tung Lo Wan Road, flyover, Tai Hang Road and Lai Tak Tsuen Road.

Lai Tak Tsuen to Chai Wan (Hing Wah): via Lai Tak Tsuen Road, Tai Hang Road, Tung Lo Wan Road, Moreton Terrace, Causeway Road, Leighton Road, Pennington Street, Yee Wo Street, Causeway Road, King's Road, Shau Kei Wan Road, Chai Wan Road, Wan Tsui Road, Fei Tsui Road and Hing Wah Estate access road.

Timetable

<i>From Chai Wan (Hing Wah)</i>	<i>From Lai Tak Tsuen</i>	<i>Frequency minutes</i>
<i>Mondays to Fridays</i>		
6.00 a.m. - 9.30 a.m.	6.40 a.m. - 10.10 a.m.	10
9.30 a.m. - 11.42 a.m.	10.10 a.m. - 12.22 p.m.	12
11.42 a.m. - 1.12 p.m.	12.22 p.m. - 1.52 p.m.	10
1.12 p.m. - 3.20 p.m.	1.52 p.m. - 4.00 p.m.	8
3.20 p.m. - 6.30 p.m.	4.00 p.m. - 7.10 p.m.	10
9.00 p.m. - 11.30 p.m.	7.10 p.m. - 9.40 p.m.	15
—	9.40 p.m. - 12.10 a.m.	10
<i>Saturdays</i>		
6.00 a.m. - 9.40 a.m.	6.40 a.m. - 10.20 a.m.	10
9.40 a.m. - 11.40 a.m.	10.20 a.m. - 12.20 p.m.	12
11.40 a.m. - 6.30 p.m.	12.20 p.m. - 7.25 p.m.	10
6.30 p.m. - 9.00 p.m.	7.25 p.m. - 9.40 p.m.	15
9.00 p.m. - 11.30 p.m.	9.40 p.m. - 12.10 a.m.	10
<i>Sundays and Public Holidays</i>		
6.00 a.m. - 10.00 a.m.	6.40 a.m. - 10.40 a.m.	10
10.00 a.m. - 12.00 noon	10.40 a.m. - 12.40 p.m.	15
12.00 noon - 7.00 p.m.	12.40 p.m. - 7.40 p.m.	10
7.00 p.m. - 9.00 p.m.	7.40 p.m. - 9.40 p.m.	15
9.00 p.m. - 11.30 p.m.	9.40 p.m. - 12.10 a.m.	10

Faretable

<i>Section No.</i>	<i>Outward</i>	<i>Section No.</i>	<i>Inward</i>
1	Chai Wan (Hing Wah)	1	Lai Tak Tsuen
1	\$1.00 Shau Kei Wan (Aldrich Street)	1	\$1.00 North Point (Shu Kuk Street)
2	\$1.00 \$0.80 Lai Tak Tsuen	2	\$1.00 \$0.80 Chai Wan (Hing Wah)

Journey Distance

11.1 km

Journey Time

33 minutes. Average speed 20.2 km/h

Vehicle Allocation/Carrying Capacity

9 Double Deckers of capacity not exceeding 130

Minimum number of passengers that can be carried during a peak hour in each direction: 570

Urban Route No. 81A*Route*

Chai Wan (Hing Wah) to Lai Tak Tsuen: via Hing Wah Estate access road, Fei Tsui Road, Wan Tsui Road, Chai Wan Road, Shau Kei Wan Road, King's Road, Fortress Hill Road, Tin Hau Temple Road, Braemar Hill Road, Cloud View Road, Yee King Road and Lai Tak Tsuen Road.

Timetable

<i>From Chai Wan (Hing Wah)</i>	<i>Frequency minutes</i>
<i>Mondays to Saturdays only (School Days only)</i>	
7.00 a.m. - 7.15 a.m.	15

Faretable

<i>Section No.</i>	<i>Chai Wan (Hing Wah)</i>
1	\$1.00 Shau Kei Wan (Aldrich Street)
2	\$1.00 \$0.80 Lai Tak Tsuen

Journey Distance

11.3 km

Journey Time

40 minutes. Average speed 17.0 km/h

Vehicle Allocation/Carrying Capacity

2 Double Deckers of capacity not exceeding 130. Double Deckers with carrying capacity over 100 shall be fitted with retarders when operating over Fortress Hill Road

Minimum number of passengers that can be carried during a peak hour: 160

Urban Express Route No. 81M*Route*

Chai Wan (Hing Wah) to Central MTR Station (Douglas Street): via Hing Wah Estate access road, Fei Tsui Road, Wan Tsui Road, Chai Wan Road, Lee Chung Street, Hong Man Street, Chai Wan Road, Shau Kei Wan Road, King's Road, Tsing Fung Street flyover, Victoria Park Road, Gloucester Road, Harcourt Road, flyover, Connaught Road Central and Douglas Street.

Central MTR Station (Douglas Street) to Chai Wan (Hing Wah): via Douglas Street, Des Voeux Road Central, Chater Road, Murray Road, Queensway, Arsenal Street, flyover, Gloucester Road, Victoria Park Road, Wing Hing Street, King's Road, Shau Kei Wan Road, Chai Wan Road, Hong Man Street, Cheung Lee Street, Kut Shing Street, Lee Chung Street, Chai Wan Road, Wan Tsui Road, Fei Tsui Road and Hing Wah Estate access road.

Timetable

<i>From Chai Wan (Hing Wah)</i>	<i>From Central MTR Station (Douglas Street)</i>	<i>Frequency minutes</i>
	<i>Daily</i>	
6.35 a.m. - 9.15 a.m.	7.25 a.m. - 10.05 a.m.	10
9.15 a.m. - 3.30 p.m.	10.05 a.m. - 4.20 p.m.	15
3.30 p.m. - 6.30 p.m.	4.20 p.m. - 7.20 p.m.	10

Faretable

<i>Section No.</i>	<i>Outward</i>	<i>Inward</i>
1	Chai Wan (Hing Wah)	Central MTR Station (Douglas Street)
2	\$1.50 Shau Kei Wan (Aldrich Street)	1 \$1.50 North Point (Wing Hing Street)
3	\$1.50 \$1.30 North Point (Kam Hong Street)	2 \$1.50 \$1.30 North Point (Shu Kuk Street)
	\$1.00 Central MTR Station (Douglas Street)	3 \$1.50 \$1.30 \$0.80 Chai Wan (Hing Wah)

No half fare for children
 Student travel cards and bus coupons are not valid
 Below scale fare authorized under section 13(4)(b)

Journey Distance

Outward 12.4 km

Inward 13.5 km

Journey Time

42 minutes. Average speed 18.5 km/h

Vehicle Allocation/Carrying Capacity

10 Double Deckers of capacity not exceeding 130

Minimum number of passengers that can be carried during a peak hour in *each* direction: 570**Urban Route No. 82***Route*

Chai Wan (On Yip Street) to North Point Ferry: via On Yip Street, Sun Yip Street, Chai Wan Road, Wah Ha Street, Wan Tsui Estate access road, Wah Ha Street, Lin Shing Road, Wan Tsui Road, Chai Wan Road, Shau Kei Wan Road, King's Road, Shu Kuk Street and Harbour Parade.

North Point Ferry to Chai Wan (On Yip Street): via Kam Hong Street, Java Road, King's Road, Shau Kei Wan Road, Chai Wan Road, Wan Tsui Road, Chai Wan Road, Sun Yip Street, Sun On Street and On Yip Street.

Timetable

<i>From Chai Wan (On Yip Street)</i>	<i>From North Point Ferry</i>	<i>Frequency minutes</i>
	<i>Daily</i>	
4.30 a.m. - 6.00 a.m.	5.00 a.m. - 6.30 a.m.	15
6.00 a.m. - 10.15 a.m.	6.30 a.m. - 10.55 a.m.	5
10.15 a.m. - 12.45 p.m.	10.55 a.m. - 1.25 p.m.	10
12.45 p.m. - 7.30 p.m.	1.25 p.m. - 7.00 p.m.	5
7.30 p.m. - 9.30 p.m.	7.00 p.m. - 9.00 p.m.	6
9.30 p.m. - 12.00 midnight	9.00 p.m. - 12.30 a.m.	5
12.00 midnight - 2.00 a.m.	12.30 a.m. - 2.30 a.m.	15

Faretable

80 cents per single journey

Journey Distance

8.0 km

Journey Time

33 minutes. Average speed 14.5 km/h

Vehicle Allocation/Carrying Capacity

16 Double Deckers of capacity not exceeding 130

Minimum number of passengers that can be carried during a peak hour in *each* direction: 1 380**Urban Route No. 82A***Route*

Chai Wan (On Yip Street) to Quarry Bay (Yau Man Street): via On Yip Street, Sun Yip Street, Chai Wan Road, Wah Ha Street, Wan Tsui Estate access road, Wah Ha Street, Lin Shing Road, Wan Tsui Road, Chai Wan Road, Shau Kei Wan Road, Tai Hong Street, Sai Wan Ho Ferry Concourse access road, Hong Cheung Street, Tai On Street, Shau Kei Wan Road, King's Road, Greig Road and Yau Man Street.

Quarry Bay (Yau Man Street) to Chai Wan (On Yip Street): via Yau Man Street, King's Road, Shau Kei Wan Road, Tai Hong Street, Sai Wan Ho Ferry Concourse access road, Hong Cheung Street, Tai On Street, Shau Kei Wan Road, Chai Wan Road, Wan Tsui Road, Chai Wan Road, Sun Yip Street, Sun On Street and On Yip Street.

Timetable

<i>From Chai Wan (On Yip Street)</i>	<i>From Quarry Bay (Yau Man Street)</i>	<i>Frequency minutes</i>
<i>Mondays to Saturdays only</i> (No service on Sundays and Public Holidays)		
6.30 a.m. - 10.20 a.m.	7.00 a.m. - 10.50 a.m.	10
2.30 p.m. - 6.20 p.m.	3.00 p.m. - 6.50 p.m.	10

Faretable

80 cents per single journey

Journey Distance

7.7 km

Journey Time

25 minutes. Average speed 18.5 km/h

Vehicle Allocation/Carrying Capacity

6 Double Deckers of capacity not exceeding 130

Minimum number of passengers that can be carried during a peak hour in *each* direction: 588

Urban Route No. 83

Route

Chai Wan (San Ha Street) to Taikoo Shing: via San Ha Street, Chai Wan Road, Wan Tsui Road, Chai Wan Road, Shau Kei Wan Road, Tai Hong Street, Sai Wan Ho Ferry Concourse access road, Hong Cheung Street, Tai On Street, Shau Kei Wan Road and Taikoo Shing Road.

Taikoo Shing to Chai Wan (San Ha Street): via Tai Fung Avenue, Taikoo Wan Road, unnamed road, Taikoo Shing Road, Shau Kei Wan Road, Tai Hong Street, Sai Wan Ho Ferry Concourse access road, Hong Cheung Street, Tai On Street, Shau Kei Wan Road, Chai Wan Road, Wan Tsui Road, Chai Wan Road and San Ha Street.

Timetable

<i>From Chai Wan (San Ha Street)</i>	<i>From Taikoo Shing</i>	<i>Frequency minutes</i>
<i>Daily</i>		
6.00 a.m. - 10.00 a.m.	6.30 a.m. - 10.30 a.m.	7/8
10.00 a.m. - 2.30 p.m.	10.30 a.m. - 3.00 p.m.	10
2.30 p.m. - 6.00 p.m.	3.00 p.m. - 6.30 p.m.	7/8
6.00 p.m. - 7.30 p.m.	6.30 p.m. - 8.00 p.m.	10
7.30 p.m. - 11.30 p.m.	8.00 p.m. - 12.00 midnight	7/8

Faretable

80 cents per single journey

Journey Distance

6.6 km

Journey Time

25 minutes. Average speed 15.8 km/h

Vehicle Allocation/Carrying Capacity

8 Double Deckers of capacity not exceeding 130

Minimum number of passengers that can be carried during a peak hour in *each* direction: 840

Suburban Route No. 83A*Route*

Chai Wan (San Ha Street) to Sai Wan Ho Ferry: via San Ha Street, Chai Wan Road, Wan Tsui Road, Chai Wan Road, Shau Kei Wan Road, Tai Hong Street and Sai Wan Ho Ferry Concourse access road.

Sai Wan Ho Ferry to Chai Wan (San Ha Street): via Sai Wan Ho Ferry Concourse access road, Hong Cheung Street, Tai On Street, Shau Kei Wan Road, Chai Wan Road, Wan Tsui Road, Chai Wan Road and San Ha Street.

Timetable

<i>From Chai Wan (San Ha Street)</i>	<i>From Sai Wan Ho Ferry</i>	<i>Frequency minutes</i>
	<i>Daily</i>	
6.35 a.m. - 9.45 a.m.	7.00 a.m. - 10.10 a.m.	10
12.35 p.m. - 6.15 p.m.	1.00 p.m. - 6.40 p.m.	10

Faretable

80 cents per single journey

Journey Distance

5.0 km

Journey Time

21 minutes. Average speed 14.3 km/h

Vehicle Allocation/Carrying Capacity

5 Double Deckers of capacity not exceeding 130

Minimum number of passengers that can be carried during a peak hour in *each* direction: 588

Urban Route No. 84*Route*

Chai Wan (On Yip Street) to Shau Kei Wan (Factory Street): via On Yip Street, Sun Yip Street, Chai Wan Road, Wah Ha Street, Wan Tsui Estate access road, Wah Ha Street, Lin Shing Road, Wan Tsui Road, Chai Wan Road, Shau Kei Wan Road and Factory Street.

Shau Kei Wan (Factory Street) to Chai Wan (On Yip Street): via Factory Street, Aldrich Street, Nam On Street, Nam On Lane, Shau Kei Wan Road, Chai Wan Road, Wan Tsui Road, Chai Wan Road, Sun Yip Street, Sun On Street and On Yip Street.

Timetable

<i>From Chai Wan (On Yip Street)</i>	<i>From Shau Kei Wan (Factory Street)</i>	<i>Frequency minutes</i>
	<i>Mondays to Saturdays</i>	
7.05 a.m. - 6.55 p.m.	7.25 a.m. - 7.15 p.m.	10
	<i>Sundays and Public Holidays</i>	
7.00 a.m. - 10.00 a.m.	7.20 a.m. - 10.20 a.m.	10
10.00 a.m. - 3.00 p.m.	10.20 a.m. - 3.20 p.m.	15
3.00 p.m. - 6.30 p.m.	3.20 p.m. - 6.50 p.m.	10

Faretable

80 cents per single journey

Journey Distance

4.3 km

Journey Time

17 minutes. Average speed 15.2 km/h

Vehicle Allocation/Carrying Capacity

4 Double Deckers of capacity not exceeding 130

Minimum number of passengers that can be carried during a peak hour in *each* direction: 480**Urban Route No. 85***Route***North Point Ferry to A Kung Ngam:** via Kam Hong Street, Java Road, King's Road, Shau Kei Wan Road, Chai Wan Road and A Kung Ngam Road.**A Kung Ngam to North Point Ferry:** via A Kung Ngam Road, Chai Wan Road, Shau Kei Wan Road, King's Road, Shu Kuk Street and Harbour Parade.*Timetable*

<i>From North Point Ferry</i>	<i>From A Kung Ngam</i>	<i>Frequency minutes</i>
	<i>Daily</i>	
7.00 a.m. - 9.40 a.m.	6.30 a.m. - 10.10 a.m.	10
9.40 a.m. - 12.10 p.m.	10.10 a.m. - 12.40 p.m.	15
12.10 p.m. - 6.30 p.m.	12.40 p.m. - 7.00 p.m.	10
6.30 p.m. - 9.00 p.m.	7.00 p.m. - 9.30 p.m.	15
9.00 p.m. - 12.00 midnight	9.30 p.m. - 11.30 p.m.	10

Faretable

80 cents per single journey

Journey Distance

5.1 km

Journey Time

25 minutes. Average speed 12.2 km/h

Vehicle Allocation/Carrying Capacity

6 Double Deckers of capacity not exceeding 130

Minimum number of passengers that can be carried during a peak hour in *each* direction: 450**Suburban Recreation Route No. 86***Route***Causeway Bay (Causeway Road) to Chai Wan (San Ha Street):** via Causeway Road, King's Road, Shau Kei Wan Road, Chai Wan Road, Wan Tsui Road, Chai Wan Road and San Ha Street.**Chai Wan (San Ha Street) to Causeway Bay (Causeway Road):** via San Ha Street, Chai Wan Road, Wan Tsui Road, Chai Wan Road, Shau Kei Wan Road, King's Road, Causeway Road, Irving Street, Pennington Street, Yee Wo Street and Causeway Road.*Timetable*

<i>From Chai Wan</i>	<i>From Causeway Bay</i>	<i>Frequency minutes</i>
	<i>Lunar New Year's Eve only</i>	
8.00 p.m. - 12.00 midnight	8.40 p.m. - 12.40 a.m.	10

Frequency and period of operation may be adjusted to suit traffic requirements

Faretable

\$1.70 per single journey

No half fare for children

Student travel cards and bus coupons are not valid

Below scale fare authorized under section 13(4)(b)

Journey Distance

9.2 km

Journey Time

34 minutes. Average speed 16.2 km/h

Vehicle Allocation/Carrying Capacity

8 Double Deckers of capacity not exceeding 130

Minimum number of passengers that can be carried in a peak hour in *each* direction: 690**Suburban Recreation Route No. 89****Route**

Shau Kei Wan to Chai Wan Cemetery (Circular): via Nam On Street, Nam On Lane, Shau Kei Wan Road, Chai Wan Road, Hong Man Street, Cheung Lee Street, Kut Shing Street, Lee Chung Street, Chai Wan Road, Wan Tsui Road, Lin Shing Road, Cape Collinson Road, Shek O Road, Tai Tam Road, Chai Wan Road, Shau Kei Wan Road, Factory Street, Aldrich Street and Nam On Street.

Timetable*From Shau Kei Wan*
Frequency
minutes
Operated on the occasion of Ching Ming and Chung Yeung Festivals only

7.00 a.m. — 6.00 p.m.

5

Frequency and hours of operation may be adjusted to suit traffic requirements

Faretable

\$1.70 per single journey

No half fare for children

Student travel cards are not valid

Journey Distance

8.9 km

Journey Time

50 minutes. Average speed 10.7 km/h

Vehicle Allocation/Carrying Capacity

12 Double Deckers of capacity not exceeding 130

Minimum number of passengers that can be carried per hour: 1 176

Suburban Express Route No. 90M**Route**

Ap Lei Chau Estate to Central MTR Station (Douglas Street): via Ap Lei Chau Bridge Road, Wong Chuk Hang Road, (Ocean Park Bus Terminus)*, Aberdeen Tunnel, Wong Nai Chung Road, Morrison Hill Road, Wan Chai Road, Fleming Road, Hennessy Road, Queensway, Queen's Road Central, Pedder Street, Connaught Road Central and Douglas Street.

Central MTR Station (Douglas Street) to Ap Lei Chau Estate: via Douglas Street, Des Voeux Road Central, Queensway, Tamar Street, Drake Street, Cotton Tree Drive slip road, Queensway,

Hennessy Road, Fleming Road, Wan Chai Road, Morrison Hill Road, Wong Nai Chung Road, Aberdeen Tunnel, Wong Chuk Hang Road, (Ocean Park Bus Terminus)*, and Ap Lei Chau Bridge Road.

Timetable

From Ap Lei Chau Estate	From Central MTR Station (Douglas Street)	Frequency minutes
<i>Daily</i>		
6.00 a.m. - 7.20 a.m.	6.32 a.m. - 7.52 a.m.	8
7.20 a.m. - 8.06 a.m.	7.52 a.m. - 8.40 a.m.	6
8.08 a.m. - 9.44 a.m.	8.40 a.m. - 10.16 a.m.	8
10.00 a.m. - 11.30 a.m.	10.32 a.m. - 12.02 p.m.	15
11.30 a.m. - 3.00 p.m.	12.15 p.m. - 3.25 p.m.	10
3.00 p.m. - 6.20 p.m.	3.32 p.m. - 6.52 p.m.	8
6.20 p.m. - 8.56 p.m.	6.52 p.m. - 9.28 p.m.	12
8.56 p.m. - 11.20 p.m.	9.28 p.m. - 12.00 midnight	8
11.20 p.m. - 11.35 p.m.	—	7/8
—	12.00 midnight - 12.10 a.m.	10

*Diverted via Ocean Park between 1.00 p.m. and 7.00 p.m. on Saturdays, and between 9.00 a.m. and 7.00 p.m. on Sundays and Public Holidays only

Additional journeys may be operated between Central and Ocean Park only on Sundays and Public Holidays in winter season to meet traffic requirements

Faretable

\$1.70 per single journey

(80 cents after passing through the Aberdeen Tunnel)

Below scale fare authorized under section 13(4)(b)

Journey Distance

Outward 9.5 km

Inward 9.8 km

Journey Time

27 minutes. Average speed 21.4 km/h

Vehicle Allocation/Carrying Capacity

9 Double Deckers of capacity not exceeding 170

Minimum number of passengers that can be carried during a peak hour in each direction: 1 150

Suburban Route No. 91

Route

Ap Lei Chau Estate to Sai Ying Poon: via Ap Lei Chau Bridge Road, Aberdeen Main Road, Aberdeen Praya Road, Shek Pai Wan Road, Pok Fu Lam Road, Queen's Road West, Western Street, Des Voeux Road West, Centre Street, Connaught Road West and Eastern Street.

Sai Ying Poon to Ap Lei Chau Estate: via Eastern Street, Queen's Road West, Pok Fu Lam Road, Shek Pai Wan Road, Aberdeen Praya Road, Aberdeen Main Road and Ap Lei Chau Bridge Road.

Timetable

From Ap Lei Chau Estate	From Sai Ying Poon	Frequency minutes
<i>Daily</i>		
6.03 a.m. - 6.15 a.m.	—	12
6.15 a.m. - 10.15 a.m.	6.30 a.m. - 10.40 a.m.	10
10.30 a.m. - 12.30 p.m.	10.40 a.m. - 1.00 p.m.	20
12.30 p.m. - 2.00 p.m.	1.00 p.m. - 2.30 p.m.	15
2.00 p.m. - 6.12 p.m.	2.30 p.m. - 5.54 p.m.	12
6.25 p.m.	6.05 p.m. - 7.05 p.m.	15

*From Ap Lei Chau Estate**From Sai Ying Poon**Frequency
minutes**Additional Journeys on Mondays to Fridays only*

7.10 a.m. - 7.30 a.m.

—

20

*Faretable**Outward**Inward*

<i>Section No.</i>				<i>Section No.</i>			
	Ap Lei Chau Estate				Sai Ying Poon		
1	\$1.60	Queen Mary Hospital		1	\$1.60	Queen Mary Hospital	
2	\$1.60	\$1.30	Sai Ying Poon	2	\$1.60	\$1.30	Tin Wan
				3	\$1.60	\$1.30	\$0.80 Ap Lei Chau Estate

Journey Distance

9.7 km

Journey Time

25 minutes. Average speed 23.3 km/h

Vehicle Allocation/Carrying Capacity

7 Double Deckers (9 Double Deckers on Mondays to Fridays) of capacity not exceeding 130
 Minimum number of passengers that can be carried during a peak hour in *each* direction: 588

Suburban Express Route No. 92*Route*

Ap Lei Chau Estate to Causeway Bay: via Ap Lei Chau Bridge Road, Wong Chuk Hang Road, Aberdeen Tunnel, Wong Nai Chung Road, Morrison Hill Road, Tin Lok Lane, Hennessy Road, Yee Wo Street and Tung Lo Wan Road.

Causeway Bay to Ap Lei Chau Estate: via Tung Lo Wan Road, Moreton Terrace, Causeway Road, Irving Street, Pennington Street, Yee Wo Street, Hennessy Road, Canal Road bus only road, Canal Road East, Morrison Hill Road, Wong Nai Chung Road, Aberdeen Tunnel, Wong Chuk Hang Road and Ap Lei Chau Bridge Road.

*Timetable**From Ap Lei Chau Estate**From Causeway Bay**Frequency
minutes**Daily*

6.06 a.m. - 6.56 a.m.
 6.56 a.m. - 9.20 a.m.
 9.20 a.m. - 10.40 a.m.
 10.40 a.m. - 12.20 p.m.
 12.20 p.m. - 5.30 p.m.
 5.30 p.m. - 7.18 p.m.

6.35 a.m. - 7.05 a.m.
 7.05 a.m. - 9.20 a.m.
 9.20 a.m. - 11.10 a.m.
 11.10 a.m. - 12.50 p.m.
 12.50 p.m. - 5.30 p.m.
 5.30 p.m. - 7.45 p.m.

10
 9
 10
 20
 10
 9

Faretable

\$1.70 per single journey

(80 cents after passing through the Aberdeen Tunnel)

Below scale fare authorized under section 13(4)(b)

Journey Distance

Outward 8.0 km

Inward 7.7 km

Journey Time

23 minutes. Average speed 20.5 km/h

Vehicle Allocation/Carrying Capacity

5 Double Deckers of capacity not exceeding 170

Minimum number of passengers that can be carried during a peak hour in *each* direction: 767**Suburban Route No. 95***Route*

Ap Lei Chau Estate to Shek Pai Wan (Circular): via Ap Lei Chau Bridge Road, Aberdeen Main Road, Aberdeen Reservoir Road, Yue Kwong Road, Aberdeen Reservoir Road, Aberdeen Main Road and Ap Lei Chau Bridge Road.

Timetable

<i>From Ap Lei Chau Estate</i>	<i>From Shek Pai Wan</i>	<i>Frequency minutes</i>
	<i>Daily</i>	
6.09 a.m. - 7.12 a.m.	6.25 a.m. - 7.21 a.m.	7
7.12 a.m. - 9.00 a.m.	7.21 a.m. - 9.15 a.m.	6
9.00 a.m. - 10.24 a.m.	9.15 a.m. - 10.39 a.m.	7
10.24 a.m. - 11.44 a.m.	10.39 a.m. - 11.59 a.m.	10
11.44 a.m. - 1.50 p.m.	11.59 a.m. - 2.05 p.m.	7
1.50 p.m. - 6.38 p.m.	2.05 p.m. - 6.53 p.m.	6
6.38 p.m. - 7.20 p.m.	6.53 p.m. - 7.35 p.m.	7
7.20 p.m. - 8.35 p.m.	7.35 p.m. - 8.50 p.m.	15
8.35 p.m. - 11.37 p.m.	8.50 p.m. - 11.52 p.m.	7

Faretable

80 cents per single journey

(Ap Lei Chau Estate to Yue Kwong Road 80 cents)

(Aberdeen Reservoir Road to Ap Lei Chau Estate 80 cents)

Journey Distance

6.1 km

(Ap Lei Chau Estate to Yue Kwong Road 3.7 km)

(Aberdeen Reservoir Road to Ap Lei Chau Estate 3.5 km)

Journey Time

25 minutes. Average speed 14.6 km/h

Vehicle Allocation/Carrying Capacity

5 Double Deckers of capacity not exceeding 130. Double Deckers with carrying capacity over 100 should be fitted with retarders.

Minimum number of passengers that can be carried during a peak hour in *each* direction: 980**Suburban Recreation Route No. 98***Route*

North Point Ferry to Ocean Park (Tai Shue Wan): via Kam Hong Street, King's Road, Causeway Road, Irving Street, Pennington Street, Yee Wo Street, Hennessy Road, Canal Road bus only road, Canal Road East, Leighton Road, Morrison Hill Road, Wong Nai Chung Road, Aberdeen Tunnel, Wong Chuk Hang Road, Ocean Park Road, Wong Chuk Hang Road, Nam Long Shan Road, Shum Wan Road and Ocean Park Second Entrance access road.

Ocean Park (Tai Shue Wan) to North Point Ferry: via Ocean Park Second Entrance access road, Shum Wan Road, Nam Long Shan Road, Wong Chuk Hang Road, Ocean Park Road, Wong Chuk Hang Road, Aberdeen Tunnel, Wong Nai Chung Road, Morrison Hill Road, Tin Lok Lane, Hennessy Road, Yee Wo Street, Causeway Road, King's Road, Shu Kuk Street and Harbour Parade.

Timetable

<i>From North Point Ferry</i>	<i>From Ocean Park (Tai Shue Wan)</i>	<i>Frequency minutes</i>
<i>Sundays and Public Holidays – May to September only</i>		
9.30 a.m. – 7.00 p.m.	10.07 a.m. – 7.37 p.m.	15

Faretable

\$2.70 per single journey
 (\$1.00 for journeys from Ocean Park Main Entrance to Ocean Park Second Entrance)
 No half fare for children
 Student travel cards are not valid
 Below scale fare authorized under section 13(4)(b)

Journey Distance

Outward 11.9 km
 Inward 12.2 km

Journey Time

32 minutes. Average speed 22.6 km/h

Vehicle Allocation/Carrying Capacity

5 Double Deckers of capacity not exceeding 146
 Minimum number of passengers that can be carried during a peak hour in *each* direction: 420

Suburban Recreation Route No. 99

Route

Central (Bus Station) to Ocean Park: via Connaught Road Central, Edinburgh Place, Connaught Road Central, Harcourt Road, Cotton Tree Drive slip road, Queensway, Tamar Street, Drake Street, Cotton Tree Drive slip road, Queensway, Arsenal Street, flyover, Gloucester Road, flyover, Aberdeen Tunnel, Wong Chuk Hang Road, Ocean Park Bus Terminus, Wong Chuk Hang Road, Nam Long Shan Road, Shum Wan Road and Ocean Park Second Entrance access road.

Ocean Park to Central (Bus Station): via Ocean Park Second Entrance access road, Shum Wan Road, Nam Long Shan Road, Wong Chuk Hang Road, Ocean Park Bus Terminus, Wong Chuk Hang Road, Aberdeen Tunnel, flyover, Gloucester Road, Harcourt Road, Rodney Street, Drake Street, Cotton Tree Drive slip road, Harcourt Road and Connaught Road Central.

Timetable

<i>From Central (Bus Station)</i>	<i>From Ocean Park</i>	<i>Frequency minutes</i>
<i>Sundays and Public Holidays only</i>		
9.00 a.m. – 12.45 p.m.	9.37 a.m. – 1.22 p.m.	7/8
12.45 p.m. – 3.21 p.m.	1.22 p.m. – 3.58 p.m.	12
3.30 p.m. – 7.00 p.m.	4.07 p.m. – 7.37 p.m.	7/8

Faretable

\$2.70 per single journey
 (\$1.00 for journeys from Ocean Park Main Entrance to Ocean Park Second Entrance)
 No half fare for children
 Student travel cards and bus coupons are not valid
 Below scale fare authorized under section 13(4)(b)

Journey Distance

Outward 11.8 km

Inward 10.5 km

Journey Time

31 minutes. Average speed 21.6 km/h

Vehicle Allocation/Carrying Capacity

10 Double Deckers of capacity not exceeding 146

Minimum number of passengers that can be carried during a peak hour in *each* direction: 840**Express Coach Route No. 260***Route*

Central (Bus Station) to Stanley Prison: via Connaught Road Central, Edinburgh Place, Connaught Road Central, Harcourt Road, Cotton Tree Drive slip road, Queensway, Queen's Road East, Wong Nai Chung Road, Aberdeen Tunnel, Wong Chuk Hang Road, Island Road, Repulse Bay Road, Stanley Gap Road, Stanley Village Road and Tung Tau Wan Road.

Stanley Prison to Central (Bus Station): via Tung Tau Wan Road, Stanley Village Road, Stanley Gap Road, Repulse Bay Road, Island Road, Wong Chuk Hang Road, Aberdeen Tunnel, Wong Nai Chung Road, Queen's Road East, Queensway, Queen's Road Central, Pedder Street, Connaught Road Central, Connaught Place, Connaught Road Central and Harbour View Street.

Timetable

<i>From Central (Bus Station)</i>	<i>From Stanley Prison</i>	<i>Frequency minutes</i>
	<i>Daily</i>	
7.15 a.m. - 10.55 a.m.	7.05 a.m. - 12.05 p.m.	20
10.55 a.m. - 11.20 a.m.	—	25
11.20 a.m. - 1.50 p.m.	12.05 p.m. - 3.05 p.m.	30
1.50 p.m. - 2.15 p.m.	—	25
2.15 p.m. - 7.15 p.m.	3.05 p.m. - 7.25 p.m.	20

Faretable

\$4.00 per single journey

Section fare between Repulse Bay and Central \$2.00

No half fare for children

Student travel cards are not valid

Journey Distance

Outward 15.6 km

Inward 15.9 km

Journey Time

42 minutes. Average speed 22.5 km/h

Vehicle Allocation/Carrying Capacity

5 Double Deck Coaches 73 seaters. No standing passengers allowed.

Minimum number of passengers that can be carried during a peak hour in *each* direction: 216**Express Coach Route No. 262***Route*

Central (Bus Station) to Chung Hom Kok: via Connaught Road Central, Edinburgh Place, Connaught Road Central, Harcourt Road, Cotton Tree Drive slip road, Queensway, Queen's Road East, Stubbs Road, Wong Nai Chung Gap Road, Repulse Bay Road, Stanley Gap Road and Chung Hom Kok Road.

Chung Hom Kok to Central (Bus Station): via Chung Hom Kok Road, Stanley Gap Road, Repulse Bay Road, Wong Nai Chung Gap Road, Stubbs Road, Queen's Road East, Queensway, Queen's Road Central, Pedder Street, Connaught Road Central, Connaught Place, Connaught Road Central and Harbour View Street.

Timetable

<i>From Central (Bus Station)</i>	<i>From Chung Hom Kok</i>	<i>Frequency minutes</i>
<i>Mondays to Saturdays</i>		
<i>(No service on Sundays and Public Holidays)</i>		
7.45 a.m. - 11.05 a.m.	6.50 a.m. - 11.50 a.m.	20
11.05 a.m. - 2.05 p.m.	11.50 a.m. - 2.50 p.m.	30
2.05 p.m. - 7.05 p.m.	2.50 p.m. - 7.10 p.m.	20

Faretable

\$4.00 per single journey
Section fare between Repulse Bay and Central \$2.00
No half fare for children
Student travel cards and bus coupons are not valid

Journey Distance

Outward 12.9 km
Inward 13.4 km

Journey Time

43 minutes. Average speed 18.3 km/h

Vehicle Allocation/Carrying Capacity

5 Double Deck Coaches 73 seaters. No standing passengers allowed.
Minimum number of passengers that can be carried during a peak hour in each direction: 216

Suburban Recreation Route No. 304

Route

Causeway Bay to Wah Fu (South): via Causeway Road, King's Road, Ngan Mok Street, Lau Li Street, King's Road, Causeway Road, Irving Street, Pennington Street, Yee Wo Street, Hennessy Road, Canal Road bus only road, Canal Road East, Leighton Road, Morrison Hill Road, Wong Nai Chung Road, Aberdeen Tunnel, Wong Chuk Hang Road, Nam Long Shan Road, Wong Chuk Hang Estate Bus Terminus, Nam Long Shan Road, Wong Chuk Hang Road, Aberdeen Main Road, Aberdeen Praya Road, Shek Pai Wan Road and Wah Fu Road.

Wah Fu (South) to Causeway Bay: via Wah Fu Road, Shek Pai Wan Road, Aberdeen Praya Road, Aberdeen Main Road, Wong Chuk Hang Road, Nam Long Shan Road, Wong Chuk Hang Estate Bus Terminus, Nam Long Shan Road, Wong Chuk Hang Road, Aberdeen Tunnel, Wong Nai Chung Road, Morrison Hill Road, Tin Lok Lane, Hennessy Road, Yee Wo Street and Causeway Road.

Timetable

<i>From Causeway Bay</i>	<i>From Wah Fu (South)</i>	<i>Frequency minutes</i>
<i>Lunar New Year's Day only</i>		
12.45 a.m. - 5.15 a.m.	1.30 a.m. - 4.30 a.m.	10

Frequency and period of operation may be adjusted to suit traffic requirements

Faretable

\$2.70 per single journey

No half fare for children

Student travel cards and bus coupons are not valid

Journey Distance

Outward 11.6 km

Inward 10.8 km

Journey Time

34 minutes. Average speed 19.8 km/h

Vehicle Allocation/Carrying Capacity

8 Double Deckers of capacity not exceeding 130

Minimum number of passengers that can be carried during a peak hour in *each* direction: 690**Suburban Recreation Route No. 305M***Route*

Admiralty MTR Station (West) to Causeway Bay (Cleveland Street) (Circular): via Drake Street, Cotton Tree Drive slip road, Queensway, Arsenal Street, flyover, Gloucester Road, Victoria Park Road, flyover, Gloucester Road, Cleveland Street, Kingston Street, Paterson Street, Gloucester Road, Harcourt Road, Rodney Street and Drake Street.

*Timetable**From Admiralty MTR Station (West)**Frequency**minutes**Lunar New Year's Eve only*

8.00 p.m. – 5.30 a.m.

5

Frequency and period of operation may be adjusted to suit traffic requirements

Faretable

\$1.70 per single journey

No half fare for children

Student travel cards and bus coupons are not valid

Journey Distance

6.0 km

Journey Time

34 minutes. Average speed 10.6 km/h

Vehicle Allocation/Carrying Capacity

8 Double Deckers of capacity not exceeding 130

Minimum number of passengers that can be carried per hour: 1 260

Suburban Recreation Route No. 308*Route*

Causeway Bay (Causeway Road) to Chai Wan (San Ha Street): via Causeway Road, King's Road, Shau Kei Wan Road, Chai Wan Road, Wan Tsui Road, Chai Wan Road and San Ha Street.

Chai Wan (San Ha Street) to Causeway Bay (Causeway Road): via San Ha Street, Chai Wan Road, Wan Tsui Road, Chai Wan Road, Shau Kei Wan Road, King's Road, Causeway Road, Irving Street, Pennington Street, Yee Wo Street and Causeway Road.

Timetable

<i>From Causeway Bay</i>	<i>From Chai Wan (San Ha Street)</i>	<i>Frequency minutes</i>
<i>Lunar New Year Day only</i>		
12.50 a.m. - 5.00 a.m.	12.10 a.m. - 4.30 a.m.	10
Frequency and period of operation may be adjusted to suit traffic requirements		

Faretable

\$2.70 per single journey
No half fare for children
Student travel cards and bus coupons are not valid

Journey Distance

9.2 km

Journey Time

34 minutes. Average speed 16.2 km/h

Vehicle Allocation/Carrying Capacity

8 Double Deckers of capacity not exceeding 130
Minimum number of passengers that can be carried during a peak hour in *each* direction: 690

Island Eastern Corridor Express Route No. 720*Route*

Shau Kei Wan to Central (Queen Victoria Street): via Nam On Street, Nam On Lane, Shau Kei Wan Road, Taikoo Shing Road, Tai Fung Avenue, Taikoo Wan Road, Island Eastern Corridor, Gloucester Road, Harcourt Road, Rodney Street, Drake Street, Cotton Tree Drive slip road, Cotton Tree Drive, flyover, Queensway, Des Voeux Road Central and Queen Victoria Street.

Central (Queen Victoria Street) to Shau Kei Wan: via Queen Victoria Street, Queen's Road Central, Jubilee Street, Connaught Road Central, Harcourt Road, Cotton Tree Drive slip road, Queensway, Rodney Street, Admiralty MTR Station (East), Drake Street, Tamar Street, Queensway, Arsenal Street, flyover, Gloucester Road, Victoria Park Road, Island Eastern Corridor, Taikoo Wan Road, unnamed road, Taikoo Shing Road, Shau Kei Wan Road, Factory Street and Aldrich Street.

Timetable

<i>From Shau Kei Wan</i>	<i>From Central (Queen Victoria Street)</i>	<i>Frequency minutes</i>
<i>Mondays to Fridays</i>		
6.30 a.m. - 9.30 a.m.	7.06 a.m. - 10.06 a.m.	6
4.00 p.m. - 6.36 p.m.	4.36 p.m. - 7.12 p.m.	6
<i>Saturdays only</i>		
(No service on Sundays and Public Holidays)		
6.30 a.m. - 9.30 a.m.	7.06 a.m. - 10.06 a.m.	6
12.00 noon - 6.36 p.m.	12.36 p.m. - 7.12 p.m.	6

Faretable

<i>Outward</i>		<i>Inward</i>	
<i>Sec- tion No.</i>		<i>Sec- tion No.</i>	
1	\$1.80 Causeway Bay (Gloucester Road)	1	\$1.80 Taikoo Shing
2	\$1.80 \$1.00 Central (Queen Victoria Street)	2	\$1.80 \$0.80 Shau Kei Wan

No half fare for children
Student travel cards are not valid

Journey Distance
10.2 km

Journey Time
32 minutes. Average speed 19.1 km/h

Vehicle Allocation/Carrying Capacity
12 Double Deckers of capacity not exceeding 170
Minimum number of passengers that can be carried during a peak hour: 1 380

Island Eastern Corridor Express Route No. 721

Route

Taikoo Shing to Central (Bus Station): via Tai Fung Avenue, Island Eastern Corridor, Victoria Park Road, Gloucester Road, Harcourt Road, Rodney Street, Admiralty MTR Station (East), Drake Street, Cotton Tree Drive slip road, Cotton Tree Drive, Harcourt Road and Connaught Road Central.

Central (Bus Station) to Taikoo Shing: via Connaught Road Central, Harcourt Road, Cotton Tree Drive slip road, Queensway, Rodney Street, Admiralty MTR Station (East), Drake Street, Tamar Street, Queensway, Arsenal Street, flyover, Gloucester Road, Victoria Park Road, Island Eastern Corridor, Taikoo Wan Road, Tai Wing Avenue and Taikoo Shing Road.

Timetable

<i>From Taikoo Shing</i>	<i>From Central (Bus Station)</i>	<i>Frequency minutes</i>
<i>Mondays to Fridays</i>		
6.35 a.m. - 9.35 a.m.	6.57 a.m. - 9.57 a.m.	5
4.30 p.m. - 6.45 p.m.	4.52 p.m. - 7.07 p.m.	5
<i>Saturdays only</i>		
<i>(No service on Sundays and Public Holidays)</i>		
6.35 a.m. - 9.35 a.m.	6.57 a.m. - 9.57 a.m.	5
12.05 p.m. - 6.45 p.m.	12.27 p.m. - 7.07 p.m.	5

Faretable

<i>Section</i>	<i>Outward</i>	<i>Inward</i>
No. 1 Taikoo Shing		
1 \$1.80 Causeway Bay (Gloucester Road)		\$1.80 per single journey
2 \$1.80 \$1.00 Central (Bus Station)		

No half fare for children
Student travel cards are not valid

Journey Distance
8.9 km

Journey Time
22 minutes. Average speed 24.3 km/h

Vehicle Allocation/Carrying Capacity
9 Double Deckers of capacity not exceeding 146
Minimum number of passengers that can be carried during a peak hour in *each* direction: 1 380

Island Eastern Corridor Express Route No. 722*Route*

Quarry Bay to Central (Bus Station): via Yau Man Street, King's Road, Healthy Street Interchange, Island Eastern Corridor, Victoria Park Road, Gloucester Road, Harcourt Road, Rodney Street, Admiralty MTR Station (West), Drake Street, Cotton Tree Drive slip road, Cotton Tree Drive, Harcourt Road and Connaught Road Central.

Central (Bus Station) to Quarry Bay: via Connaught Road Central, Harcourt Road, Cotton Tree Drive slip road, Queensway, Rodney Street, Admiralty MTR Station (East), Drake Street, Tamar Street, Queensway, Arsenal Street, flyover, Gloucester Road, Victoria Park Road, Island Eastern Corridor, Healthy Street Interchange, Java Road, King's Road, Greig Road and Yau Man Street.

Timetable

<i>From Quarry Bay</i>	<i>From Central (Bus Station)</i>	<i>Frequency minutes</i>
<i>Mondays to Fridays</i>		
6.42 a.m. - 9.18 a.m.	7.06 a.m. - 9.42 a.m.	12
4.30 p.m. - 6.42 p.m.	4.54 p.m. - 7.06 p.m.	12
<i>Saturdays only</i> (No service on Sundays and Public Holidays)		
6.42 a.m. - 9.18 a.m.	7.06 a.m. - 9.42 a.m.	12
12.30 p.m. - 6.42 p.m.	12.54 p.m. - 7.06 p.m.	12

Faretable

<i>Outward</i>		<i>Inward</i>	
<i>Section No.</i>		<i>Section No.</i>	
1	Quarry Bay	1	Central (Bus Station)
1	\$1.80 Causeway Bay (Gloucester Road)	1	\$1.80 North Point (Healthy Street)
2	\$1.80 \$1.00 Central (Bus Station)	2	\$1.80 \$0.80 Quarry Bay

No half fare for children

Student travel cards are not valid

Journey Distance

8.4 km

Journey Time

22 minutes. Average speed 22.9 km/h

Vehicle Allocation/Carrying Capacity

4 Double Deckers of capacity not exceeding 170

Minimum number of passengers that can be carried during a peak hour: 475

Island Eastern Corridor Express Route No. 780*Route*

Chai Wan (San Ha Street) to Central (Wing Wo Street): via San Ha Street, Chai Wan Road, Wan Tsui Road, Shau Kei Wan Road, Taikoo Shing Road, Tai Fung Avenue, Taikoo Wan Road, Island Eastern Corridor, Victoria Park Road, Gloucester Road, Harcourt Road, flyover, Connaught Road Central and Wing Wo Street.

Central (Wing Wo Street) to Chai Wan (San Ha Street): via Wing Wo Street, Des Voeux Road Central, Jubilee Street, Connaught Road Central, Harcourt Road, Gloucester Road, Victoria Park Road, Island Eastern Corridor, Taikoo Wan Road, unnamed road, Taikoo Shing Road, Shau Kei Wan Road, Chai Wan Road, Wan Tsui Road, Chai Wan Road and San Ha Street.

Timetable

<i>From Chai Wan (San Ha Street)</i>	<i>From Central (Wing Wo Street)</i>	<i>Frequency minutes</i>
<i>Mondays to Fridays</i>		
6.30 a.m. – 9.30 a.m.	7.10 a.m. – 10.10 a.m.	10
4.05 p.m. – 6.35 p.m.	4.45 p.m. – 7.15 p.m.	10
<i>Saturdays</i>		
6.30 a.m. – 9.30 a.m.	7.10 a.m. – 10.10 a.m.	10
12.00 noon – 1.00 p.m.	12.40 p.m. – 1.30 p.m.	10
1.00 p.m. – 6.24 p.m.	1.30 p.m. – 6.42 p.m.	12
6.35 p.m.	—	—
—	6.42 p.m. – 7.15 p.m.	11
<i>Sundays and Public Holidays</i>		
9.30 a.m. – 6.30 p.m.	10.18 a.m. – 7.06 p.m.	15

Faretable

Outward				Inward			
Section No.	Chai Wan (San Ha Street)			Section No.	Central (Wing Wo Street)		
1	\$2.20	Shau Kei Wan (Aldrich Street)		1	\$2.20	Taikoo Shing	
2	\$2.20	\$1.80	Causeway Bay (Gloucester Road)	2	\$2.20	\$0.80	Chai Wan (San Ha Street)
3	\$2.20	\$1.80	\$1.00 Central (Wing Wo Street)				

No half fare for children
Student travel cards are not valid

Journey Distance

13.4 km

Journey Time

40 minutes. Average speed 17.9 km/h.

Vehicle Allocation/Carrying Capacity

8 Double Deckers of capacity not exceeding 130

Minimum number of passengers that can be carried during a peak hour in each direction: 690

Island Eastern Corridor Express Route No. 781

Route

Chai Wan (Hing Wah) to Central MTR Station (Douglas Street): via Hing Wah Estate access road, Fei Tsui Road, Wan Tsui Road, Chai Wan Road, Lee Chung Street, Hong Man Street, Chai Wan Road, Shau Kei Wan Road, Taikoo Shing Road, Tai Fung Avenue, Taikoo Wan Road, Island Eastern Corridor, Victoria Park Road, Gloucester Road, Harcourt Road, flyover, Connaught Road Central and Douglas Street.

Central MTR Station (Douglas Street) to Chai Wan (Hing Wah): via Douglas Street, Des Voeux Road Central, Chater Road, Murray Road, Queensway, Arsenal Street, flyover, Gloucester Road, Victoria Park Road, Island Eastern Corridor, Taikoo Wan Road, Taikoo Shing Road, Shau Kei Wan Road, Chai Wan Road, Hong Man Street, Cheung Lee Street, Kut Shing Street, Lee Chung Street, Chai Wan Road, Wan Tsui Road, Fei Tsui Road and Hing Wah Estate access road.

Timetable

<i>From Chai Wan (Hing Wah)</i>	<i>From Central MTR Station (Douglas Street)</i>	<i>Frequency minutes</i>
<i>Mondays to Fridays</i>		
6.35 a.m. - 9.35 a.m.	7.15 a.m. - 10.15 a.m.	20
4.15 p.m. - 6.35 p.m.	4.55 p.m. - 7.15 p.m.	20
<i>Saturdays only</i> (No service on Sundays and Public Holidays)		
6.35 a.m. - 9.35 a.m.	7.15 a.m. - 10.15 a.m.	20
12.15 p.m. - 6.35 p.m.	12.55 p.m. - 7.15 p.m.	20

Faretable

<i>Outward</i>			<i>Inward</i>		
<i>Sec- tion No.</i>	<i>Chai Wan (Hing Wah)</i>		<i>Sec- tion No.</i>	<i>Central MTR Station (Douglas Street)</i>	
1	\$2.20	Shau Kei Wan (Aldrich Street)	1	\$2.20	Taikoo Shing
2	\$2.20	\$1.80 Causeway Bay (Gloucester Road)	2	\$2.20	\$0.80 Chai Wan (Hing Wah)
3	\$2.20	\$1.80 \$1.00 Central MTR Station (Douglas Street)			

No half fare for children
Student travel cards are not valid

Journey Distance

12.9 km

Journey Time

40 minutes. Average speed 19.4 km/h

Vehicle Allocation/Carrying Capacity

4 Double Deckers of capacity not exceeding 130

Minimum number of passengers that can be carried during a peak hour: 285

Cross Harbour Urban Route No. 101*Route*

Kwun Tong (Yue Man Square) to Kennedy Town: via Tung Yan Street, Yue Man Square, Hong Ning Road, Ngau Tau Kok Road, flyover, Kwun Tong Road, Prince Edward Road East, Ma Tau Chung Road, Ma Tau Wai Road, Chatham Road North, Hong Chong Road, Cross Harbour Tunnel, Canal Road flyover, Canal Road East, Leighton Road, Morrison Hill Road, Wan Chai Road, Fleming Road, Hennessy Road, Queensway, Des Voeux Road Central, Queen Victoria Street, Queen's Road Central, Queen's Road West, Belcher's Street and Victoria Road.

Kennedy Town to Kwun Tong (Yue Man Square): via Victoria Road, Belcher's Street, Queen's Road West, Hill Road, Des Voeux Road West, Connaught Road West, Connaught Road Central, Gilman Street, Des Voeux Road Central, Queensway, Hennessy Road, Fleming Road, Wan Chai Road, Morrison Hill Road, Leighton Road, Canal Road West, Canal Road flyover, Cross Harbour Tunnel, Hong Chong Road, flyover, Chatham Road North, Ma Tau Wai Road, Ma Tau Chung Road, Prince Edward Road East, Kwun Tong Road, Hong Ning Road, Yue Man Square and Fu Yan Street.

Timetable

<i>From Kwun Tong</i>	<i>From Kennedy Town</i>	<i>Frequency minutes</i>
	<i>Daily</i>	
—	6.00 a.m. – 7.10 a.m.	10
6.00 a.m. – 10.40 a.m.	7.10 a.m. – 10.40 a.m.	5
10.40 a.m. – 3.20 p.m.	10.40 a.m. – 3.20 p.m.	10
3.20 p.m. – 10.20 p.m.	3.20 p.m. – 10.20 p.m.	5
*10.20 p.m. – 12.30 a.m.	10.20 p.m. – 12.30 a.m.	10

*operated to Cleverly Street only from 11.40 p.m.

Faretable

\$2.50 per single journey (\$1.00 on leaving the tunnel)

No half fare for children

Student travel cards and bus coupons are not valid

Journey Distance

19.8 km

Journey Time

65 minutes. Average speed 18.3 km/h

Vehicle Allocation/Carrying Capacity

14 Double Deckers of capacity not exceeding 170 (KMB)

14 Double Deckers of capacity not exceeding 170 (CMB)

Minimum number of passengers that can be carried during a peak hour in each direction: 1 380 (KMB); 1 380 (CMB)

Cross Harbour Recreation Route No. 101R*Route*

Happy Valley Race Course to Kwun Tong (Yue Man Square): via Sports Road, Morrison Hill Road, Leighton Road, Canal Road West, Canal Road flyover, Cross Harbour Tunnel, Hong Chong Road, flyover, Chatham Road North, Ma Tau Wai Road, Ma Tau Chung Road, Prince Edward Road East, Choi Hung Road, Choi Hung Bus Terminus, Prince Edward Road East, Kwun Tong Road, Hong Ning Road, Yue Man Square and Fu Yan Street.

Timetable

From Happy Valley Race Course

*Minimum
Frequency
minutes*

Operated on the occasion of Race Days at Happy Valley only

Buses will stand-by at the Race Course from the fourth race until approximately one hour after the last race

4

Service may be cancelled or curtailed at short notice

Frequency may be adjusted to suit traffic requirements

Faretable

\$4.00 per single journey (\$1.80 on leaving the tunnel)

No half fare for children

Student travel cards and bus coupons are not valid

Journey Distance

14.0 km

Journey Time

54 minutes. Average speed 15.6 km/h

Vehicle Allocation/Carrying Capacity

10 Double Deckers of capacity not exceeding 125 (KMB)

10 Double Deckers of capacity not exceeding 125 (CMB)

Minimum number of passengers that can be carried per hour: 1 650 (KMB); 1 650 (CMB)

Cross Harbour Urban Route No. 102*Route*

Lai Chi Kok (Bridge) to Shau Kei Wan: via Lai Chi Kok Beach Road, Cheung Sha Wan Road, Nathan Road, Gascoigne Road, Chatham Road North, flyover, Hong Chong Road, Cross Harbour Tunnel, flyover, Gloucester Road, Causeway Road, King's Road, Shau Kei Wan Road, Factory Street, Wang Wa Street and Kam Wa Street.

Shau Kei Wan to Lai Chi Kok (Bridge): via Kam Wa Street, Shau Kei Wan Main Street East, Shau Kei Wan Road, King's Road, Causeway Road, Hing Fat Street, Victoria Park Road, Gloucester Road, (Canal Road flyover, Canal Road East, Canal Road West, Canal Road flyover)*, flyover, Cross Harbour Tunnel, Hong Chong Road, Chatham Road North, Gascoigne Road, Nathan Road, Public Square Street, Shanghai Street, Lai Chi Kok Road, Prince Edward Road West, Tai Nan Street, Cedar Street, Yu Chau Street, Yen Chow Street, Cheung Sha Wan Road and unnamed road.

*Journeys to Lai Chi Kok will be diverted between 7.00 a.m. and 10.00 a.m. and between 4.00 p.m. and 7.00 p.m. and during periods of traffic congestion

Timetable

<i>From Lai Chi Kok (Bridge)</i>	<i>From Shau Kei Wan</i>	<i>Frequency minutes</i>
<i>Mondays to Saturdays</i>		
6.00 a.m. - 6.30 a.m.	6.00 a.m. - 6.30 a.m.	10
6.30 a.m. - 10.50 a.m.	6.30 a.m. - 10.50 a.m.	5
10.50 a.m. - 3.10 p.m.	10.50 a.m. - 3.10 p.m.	10
3.10 p.m. - 11.45 p.m.	3.10 p.m. - 11.45 p.m.	5
<i>Sundays and Public Holidays</i>		
6.30 a.m. - 10.50 a.m.	6.30 a.m. - 10.50 a.m.	5
10.50 a.m. - 3.10 p.m.	10.50 a.m. - 3.10 p.m.	10
3.10 p.m. - 11.45 p.m.	3.10 p.m. - 11.45 p.m.	5

Faretable

\$2.50 per single journey (\$1.00 on leaving the tunnel)

No half fare for children

Student travel cards and bus coupons are not valid

Journey Distance

17.9 km

Journey Time

60 minutes. Average speed 17.9 km/h

Vehicle Allocation/Carrying Capacity

13 Double Deckers of capacity not exceeding 170 (KMB)

13 Double Deckers of capacity not exceeding 146 (CMB)

Minimum number of passengers that can be carried during a peak hour in *each* direction: 1 690 (KMB); 1 380 (CMB)

Cross Harbour Recreation Route No. 102R*Route*

Happy Valley Race Course to Lai Chi Kok (Bridge): via Wong Nai Chung Road, Morrison Hill Road, Leighton Road, Canal Road West, Canal Road flyover, Cross Harbour Tunnel, Hong Chong Road, Chatham Road North, Gascoigne Road, Nathan Road, Public Square Street, Shanghai Street, Lai Chi Kok Road, Prince Edward Road West, Tai Nan Street, Cedar Street, Yu Chau Street, Yen Chow Street, Cheung Sha Wan Road and unnamed Road.

Timetable

From Happy Valley Race Course

*Minimum
Frequency
minutes*

Operated on the occasion of Race Days at Happy Valley only

Buses will stand-by at the Race Course from the fourth race until approximately one hour after the last race
Service may be cancelled or curtailed at short notice
Frequency may be adjusted to suit traffic requirements

4

Faretable

\$4.00 per single journey (\$1.80 on leaving the tunnel)
No half fare for children
Student travel cards and bus coupons are not valid

Journey Distance

11.4 km

Journey Time

43 minutes. Average speed 15.9 km/h

Vehicle Allocation/Carrying Capacity

20 Double Deckers of capacity not exceeding 125 (KMB)
20 Double Deckers of capacity not exceeding 146 (CMB)
Minimum number of passengers that can be carried per hour: 1 650 (KMB); 1 650 (CMB)

Cross Harbour Urban Route No. 103*Route*

Lok Fu to Pokfield Road: via Wang Tau Hom East Road, Junction Road, Waterloo Road, Wylie Road, Gascoigne Road, Chatham Road North, flyover, Hong Chong Road, Cross Harbour Tunnel, flyover, Gloucester Road, Harcourt Road, flyover, Connaught Road Central, Jackson Road, Chater Road, Murray Road, Queensway, Cotton Tree Drive slip road, Cotton Tree Drive, Kennedy Road, Upper Albert Road, Caine Road, Bonham Road and Pok Fu Lam Road.

Pokfield Road to Lok Fu: via Pok Fu Lam Road, flyover, Bonham Road, Caine Road, Upper Albert Road, Garden Road, Lower Albert Road, Ice House Street, Chater Road, Murray Road, Queensway, Hennessy Road, Great George Street, Paterson Street, Gloucester Road, (Canal Road flyover, Canal Road East, Canal Road West, Canal Road flyover)*, flyover, Cross Harbour Tunnel, Hong Chong Road, Chatham Road North, Gascoigne Road, Wylie Road, Princess Margaret Road, Pui Ching Road, Waterloo Road, Hereford Road, Renfrew Road, Junction Road, Wang Tau Hom East Road and Wang Tau Hom South Road.

*Journeys to Lok Fu will be diverted between 7.00 a.m. and 10.00 a.m. and between 4.00 p.m. and 7.00 p.m. and during periods of traffic congestion

Timetable

<i>From Lok Fu</i>	<i>From Pokfield Road</i>	<i>Frequency minutes</i>
<i>Mondays to Saturdays</i>		
6.40 a.m. - 9.00 a.m.	6.40 a.m. - 9.00 a.m.	10
9.00 a.m. - 4.00 p.m.	9.00 a.m. - 4.00 p.m.	15
4.00 p.m. - 8.20 p.m.	4.00 p.m. - 8.20 p.m.	10
<i>Sundays and Public Holidays</i>		
6.40 a.m. - 9.00 a.m.	6.40 a.m. - 9.00 a.m.	20
9.00 a.m. - 4.00 p.m.	9.00 a.m. - 4.00 p.m.	15
4.00 p.m. - 8.20 p.m.	4.00 p.m. - 8.20 p.m.	10

Faretable

\$2.50 per single journey (\$1.00 on leaving the tunnel)

No half fare for children

Student travel cards and bus coupons are not valid

Journey Distance

15.9 km

Journey Time

60 minutes. Average speed 16.2 km/h

Vehicle Allocation/Carrying Capacity

7 Double Deckers of capacity not exceeding 125 (KMB)

7 Double Deckers of capacity not exceeding 130 (CMB)

Minimum number of passengers that can be carried during a peak hour in each direction: 690 (KMB); 690 (CMB)

Cross Harbour Urban Route No. 104**Route**

Pak Tin to Kennedy Town: via Pak Wan Street, Nam Cheong Street, Woh Chai Street, Tai Hang Tung Road, Boundary Street, Knight Street, Prince Edward Road West, Nathan Road, Gascoigne Road, Chatham Road North, flyover, Hong Chong Road, Cross Harbour Tunnel, Gloucester Road, Harcourt Road, Cotton Tree Drive, flyover, Queensway, Des Voeux Road Central, Queen Victoria Street, Queen's Road Central, Queen's Road West, Belcher's Street and Victoria Road.

Kennedy Town to Pak Tin: via Victoria Road, Belcher's Street, Queen's Road West, Hill Road, Des Voeux Road West, Connaught Road West, Connaught Road Central, Gilman Street, Des Voeux Road Central, Queensway, Arsenal Street, flyover, Gloucester Road, Cross Harbour Tunnel, Hong Chong Road, Chatham Road North, Gascoigne Road, Nathan Road, Public Square Street, Shanghai Street, Mong Kok Road, Sai Yee Street, Boundary Street, Tai Hang Tung Road, Woh Chai Street, Wai Chi Street, Nam Cheong Street and Pak Wan Street.

Timetable

<i>From Pak Tin</i>	<i>From Kennedy Town</i>	<i>Frequency minutes</i>
<i>Daily</i>		
—	5.50 a.m. - 6.30 a.m.	8
6.00 a.m. - 8.30 p.m.	6.30 a.m. - 8.30 p.m.	6
8.30 p.m. - 11.50 p.m.	8.30 p.m. - 11.50 p.m.	10

Faretable

\$2.50 per single journey (\$1.00 on leaving the tunnel)

No half fare for children

Student travel cards and bus coupons are not valid

Journey Distance

17.0 km

Journey Time

55 minutes. Average speed 18.5 km/h

Vehicle Allocation/Carrying Capacity

12 Double Deckers of capacity not exceeding 170 (KMB)

12 Double Deckers of capacity not exceeding 146 (CMB)

Minimum number of passengers that can be carried during a peak hour in *each* direction: 1 490 (KMB); 1 150 (CMB)**Cross Harbour Urban Route No. 105***Route*

Lai Chi Kok (Amusement Park) to West Point: via Lai Wan Road, Mei Lai Road, Lai Chi Kok Beach Road, Cheung Sha Wan Road, Nathan Road, Gascoigne Road, Chatham Road North, flyover, Hong Chong Road, Cross Harbour Tunnel, Gloucester Road, Harcourt Road, Cotton Tree Drive, flyover, Queensway, Des Voeux Road Central, Queen Victoria Street, Queen's Road Central, Queen's Road West, Belcher's Street, Holland Street, Kennedy Town Praya and Sands Street.

West Point to Lai Chi Kok (Amusement Park): via Sands Street, Belcher's Street, Queen's Road West, Hill Road, Des Voeux Road West, Connaught Road West, Connaught Road Central, Gilman Street, Des Voeux Road Central, Queensway, Arsenal Street, flyover, Gloucester Road, Cross Harbour Tunnel, Hong Chong Road, Chatham Road North, Gascoigne Road, Nathan Road, Public Square Street, Shanghai Street, Lai Chi Kok Road, Wong Chuk Street, Cheung Sha Wan Road, unnamed road, Mei Lai Road and Lai Wan Road.

Timetable

<i>From Lai Chi Kok</i>	<i>From West Point</i>	<i>Frequency minutes</i>
	<i>Daily</i>	
6.00 a.m. - 8.30 p.m.	6.00 a.m. - 8.30 p.m.	6
8.30 p.m. - 11.50 p.m.	8.30 p.m. - 11.50 p.m.	10

Faretable

\$2.50 per single journey (\$1.00 on leaving the tunnel)

No half fare for children

Student travel cards and bus coupons are not valid

Journey Distance

17.2 km

Journey Time

60 minutes. Average speed 17.2 km/h

Vehicle Allocation/Carrying Capacity

12 Double Deckers of capacity not exceeding 125 (KMB)

12 Double Deckers of capacity not exceeding 146 (CMB)

Minimum number of passengers that can be carried during a peak hour in *each* direction: 1 150 (KMB) 1 150 (CMB)**Cross Harbour Urban Route No. 106***Route*

Chuk Yuen to Chai Wan (East): via Shatin Pass Road, Choi Hung Road, Prince Edward Road East, Ma Tau Chung Road, Mok Cheong Street, To Kwa Wan Road, Ma Tau Wai Road, Wuhu Street, Chatham Road North, Hong Chong Road, Cross Harbour Tunnel, flyover, Gloucester Road, Causeway Road, King's Road, Shau Kei Wan Road, Chai Wan Road, Wan Tsui Road, Chai Wan Road, Sun Yip Street, Sun On Street and On Yip Street.

Chai Wan (East) to Chuk Yuen: via On Yip Street, Sun Yip Street, Chai Wan Road, Wan Tsui Road, Chai Wan Road, Shau Kei Wan Road, King's Road, Causeway Road, Hing Fat Street, Victoria Park Road, Gloucester Road, (Canal Road flyover, Canal Road East, Canal Road West, Canal Road flyover)*, flyover, Cross Harbour Tunnel, Hong Chong Road, Chatham Road North, Wuhu Street, Ma Tau Wai Road, To Kwa Wan Road, Ma Tau Kok Road, Ma Tau Chung Road, Prince Edward Road East, Choi Hung Road, Tai Shing Street and Tung Tau Tsuen Road.

*Journeys to Chuk Yuen will be diverted between 7.00 a.m. and 10.00 a.m. and between 4.00 p.m. and 7.00 p.m. and during periods of traffic congestion

Timetable

<i>From Chuk Yuen</i>	<i>From Chai Wan (East)</i>	<i>Frequency minutes</i>
	<i>Daily</i>	
6.00 a.m. - 10.30 p.m.	6.00 a.m. - 10.30 p.m.	10
10.30 p.m. - 12.00 midnight	10.30 p.m. - 12.00 midnight	15

Faretable

\$2.50 per single journey (\$1.00 on leaving the tunnel)

No half fare for children

Student travel cards and bus coupons are not valid

Journey Distance

20.5 km

(Chuk Yuen to Chai Wan 20.0 km)

(Chai Wan to Chuk Yuen 21.0 km)

Journey Time

65 minutes. Average speed 18.9 km/h

Vehicle Allocation/Carrying Capacity

7 Double Deckers of capacity not exceeding 125 (KMB)

7 Double Deckers of capacity not exceeding 130 (CMB)

Minimum number of passengers that can be carried during a peak hour in *each* direction: 690 (KMB); 690 (CMB)

Cross Harbour Urban Route No. 111

Route

Ping Shek to Central (Macau Ferry): via Clear Water Bay Road, Lung Cheung Road, Hammer Hill Road, Choi Hung Road, Prince Edward Road East, Ma Tau Chung Road, Ma Tau Wai Road, Chatham Road North, Hong Chong Road, Cross Harbour Tunnel, Canal Road flyover, Canal Road East, Leighton Road, Morrison Hill Road, Wan Chai Road, Fleming Road, Hennessy Road, Queensway, Des Voeux Road Central, Queen Victoria Street, Connaught Road Central and Macau Ferry Pier access road.

Central (Macau Ferry) to Ping Shek: via Macau Ferry Pier access road, Connaught Road Central, Gilman Street, Des Voeux Road Central, Queensway, Hennessy Road, Fleming Road, Wan Chai Road, Morrison Hill Road, Leighton Road, Canal Road West, Canal Road flyover, Cross Harbour Tunnel, Hong Chong Road, flyover, Chatham Road North, Ma Tau Wai Road, Ma Tau Chung Road, Prince Edward Road East, Choi Hung Road, Choi Hung Bus Terminus, Prince Edward Road East, Kwun Tong Road and Ping Shek Estate access road.

Timetable

<i>From Ping Shek</i>	<i>From Central (Macau Ferry)</i>	<i>Frequency minutes</i>
	<i>Daily</i>	
6.30 a.m. - 9.45 a.m.	6.30 a.m. - 9.45 a.m.	5
9.45 a.m. - 1.05 p.m.	9.45 a.m. - 1.05 p.m.	10
1.05 p.m. - 7.50 p.m.	1.05 p.m. - 7.50 p.m.	5
7.50 p.m. - 12.32 a.m.	7.50 p.m. - 12.32 a.m.	6

Faretable

\$2.50 per single journey (\$1.00 on leaving the tunnel)

No half fare for children

Student travel cards and bus coupons are not valid

Journey Distance

14.6 km

Journey Time

42 minutes. Average speed 20.9 km/h

Vehicle Allocation/Carrying Capacity

10 Double Deckers of capacity not exceeding 170 (KMB)

10 Double Deckers of capacity not exceeding 150 (CMB)

Minimum number of passengers that can be carried during a peak hour in *each* direction: 1 380 (KMB) 1 380 (CMB)**Cross Harbour Recreation Route No. 111A**

(All Night Service)

Route**Choi Hung to Causeway Bay (Hing Fat Street):** via Choi Hung Road, Prince Edward Road East, Ma Tau Chung Road, Ma Tau Wai Road, Chatham Road North, Hong Chong Road, Cross Harbour Tunnel, Gloucester Road, Victoria Park Road, Wing Hing Street, Electric Road, Lau Sin Street and Hing Fat Street.**Causeway Bay (Hing Fat Street) to Choi Hung:** via Hing Fat Street, Wing Hing Street, Electric Road, Lau Li Street, Hing Fat Street, Victoria Park Road, Gloucester Road, flyover, Cross Harbour Tunnel, Hong Chong Road, flyover, Chatham Road North, Ma Tau Wai Road, Ma Tau Chung Road, Prince Edward Road East and Choi Hung Road.**Timetable**

<i>From Causeway Bay (Hing Fat Street)</i>	<i>From Choi Hung</i>	<i>Frequency minutes</i>
<i>Lunar New Year's Day only</i>		
12.30 a.m. - 6.00 a.m.	12.30 a.m. - 6.00 a.m.	10

Frequency and period of operation may be adjusted to suit traffic requirements

Faretable

\$4.00 per single journey (\$1.80 on leaving tunnel)

No half fare for children

Student travel cards and bus coupons are not valid

Journey Distance

10.2 km

Journey Time

25 minutes. Average speed 24.5 km/h

Vehicle Allocation/Carrying Capacity

10 Double Deckers of capacity not exceeding 125 (KMB)

10 Double Deckers of capacity not exceeding 125 (CMB)

Minimum number of passengers that can be carried during a peak hour in *each* direction: 720 (KMB); 720 (CMB)

Cross Harbour Urban Route No. 112*Route*

So Uk to North Point: via Kwong Lee Road, Tonkin Street, Castle Peak Road, Yen Chow Street, Cheung Sha Wan Road, Nathan Road, Gascoigne Road, Chatham Road North, flyover, Hong Chong Road, Cross Harbour Tunnel, Canal Road flyover, Canal Road East, Leighton Road, Morrison Hill Road, Tin Lok Lane, Hennessy Road, Yee Wo Street, Causeway Road, King's Road, Tin Chiu Street and Marble Road.

North Point to So Uk: via Marble Road, Kam Hong Street, King's Road, Causeway Road, Irving Street, Pennington Street, Yee Wo Street, Hennessy Road, Canal Road bus only road, Canal Road East, Canal Road West, Canal Road flyover, Cross Harbour Tunnel, Hong Chong Road, Chatham Road North, Gascoigne Road, Nathan Road, Cheung Sha Wan Road, Tonkin Street, Po On Road and Cheung Fat Street.

Timetable

<i>From So Uk</i>	<i>From North Point</i>	<i>Frequency minutes</i>
	<i>Daily</i>	
6.40 a.m. - 10.15 a.m.	6.40 a.m. - 10.15 a.m.	5
10.15 a.m. - 1.55 p.m.	10.15 a.m. - 1.55 p.m.	10
1.55 p.m. - 10.50 p.m.	1.55 p.m. - 10.50 p.m.	5
10.50 p.m. - 12.30 a.m.	10.50 p.m. - 12.30 a.m.	10

Faretable

\$2.50 per single journey (\$1.00 on leaving the tunnel)

No half fare for children

Student travel cards and bus coupons are not valid

Journey Distance

13.7 km

Journey Time

50 minutes. Average speed 16.4 km/h

Vehicle Allocation/Carrying Capacity

11 Double Deckers of capacity not exceeding 160 (KMB)

11 Double Deckers of capacity not exceeding 170 (CMB)

Minimum number of passengers that can be carried during a peak hour in *each* direction: 1 380 (KMB); 1 380 (CMB)

Cross Harbour Recreation Route No. 112A

(All Night Service)

Route

Mong Kok to Causeway Bay (Hing Fat Street): via Mong Kok Road, Sai Yee Street, Prince Edward Road West, Nathan Road, Gascoigne Road, Chatham Road North, flyover, Hong Chong Road, Cross Harbour Tunnel, Gloucester Road, Victoria Park Road, Wing Hing Street, Electric Road, Lau Sin Street and Hing Fat Street.

Causeway Bay (Hing Fat Street) to Mong Kok: via Hing Fat Street, Victoria Park Road, Gloucester Road, flyover, Cross Harbour Tunnel, Hong Chong Road, Chatham Road North, Gascoigne Road, Nathan Road, Argyle Street, Shanghai Street and Mong Kok Road.

Timetable

<i>From Mong Kok</i>	<i>From Causeway Bay (Hing Fat Street)</i>	<i>Frequency minutes</i>
<i>Lunar New Year's Day only</i>		
12.30 a.m. - 6.00 a.m.	12.30 a.m. - 6.00 a.m.	10

Frequency and period of operation may be adjusted to suit traffic requirements

Faretable

\$4.00 per single journey (1.80 on leaving the tunnel)

No half fare for children

Student travel cards and bus coupons are not valid

Journey Distance

8.4 km

Journey Time

25 minutes. Average speed 20.2 km/h

Vehicle Allocation/Carrying Capacity

10 Double Deckers of capacity not exceeding 125 (KMB)

10 Double Deckers of capacity not exceeding 125 (CMB)

Minimum number of passengers that can be carried per hour in each direction: 720 (KMB); 720 (CMB)

Cross Harbour Urban Route No. 113**Route**

Choi Hung to West Point: via Hammar Hill Road, Lung Cheung Road, Fung Mo Street, Tung Tau Tsuen Road, Junction Road, Prince Edward Road West, Waterloo Road, Pui Ching Road, Princess Margaret Road, flyover, Hong Chong Road, Cross Harbour Tunnel, Canal Road flyover, Canal Road East, Leighton Road, Morrison Hill Road, Queen's Road East, Queensway, Des Voeux Road Central, Queen Victoria Street, Connaught Road Central, Connaught Road West, Des Voeux Road West, Queen's Road West, Belcher's Street, Holland Street, Kennedy Town Praya and Sands Street.

West Point to Choi Hung: via Sands Street, Belcher's Street, Queen's Road West, Hill Road, Des Voeux Road West, Connaught Road West, Connaught Road Central, Gilman Street, Des Voeux Road Central, Queensway, Queen's Road East, Morrison Hill Road, Leighton Road, Canal Road West, Canal Road flyover, Cross Harbour Tunnel, Hong Chong Road, Princess Margaret Road, Pui Ching Road, Waterloo Road, Prince Edward Road West, Embankment Road, Boundary Street, Junction Road, Tung Tau Tsuen Road, Sha Tin Pass Road and Choi Hung Road.

Timetable

<i>From Choi Hung</i>	<i>From West Point</i>	<i>Frequency minutes</i>
<i>Mondays to Saturdays</i>		
6.30 a.m. - 10.54 a.m.	6.30 a.m. - 10.54 a.m.	6
10.54 a.m. - 3.18 p.m.	10.54 a.m. - 3.18 p.m.	12
3.18 p.m. - 7.42 p.m.	3.18 p.m. - 7.42 p.m.	6
7.42 p.m. - 11.54 p.m.	7.42 p.m. - 11.54 p.m.	12
<i>Sundays and Public Holidays</i>		
6.30 a.m. - 11.50 p.m.	6.30 a.m. - 11.50 p.m.	10

Faretable

\$2.50 per single journey (\$1.00 on leaving tunnel)

No half fare for children

Student travel cards and bus coupons are not valid

Journey Distance
18.3 km

Journey Time
55 minutes. Average speed 20.0 km/h

Vehicle Allocation/Carrying Capacity
11 Double Deckers of capacity not exceeding 125 (KMB)
11 Double Deckers of capacity not exceeding 130 (CMB)
Minimum number of passengers that can be carried during a peak hour in *each* direction: 1 150 (KMB); 1 150 (CMB)

Cross Harbour Urban Route No. 116

Route

Tsz Wan Shan (North) to Quarry Bay: via Tsz Wan Shan Road, Po Kong Village Road, Hammer Hill Road, Choi Hung Road, Prince Edward Road East, Ma Tau Chung Road, Ma Tau Wai Road, Chatham Road North, Hong Chong Road, Cross Harbour Tunnel, Canal Road flyover, Canal Road East, Leighton Road, Morrison Hill Road, Tin Lok Lane, Hennessy Road, Yee Wo Street, Causeway Road, King's Road, Greig Road and Yau Man Street.

Quarry Bay to Tsz Wan Shan (North): via Yau Man Street, King's Road, Causeway Road, Irving Street, Pennington Street, Yee Wo Street, Hennessy Road, Canal Road bus only Road, Canal Road East, Canal Road West, Canal Road flyover, Cross Harbour Tunnel, Hong Chong Road flyover, Chatham Road North, Ma Tau Wai Road, Ma Tau Chung Road, Prince Edward Road East, Choi Hung Road, Hammer Hill Road, Po Kong Village Road and Tsz Wan Shan Road.

Timetable

<i>From Tsz Wan Shan (North)</i>	<i>From Quarry Bay</i>	<i>Frequency minutes</i>
	<i>Daily</i>	
6.30 a.m. - 11.00 p.m.	6.30 a.m. - 11.00 p.m.	10
11.00 p.m. - 12.30 a.m.	11.00 p.m. - 12.30 a.m.	15

Faretable

\$2.50 per single journey (\$1.00 on leaving the tunnel)
No half fare for children
Student travel cards and bus coupons are not valid

Journey Distance
17.0 km

Journey Time
60 minutes. Average speed 17.0 km/h

Vehicle Allocation/Carrying Capacity
7 Double Deckers of capacity not exceeding 170 (KMB)
7 Double Deckers of capacity not exceeding 170 (CMB)
Minimum number of passengers that can be carried during a peak hour in *each* direction: 690 (KMB); 690 (CMB)

Cross Harbour Recreation Route No. 121

(All Night Service)

Route

Choi Hung to Central (Macau Ferry): via Choi Hung Road, Prince Edward Road East, Ma Tau Chung Road, Ma Tau Wai Road, Chatham Road North, Hong Chong Road, Cross Harbour

Tunnel, Canal Road flyover, Canal Road East, Leighton Road, Morrison Hill Road, Wan Chai Road, Fleming Road, Hennessy Road, Queensway, Des Voeux Road Central, Queen Victoria Street, Connaught Road Central and Macau Ferry Pier access road.

Central (Macau Ferry) to Choi Hung: via Macau Ferry Pier access road, Connaught Road Central, Gilman Street, Des Voeux Road Central, Queensway, Hennessy Road, Fleming Road, Wan Chai Road, Morrison Hill Road, Leighton Road, Canal Road West, Canal Road flyover, Cross Harbour Tunnel, Hong Chong Road, flyover, Chatham Road North, Ma Tau Wai Road, Ma Tau Chung Road, Prince Edward Road East and Choi Hung Road.

Timetable

<i>From Choi Hung</i>	<i>From Central (Macau Ferry)</i>	<i>Frequency minutes</i>
	<i>Daily</i>	
12.45 a.m. - 5.00 a.m.	12.45 a.m. - 5.00 a.m.	15

Faretable

\$4.00 per single journey (\$1.80 on leaving the tunnel)

No half fare for children

Student travel cards and bus coupons are not valid

Journey Distance

13.4 km

Journey Time

40 minutes. Average speed 20.1 km/h

Vehicle Allocation/ Carrying Capacity

3 Double Deckers of capacity not exceeding 125 (KMB)

3 Double Deckers of capacity not exceeding 146 (CMB)

Minimum number of passengers that can be carried per hour in each direction: 460 (KMB); 460 (CMB)

Cross Harbour Recreation Route No. 122

(All Night Service)

Route

So Uk to North Point: via Kwong Lee Road, Tonkin Street, Castle Peak Road, Yen Chow Street, Cheung Sha Wan Road, Nathan Road, Gascoigne Road, Chatham Road North, flyover, Hong Chong Road, Cross Harbour Tunnel, Canal Road flyover, Canal Road East, Leighton Road, Morrison Hill Road, Tin Lok Lane, Hennessy Road, Yee Wo Street, Causeway Road, King's Road, Shu Kuk Street and Harbour Parade.

North Point to So Uk: via Kam Hong Street, King's Road, Causeway Road, Irving Street, Pennington Street, Yee Wo Street, Hennessy Road, Canal Road bus only road, Canal Road East, Canal Road West, Canal Road flyover, Cross Harbour Tunnel, Hong Chong Road, Chatham Road North, Gascoigne Road, Nathan Road, Cheung Sha Wan Road, Tonkin Street, Po On Road and Cheung Fat Street.

Timetable

<i>From So Uk</i>	<i>From North Point</i>	<i>Frequency minutes</i>
	<i>Daily</i>	
12.45 a.m. - 5.00 a.m.	12.45 a.m. - 5.00 a.m.	15

Faretable

\$4.00 per single journey (\$1.80 on leaving the tunnel)

No half fare for children

Student travel cards and bus coupons are not valid

Journey Distance

13.7 km

Journey Time

40 minutes. Average speed 20.5 km/h

Vehicle Allocation/Carrying Capacity

3 Double Deckers of capacity not exceeding 125 (KMB)

3 Double Deckers of capacity not exceeding 146 (CMB)

Minimum number of passengers that can be carried per hour in *each* direction: 460 (KMB); 460 (CMB)**New Territories Cross Harbour Route No. 170***Route*

Sha Tin KCR Station to Wah Fu (Central): via Sha Tin Rural Committee Road, Yuen Wo Road, Tam Kon Po Street, Sha Tin Centre Street, Wang Pok Street, Yuen Wo Road, Sha Tin Rural Committee Road, Tai Po Road, Lion Rock Tunnel Road, Waterloo Road, Princess Margaret Road, Hong Chong Road, Cross Harbour Tunnel, flyover, Gloucester Road, Percival Street, Leighton Road, Morrison Hill Road, Wong Nai Chung Road, Aberdeen Tunnel, Wong Chuk Hang Road, Ocean Park Bus Terminus, Wong Chuk Hang Road, Nam Long Shan Road, Wong Chuk Hang Estate Bus Terminus, Nam Long Shan Road, Wong Chuk Hang Road, Aberdeen Main Road, Aberdeen Praya Road, Shek Pai Wan Road and Wah Fu Road (terminating at Lui Ming Choi Secondary School).

Wah Fu (Central) to Sha Tin KCR Station: via Wah Fu Road, Shek Pai Wan Road, Aberdeen Praya Road, Aberdeen Main Road, Wong Chuk Hang Road, Nam Long Shan Road, Wong Chuk Hang Estate Bus Terminus, Nam Long Shan Road, Wong Chuk Hang Road, Ocean Park Bus Terminus, Wong Chuk Hang Road, Aberdeen Tunnel, Wong Nai Chung Road, Morrison Hill Road, Tin Lok Lane, Hennessy Road, Great George Street, Paterson Street, Gloucester Road, (Canal Road flyover, Canal Road East, Canal Road West, Canal Road flyover)*, flyover, Cross Harbour Tunnel, Hong Chong Road, Princess Margaret Road, Argyle Street, Waterloo Road, Lion Rock Tunnel Road, Tai Po Road, Sha Tin Rural Committee Road, Yuen Wo Road, Tam Kon Po Street, Sha Tin Centre Street, Wang Pok Street, Yuen Wo Road and Sha Tin Rural Committee Road.

*Journeys to Sha Tin will be diverted between 7.00 a.m. and 10.00 a.m. and between 4.00 p.m. and 7.00 p.m. and during periods of traffic congestion

Timetable

<i>From Sha Tin KCR Station</i>	<i>From Wah Fu (Central)</i>	<i>Frequency minutes</i>
<i>Daily</i>		
7.00 a.m. - 9.12 a.m.	7.00 a.m. - 9.12 a.m.	12
9.12 a.m. - 2.57 p.m.	9.12 a.m. - 2.57 p.m.	15
2.57 p.m. - 6.45 p.m.	2.57 p.m. - 6.45 p.m.	12
6.45 p.m. - 7.15 p.m.	6.45 p.m. - 7.15 p.m.	15

Faretable

\$5.00 per single journey

(Direction: to Wah Fu—after Lion Rock Tunnel	\$4.00)
—after Cross Harbour Tunnel	\$2.00)
—after Aberdeen Tunnel	\$1.00)
(Direction: to Sha Tin—after Aberdeen Tunnel	\$4.00)
—after Cross Harbour Tunnel	\$2.20)
—after Kowloon Tong (Suffolk Road)	\$1.40)

No half fare for children

Student travel cards and bus coupons are not valid

Journey Distance
27.5 km

Journey Time
60 minutes. Average speed 27.5 km/h

Vehicle Allocation/Carrying Capacity
6 Double Deckers of capacity not exceeding 125 (KMB)
6 Double Deckers of capacity not exceeding 130 (CMB)
Minimum number of passengers that can be carried during a peak hour in *each* direction: 575 (KMB); 575 (CMB)

Sha Tin Race Course Recreation Route No. 881

Route

Sha Tin Race Course to Kennedy Town: via Race Course Road, Tai Po Road, J7, Sha Tin Road, Lion Rock Tunnel Road, Waterloo Road, Princess Margaret Road, Hong Chong Road, Cross Harbour Tunnel, Canal Road flyover, Canal Road East, Leighton Road, Morrison Hill Road, Wan Chai Road, Fleming Road, Hennessy Road, Queensway, Des Voeux Road Central, Queen Victoria Street, Queen's Road Central, Queen's Road West, Belcher's Street and Victoria Road.

Timetable

From Sha Tin Race Course
Operated on the occasion of Race Days at Sha Tin only

Bus will stand-by at the Race Course from the fourth race until approximately one hour after the last race and depart from Race Course when fully loaded
Service may be cancelled at short notice
Frequency may be adjusted to suit traffic requirements

Faretable
\$12.00 per single journey (\$4.00 on leaving the Cross Harbour Tunnel)
No half fare for children
Student travel cards and bus coupons are not valid

Journey Distance
25.0 km

Journey Time
85 minutes. Average speed 17.6 km/h

Vehicle Allocation/Carrying Capacity
2 Double Deckers of capacity not exceeding 125 (KMB)
2 Double Deckers of capacity not exceeding 146 (CMB)
Minimum number of passengers that can be carried per hour: 230 (KMB); 280 (CMB)

Sha Tin Race Course Recreation Route No. 882

Route

Sha Tin Race Course to Chai Wan (East): via Race Course Road, Tai Po Road, J7, Sha Tin Road, Lion Rock Tunnel Road, Waterloo Road, Princess Margaret Road, Hong Chong Road, Cross Harbour Tunnel, Canal Road flyover, Canal Road East, Leighton Road, Morrison Hill Road, Tin Lok Lane, Hennessy Road, Yee Wo Street, Causeway Road, King's Road, Shau Kei Wan Road, Chai Wan Road, Wan Tsui Road, Chai Wan Road, Sun Yip Street, Sun On Street and On Yip Street.

Timetable

*From Sha Tin Race Course
Operated on the occasion of Race Days at Sha Tin only*

Buses will stand-by at the Race Course from the fourth race until approximately one hour after the last race and depart from Race Course when fully loaded
Service may be cancelled at short notice
Frequency may be adjusted to suit traffic requirements

Faretable

\$12.00 per single journey (\$4.00 on leaving the Cross Harbour Tunnel)
No half fare for children
Student travel cards and bus coupons are not valid

Journey Distance

27.9 km

Journey Time

95 minutes. Average speed 17.6 km/h

Vehicle Allocation/Carrying Capacity

2 Double Deckers of capacity not exceeding 125 (KMB)
2 Double Deckers of capacity not exceeding 146 (CMB)
Minimum number of passengers that can be carried per hour: 230 (KMB); 280 (CMB)

Sha Tin Race Course Recreation Route No. 884*Route*

Sha Tin Race Course to Aberdeen: via Race Course Road, Tai Po Road, J7, Sha Tin Road, Lion Rock Tunnel Road, Waterloo Road, Princess Margaret Road, Hong Chong Road, Cross Harbour Tunnel, Canal Road flyover, Canal Road East, Leighton Road, Morrison Hill Road, Wan Chai Road, Fleming Road, Hennessy Road, Queensway, Cotton Tree Drive, Kennedy Road, Upper Albert Road, Caine Road, Bonham Road, Pok Fu Lam Road, Shek Pai Wan Road, Wah Fu Road, Wah Fu (South) Bus Terminus, Wah Fu Road, Shek Pai Wan Road, Aberdeen Praya Road, Aberdeen Main Road, Tung Sing Road and Lok Yeung Street.

Timetable

*From Sha Tin Race Course
Operated on the occasion of Race Days at Sha Tin only*

Buses will stand-by at the Race Course from the fourth race until approximately one hour after the last race and depart from Race Course when fully loaded
Service may be cancelled at short notice
Frequency may be adjusted to suit traffic requirements

Faretable

\$12.00 per single journey (\$4.00 on leaving the Cross Harbour Tunnel)
No half fare for children
Student travel cards and bus coupons are not valid

Journey Distance

26.5 km

Journey Time

98 minutes. Average speed 16.2 km/h

Vehicle Allocation/Carrying Capacity

1 Double Decker of capacity not exceeding 130 (KMB)
1 Double Decker of capacity not exceeding 130 (CMB)
Minimum number of passengers that can be carried per hour: 115 (KMB); 115 (CMB)

KOWLOON MOTOR BUS COMPANY (1933) LIMITED SERVICES**Kowloon Urban Route No. 1***Route*

Star Ferry to Chuk Yuen Estate: via Salisbury Road, Nathan Road, Public Square Street, Shanghai Street, Mong Kok Road, Sai Yee Street, Flower Market Road, Yuen Ngai Street, Prince Edward Road West, Embankment Road, Boundary Street, Junction Road, Tung Tau Tsuen Road, Fung Mo Street, Heng Lam Street, Fu Mei Street East, Wang Tau Hom East Road, Wang Tau Hom South Road, Lok Fu Bus Station, Wang Tau Hom East Road, Fu Mei Street, Fung Mo Street, flyover, Lung Cheung Road, Wong Tai Sin Road, Ma Chai Hang Road, Road A1 and Road A.

Chuk Yuen Estate to Star Ferry: via Road A, Road A1, Ma Chai Hang Road, flyover, Fung Mo Street, Fu Mei Street, Wang Tau Hom East Road, Fu Mei Street East, Heng Lam Street, Fung Mo Street, Tung Tau Tsuen Road, Junction Road, Prince Edward Road West, Nathan Road and Salisbury Road.

Timetable

<i>From Star Ferry</i>	<i>From Chuk Yuen Estate</i>	<i>Frequency minutes</i>
6.35 a.m. - 6.59 a.m.	5.45 a.m. - 6.09 a.m.	12
6.59 a.m. - 10.35 a.m.	6.09 a.m. - 9.45 a.m.	6
10.35 a.m. - 11.47 a.m.	9.45 a.m. - 10.57 a.m.	12
11.47 a.m. - 7.41 p.m.	10.57 a.m. - 6.51 p.m.	6
7.41 p.m. - 8.53 p.m.	6.51 p.m. - 8.03 p.m.	12
8.53 p.m. - 11.05 p.m.	8.03 p.m. - 10.15 p.m.	6
11.05 p.m. - 12.29 a.m.	10.15 p.m. - 11.39 p.m.	12

Faretable

\$1.10 per single journey

Journey Distance

9.8 km

Journey Time

46 minutes. Average speed 12.8 km/h

Vehicle Allocation/Carrying Capacity

17 Double Deckers of capacity not exceeding 125

Minimum number of passengers that can be carried during a peak hour in *each* direction: 1 090

Kowloon Urban Route No. 1A*Route*

Star Ferry to Sau Mau Ping (Central): via Salisbury Road, Nathan Road, Public Square Street, Shanghai Street, Mong Kok Road, Sai Yee Street, Flower Market Road, Yuen Ngai Street, Prince Edward Road West, Embankment Road, Boundary Street, Prince Edward Road East, Kwun Tong Road, Hip Wo Street, Hiu Kwong Street and Sau Ming Road.

Sau Mau Ping (Central) to Star Ferry: via Sau Ming Road, Hiu Kwong Street, Hip Wo Street, Tung Yan Street, Yue Man Square, Hong Ning Road, Kwun Tong Road, Prince Edward Road East, Prince Edward Road West, Nathan Road and Salisbury Road.

*Timetable**From Star Ferry**From Sau Mau Ping**Frequency
minutes**Mondays to Saturdays*

6.27 a.m. - 7.23 a.m.	5.30 a.m. - 6.26 a.m.	8
7.23 a.m. - 11.29 a.m.	6.26 a.m. - 10.32 a.m.	3/4
11.29 a.m. - 12.23 p.m.	10.32 a.m. - 11.26 a.m.	6
12.23 p.m. - 7.48 p.m.	11.26 a.m. - 6.51 p.m.	3/4
7.48 p.m. - 8.48 p.m.	6.51 p.m. - 7.51 p.m.	6
8.48 p.m. - 11.32 p.m.	7.51 p.m. - 10.35 p.m.	4
11.32 p.m. - 12.36 a.m.	10.35 p.m. - 11.39 p.m.	8

Sundays and Public Holidays

6.27 a.m. - 8.03 a.m.	5.30 a.m. - 7.06 a.m.	8
8.03 a.m. - 11.31 a.m.	7.06 a.m. - 10.34 a.m.	4
11.31 a.m. - 12.37 p.m.	10.34 a.m. - 11.40 a.m.	6
12.37 p.m. - 7.45 p.m.	11.40 a.m. - 6.48 p.m.	4
7.45 p.m. - 8.51 p.m.	6.48 p.m. - 7.54 p.m.	6
8.51 p.m. - 11.23 p.m.	7.54 p.m. - 10.26 p.m.	4
11.23 p.m. - 12.35 a.m.	10.26 p.m. - 11.38 p.m.	8

Faretable

\$1.40 per single journey

Journey Distance

14.8 km

Journey Time

51 minutes. Average speed 17.4 km/h

Vehicle Allocation/Carrying Capacity

32 Double Deckers of capacity not exceeding 125

Minimum number of passengers that can be carried during a peak hour in *each* direction: 1 955**Kowloon Urban Route No. 1K***Route*

Kowloon Station (South Bound Circular): via On Wan Road, Cheong Wan Road, Chatham Road South, Salisbury Road, Star Ferry Bus Terminus, Salisbury Road, Nathan Road, Argyle Street, Shanghai Street, Mong Kok Road, Sai Yee Street, Flower Market Road, Yuen Ngai Street, Prince Edward Road West, Embankment Road, Boundary Street, Prince Edward Road West, Ma Tau Chung Road, Mok Cheong Street, To Kwa Wan Road, Ma Tau Wai Road, Wuhu Street, Taku Street, Bulkeley Street, Ming On Street, Baker Street, Gillies Avenue, Cheong Wan Road and On Wan Road.

*Timetable**From Kowloon Station**Frequency
minutes*

6.00 a.m. - 9.51 a.m.	7
9.51 a.m. - 10.51 a.m.	15
10.51 a.m. - 7.01 p.m.	7
7.01 p.m. - 8.01 p.m.	15
8.01 p.m. - 10.28 p.m.	7
10.28 p.m. - 11.52 p.m.	12

Faretable

\$1.00 per single journey

Below scale fare authorized under section 13(4)(b)

Journey Distance

13.3 km

Journey Time

58 minutes. Average speed 13.8 km/h

Vehicle Allocation/Carrying Capacity

9 Double Deckers of capacity not exceeding 125

Minimum number of passengers that can be carried during a peak hour in each direction: 910

Kowloon Urban Route No. 2**Route**

Star Ferry to So Uk: via Salisbury Road, Nathan Road, Lai Chi Kok Road, Wong Chuk Street, Yu Chau Street, Yen Chow Street, Cheung Sha Wan Road, Tonkin Street, Po On Road and Cheung Fat Street.

So Uk to Star Ferry: via Kwong Lee Road, Tonkin Street, Castle Peak Road, Yen Chow Street, Lai Chi Kok Road, Nathan Road and Salisbury Road.

Timetable

<i>From So Uk</i>	<i>From Star Ferry</i>	<i>Frequency minutes</i>
5.30 a.m. – 6.30 a.m.	6.12 a.m. – 7.12 a.m.	10
6.30 a.m. – 9.40 a.m.	7.12 a.m. – 10.22 a.m.	7
9.40 a.m. – 10.40 a.m.	10.22 a.m. – 11.22 a.m.	10
10.40 a.m. – 6.50 p.m.	11.22 a.m. – 7.32 p.m.	7
6.50 p.m. – 7.50 p.m.	7.32 p.m. – 8.32 p.m.	10
7.50 p.m. – 10.40 p.m.	8.32 p.m. – 11.22 p.m.	7
10.40 p.m. – 11.50 p.m.	11.22 p.m. – 12.32 a.m.	10

Faretable

\$1.00 per single journey

Journey Distance

7.1 km

Journey Time

38 minutes. Average speed 11.2 km/h

Vehicle Allocation/Carrying Capacity

14 Double Deckers of capacity not exceeding 125

Minimum number of passengers that can be carried during a peak hour in each direction: 930

Kowloon Urban Route No. 2A**Route**

So Uk to Lok Wah: via Kwong Lee Road, Tonkin Street, Lai Chi Kok Road, Nathan Road, Mong Kok Road, Sai Yeung Choi Street, Argyle Street, Prince Edward Road East, Kwun Tong Road, Ngau Tau Kok Road, Chun Wah Road and Lok Wah Estate access road.

Lok Wah to So Uk: via Lok Wah Estate access road, Chun Wah Road, On Wah Street, On Tak Road, Ngau Tau Kok Road, flyover, Kwun Tong Road, Prince Edward Road East, Argyle Street, Shanghai Street, Lai Chi Kok Road, Boundary Street, Yee Kuk Street, Lai Chi Kok Road, Tonkin Street, Po On Road and Cheung Fat Street.

Timetable

<i>From So Uk</i>	<i>From Lok Wah</i>	<i>Frequency minutes</i>
6.18 a.m. - 6.58 a.m.	5.30 a.m. - 6.10 a.m.	10
6.58 a.m. - 9.58 a.m.	6.10 a.m. - 9.58 a.m.	6
9.58 a.m. - 10.58 a.m.	9.58 a.m. - 10.58 a.m.	12
10.58 a.m. - 6.58 p.m.	10.58 a.m. - 6.58 p.m.	6
6.58 p.m. - 7.58 p.m.	6.58 p.m. - 7.58 p.m.	12
7.58 p.m. - 11.40 p.m.	7.58 p.m. - 10.52 p.m.	6
11.40 p.m. - 12.20 a.m.	10.52 p.m. - 11.32 p.m.	10

Faretable

\$1.10 per single journey

Journey Distance

11.4 km

Journey Time

44 minutes. Average speed 15.6 km/h

Vehicle Allocation/Carrying Capacity

16 Double Deckers of capacity not exceeding 125

Minimum number of passengers that can be carried during a peak hour in *each* direction: 1 190

Kowloon Urban Route No. 2C*Route*

Tai Hang Tung to Star Ferry: via Tai Hang Tung Road, Boundary Street, Knight Street, Prince Edward Road West, Sai Yee Street, Argyle Street, Yim Po Fong Street, Waterloo Road, Wylie Road, Gascoigne Road, Jordan Road, Cox's Road, Austin Road, Chatham Road South and Salisbury Road.

Star Ferry to Tai Hang Tung: via Salisbury Road, Chatham Road South, Austin Road, Cox's Road, Jordan Road, Gascoigne Road, Wylie Road, Waterloo Road, Yim Po Fong Street, Nelson Street, Sai Yee Street, Boundary Street, Tai Hang Tung Road, Tong Yam Street and Tai Hang Tung Road.

Timetable

<i>From Tai Hang Tung</i>	<i>From Star Ferry</i>	<i>Frequency minutes</i>
<i>Mondays to Saturdays</i>		
6.00 a.m. - 9.20 a.m.	6.30 a.m. - 9.50 a.m.	10
9.20 a.m. - 10.20 a.m.	9.50 a.m. - 10.50 a.m.	20
10.20 a.m. - 3.20 p.m.	10.50 a.m. - 3.50 p.m.	12
3.20 p.m. - 6.10 p.m.	3.50 p.m. - 6.40 p.m.	10
6.10 p.m. - 7.10 p.m.	6.40 p.m. - 7.40 p.m.	20
7.10 p.m. - 10.10 p.m.	7.40 p.m. - 10.40 p.m.	12
10.10 p.m. - 11.25 p.m.	10.40 p.m. - 11.55 p.m.	15

Sundays and Public Holidays

6.00 a.m. - 9.12 a.m.	6.30 a.m. - 9.42 a.m.	12
9.12 a.m. - 10.32 a.m.	9.42 a.m. - 11.02 p.m.	20
10.32 a.m. - 6.20 p.m.	11.02 p.m. - 6.50 p.m.	12
6.20 p.m. - 7.40 p.m.	6.50 p.m. - 8.10 p.m.	20
7.40 p.m. - 9.40 p.m.	8.10 p.m. - 10.10 p.m.	12
9.40 p.m. - 11.25 p.m.	10.10 p.m. - 11.55 p.m.	15

Faretable

\$1.00 per single journey

Journey Distance

6.5 km

Journey Time

26 minutes. Average speed 15.0 km/h

Vehicle Allocation/Carrying Capacity

6 Double Deckers of capacity not exceeding 125

Minimum number of passengers that can be carried during a peak hour in *each* direction: 420**Kowloon Urban Route No. 2D***Route*

Tung Tau Estate to Chak On Estate: via Tung Fat Road, Tung Lung Road, Tung Tau Tsuen Road, Tung Tsing Road, Sa Po Road, Nga Tsin Wai Road, Lancashire Road, Waterloo Road, Prince Edward Road West, Embankment Road, Boundary Street, Tai Hang Tung Road, Woh Chai Street, Pak Tin Street, Pak Wan Street, Nam Cheong Street and Chak On Estate access road.

Chak On Estate to Tung Tau Estate: via Chak On Estate access road, Nam Cheong Street, Pak Wan Street, Pak Tin Street, Berwick Street, Shek Kip Mei Street, Woh Chai Street, Tai Hang Tung Road, Boundary Street, Earl Street, Prince Edward Road West, La Salle Road, Nga Tsin Wai Road, Tak Ku Ling Road, Carpenter Road, Lok Sin Road, Choi Hung Road, Tai Shing Street, Tai Tung Street and Tung Fat Road.

Timetable

<i>From Tung Tau Estate</i>	<i>From Chak On Estate</i>	<i>Frequency minutes</i>
5.35 a.m. - 6.20 a.m.	6.05 a.m. - 7.02 a.m.	15
6.20 a.m. - 10.20 a.m.	7.02 a.m. - 9.50 a.m.	12
10.20 a.m. - 11.40 a.m.	9.50 a.m. - 11.10 a.m.	20
11.40 a.m. - 7.16 p.m.	11.10 a.m. - 6.46 p.m.	12
7.16 p.m. - 8.36 p.m.	6.46 p.m. - 8.06 p.m.	20
8.36 p.m. - 11.12 p.m.	8.06 p.m. - 11.42 p.m.	12

Faretable

\$1.00 per single journey

Journey Distance

7.6 km

Journey Time

25 minutes. Average speed 18.2 km/h

Vehicle Allocation/Carrying Capacity

5 Double Deckers of capacity not exceeding 125

Minimum number of passengers that can be carried during a peak hour in *each* direction: 350**Kowloon Urban Route No. 2E***Route*

Kowloon City Ferry to Pak Tin: via San Ma Tau Street, To Kwa Wan Road, Ma Tau Wai Road, Wuhu Street, Chatham Road North, Gascoigne Road, Jordan Road, Ferry Street, Saigon Street, Canton Road, Public Square Street, Shanghai Street, Argyle Street, Cherry Street, Tai Kok Tsui Road, Boundary Street, Hai Tan Street, Nam Cheong Street and Pak Wan Street.

Pak Tin to Kowloon City Ferry: via Pak Wan Street, Nam Cheong Street, Lai Chi Kok Road, Boundary Street, Tai Kok Tsui Road, unnamed Road, Beech Street, Anchor Street, Ash Street, Fuk Tsun Street, Mong Kok Road, Shanghai Street, Jordan Road, Gascoigne Road, Chatham Road North, Wuhu Street, Ma Tau Wai Road, To Kwa Wan Road and San Ma Tau Street.

Timetable

<i>From Kowloon City Ferry</i>	<i>From Pak Tin</i>	<i>Frequency minutes</i>
<i>Mondays to Saturdays</i>		
5.52 a.m. - 6.42 a.m.	5.40 a.m. - 6.20 a.m.	10
6.42 a.m. - 10.30 a.m.	6.20 a.m. - 10.26 a.m.	6
10.30 a.m. - 3.42 p.m.	10.26 a.m. - 3.14 p.m.	12
3.42 p.m. - 7.18 p.m.	3.14 p.m. - 7.20 p.m.	6
7.18 p.m. - 11.06 p.m.	7.20 p.m. - 11.08 p.m.	12
11.06 p.m. - 12.06 a.m.	11.08 p.m. - 11.53 p.m.	15
<i>Sundays and Public Holidays</i>		
5.50 a.m. - 9.10 a.m.	5.40 a.m. - 9.20 a.m.	10
9.10 a.m. - 10.40 a.m.	9.20 a.m. - 10.29 a.m.	7/8
10.40 a.m. - 11.40 a.m.	10.29 a.m. - 11.29 a.m.	12
11.40 a.m. - 7.10 p.m.	11.29 a.m. - 7.06 p.m.	7/8
7.10 p.m. - 10.46 p.m.	7.06 p.m. - 10.18 p.m.	12
10.46 p.m. - 12.01 a.m.	10.18 p.m. - 11.48 p.m.	15

Faretable

\$1.00 per single journey

Journey Distance

9.0 km

Journey Time

52 minutes. Average speed 10.4 km/h

Vehicle Allocation/Carrying Capacity

19 Double Deckers of capacity not exceeding 125

Minimum number of passengers that can be carried during a peak hour in *each* direction: 1 200

Kowloon Urban Route No. 2F**Route**

Cheung Sha Wan to Tsz Wan Shan (South): via Cheung Shun Street, Tai Nan West Street, Castle Peak Road, Tai Po Road, Pei Ho Street, Berwick Street, Nam Cheong Street, Cornwall Street, Waterloo Road, Junction Road, Fu Mei Street, Fung Mo Street, Lung Cheung Road and Po Kong Village Road.

Tsz Wan Shan (South) to Cheung Sha Wan: via Yuk Wah Street, Wan Wah Street, Shung Wah Street, Sheung Fung Street, Fung Tak Road, Po Kong Village Road, Lung Cheung Road, Fung Mo Street, Fu Mei Street, Junction Road, Waterloo Road, Cornwall Street, Nam Cheong Street, Un Chau Street, Hing Wah Street, Cheung Sha Wan Road, Cheung Lai Street and Cheung Shun Street.

Timetable

<i>From Cheung Sha Wan</i>	<i>From Tsz Wan Shan (South)</i>	<i>Frequency minutes</i>
<i>Mondays to Saturdays</i>		
6.18 a.m. - 6.58 a.m.	5.40 a.m. - 6.20 a.m.	10
6.58 a.m. - 11.07 a.m.	6.20 a.m. - 10.23 a.m.	4/5
11.07 a.m. - 11.57 a.m.	10.23 a.m. - 11.13 a.m.	10
11.57 a.m. - 3.49 p.m.	11.13 a.m. - 3.05 p.m.	8
3.49 p.m. - 7.58 p.m.	3.05 p.m. - 7.14 p.m.	4/5
7.58 p.m. - 8.58 p.m.	7.14 p.m. - 8.14 p.m.	10
8.58 p.m. - 10.50 p.m.	8.14 p.m. - 10.38 p.m.	8
10.50 p.m. - 12.10 a.m.	10.38 p.m. - 11.28 p.m.	10

<i>From Cheung Sha Wan</i>	<i>From Tsz Wan Shan (South)</i>	<i>Frequency minutes</i>
<i>Sundays and Public Holidays</i>		
6.18 a.m. - 7.48 a.m.	5.40 a.m. - 7.00 a.m.	10
7.48 a.m. - 9.42 a.m.	7.00 a.m. - 9.00 a.m.	7/8
9.42 a.m. - 11.12 a.m.	9.00 a.m. - 10.30 a.m.	6
11.12 a.m. - 12.12 p.m.	10.30 a.m. - 11.30 a.m.	10
12.12 p.m. - 7.30 p.m.	11.30 a.m. - 6.48 p.m.	6
7.30 p.m. - 8.30 p.m.	6.48 p.m. - 7.58 p.m.	10
8.30 p.m. - 10.30 p.m.	7.58 p.m. - 10.08 p.m.	7/8
10.30 p.m. - 12.10 a.m.	10.08 p.m. - 11.28 p.m.	10

Faretable

\$1.00 per single journey

Journey Distance

8.9 km

Journey Time

40 minutes. Average speed 13.2 km/h

Vehicle Allocation/Carrying Capacity

20 Double Deckers of capacity not exceeding 125

Minimum number of passengers that can be carried during a peak hour in each direction: 1 500

Kowloon Urban Route No. 2K*Route*

Kowloon Station (North Bound Circular): via On Wan Road, Cheong Wan Road, Gillies Avenue, Wuhu Street, Ma Tau Wai Road, To Kwa Wan Road, Ma Tau Kok Road, Ma Tau Chung Road, Prince Edward Road West, Sai Yee Street, Argyle Street, Shanghai Street, Mong Kok Road, Nathan Road, Salisbury Road, Star Ferry Bus Terminus, Salisbury Road, Chatham Road South, Cheong Wan Road and On Wan Road.

Timetable

<i>From Kowloon Station</i>	<i>Frequency minutes</i>
<i>Mondays to Saturdays</i>	
6.00 a.m. - 9.51 a.m.	7
9.51 a.m. - 10.51 a.m.	15
10.51 a.m. - 7.01 p.m.	7
7.01 p.m. - 8.01 p.m.	15
8.01 p.m. - 10.28 p.m.	7
10.28 p.m. - 11.52 p.m.	12

Faretable

\$1.00 per single journey

Below scale fare authorized under section 13(4)(b)

Journey Distance

12.8 km

Journey Time

56 minutes. Average speed 13.7 km/h

Vehicle Allocation/Carrying Capacity

9 Single Deck Coaches of capacity not exceeding 42. No standing passengers allowed.

(Double-Deckers may also be used to meet passenger demand.)

Minimum number of passengers that can be carried during a peak hour in *each* direction: 320

Kowloon Urban Route No. 3*Route*

Jordan Road Ferry to Chuk Yuen: via Jordan Road, Nathan Road, Waterloo Road, Prince Edward Road West, Short Street, Boundary Street, Grampian Road, Dumbarton Road, Junction Road and Tung Tau Tsuen Road.

Chuk Yuen to Jordan Road Ferry: via Tung Tau Tsuen Road, Junction Road, Prince Edward Road West, Waterloo Road, Nathan Road and Jordan Road.

Timetable

<i>From Chuk Yuen</i>	<i>From Jordan Road Ferry</i>	<i>Frequency minutes</i>
<i>Mondays to Saturdays</i>		
5.40 a.m. - 6.20 a.m.	6.10 a.m. - 6.50 a.m.	10
6.20 a.m. - 10.20 a.m.	6.50 a.m. - 11.05 a.m.	7/8
10.20 a.m. - 3.10 p.m.	11.05 a.m. - 3.55 p.m.	10
3.10 p.m. - 7.10 p.m.	3.55 p.m. - 7.55 p.m.	7/8
7.10 p.m. - 10.30 p.m.	7.55 p.m. - 11.15 p.m.	10
10.30 p.m. - 12.00 mid.	11.15 p.m. - 12.30 a.m.	15

Sundays and Public Holidays

5.41 a.m. - 7.05 a.m.	6.10 a.m. - 7.10 a.m.	12
7.05 a.m. - 9.15 a.m.	7.10 a.m. - 10.00 a.m.	10
9.15 a.m. - 10.30 a.m.	10.00 a.m. - 11.07 a.m.	7/8
10.30 a.m. - 12.00 noon	11.07 a.m. - 12.37 p.m.	10
12.00 noon - 7.00 p.m.	12.37 p.m. - 7.45 p.m.	7/8
7.00 p.m. - 8.00 p.m.	7.45 p.m. - 8.45 p.m.	12
8.00 p.m. - 10.30 p.m.	8.45 p.m. - 11.15 p.m.	10
10.30 p.m. - 12.00 mid.	11.15 p.m. - 12.30 a.m.	15

Faretable

\$1.00 per single journey

Journey Distance

6.5 km

Journey Time

32 minutes

Vehicle Allocation/Carrying Capacity

10 Double Deckers of capacity not exceeding 125

Minimum number of passengers that can be carried during a peak hour in *each* direction: 760

Kowloon Urban Route No. 3A*Route*

Chuk Yuen to Tsz Wan Shan: via Sha Tin Pass Road, Choi Hung Road, Po Kong Village Road, Fung Tak Road, Sheung Fung Street, Wan Wah Street and Tsz Wan Shan Road.

Tsz Wan Shan to Chuk Yuen: via Tsz Wan Shan Road, Wai Wah Street, Wan Wah Street, Shung Wah Street, Sheung Fung Street, Fung Tak Road, Po Kong Village Road, Choi Hung Road and Sha Tin Pass Road.

Timetable*From Chuk Yuen**From Tsz Wan Shan**Frequency
minutes**Mondays to Saturdays*

5.36 a.m. - 6.00 a.m.	5.49 a.m. - 6.13 a.m.	8
6.00 a.m. - 9.54 a.m.	6.13 a.m. - 10.07 a.m.	4/5
9.54 a.m. - 10.54 a.m.	10.07 a.m. - 11.07 a.m.	10
10.54 a.m. - 3.24 p.m.	11.07 a.m. - 3.37 p.m.	6
3.24 p.m. - 6.55 p.m.	3.37 p.m. - 7.18 p.m.	4/5
6.55 p.m. - 7.55 p.m.	7.18 p.m. - 8.08 p.m.	10
7.55 p.m. - 12.19 a.m.	8.08 p.m. - 12.32 a.m.	6

Sundays and Public Holidays

5.36 a.m. - 6.00 a.m.	5.49 a.m. - 6.13 a.m.	8
6.00 a.m. - 9.48 a.m.	6.13 a.m. - 10.01 a.m.	6
9.48 a.m. - 10.48 a.m.	10.01 a.m. - 11.01 a.m.	12
10.48 a.m. - 6.54 p.m.	11.01 a.m. - 7.07 p.m.	6
6.54 p.m. - 7.54 p.m.	7.07 p.m. - 8.07 p.m.	12
7.54 p.m. - 12.18 a.m.	8.07 p.m. - 12.31 a.m.	6

Faretable

70 cents per single journey

Journey Distance

2.3 km

Journey Time

10 minutes. Average speed 13.8 km/h

Vehicle Allocation/Carrying Capacity

6 Double Deckers of capacity not exceeding 125. Vehicles fitted with retarders.

Minimum number of passengers that can be carried during a peak hour in each direction: 1 495

Kowloon Urban Route No. 3B**Route**

Hung Hom Ferry to Tsz Wan Shan (North): via Gillies Avenue, Wuhu Street, Ma Tau Wai Road, To Kwa Wan Road, Ma Tau Kok Road, Ma Tau Chung Road, Prince Edward Road East, Choi Hung Road, Po Kong Village Road, Fung Tak Road, Sheung Fung Street, Wan Wah Street and Tsz Wan Shan Road.

Tsz Wan Shan (North) to Hung Hom Ferry: via Tsz Wan Shan Road, Wai Wah Street, Wan Wah Street, Shung Wah Street, Sheung Fung Street, Fung Tak Road, Po Kong Village Road, Choi Hung Road, flyover, Prince Edward Road East, Ma Tau Chung Road, Mok Cheong Street, To Kwa Wan Road, Ma Tau Wai Road, Wuhu Street, Taku Street, Bulkeley Street, Ming On Street, Baker Street and Gillies Avenue.

Timetable*From Hung Hom Ferry**From Tsz Wan Shan**Frequency
minutes**Mondays to Saturdays*

6.10 a.m. - 9.40 a.m.	5.40 a.m. - 10.25 a.m.	7/8
9.40 a.m. - 10.40 a.m.	10.25 a.m. - 11.25 a.m.	15
10.40 a.m. - 6.55 p.m.	11.25 a.m. - 7.40 p.m.	7/8
6.55 p.m. - 7.55 p.m.	7.40 p.m. - 8.40 p.m.	15
7.55 p.m. - 11.40 p.m.	8.40 p.m. - 10.55 p.m.	7/8
11.40 p.m. - 12.25 a.m.	10.55 p.m. - 11.56 p.m.	15

Faretable

\$1.00 per single journey

Journey Distance

7.5 km

Journey Time

40 minutes. Average speed 11.3 km/h

Vehicle Allocation/Carrying Capacity

12 Double Deckers of capacity not exceeding 125. Vehicles fitted with retarders

Minimum number of passengers that can be carried during a peak hour in *each* direction: 840**Kowloon Urban Route No. 3C***Route*

Jordan Road Ferry to Tsz Wan Shan (North): via Jordan Road, Nathan Road, Public Square Street, Shanghai Street, Mong Kok Road, Sai Yeung Choi Street, Argyle Street, Waterloo Road, Hereford Road, Renfrew Road, Junction Road, Fu Mei Street, Fung Mo Street, Lung Cheung Road, Po Kong Village Road and Tsz Wan Shan Road.

Tsz Wan Shan (North) to Jordan Road Ferry: via Tsz Wan Shan Road, Po Kong Village Road, Lung Cheung Road, Fung Mo Street, Fu Mei Street, Junction Road, Waterloo Road, Prince Edward Road West, Nathan Road and Jordan Road.

Timetable

<i>From Jordan Road Ferry</i>	<i>From Tsz Wan Shan (North)</i>	<i>Frequency minutes</i>
<i>Mondays to Saturdays</i>		
6.15 a.m. - 6.52 a.m.	5.36 a.m. - 6.06 a.m.	7/8
6.52 a.m. - 11.20 a.m.	6.06 a.m. - 10.22 a.m.	4
11.20 a.m. - 12.05 p.m.	10.22 a.m. - 11.20 a.m.	7/8
12.05 p.m. - 3.50 p.m.	11.20 a.m. - 3.00 p.m.	5
3.50 p.m. - 7.50 p.m.	3.00 p.m. - 7.04 p.m.	4
7.50 p.m. - 8.35 p.m.	7.04 p.m. - 7.50 p.m.	7/8
8.35 p.m. - 11.15 p.m.	7.50 p.m. - 10.35 p.m.	5
11.15 p.m. - 12.35 a.m.	10.35 p.m. - 11.55 p.m.	10
<i>Sundays and Public Holidays</i>		
6.15 a.m. - 7.15 a.m.	5.36 a.m. - 6.35 a.m.	7/8
7.15 a.m. - 10.15 a.m.	6.35 a.m. - 9.20 a.m.	5
10.15 a.m. - 11.18 a.m.	9.20 a.m. - 10.32 a.m.	4/5
11.18 a.m. - 12.08 p.m.	10.32 a.m. - 11.22 a.m.	10
12.08 p.m. - 7.57 p.m.	11.22 a.m. - 7.12 p.m.	4/5
7.57 p.m. - 8.57 p.m.	7.12 p.m. - 8.12 p.m.	10
8.57 p.m. - 11.12 p.m.	8.12 p.m. - 10.32 p.m.	5
11.12 p.m. - 12.32 a.m.	10.32 p.m. - 11.52 p.m.	10

Faretable

\$1.10 per single journey

Journey Distance

10.2 km

Journey Time

46 minutes. Average speed 13.3 km/h

Vehicle Allocation/Carrying Capacity

24 Double Deckers of capacity not exceeding 125

Minimum number of passengers that can be carried during a peak hour in *each* direction: 1 725

Kowloon Urban Route No. 3D**Route**

Kwun Tong (Yuet Wah Street) to Tsz Wan Shan (North): via Yuet Wah Street, Hip Wo Street, Mut Wah Street, Hong Ning Road, Kwun Tong Road, Lung Cheung Road, Hammer Hill Road, Choi Hung Bus Terminus, Hammer Hill Road, Po Kong Village Road and Tsz Wan Shan Road.

Tsz Wan Shan (North) to Kwun Tong (Yuet Wah Street): via Tsz Wan Shan Road, Po Kong Village Road, Hammer Hill Road, Choi Hung Bus Terminus, Prince Edward Road East, Kwun Tong Road, Hong Ning Road and Mut Wah Street.

Timetable

<i>From Kwun Tong</i>	<i>From Tsz Wan Shan (North)</i>	<i>Frequency minutes</i>
<i>Mondays to Saturdays</i>		
5.42 a.m. - 6.52 a.m.	5.50 a.m. - 6.20 a.m.	10
6.52 a.m. - 10.22 a.m.	6.20 a.m. - 9.50 a.m.	3/4
10.22 a.m. - 10.52 a.m.	9.50 a.m. - 10.20 a.m.	10
10.52 a.m. - 3.52 p.m.	10.20 a.m. - 3.20 p.m.	6
3.52 p.m. - 7.22 p.m.	3.20 p.m. - 6.50 p.m.	3/4
7.22 p.m. - 8.52 p.m.	6.50 p.m. - 8.20 p.m.	10
8.52 p.m. - 10.52 p.m.	8.20 p.m. - 10.20 p.m.	6
10.52 p.m. - 12.02 a.m.	10.20 p.m. - 12.30 a.m.	10
<i>Sundays and Public Holidays</i>		
5.42 a.m. - 6.52 a.m.	5.50 a.m. - 6.20 a.m.	10
6.52 a.m. - 10.22 a.m.	6.20 a.m. - 9.50 a.m.	6
10.22 a.m. - 11.22 a.m.	9.50 a.m. - 10.50 a.m.	12
11.22 a.m. - 7.22 p.m.	10.50 a.m. - 6.50 p.m.	6
7.22 p.m. - 8.22 p.m.	6.50 p.m. - 7.50 p.m.	12
8.22 p.m. - 10.52 p.m.	7.50 p.m. - 10.20 p.m.	6
10.52 p.m. - 12.02 a.m.	10.20 p.m. - 12.30 a.m.	10

Faretable

\$1.00 per single journey

Journey Distance

7.1 km

Journey Time

28 minutes. Average speed 15.2 km/h

Vehicle Allocation/Carrying Capacity

19 Double Deckers of capacity not exceeding 125

Minimum number of passengers that can be carried during a peak hour in *each* direction: 1 740

Kowloon Urban Route No. 3M**Route**

Tsz Wan Shan (North) to Diamond Hill MTR Station: via Tsz Wan Shan Road, Po Kong Village Road, Hammer Hill Road, Choi Hung Bus Terminus, Choi Hung Road and Po Kong Village Road Interchange.

Diamond Hill MTR Station to Tsz Wan Shan (North): via Lung Cheung Road, Hammer Hill Road, Choi Hung Bus Terminus, Hammer Hill Road, Po Kong Village Road and Tsz Wan Shan Road.

Timetable**From Tsz Wan Shan (North)****From Diamond Hill MTR Station****Frequency
minutes****Mondays to Saturdays**

5.50 a.m. - 6.20 a.m.	6.09 a.m. - 6.39 a.m.	10
6.20 a.m. - 10.00 a.m.	6.39 a.m. - 10.19 a.m.	5/6
10.00 a.m. - 11.00 a.m.	10.19 a.m. - 11.19 a.m.	12
11.00 a.m. - 3.30 p.m.	11.19 a.m. - 3.49 p.m.	10
3.30 p.m. - 6.48 p.m.	3.49 p.m. - 7.07 p.m.	5/6
6.48 p.m. - 8.00 p.m.	7.07 p.m. - 8.19 p.m.	12
8.00 p.m. - 11.00 p.m.	8.19 p.m. - 11.19 p.m.	10
11.00 p.m. - 11.48 p.m.	11.19 p.m. - 12.07 a.m.	12

Sundays and Public Holidays

5.50 a.m. - 9.30 a.m.	6.09 a.m. - 9.49 a.m.	10
9.30 a.m. - 9.56 a.m.	9.49 a.m. - 10.15 a.m.	6/7
9.56 a.m. - 10.56 a.m.	10.15 a.m. - 11.15 a.m.	12
10.56 a.m. - 6.51 p.m.	11.15 a.m. - 7.10 p.m.	6/7
6.51 p.m. - 8.15 p.m.	7.10 p.m. - 8.34 p.m.	12
8.15 p.m. - 11.45 p.m.	8.34 p.m. - 12.04 a.m.	10

Faretable

80 cents per single journey

Journey Distance

4.0 km

Journey Time

16 minutes. Average speed 15.0 km/h

Vehicle Allocation/Carrying Capacity

7 Double Deckers of capacity not exceeding 125

Minimum number of passengers that can be carried during a peak hour in *each* direction: 1 050**Kowloon Urban Route No. 4A****Route****Tai Hang Tung to Jordan Road Ferry:** via Tai Hang Tung Road, Boundary Street, Knight Street, Prince Edward Road West, Nathan Road and Jordan Road.**Jordan Road Ferry to Tai Hang Tung:** via Jordan Road, Canton Road, Public Square Street, Shanghai Street, Lai Chi Kok Road, Prince Edward Road West, Tai Nan Street, Cedar Street, Yu Chau Street, Boundary Street, Tai Hang Tung Road, Tong Yam Street and Tai Hang Tung Road.**Timetable****From Tai Hang Tung****From Jordan Road Ferry****Frequency
minutes**

5.42 a.m. - 6.30 a.m.	6.07 a.m. - 6.55 a.m.	12
6.30 a.m. - 10.30 a.m.	6.55 a.m. - 10.55 a.m.	10
10.30 a.m. - 11.45 a.m.	10.55 a.m. - 12.10 p.m.	15
11.45 a.m. - 7.25 p.m.	12.10 p.m. - 7.50 p.m.	10
7.25 p.m. - 8.40 p.m.	7.50 p.m. - 9.05 p.m.	15
8.40 p.m. - 10.00 p.m.	9.05 p.m. - 10.35 p.m.	10
10.00 p.m. - 11.48 p.m.	10.35 p.m. - 12.11 a.m.	12

Faretable

80 cents per single journey

Journey Distance

4.9 km

Journey Time

21 minutes. Average speed 14.0 km/h

Vehicle Allocation/Carrying Capacity

5 Double Deckers of capacity not exceeding 125

Minimum number of passengers that can be carried during a peak hour in each direction: 480

Kowloon Urban Route No. 5*Route***Choi Hung to Star Ferry:** via Choi Hung Road, flyover, Prince Edward Road East, Ma Tau Chung Road, Ma Tau Wai Road, Chatham Road North, Chatham Road South and Salisbury Road.**Star Ferry to Choi Hung:** via Salisbury Road, Chatham Road South, Cheong Wan Road, Hong Cheong Road, flyover, Chatham Road North, Ma Tau Wai Road, Ma Tau Chung Road, Prince Edward Road East and Choi Hung Road.*Timetable**From Choi Hung**From Star Ferry**Frequency
minutes**Mondays to Saturdays*

5.30 a.m. - 6.26 a.m.	6.10 a.m. - 7.06 a.m.	3
6.26 a.m. - 9.49 a.m.	7.06 a.m. - 10.29 a.m.	3/4
9.49 a.m. - 10.49 a.m.	10.29 a.m. - 11.29 a.m.	7/8
10.49 a.m. - 3.04 p.m.	11.29 a.m. - 3.44 p.m.	5
3.04 p.m. - 6.44 p.m.	3.44 p.m. - 7.24 p.m.	3/4
6.44 p.m. - 7.44 p.m.	7.24 p.m. - 8.24 p.m.	7/8
7.44 p.m. - 10.34 p.m.	8.24 p.m. - 11.14 p.m.	5
10.34 p.m. - 11.54 p.m.	11.14 p.m. - 12.34 a.m.	8

Sundays and Public Holidays

5.40 a.m. - 6.20 a.m.	6.20 a.m. - 7.00 a.m.	8
6.20 a.m. - 9.00 a.m.	7.00 a.m. - 9.40 a.m.	5
9.00 a.m. - 9.40 a.m.	9.40 a.m. - 10.20 a.m.	4
9.40 a.m. - 10.47 a.m.	10.20 a.m. - 11.27 a.m.	7/8
10.47 a.m. - 6.47 p.m.	11.27 a.m. - 7.27 p.m.	4
6.47 p.m. - 7.47 p.m.	7.27 p.m. - 8.27 p.m.	7/8
7.47 p.m. - 10.32 p.m.	8.27 p.m. - 11.12 p.m.	5
10.32 p.m. - 11.52 p.m.	11.12 p.m. - 12.32 a.m.	8

Faretable

\$1.00 per single journey

Journey Distance

7.9 km

Journey Time

35 minutes. Average speed 13.5 km/h

Vehicle Allocation/Carrying Capacity

23 Double Deckers of capacity not exceeding 170

Minimum number of passengers that can be carried during a peak hour in each direction: 2 070

Kowloon Urban Route No. 5A*Route***Kowloon City (Shing Tak Street) to Star Ferry:** via Shing Tak Street, Fu Ning Street, Ma Tau Chung Road, Ma Tau Wai Road, Chatham Road North, Hong Chong Road and Salisbury Road.

Star Ferry to Kowloon City (Shing Tak Street): via Salisbury Road, Hong Chong Road, flyover, Chatham Road North, Ma Tau Wai Road, Ma Tau Chung Road, Ma Tau Kok Road and Shing Tak Street.

Timetable

<i>From Kowloon City</i>	<i>From Star Ferry</i>	<i>Frequency minutes</i>
<i>Mondays to Saturdays</i>		
7.00 a.m. - 10.12 a.m.	—	8
3.30 p.m. - 7.00 p.m.	3.55 p.m. - 7.25 p.m.	10
<i>Sundays and Public Holidays</i>		
9.00 a.m. - 11.00 a.m.	9.25 a.m. - 11.25 a.m.	10
11.00 a.m. - 12.20 p.m.	11.25 a.m. - 12.45 p.m.	20
12.20 p.m. - 6.20 p.m.	12.45 p.m. - 6.45 p.m.	10

Faretable

80 cents per single journey

Journey Distance

4.8 km

Journey Time

19 minutes. Average speed 15.2 km/h

Vehicle Allocation/Carrying Capacity

5 Double Deckers of capacity not exceeding 125

Minimum number of passengers that can be carried during a peak hour in each direction: 840

Kowloon Urban Route No. 5C

Route

Star Ferry to Tsz Wan Shan (South): via Salisbury Road, Chatham Road South, Cheong Wan Road, On Wan Road, Cheong Wan Road, Gillies Avenue, Wuhu Street, Ma Tau Wai Road, To Kwa Wan Road, Ma Tau Kok Road, Ma Tau Chung Road, Prince Edward Road East, Choi Hung Road and Po Kong Village Road.

Tsz Wan Shan (South) to Star Ferry: via Yuk Wah Street, Wan Wah Street, Shung Wah Street, Sheung Fung Street, Fung Tak Road, Po Kong Village Road, Choi Hung Road, flyover, Prince Edward Road East, Ma Tau Chung Road, Mok Cheong Street, To Kwa Wan Road, Ma Tau Wai Road, Wuhu Street, Taku Street, Bulkeley Street, Ming On Street, Baker Street, Gillies Avenue, Cheong Wan Road, Chatham Road South and Salisbury Road.

Timetable

<i>From Star Ferry</i>	<i>From Tsz Wan Shan (South)</i>	<i>Frequency minutes</i>
<i>Mondays to Saturdays</i>		
6.15 a.m. - 6.30 a.m.	—	15
6.30 a.m. - 6.50 a.m.	5.30 a.m. - 6.00 a.m.	10
6.50 a.m. - 10.40 a.m.	6.00 a.m. - 9.50 a.m.	5
10.40 a.m. - 11.40 a.m.	9.50 a.m. - 10.50 a.m.	10
11.40 a.m. - 4.20 p.m.	10.50 a.m. - 3.30 p.m.	8
4.20 p.m. - 7.40 p.m.	3.30 p.m. - 6.50 p.m.	5
7.40 p.m. - 8.40 p.m.	6.50 p.m. - 7.50 p.m.	10
8.40 p.m. - 11.20 p.m.	7.50 p.m. - 10.30 p.m.	8
11.20 p.m. - 12.20 a.m.	10.30 p.m. - 11.40 p.m.	10

<i>From Star Ferry</i>	<i>From Tsz Wan Shan (South)</i>	<i>Frequency minutes</i>
<i>Sundays and Public Holidays</i>		
6.25 a.m. - 6.45 a.m.	5.40 a.m. - 6.00 a.m.	10
6.45 a.m. - 9.36 a.m.	6.00 a.m. - 8.45 a.m.	7/8
9.36 a.m. - 10.36 a.m.	8.45 a.m. - 9.51 a.m.	6
10.36 a.m. - 11.36 a.m.	9.51 a.m. - 10.51 a.m.	12
11.36 a.m. - 7.30 p.m.	10.51 a.m. - 6.45 p.m.	6
7.30 p.m. - 8.30 p.m.	6.45 p.m. - 7.45 p.m.	12
8.30 p.m. - 11.30 p.m.	7.45 p.m. - 10.45 p.m.	7/8
11.30 p.m. - 12.18 a.m.	10.45 p.m. - 11.33 p.m.	12

Faretable

\$1.10 per single journey

Journey Distance

9.3 km

Journey Time

45 minutes. Average speed 12.4 km/h

Vehicle Allocation/Carrying Capacity

20 Double Deckers of capacity not exceeding 125

Minimum number of passengers that can be carried during a peak hour in each direction: 1 440

Kowloon Urban Route No. 5D*Route*

Telford Gardens to Hung Hom Ferry: via Telford Gardens access road, Wai Yip Street, Kwun Tong Road, Prince Edward Road East, Ma Tau Chung Road, Mok Cheong Street, To Kwa Wan Road, Ma Tau Wai Road, Wuhu Street, Taku Street, Bulkely Street, Ming On Street, Baker Street and Gillies Avenue.

Hung Hom Ferry to Telford Gardens: via Gillies Avenue, Wuhu Street, Ma Tau Wai Road, To Kwa Wan Road, Ma Tau Kok Road, Ma Tau Chung Road, Prince Edward Road East, Kwun Tong Road, Wai Yip Street, Telford Gardens access road.

Timetable

<i>From Telford Gardens</i>	<i>From Hung Hom Ferry</i>	<i>Frequency minutes</i>
<i>Mondays to Saturdays</i>		
6.00 a.m. - 10.24 a.m.	6.42 a.m. - 10.02 a.m.	12
10.24 a.m. - 11.44 a.m.	10.02 a.m. - 11.02 a.m.	20
11.44 a.m. - 3.44 p.m.	11.02 a.m. - 3.02 p.m.	15
3.44 p.m. - 7.32 p.m.	3.02 p.m. - 6.50 p.m.	12
7.32 p.m. - 8.52 p.m.	6.50 p.m. - 8.10 p.m.	20
8.52 p.m. - 10.37 p.m.	8.10 p.m. - 11.25 p.m.	15
<i>Sundays and Public Holidays</i>		
6.06 a.m. - 10.30 a.m.	6.42 a.m. - 9.54 a.m.	12
10.30 a.m. - 11.50 a.m.	9.54 a.m. - 11.14 a.m.	20
11.50 a.m. - 7.26 p.m.	11.14 a.m. - 6.50 p.m.	12
7.26 p.m. - 8.46 p.m.	6.50 p.m. - 8.10 p.m.	20
8.46 p.m. - 10.34 p.m.	8.10 p.m. - 11.10 p.m.	15

Faretable

\$1.00 per single journey

Journey Distance

7.7 km

Journey Time

38 minutes. Average speed 12.2 km/h

Vehicle Allocation/Carrying Capacity

7 Double Deckers of capacity not exceeding 125

Minimum number of passengers that can be carried during a peak hour in *each* direction: 530**Kowloon Urban Route No. 5K****Route**

Kowloon Station to Kwun Tong Ferry: via On Wan Road, Cheong Wan Road, Gillies Avenue, Wuhu Street, Ma Tau Wai Road, To Kwa Wan Road, Ma Tau Kok Road, Ma Tau Chung Road, Prince Edward Road East, Choi Hung Road, Choi Hung Bus Terminus, Prince Edward Road East, Kwun Tong Road, Hoi Yuen Road and Wai Yip Street.

Kwun Tong Ferry to Kowloon Station: via Hoi Yuen Road, Kwun Tong Road, Lung Cheung Road, Hammer Hill Road, Choi Hung Road, flyover, Prince Edward Road East, Ma Tau Chung Road, Ma Tau Wai Road, Chi Kiang Street, To Kwa Wan Road, Ma Tau Wai Road, Wuhu Street, Taku Street, Bulkeley Street, Ming On Street, Baker Street, Gillies Avenue, Cheong Wan Road and On Wan Road.

Timetable**From Hung Hom Railway Station****From Kwun Tong Ferry****Frequency
minutes****Mondays to Saturdays**

6.18 a.m. - 6.48 a.m.	5.40 a.m. - 6.10 a.m.	10
6.48 a.m. - 11.18 a.m.	6.10 a.m. - 10.26 a.m.	7/8
11.18 a.m. - 12.18 p.m.	10.26 a.m. - 11.26 a.m.	15
12.18 p.m. - 1.18 p.m.	11.26 a.m. - 12.26 p.m.	12
1.18 p.m. - 1.28 p.m.	12.26 p.m. - 12.36 p.m.	10
1.28 p.m. - 3.16 p.m.	12.36 p.m. - 2.24 p.m.	12
3.16 p.m. - 8.00 p.m.	2.24 p.m. - 7.08 p.m.	7/8
8.00 p.m. - 9.00 p.m.	7.08 p.m. - 8.08 p.m.	15
9.00 p.m. - 9.36 p.m.	8.08 p.m. - 9.08 p.m.	12
9.36 p.m. - 10.06 p.m.	9.08 p.m. - 9.38 p.m.	10
10.06 p.m. - 10.54 p.m.	9.38 p.m. - 10.14 p.m.	12
10.54 p.m. - 12.24 a.m.	10.14 p.m. - 11.44 p.m.	15

Sundays and Public Holidays

6.30 a.m. - 7.06 a.m.	5.50 a.m. - 7.02 a.m.	12
7.06 a.m. - 11.06 a.m.	7.02 a.m. - 10.22 a.m.	10
11.06 a.m. - 12.36 p.m.	10.22 a.m. - 11.52 a.m.	15
12.36 p.m. - 7.46 p.m.	11.52 a.m. - 7.02 p.m.	10
7.46 p.m. - 9.16 p.m.	7.02 p.m. - 8.32 p.m.	15
9.16 p.m. - 11.06 p.m.	8.32 p.m. - 10.12 p.m.	10
11.06 p.m. - 12.21 a.m.	10.12 p.m. - 11.42 p.m.	15

Faretable

\$1.10 per single journey

Journey Distance

12.0 km

Journey Time

48 minutes. Average speed 15.0 km/h

Vehicle Allocation/Carrying Capacity

14 Double Deckers of capacity not exceeding 125

Minimum number of passengers that can be carried during a peak hour in *each* direction: 750**Kowloon Urban Route No. 6***Route*

Star Ferry to Lai Chi Kok (Bridge): via Salisbury Road, Nathan Road, Cheung Sha Wan Road, Poplar Street, Tai Po Road, Un Chau Street, Hing Wah Street, Cheung Sha Wan Road and unnamed Road.

Lai Chi Kok (Bridge) to Star Ferry: via Lai Chi Kok Beach Road, Cheung Sha Wan Road, Tung Chau West Street, Castle Peak Road, Tai Po Road, Poplar Street, Cheung Sha Wan Road, Nathan Road and Salisbury Road.

Timetable

<i>From Star Ferry</i>	<i>From Lai Chi Kok (Bridge)</i>	<i>Frequency minutes</i>
6.41 a.m. - 7.01 a.m.	5.59 a.m. - 6.19 a.m.	10
7.01 a.m. - 10.31 a.m.	6.19 a.m. - 9.49 a.m.	7
10.31 a.m. - 11.31 a.m.	9.49 a.m. - 10.49 a.m.	12
11.31 a.m. - 7.49 p.m.	10.49 a.m. - 6.55 p.m.	7
7.49 p.m. - 8.49 p.m.	6.55 p.m. - 7.55 p.m.	12
8.49 p.m. - 11.19 p.m.	7.55 p.m. - 10.37 p.m.	7
11.19 p.m. - 12.19 a.m.	10.37 p.m. - 11.37 p.m.	10

Faretable

\$1.00 per single journey

Journey Distance

7.7 km

Journey Time

38 minutes. Average speed 12.2 km/h

Vehicle Allocation/Carrying Capacity

12 Double Deckers of capacity not exceeding 170

Minimum number of passengers that can be carried during a peak hour in *each* direction: 880**Kowloon Urban Route No. 6A***Route*

Star Ferry to Lai Chi Kok (Amusement Park): via Salisbury Road, Nathan Road, Cheung Sha Wan Road, Poplar Street, Tai Po Road, Un Chau Street, Hing Wah Street, Cheung Sha Wan Road, unnamed Road, Mei Lai Road and Lai Wan Road.

Lai Chi Kok (Amusement Park) to Star Ferry: via Lai Wan Road, Mei Lai Road, Lai Chi Kok Beach Road, Cheung Sha Wan Road, Tung Chau West Street, Castle Peak Road, Tai Po Road, Poplar Street, Cheung Sha Wan Road, Nathan Road and Salisbury Road.

Timetable

<i>From Star Ferry</i>	<i>From Lai Chi Kok (Amusement Park)</i>	<i>Frequency minutes</i>
6.14 a.m. - 7.04 a.m.	5.30 a.m. - 6.20 a.m.	10
7.04 a.m. - 10.34 a.m.	6.20 a.m. - 9.50 a.m.	7
10.34 a.m. - 11.34 a.m.	9.50 a.m. - 10.50 a.m.	12
11.34 a.m. - 7.40 p.m.	10.50 a.m. - 6.56 p.m.	7
7.40 p.m. - 8.40 p.m.	6.56 p.m. - 7.56 p.m.	12
8.40 p.m. - 11.22 p.m.	7.56 p.m. - 10.38 p.m.	7
11.22 p.m. - 12.32 a.m.	10.38 p.m. - 11.48 p.m.	10

Faretable

\$1.00 per single journey

Journey Distance

8.2 km

Journey Time

Outward 36 minutes. Average speed 13.7 km/h

Inward 40 minutes. Average speed 12.3 km/h

Vehicle Allocation/Carrying Capacity

12 Double Deckers of capacity not exceeding 125

Minimum number of passengers that can be carried during a peak hour in *each* direction: 880

Kowloon Urban Route No. 6B*Route*

Lai Chi Kok (Bridge) to Chuk Yuen: via Lai Chi Kok Beach Road, Cheung Sha Wan Road, Tung Chau West Street, Castle Peak Road, Yen Chow Street, Cheung Sha Wan Road, Nathan Road, Mong Kok Road, Sai Yeung Choi Street, Argyle Street, Prince Edward Road East, Choi Hung Road, Tai Shing Street and Tung Tau Tsuen Road.

Chuk Yuen to Lai Chi Kok (Bridge): via Sha Tin Pass Road, Choi Hung Road, flyover, Prince Edward Road East, Argyle Street, Nathan Road, Cheung Sha Wan Road and unnamed road.

Timetable

<i>From Lai Chi Kok (Bridge)</i>	<i>From Chuk Yuen</i>	<i>Frequency minutes</i>
5.50 a.m. - 6.26 a.m.	5.51 a.m. - 6.27 a.m.	12
6.26 a.m. - 9.26 a.m.	6.27 a.m. - 9.27 a.m.	6
9.26 a.m. - 9.36 a.m.	9.27 a.m. - 9.37 a.m.	10
9.36 a.m. - 10.24 a.m.	9.37 a.m. - 10.25 a.m.	12
10.24 a.m. - 10.44 a.m.	10.25 a.m. - 10.45 a.m.	10
10.44 a.m. - 7.08 p.m.	10.45 a.m. - 7.09 p.m.	6
7.08 p.m. - 7.18 p.m.	7.09 p.m. - 7.19 p.m.	10
7.18 p.m. - 8.06 p.m.	7.19 p.m. - 8.07 p.m.	12
8.06 p.m. - 8.26 p.m.	8.07 p.m. - 8.27 p.m.	10
8.26 p.m. - 11.26 p.m.	8.27 p.m. - 11.27 p.m.	6
11.26 p.m. - 12.02 a.m.	11.27 p.m. - 12.03 a.m.	12

Faretable

\$1.10 per single journey

Journey Distance

9.3 km

Journey Time

39 minutes. Average speed 14.3 km/h

Vehicle Allocation/Carrying Capacity

14 Double Deckers of capacity not exceeding 125

Minimum number of passengers that can be carried during a peak hour in *each* direction: 1 020**Kowloon Urban Route No. 6C***Route*

Lai Chi Kok (Bridge) to Kowloon City Ferry: via Lai Chi Kok Beach Road, Cheung Sha Wan Road, Tung Chau West Street, Castle Peak Road, Tai Po Road, Poplar Street, Cheung Sha Wan Road, Nathan Road, Gascoigne Road, Chatham Road North, underpass, Gillies Avenue, Wuhu Street, Ma Tau Wai Road, To Kwa Wan Road and San Ma Tau Street.

Kowloon City Ferry to Lai Chi Kok (Bridge): via San Ma Tau Street, To Kwa Wan Road, Ma Tau Wai Road, Wuhu Street, Chatham Road North, Gascoigne Road, Nathan Road, Cheung Sha Wan Road, Poplar Street, Tai Po Road, Un Chau Street, Hing Wah Street, Cheung Sha Wan Road and unnamed road.

Timetable

<i>From Lai Chi Kok (Bridge)</i>	<i>From Kowloon City Ferry</i>	<i>Frequency minutes</i>
5.42 a.m. - 6.30 a.m.	5.42 a.m. - 6.30 a.m.	8
6.30 a.m. - 10.25 a.m.	6.30 a.m. - 10.25 a.m.	5
10.25 a.m. - 11.45 a.m.	10.25 a.m. - 11.45 a.m.	8
11.45 a.m. - 7.25 p.m.	11.45 a.m. - 7.25 p.m.	5
7.25 p.m. - 8.45 p.m.	7.25 p.m. - 8.45 p.m.	8
8.45 p.m. - 11.30 p.m.	8.45 p.m. - 11.30 p.m.	5
11.30 p.m. - 12.10 a.m.	11.30 p.m. - 12.10 a.m.	10

Faretable

\$1.10 per single journey

Journey Distance

10.0 km

Journey Time

49 minutes. Average speed 12.3 km/h

Vehicle Allocation/Carrying Capacity

22 Double Deckers of capacity not exceeding 125

Minimum number of passengers that can be carried during a peak hour in *each* direction: 1 230**Kowloon Urban Route No. 6D***Route*

Cheung Sha Wan to Ngau Tau Kok: via Korn Tsun Street, Cheung Sha Wan Road, Tung Chau West Street, Castle Peak Road, Tai Po Road, Pei Ho Street, Berwick Street, Shek Kip Mei Street Extension, Woh Chai Street, Tai Hang Tung Road, Boundary Street, Prince Edward Road West, Prince Edward Road East, Choi Hung Road, Choi Hung Bus Terminus, Prince Edward Road East, Kwun Tong Road and Ngau Tau Kok Road.

Ngau Tau Kok to Cheung Sha Wan: via On Tak Road, Ngau Tau Kok Road, flyover, Kwun Tong Road, Lung Cheung Road, Hammer Hill Road, Choi Hung Road, flyover, Prince Edward Road East, Prince Edward Road West, Embankment Road, Boundary Street, Tai Hang Tung Road, Woh Chai Street, Nam Cheong Street, Un Chau Street, Hing Wah Street, Cheung Sha Wan Road, Tung Chau West Street, Castle Peak Road and Korn Tsun Street.

*Timetable**From Cheung Sha Wan**From Ngau Tau Kok**Frequency
minutes*

5.40 a.m. – 6.10 a.m.
 6.10 a.m. – 9.51 a.m.
 9.51 a.m. – 11.01 a.m.
 11.01 a.m. – 3.25 p.m.
 3.25 p.m. – 6.54 p.m.
 6.54 p.m. – 8.04 p.m.
 8.04 p.m. – 11.10 p.m.
 11.10 p.m. – 12.20 a.m.

5.40 a.m. – 6.10 a.m.
 6.10 a.m. – 9.51 a.m.
 9.51 a.m. – 11.01 a.m.
 11.01 a.m. – 3.25 p.m.
 3.25 p.m. – 6.54 p.m.
 6.54 p.m. – 8.04 p.m.
 8.04 p.m. – 11.10 p.m.
 11.10 p.m. – 12.20 a.m.

10
 5/6
 10
 6
 5/6
 10
 6
 10/20

Faretable

\$1.10 per single journey

Journey Distance

11.5 km

Journey Time

46 minutes. Average speed 15.0 km/h

Vehicle Allocation/Carrying Capacity

19 Double Deckers of capacity not exceeding 125

Minimum number of passengers that can be carried during a peak hour in *each* direction: 1 155

Kowloon Urban Route No. 6E*Route*

Kwun Tong (Yue Man Square) to Cheung Sha Wan (Kom Tsun Street): via Tung Yan Street, Kwun Tong Road, Roundabout, Kwun Tong Road, Lai Yip Street, Hoi Bun Road, Shun Yip Street, Wai Yip Street, Kwun Tong Road, Prince Edward Road East, Prince Edward Road West, Portland Street, Yu Chau Street, Yen Chow Street, Cheung Sha Wan Road, Tung Chau Street, Castle Peak Road and Kom Tsun Street.

Cheung Sha Wan (Kom Tsun Street) to Kwun Tong (Yue Man Square): via Kom Tsun Street, Cheung Sha Wan Road, Boundary Street, Prince Edward Road West, Prince Edward Road East, Kwun Tong Road, Wai Yip Street, Lai Yip Street, Kwun Tong Road, Hong Ning Road, Yue Man Square and Fu Yan Street.

*Timetable**From Kwun Tong**From Cheung Sha Wan**Frequency
minutes*

Mondays to Saturdays only
 (No Service on Sundays and Public Holidays)

6.45 a.m. – 9.30 a.m.
 3.30 p.m. – 7.45 p.m.

6.46 a.m. – 9.31 a.m.
 3.31 p.m. – 7.46 p.m.

15
 15

Faretable

\$1.10 per single journey

Journey Distance

12.0 km

Journey Time

42 minutes. Average speed 17.1 km/h

Vehicle Allocation/Carrying Capacity

6 Double Deckers of capacity not exceeding 125

Minimum number of passengers that can be carried during a peak hour in *each* direction: 420

Kowloon Urban Route No. 6F*Route*

Lai Kok to Kowloon City Ferry: via Tonkin Street, Lai Chi Kok Road, Nathan Road, Gascoigne Road, Chatham Road North, underpass, Gillies Avenue, Wuhu Street, Ma Tau Wai Road, To Kwa Wan Road and San Ma Tau Street.

Kowloon City Ferry to Lai Kok: via San Ma Tau Street, To Kwa Wan Road, Ma Tau Wai Road, Wuhu Street, Chatham Road North, Gascoigne Road, Nathan Road, Cheung Sha Wan Road and Tonkin Street.

Timetable

<i>From Lai Kok</i>	<i>From Kowloon City Ferry</i>	<i>Frequency minutes</i>
6.00 a.m. - 9.52 a.m.	6.04 a.m. - 10.28 a.m.	8
9.52 a.m. - 10.52 a.m.	10.28 a.m. - 11.28 a.m.	12
10.52 a.m. - 11.18 a.m.	11.28 a.m. - 11.54 a.m.	13
11.18 a.m. - 6.46 p.m.	11.54 a.m. - 7.22 p.m.	8
6.46 p.m. - 7.46 p.m.	7.22 p.m. - 8.22 p.m.	12
7.46 p.m. - 8.12 p.m.	8.22 p.m. - 8.48 p.m.	13
8.12 p.m. - 11.16 p.m.	8.48 p.m. - 11.20 p.m.	8
11.16 p.m. - 12.01 a.m.	11.20 p.m. - 12.05 a.m.	15

Faretable

\$1.00 per single journey

Journey Distance

7.5 km

Journey Time

31 minutes. Average speed 14.5 km/h

Vehicle Allocation/Carrying Capacity

9 Double Deckers of capacity not exceeding 125

Minimum number of passengers that can be carried during a peak hour in each direction: 760

Kowloon Urban Route No. 7*Route*

Lok Fu to Star Ferry: via Wan Tau Hom East Road, Junction Road, Waterloo Road, Nathan Road and Salisbury Road.

Star Ferry to Lok Fu: via Salisbury Road, Nathan Road, Waterloo Road, Dorset Crescent, Devon Road, Cornwall Street, Waterloo Road, Junction Road, Wang Tau Hom East Road and Wang Tau Hom South Road.

Timetable

<i>From Lok Fu</i>	<i>From Star Ferry</i>	<i>Frequency minutes</i>
<i>Mondays to Saturdays</i>		
5.45 a.m. - 6.25 a.m.	6.25 a.m. - 7.05 a.m.	10
6.25 a.m. - 9.50 a.m.	7.05 a.m. - 10.30 a.m.	5
9.50 a.m. - 11.00 a.m.	10.30 a.m. - 11.40 a.m.	10
11.00 a.m. - 3.00 p.m.	11.40 a.m. - 3.40 p.m.	6
3.00 p.m. - 6.50 p.m.	3.40 p.m. - 7.30 p.m.	5
6.50 p.m. - 7.50 p.m.	7.30 p.m. - 8.30 p.m.	10
7.50 p.m. - 10.50 p.m.	8.30 p.m. - 11.30 p.m.	6
10.50 p.m. - 11.40 p.m.	11.30 p.m. - 12.20 a.m.	10

<i>From Lok Fu</i>	<i>From Star Ferry</i>	<i>Frequency minutes</i>
<i>Sundays and Public Holidays</i>		
5.50 a.m. - 6.30 a.m.	6.29 a.m. - 7.09 a.m.	10
6.30 a.m. - 10.00 a.m.	7.09 a.m. - 10.39 a.m.	6
10.00 a.m. - 11.00 a.m.	10.39 a.m. - 11.39 a.m.	12
11.00 a.m. - 7.00 p.m.	11.39 a.m. - 7.39 p.m.	6
7.00 p.m. - 8.00 p.m.	7.39 p.m. - 8.39 p.m.	12
8.00 p.m. - 11.00 p.m.	8.39 p.m. - 11.39 p.m.	6
11.00 p.m. - 11.40 p.m.	11.39 p.m. - 12.19 a.m.	10

Faretable

\$1.00 per single journey

Journey Distance

7.3 km

Journey Time

35 minutes. Average speed 12.5 km/h

Vehicle Allocation/Carrying Capacity

16 Double Deckers of capacity not exceeding 125

Minimum number of passengers that can be carried during a peak hour in *each* direction: 900**Kowloon Urban Route No. 7B*****Route***

Hung Hom Ferry to Lok Fu: via Gillies Avenue, Wuhu Street, Ma Tau Wai Road, Fat Kwong Street, Chung Hau Street, Fat Kwong Street, Sheung Foo Street, Sheung Shing Street, Fat Kwong Street, Pui Ching Road, Waterloo Road, Prince Edward Road West, Short Street, Boundary Street, Grampian Road, Dumbarton Road, Junction Road, Wang Tau Hom East Road and Wang Tau Hom South Road.

Lok Fu to Hung Hom Ferry: via Wang Tau Hom East Road, Junction Road, Dumbarton Road, Grampian Road, Nga Tsin Wai Road, Lancashire Road, Waterloo Road, flyover, Princess Margaret Road, Sheung Hing Street, Fat Kwong Street, Sheung Shing Street, Sheung Foo Street, Fat Kwong Street, Chung Hau Street, Fat Kwong Street, Ma Tau Wai Road, Wuhu Street, Taku Street, Bulkeley Street, Ming On Street, Baker Street and Gillies Avenue.

Timetable

<i>From Lok Fu</i>	<i>From Hung Hom Ferry</i>	<i>Frequency minutes</i>
6.00 a.m. - 9.48 a.m.	6.42 a.m. - 10.30 a.m.	12
9.48 a.m. - 11.08 a.m.	10.30 a.m. - 11.50 a.m.	20
11.08 a.m. - 6.56 p.m.	11.50 a.m. - 7.38 p.m.	12
6.56 p.m. - 8.16 p.m.	7.38 p.m. - 8.58 p.m.	20
8.16 p.m. - 11.28 p.m.	8.58 p.m. - 12.10 a.m.	12

Faretable

\$1.00 per single journey

Journey Distance

8.3 km

Journey Time

36 minutes. Average speed 13.8 km/h

Vehicle Allocation/Carrying Capacity

7 Double Deckers of capacity not exceeding 125

Minimum number of passengers that can be carried during a peak hour in *each* direction: 530**Kowloon Urban Route No. 8***Route*

Jordan Road Ferry to Star Ferry: via Jordan Road, Nathan Road, Waterloo Road, Pui Ching Road, Fat Kwong Street, Sheung Shing Street, Sheung Foo Street, Fat Kwong Street, Chung Hau Street, Fat Kwong Street, Ma Tau Wai Road, Wuhu Street, Taku Street, Bulkeley Street, Ming On Street, Baker Street, Gillies Avenue, Cheong Wan Road, Chatham Road South and Salisbury Road.

Star Ferry to Jordan Road Ferry: via Salisbury Road, Chatham Road South, Cheong Wan Road, On Wan Road, Cheong Wan Road, Gillies Avenue, Wuhu Street, Ma Tau Wai Road, Fat Kwong Street, Chung Hau Street, Fat Kwong Street, Sheung Foo Street, Sheung Shing Street, Fat Kwong Street, Pui Ching Road, Waterloo Road, Nathan Road and Jordan Road.

Timetable

<i>From Jordan Road Ferry</i>	<i>From Star Ferry</i>	<i>Frequency minutes</i>
5.50 a.m. - 6.00 a.m.	6.10 a.m. - 6.20 a.m.	10
6.00 a.m. - 9.44 a.m.	6.20 a.m. - 10.28 a.m.	8
9.44 a.m. - 10.59 a.m.	10.28 a.m. - 11.43 a.m.	15
10.59 a.m. - 6.51 p.m.	11.43 a.m. - 7.35 p.m.	8
6.51 p.m. - 8.06 p.m.	7.35 p.m. - 8.50 p.m.	15
8.06 p.m. - 12.06 a.m.	8.50 p.m. - 12.10 a.m.	8

Faretable

\$1.00 per single journey.

Below scale fare authorized under section 13(4)(b)

Journey Distance

9.7 km

Journey Time

38 minutes. Average speed 15.3 km/h

Vehicle Allocation/Carrying Capacity

11 Double Deckers of capacity not exceeding 125

Minimum number of passengers that can be carried during a peak hour in *each* direction: 740**Kowloon Urban Route No. 9***Route*

Star Ferry to Ping Shek: via Salisbury Road, Nathan Road, Public Square Street, Shanghai Street, Mong Kok Road, Sai Yeung Choi Street, Argyle Street, Prince Edward Road East, Choi Hung Road, Choi Hung Bus Terminus, Prince Edward Road East, Kwun Tong Road and Ping Shek Estate access road.

Ping Shek to Star Ferry: via Clear Water Bay Road, Lung Cheung Road, Hammer Hill Road, Choi Hung Bus Terminus, Hammer Hill Road, Choi Hung Road, flyover, Prince Edward Road East, Argyle Street, Shanghai Street, Dundas Street, Nathan Road and Salisbury Road.

*Timetable**From Star Ferry*

6.19 a.m. - 6.59 a.m.
 6.59 a.m. - 10.33 a.m.
 10.33 a.m. - 11.43 a.m.
 11.43 a.m. - 7.36 p.m.
 7.36 p.m. - 8.46 p.m.
 8.46 p.m. - 11.20 p.m.
 11.20 p.m. - 12.30 a.m.

From Ping Shek

5.35 a.m. - 6.15 a.m.
 6.15 a.m. - 9.49 a.m.
 9.49 a.m. - 10.59 a.m.
 10.59 a.m. - 6.52 p.m.
 6.52 p.m. - 8.02 p.m.
 8.02 p.m. - 10.36 p.m.
 10.36 p.m. - 11.46 p.m.

*Frequency
minutes*

10
 5/6
 10
 5/6
 10
 5/6
 10

Faretable

\$1.10 per single journey

Journey Distance

10.1 km

Journey Time

40 minutes. Average speed 15.2 km/h

Vehicle Allocation/Carrying Capacity

16 Double Deckers of capacity not exceeding 125

Minimum number of passengers that can be carried during a peak hour in *each* direction: 1 140

Kowloon Urban Route No. 10*Route*

Choi Wan to Tai Kok Tsui Ferry: via Clear Water Bay Road, Lung Cheung Road, Hammer Hill Road, Choi Hung Road, Shatin Pass Road, Tung Tau Tsuen Road, Junction Road, Dumbarton Road, Grampian Road, Nga Tsin Wai Road, Lancashire Road, Waterloo Road, Argyle Street and Cherry Street.

Tai Kok Tsui Ferry to Choi Wan: via Pok Man Street, Tai Kok Tsui Road, unnamed road, Beech Street, Anchor Street, Ash Street, Fuk Tsun Street, Mong Kok Road, Sai Yeung Choi Street, Argyle Street, Waterloo Road, Prince Edward Road West, La Salle Road, Nga Tsin Wai Road, Tak Ku Ling Road, Carpenter Road, Lok Sin Road, Choi Hung Road, Hammer Hill Road, Lung Cheung Road, Clear Water Bay Road, New Clear Water Bay Road, Choi Wan Estate access road and Clear Water Bay Road.

*Timetable**From Choi Wan**From Tai Kok Tsui Ferry**Frequency
minutes**Mondays to Saturdays*

6.00 a.m. - 6.30 a.m.
 6.30 a.m. - 9.45 a.m.
 9.45 a.m. - 10.45 a.m.
 10.45 a.m. - 3.05 p.m.
 3.05 p.m. - 6.52 p.m.
 6.52 p.m. - 7.52 p.m.
 7.52 p.m. - 10.22 p.m.
 10.22 p.m. - 11.37 p.m.

6.45 a.m. - 7.15 a.m.
 7.15 a.m. - 10.30 a.m.
 10.30 a.m. - 11.30 a.m.
 11.30 a.m. - 3.50 p.m.
 3.50 p.m. - 7.37 p.m.
 7.37 p.m. - 8.37 p.m.
 8.37 p.m. - 11.07 p.m.
 11.07 p.m. - 12.22 a.m.

10
 6/7
 12
 10
 6/7
 12
 10
 15

Sundays and Public Holidays

6.00 a.m. - 9.00 a.m.
 9.00 a.m. - 10.00 a.m.
 10.00 a.m. - 11.00 a.m.
 11.00 a.m. - 6.52 p.m.
 6.52 p.m. - 7.52 p.m.
 7.52 p.m. - 10.22 p.m.
 10.28 p.m. - 11.43 p.m.

6.45 a.m. - 9.45 a.m.
 9.45 a.m. - 10.45 a.m.
 10.45 a.m. - 11.45 a.m.
 11.45 a.m. - 7.37 p.m.
 7.37 p.m. - 8.37 p.m.
 8.37 p.m. - 11.07 p.m.
 11.13 p.m. - 12.28 a.m.

10
 7/8
 15
 7/8
 15
 10
 15

Faretable

\$1.00 per single journey

Journey Distance

8.7 km

Journey Time

40 minutes. Average speed 13.1 km/h

Vehicle Allocation/Carrying Capacity

14 Double Deckers of capacity not exceeding 125

Minimum number of passengers that can be carried during a peak hour in *each* direction: 950**Kowloon Urban Route No. 11****Route****Chuk Yuen to Jordan Road Ferry:** via Shatin Pass Road, Choi Hung Road, flyover, Prince Edward Road East, Ma Tau Chung Road, Ma Tau Wai Road, Chatham Road North, Gascoigne Road and Jordan Road.**Jordan Road Ferry to Chuk Yuen:** via Jordan Road, Gascoigne Road, Chatham Road North, Ma Tau Wai Road, Ma Tau Chung Road, Prince Edward Road East, Choi Hung Road, Tai Shing Street and Tung Tau Tsuen Road.**Timetable****From Chuk Yuen****From Jordan Road Ferry****Frequency**
minutes**Mondays to Saturdays**

5.30 a.m. - 6.18 a.m.	6.05 a.m. - 6.53 a.m.	8
6.18 a.m. - 9.44 a.m.	6.53 a.m. - 10.19 a.m.	3/4
9.44 a.m. - 11.04 a.m.	10.19 a.m. - 11.39 a.m.	8
11.04 a.m. - 3.04 p.m.	11.39 a.m. - 3.39 p.m.	5
3.04 p.m. - 6.55 p.m.	3.39 p.m. - 7.30 p.m.	3/4
6.55 p.m. - 7.51 p.m.	7.30 p.m. - 8.26 p.m.	8
7.51 p.m. - 10.06 p.m.	8.26 p.m. - 10.41 p.m.	5
10.06 p.m. - 11.46 p.m.	10.41 p.m. - 12.21 a.m.	10

Sundays and Public Holidays

5.30 a.m. - 7.00 a.m.	6.05 a.m. - 7.35 a.m.	10
7.00 a.m. - 9.55 a.m.	7.35 a.m. - 10.30 a.m.	5
9.55 a.m. - 10.55 a.m.	10.30 a.m. - 11.30 a.m.	10
10.55 a.m. - 6.45 p.m.	11.30 a.m. - 7.20 p.m.	5
6.45 p.m. - 7.45 p.m.	7.20 p.m. - 8.20 p.m.	10
7.45 p.m. - 10.05 p.m.	8.20 p.m. - 10.40 p.m.	5
10.05 p.m. - 11.45 p.m.	10.40 p.m. - 12.20 a.m.	10

Faretable

\$1.00 per single journey

Journey Distance

6.6 km

Journey Time

30 minutes. Average speed 13.2 km/h

Vehicle Allocation/Carrying Capacity

20 Double Deckers of capacity not exceeding 125

Minimum number of passengers that can be carried during a peak hour in *each* direction: 1 830

Kowloon Urban Route No. 11B*Route*

Kowloon City Ferry to Kwun Tong (Tsui Ping Road): via San Ma Tau Street, To Kwa Wan Road, Ma Tau Kok Road, Ma Tau Chung Road, Prince Edward Road East, Kwun Tong Road and Tsui Ping Road.

Kwun Tong (Tsui Ping Road) to Kowloon City Ferry: via Tsui Ping Road, Kwun Tong Road, Prince Edward Road East, Ma Tau Chung Road, Mok Cheong Street, To Kwa Wan Road and San Ma Tau Street.

Timetable

<i>From Kowloon City Ferry</i>	<i>From Kwun Tong</i>	<i>Frequency minutes</i>
6.31 a.m. - 10.31 a.m.	5.50 a.m. - 9.50 a.m.	7/8
10.31 a.m. - 11.31 a.m.	9.50 a.m. - 10.50 a.m.	15
11.31 a.m. - 7.46 p.m.	10.50 a.m. - 7.05 p.m.	7/8
7.46 p.m. - 8.46 p.m.	7.05 p.m. - 8.05 p.m.	15
8.46 p.m. - 12.16 a.m.	8.05 p.m. - 11.35 p.m.	7/8

Faretable

\$1.00 per single journey

Journey Distance

8.1 km

Journey Time

35 minutes. Average speed 13.9 km/h

Vehicle Allocation/Carrying Capacity

11 Double Deckers of capacity not exceeding 125

Minimum number of passengers that can be carried during a peak hour in *each* direction: 670

Kowloon Urban Route No. 11C*Route*

Lok Fu to Kwun Tong (Tsui Ping Road): via Wang Tau Hom East Road, Fu Mei Street, Fung Mo Street, flyover, Lung Cheung Road, Hammer Hill Road, Choi Hung Bus Terminus, Prince Edward Road East, Kwun Tong Road and Tsui Ping Road.

Kwun Tong (Tsui Ping Road) to Lok Fu: via Tsui Ping Road, Kwun Tong Road, flyover, Lung Cheung Road, Fung Mo Street, Fu Mei Street, Wang Tau Hom East Road and Wang Tau Hom South Road.

Timetable

<i>From Lok Fu</i>	<i>From Kwun Tong</i>	<i>Frequency minutes</i>
<i>Mondays to Saturdays</i>		
6.15 a.m. - 7.00 a.m.	5.40 a.m. - 6.10 a.m.	15
7.00 a.m. - 9.50 a.m.	6.10 a.m. - 10.30 a.m.	10
9.50 a.m. - 11.10 a.m.	10.30 a.m. - 11.50 a.m.	20
11.10 a.m. - 6.50 p.m.	11.50 a.m. - 7.30 p.m.	10
6.50 p.m. - 8.10 p.m.	7.30 p.m. - 8.50 p.m.	20
8.10 p.m. - 11.10 p.m.	8.50 p.m. - 10.30 p.m.	10
11.10 p.m. - 12.10 a.m.	10.30 p.m. - 11.30 p.m.	15

<i>From Lok Fu</i>	<i>From Kwun Tong</i>	<i>Frequency minutes</i>
<i>Sundays and Public Holidays</i>		
6.26 a.m. - 6.56 a.m.	5.50 a.m. - 6.20 a.m.	15
6.56 a.m. - 9.44 a.m.	6.20 a.m. - 10.20 a.m.	12
9.44 a.m. - 11.04 a.m.	10.20 a.m. - 11.40 a.m.	20
11.04 a.m. - 6.52 p.m.	11.40 a.m. - 7.28 p.m.	12
6.52 p.m. - 8.12 p.m.	7.28 p.m. - 8.48 p.m.	20
8.12 p.m. - 11.36 p.m.	8.48 p.m. - 11.00 p.m.	12
11.36 p.m. - 12.06 a.m.	11.00 p.m. - 11.30 p.m.	15

Faretable

\$1.00 per single journey

Journey Distance

7.9 km

Journey Time

34 minutes. Average speed 13.9 km/h

Vehicle Allocation/Carrying Capacity

8 Double Deckers of capacity not exceeding 125

Minimum number of passengers that can be carried during a peak hour in *each* direction: 540**Kowloon Urban Route No. 11D***Route***Lok Fu to Kwun Tong Ferry:** via Wang Tau Hom East Road, Junction Road, Prince Edward Road East, Kwun Tong Road, Hoi Yuen Road and Wai Yip Street.**Kwun Tong Ferry to Lok Fu:** via Hoi Yuen Road, Kwun Tong Road, Prince Edward Road East, Junction Road, Wang Tau Hom East Road and Wang Tau Hom South Road.*Timetable*

<i>From Lok Fu</i>	<i>From Kwun Tong Ferry</i>	<i>Frequency minutes</i>
<i>Mondays to Saturdays</i>		
5.40 a.m. - 10.26 a.m.	6.12 a.m. - 10.56 a.m.	10/12
10.26 a.m. - 11.41 a.m.	10.56 a.m. - 12.11 p.m.	15
11.41 a.m. - 4.17 p.m.	12.11 p.m. - 3.47 p.m.	12
4.17 p.m. - 7.13 p.m.	3.47 p.m. - 7.43 p.m.	10/12
7.13 p.m. - 8.28 p.m.	7.43 p.m. - 8.58 p.m.	15
8.28 p.m. - 12.04 a.m.	8.58 p.m. - 12.34 a.m.	12
<i>Sundays and Public Holidays</i>		
5.50 a.m. - 9.14 a.m.	6.20 a.m. - 10.08 a.m.	12
9.14 a.m. - 10.30 a.m.	10.08 a.m. - 11.02 a.m.	10/12
10.30 a.m. - 12.00 noon	11.02 a.m. - 12.32 p.m.	15
12.00 noon - 6.36 p.m.	12.32 p.m. - 7.06 p.m.	10/12
6.36 p.m. - 8.21 p.m.	7.06 p.m. - 8.51 p.m.	15
8.21 p.m. - 11.57 p.m.	8.51 p.m. - 12.27 a.m.	12

Faretable

\$1.00 per single journey

Journey Distance

8.6 km

Journey Time

28 minutes. Average speed 18.4 km/h

Vehicle Allocation/Carrying Capacity

6 Double Deckers of capacity not exceeding 125

Minimum number of passengers that can be carried during a peak hour in *each* direction: 510**Kowloon Urban Route No. 11M***Route*

Diamond Hill MTR Station to San Po Kong (Circular): via Lung Cheung Road, Hammer Hill Road, Choi Hung Road, Tai Yau Street, Tseuk Luk Street, King Fuk Street, Shung Ling Street, Tseuk Luk Street, Tai Yau Street, Choi Hung Road and Po Kong Village Road Interchange.

Timetable

<i>From Diamond Hill MTR Station</i>	<i>Frequency minutes</i>
<i>Mondays to Saturdays (Public Holidays Excepted)</i>	
7.00 a.m. – 7.00 p.m.	10

Faretable

70 cents per single journey

Journey Distance

3.7 km

Journey Time

25 minutes. Average speed 8.9 km/h

Vehicle Allocation/Carrying Capacity

3 Single Deckers of capacity not exceeding 70

Minimum number of passengers that can be carried during a peak hour in *each* direction: 420**Kowloon Urban Route No. 12***Route*

Lai Chi Kok (Amusement Park) to Jordan Road Ferry: via Lai Wan Road, Mei Lai Road, Lai Chi Kok Beach Road, Cheung Sha Wan Road, Yen Chow Street, Lai Chi Kok Road, Shanghai Street and Jordan Road.

Jordan Road Ferry to Lai Chi Kok (Amusement Park): via Jordan Road, Canton Road, Public Square Street, Shanghai Street, Argyle Street, Tong Mj Road, Tung Chau Street, Sycamore Street, Tai Kok Tsui Road, Boundary Street, Hai Tan Street, Yen Chow Street, Un Chau Street, Hing Wah Street, Cheung Sha Wan Road, unnamed road, Mei Lai Road and Lai Wan Road.

Timetable

<i>From Lai Chi Kok</i>	<i>From Jordan Road Ferry</i>	<i>Frequency minutes</i>
5.50 a.m. – 10.30 a.m.	6.30 a.m. – 9.50 a.m.	8
10.30 a.m. – 11.50 a.m.	9.50 a.m. – 11.10 a.m.	20
11.50 a.m. – 7.42 p.m.	11.10 a.m. – 7.02 p.m.	8
7.42 p.m. – 9.02 p.m.	7.02 p.m. – 8.22 p.m.	20
9.02 p.m. – 11.34 p.m.	8.22 p.m. – 12.14 a.m.	8

Faretable

\$1.00 per single journey

Journey Distance

7.4 km

Journey Time

34 minutes. Average speed 13.1 km/h

Vehicle Allocation/Carrying Capacity

10 Double Deckers of capacity not exceeding 125

Minimum number of passengers that can be carried during a peak hour in *each* direction: 710

Kowloon Urban Route No. 12A*Route*

Sham Shui Po Ferry to Kowloon City Ferry: via Yen Chow Street, Yee Kuk Street, Lai Chi Kok Road, Boundary Street, Prince Edward Road West, Ma Tau Chung Road, Mok Cheong Street, To Kwa Wan Road and San Ma Tau Street.

Kowloon City Ferry to Sham Shui Po Ferry: via San Ma Tau Street, To Kwa Wan Road, Ma Tau Kok Road, Ma Tau Chung Road, Prince Edward Road West, flyover, Lai Chi Kok Road, Boundary Street, Hai Tan Street and Yen Chow Street.

Timetable

<i>From Sham Shui Po Ferry</i>	<i>From Kowloon City Ferry</i>	<i>Frequency minutes</i>
5.40 a.m. – 9.50 a.m.	6.09 a.m. – 10.19 a.m.	10
9.50 a.m. – 10.50 a.m.	10.19 a.m. – 11.19 a.m.	20
10.50 a.m. – 7.00 p.m.	11.19 a.m. – 7.29 p.m.	10
7.00 p.m. – 8.00 p.m.	7.29 p.m. – 8.29 p.m.	20
8.00 p.m. – 11.50 p.m.	8.29 p.m. – 12.19 a.m.	10

Faretable

\$1.00 per single journey

Journey Distance

5.6 km

Journey Time

26 minutes. Average speed 12.9 km/h

Vehicle Allocation/Carrying Capacity

6 Double Deckers of capacity not exceeding 125

Minimum number of passengers that can be carried during a peak hour in *each* direction: 630

Kowloon Urban Route No. 12B*Route*

Lok Fu to Lai Chi Kok (Bridge): via Wang Tau Hom East Road, Fu Mei Street East, Heng Lam Street, Junction Road, Prince Edward Road West, Lomond Road, Argyle Street, Tong Mei Road, Lai Chi Kok Road, Wong Chuk Street, Yu Chau Street, Yen Chow Street, Cheung Sha Wan Road and unnamed road.

Lai Chi Kok (Bridge) to Lok Fu: via Lai Chi Kok Beach Road, Cheung Sha Wan Road, Tung Chau West Street, Castle Peak Road, Yen Chow Street, Lai Chi Kok Road, Tong Mei Road, Mong Kok Road, Sai Yeung Choi Street, Argyle Street, Waterloo Road, Prince Edward Road West, Short Street, Boundary Street, Grampian Road, Dumbarton Road, Junction Road, Heng Lam Street, Fu Mei Street East, Wang Tau Hom East Road and Wang Tau Hom South Road.

*Timetable**From Lok Fu*

5.54 a.m. - 9.42 a.m.
9.42 a.m. - 11.21 a.m.
11.21 a.m. - 6.09 p.m.
6.09 p.m. - 7.48 p.m.
7.48 p.m. - 10.12 p.m.
10.12 p.m. - 11.42 p.m.

From Lai Chi Kok (Bridge)

6.30 a.m. - 10.42 a.m.
10.42 a.m. - 12.21 p.m.
12.21 p.m. - 7.09 p.m.
7.09 p.m. - 8.48 p.m.
8.48 p.m. - 10.36 p.m.
10.36 p.m. - 12.21 a.m.

*Frequency
minutes*

12
15/18
12
15/18
12
15

Faretable

\$1.00 per single journey

Journey Distance

9.0 km

Journey Time

44 minutes. Average speed 12.3 km/h

Vehicle Allocation/Carrying Capacity

8 Double Deckers of capacity not exceeding 125

Minimum number of passengers that can be carried during a peak hour in *each* direction: 420

Kowloon Urban Route No. 13*Route*

Jordan Road Ferry to Choi Hung: via Jordan Road, Nathan Road, Public Square Street, Shanghai Street, Mong Kok Road, Sai Yee Street, Flower Market Road, Yuen Ngai Street, Prince Edward Road West, Embankment Road, Boundary Street, Prince Edward Road West, Prince Edward Road East and Choi Hung Road.

Choi Hung to Jordan Road Ferry: via Choi Hung Road, flyover, Prince Edward Road East, Prince Edward Road West, Nathan Road and Jordan Road.

*Timetable**From Jordan Road Ferry*

6.24 a.m. - 7.12 a.m.
7.12 a.m. - 10.30 a.m.
10.30 a.m. - 11.30 a.m.
11.30 a.m. - 7.42 p.m.
7.42 p.m. - 8.42 p.m.
8.42 p.m. - 11.18 p.m.
11.18 p.m. - 12.42 a.m.

From Choi Hung

5.36 a.m. - 6.24 a.m.
6.24 a.m. - 9.42 a.m.
9.42 a.m. - 10.42 a.m.
10.42 a.m. - 6.54 p.m.
6.54 p.m. - 7.54 p.m.
7.54 p.m. - 10.30 p.m.
10.30 p.m. - 11.54 p.m.

*Frequency
minutes*

12
6
12
6
12
6
12

Faretable

\$1.00 per single journey

Journey Distance

8.3 km

Journey Time

42 minutes. Average speed 11.9 km/h

Vehicle Allocation/Carrying Capacity

16 Double Deckers of capacity not exceeding 125

Minimum number of passengers that can be carried during a peak hour in *each* direction: 1 020

Kowloon Urban Route No. 13A**Route**

Sau Mau Ping (Upper) to Hung Hom Ferry: via Hiu Kwong Street, Sau Ming Road, Sau Mau Ping Road, Hip Wo Street, Tung Yan Street, Yue Man Square, Hong Ning Road, Ngau Tau Kok Road, flyover, Kwun Tong Road, Lung Cheung Road, Hammer Hill Road, Choi Hung Road, flyover, Prince Edward Road East, Ma Tau Chung Road, Mok Cheong Street, To Kwa Wan Road, Ma Tau Wai Road, Wuhu Street, Taku Street, Bulkeley Street, Ming On Street, Baker Street and Gillies Avenue.

Hung Hom Ferry to Sau Mau Ping (Upper): via Gillies Avenue, Wuhu Street, Ma Tau Wai Road, To Kwa Wan Road, Ma Tau Kok Road, Ma Tau Chung Road, Prince Edward Road East, Choi Hung Road, Choi Hung Bus Terminus, Prince Edward Road East, Kwun Tong Road, Ngau Tau Kok Road, Hong Ning Road, Mut Wah Street, Hip Wo Street, Sau Mau Ping Road, Sau Ming Road and Hiu Kwong Street.

Timetable**From Sau Mau Ping (Upper)****From Hung Hom Ferry****Frequency
minutes****Mondays to Saturdays**

5.40 a.m. - 6.10 a.m.	6.40 a.m. - 7.10 a.m.	10
6.10 a.m. - 10.40 a.m.	7.10 a.m. - 9.40 a.m.	7/8
10.40 a.m. - 12.10 p.m.	9.40 a.m. - 11.10 a.m.	15
12.10 p.m. - 3.10 p.m.	11.10 a.m. - 4.10 p.m.	10
3.10 p.m. - 7.02 p.m.	4.10 p.m. - 8.02 p.m.	7/8
7.02 p.m. - 8.47 p.m.	8.02 p.m. - 9.47 p.m.	15
8.47 p.m. - 11.27 p.m.	9.47 p.m. - 12.27 a.m.	10

Sundays and Public Holidays

5.40 a.m. - 10.40 a.m.	6.40 a.m. - 9.40 a.m.	10
10.40 a.m. - 11.40 a.m.	9.40 a.m. - 10.40 a.m.	20
11.40 a.m. - 8.00 p.m.	10.40 a.m. - 7.00 p.m.	10
8.00 p.m. - 9.00 p.m.	7.00 p.m. - 8.00 p.m.	20
9.00 p.m. - 11.20 p.m.	8.00 p.m. - 12.20 a.m.	10

Faretable

\$1.40 per single journey

Journey Distance

13.4 km

Journey Time

55 minutes. Average speed 14.6 km/h

Vehicle Allocation/Carrying Capacity

16 Double Deckers of capacity not exceeding 125

Minimum number of passengers that can be carried during a peak hour in each direction: 820

Kowloon Urban Route No. 13B**Route**

Kwun Tong Ferry to Sau Mau Ping (Central): via Hoi Yuen Road, Kwun Tong Road, Tsui Ping Road, Hip Wo Street, Hiu Kwong Street and Sau Ming Road.

Sau Mau Ping (Central) to Kwun Tong Ferry: via Sau Ming Road, Hiu Kwong Street, Hip Wo Street, Tsui Ping Road, Kwun Tong Road, Hoi Yuen Road and Wai Yip Street.

*Timetable**From Kwun Tong Ferry**From Sau Mau Ping (Central)**Frequency
minutes**Mondays to Saturdays*

5.58 a.m. - 6.46 a.m.	5.40 a.m. - 6.28 a.m.	12
6.46 a.m. - 7.11 a.m.	6.28 a.m. - 10.18 a.m.	5
7.11 a.m. - 9.01 a.m.	—	10
9.01 a.m. - 10.36 a.m.	—	5
10.36 a.m. - 4.12 p.m.	10.18 a.m. - 4.06 p.m.	12
4.12 p.m. - 7.42 p.m.	4.06 p.m. - 7.26 p.m.	5
7.42 p.m. - 11.54 p.m.	7.26 p.m. - 11.38 p.m.	12
11.54 p.m. - 12.24 a.m.	11.38 p.m. - 12.08 a.m.	15

Sundays and Public Holidays

6.07 a.m. - 9.43 a.m.	5.50 a.m. - 9.26 a.m.	12
9.43 a.m. - 10.43 a.m.	9.26 a.m. - 10.26 a.m.	6
10.43 a.m. - 11.53 a.m.	10.26 a.m. - 11.36 a.m.	10
11.53 a.m. - 7.41 p.m.	11.36 a.m. - 7.24 p.m.	6
7.41 p.m. - 11.53 p.m.	7.24 p.m. - 11.36 p.m.	12
11.53 p.m. - 12.23 a.m.	11.36 p.m. - 12.06 a.m.	15

Faretable

80 cents per single journey

Journey Distance

4.2 km

Journey Time

Outward 15 minutes. Average speed 16.8 km/h

Inward 13 minutes. Average speed 19.4 km/h

Vehicle Allocation/Carrying Capacity

7 Double Deckers of capacity not exceeding 125

Minimum number of passengers that can be carried during a peak hour in *each* direction: 1 380**Kowloon Urban Route No. 13C***Route***Kwun Tong Ferry to Sau Mau Ping (Upper):** via Hoi Yuen Road, Hip Wo Street, Sau Mau Ping Road, Sau Ming Road, Sau Mau Path, Sau Mau Ping Road and Hiu Kwong Street.**Sau Mau Ping (Upper) to Kwun Tong Ferry:** via Hiu Kwong Street, Sau Mau Ping Road, Sau Mau Path, Sau Ming Road, Sau Mau Ping Road, Hip Wo Street, Hoi Yuen Road and Wai Yip Street.*Timetable**From Kwun Tong Ferry**From Sau Mau Ping (Upper)**Frequency
minutes*

6.12 a.m. - 6.24 a.m.	—	12
6.24 a.m. - 10.14 a.m.	5.50 a.m. - 9.50 a.m.	10
10.14 a.m. - 11.34 a.m.	9.50 a.m. - 11.10 a.m.	20
11.34 a.m. - 7.14 p.m.	11.10 a.m. - 6.50 p.m.	10
7.14 p.m. - 8.34 p.m.	6.50 p.m. - 8.10 p.m.	20
8.34 p.m. - 11.24 p.m.	8.10 p.m. - 11.00 p.m.	10
11.24 p.m. - 12.24 a.m.	11.00 p.m. - 12.00 mid.	12

Faretable

80 cents per single journey

Journey Distance

4.3 km

Journey Time

20 minutes. Average speed 12.9 km/h

Vehicle Allocation/Carrying Capacity

5 Double Deckers of capacity not exceeding 125

Minimum number of passengers that can be carried during a peak hour in *each* direction: 630**Kowloon Urban Route No. 13D***Route*

Tai Kok Tsui Ferry to Sau Mau Ping (Central): via Pok Man Street, Tai Kok Tsui Road (New Carriageway), Beech Street, Anchor Street, Ash Street, Fuk Tsun Street, Mong Kok Road, Sai Yeung Choi Street, Argyle Street, Prince Edward Road, East, Kwun Tong Road, Ngau Tau Kok Road, Hong Ning Road, Mut Wah Street, Hip Wo Street, Sau Mau Ping Road, Hiu Kwong Street and Sau Ming Road.

Sau Mau Ping (Central) to Tai Kok Tsui Ferry: via Sau Ming Road, Sau Mau Ping Road, Hip Wo Street, Tung Yan Street, Yue Man Square, Hong Ning Road, Ngau Tau Kok Road, Flyover, Kwun Tong Road, Prince Edward Road East, Argyle Street and Cherry Street.

*Timetable**From Tai Kok Tsui Ferry**From Sau Mau Ping**Frequency
minutes**Mondays to Saturdays*

6.15 a.m. - 6.55 a.m.	5.36 a.m. - 6.00 a.m.	8
6.55 a.m. - 11.00 a.m.	6.00 a.m. - 10.10 a.m.	5
11.00 a.m. - 1.00 p.m.	10.10 a.m. - 12.10 p.m.	7/8
1.00 p.m. - 4.40 p.m.	12.10 p.m. - 3.50 p.m.	6/7
4.40 p.m. - 7.45 p.m.	3.50 p.m. - 6.55 p.m.	5
7.45 p.m. - 11.22 p.m.	6.55 p.m. - 10.32 p.m.	7/8
11.22 p.m. - 12.22 p.m.	10.32 p.m. - 11.42 p.m.	10

Sundays and Public Holidays

6.17 a.m. - 7.21 a.m.	5.36 a.m. - 6.48 a.m.	8
7.21 a.m. - 9.57 a.m.	6.48 a.m. - 9.12 a.m.	6
9.57 a.m. - 11.07 a.m.	9.12 a.m. - 10.22 a.m.	5
11.07 a.m. - 12.15 p.m.	10.22 a.m. - 11.30 a.m.	7/8
12.15 p.m. - 7.31 p.m.	11.30 a.m. - 6.41 p.m.	5/6
7.31 p.m. - 11.10 p.m.	6.41 p.m. - 10.20 p.m.	7/8
11.10 p.m. - 12.20 a.m.	10.20 p.m. - 11.40 p.m.	10

Faretable

\$1.40 per single journey

Journey Distance

12.4 km

Journey Time

Inward 50 minutes. Average speed 14.9 km/h

Outward 45 minutes. Average speed 16.5 km/h

Vehicle Allocation/Carrying Capacity

21 Double Deckers of capacity not exceeding 125

Minimum number of passengers that can be carried during a peak hour in *each* direction: 1 380**Kowloon Urban Route No. 13E***Route*

Kai Yip to Sau Mau Ping (Upper): via Wang Chiu Road, Kai Cheung Road, flyover, Wai Yip Street, Kwun Tong Ferry Bus Terminus, Hoi Yuen Road, Hip Wo Street, Sau Mau Ping Road, Sau Ming Road, Sau Mau Path, Sau Mau Ping Road and Hiu Kwong Street.

Sau Mau Ping (Upper) to Kai Yip: via Hiu Kwong Street, Sau Mau Ping Road, Sau Mau Path, Sau Ming Road, Sau Mau Ping Road, Hip Wo Street, Hoi Yuen Road, Wai Yip Street, Kwun Tong Ferry Bus Terminus, Wai Yip Street, Kai Cheung Road and Wang Chiu Road.

Timetable

<i>From Kai Yip</i>	<i>From Sau Mau Ping (Upper)</i>	<i>Frequency minutes</i>
6.35 a.m. - 9.55 a.m.	5.55 a.m. - 10.35 a.m.	10
9.55 a.m. - 11.15 a.m.	10.35 a.m. - 11.55 a.m.	20
11.15 a.m. - 6.55 p.m.	11.55 a.m. - 7.35 p.m.	10
6.55 p.m. - 8.15 p.m.	7.35 p.m. - 8.55 p.m.	20
8.15 p.m. - 12.15 a.m.	8.55 p.m. - 11.55 p.m.	10

Faretable

\$1.00 per single journey

Journey Distance

7.7 km

Journey Time

34 minutes. Average speed 13.6 km/h

Vehicle Allocation/Carrying Capacity

8 Double Deckers of capacity not exceeding 125

Minimum number of passengers that can be carried during a peak hour in *each* direction: 630**Kowloon Urban Route No. 13M***Route*

Sau Mau Ping (Central) to Kwun Tong MTR Station: via Sau Ming Road, Sau Mau Ping Road, Hip Wo Street and Kwun Tong Road.

Kwun Tong MTR Station to Sau Mau Ping (Central): via Kwun Tong Road, Tsui Ping Road, Hip Wo Street, Sau Mau Ping Road and Sau Ming Road.

Timetable

<i>From Sau Mau Ping (Central)</i>	<i>From Kwun Tong MTR Station</i>	<i>Frequency minutes</i>
<i>Mondays to Saturdays</i>		
5.45 a.m. - 6.25 a.m.	5.59 a.m. - 6.39 a.m.	10
6.25 a.m. - 10.00 a.m.	6.39 a.m. - 10.14 a.m.	5
10.00 a.m. - 11.30 a.m.	10.14 a.m. - 11.54 a.m.	10
11.30 a.m. - 3.46 p.m.	11.54 a.m. - 3.30 p.m.	8
3.46 p.m. - 6.51 p.m.	3.30 p.m. - 7.45 p.m.	5
6.51 p.m. - 8.01 p.m.	7.45 p.m. - 8.25 p.m.	10
8.01 p.m. - 11.53 p.m.	8.25 p.m. - 12.09 a.m.	8

<i>From Sau Mau Ping (Central)</i>	<i>From Kwun Tong MTR Station</i>	<i>Frequency minutes</i>
<i>Sundays and Public Holidays</i>		
5.50 a.m. – 6.30 a.m.	6.05 a.m. – 6.45 a.m.	10
6.30 a.m. – 9.02 a.m.	6.45 a.m. – 9.17 a.m.	8
9.02 a.m. – 10.12 a.m.	9.17 a.m. – 10.27 a.m.	5
10.12 a.m. – 11.22 a.m.	10.27 a.m. – 11.37 a.m.	10
11.22 a.m. – 6.47 p.m.	11.37 a.m. – 7.02 p.m.	5
6.47 p.m. – 8.07 p.m.	7.02 p.m. – 8.22 p.m.	10
8.07 p.m. – 10.23 p.m.	8.22 p.m. – 10.38 p.m.	8
10.23 p.m. – 11.53 p.m.	10.38 p.m. – 12.08 a.m.	10

Faretable

80 cents per single journey

Journey Distance

3.1 km

Journey Time

12 minutes. Average speed 16.0 km/h

Vehicle Allocation/Carrying Capacity

6 Double Deckers of capacity not exceeding 125

Minimum number of passengers that can be carried during a peak hour in *each* direction: 1 290**Kowloon Urban Route No. 14***Route*

Yau Tong (Ko Chiu Road) To Jordan Road Ferry: via Ko Long Road, Ko Chiu Road, Lei Yue Mun Road, Kwun Tong Road, Prince Edward Road East, Ma Tau Chung Road, Ma Tau Wai Road, Chatham Road North, Gascoigne Road and Jordan Road.

Jordan Road Ferry to Yau Tong (Ko Chiu Road): via Jordan Road, Gascoigne Road, Chatham Road North, Ma Tau Wai Road, Ma Tau Chung Road, Prince Edward Road East, Kwun Tong Road, Lei Yue Man Road and Ko Long Road.

Timetable

<i>From Yau Tong</i>	<i>From Jordan Road Ferry</i>	<i>Frequency minutes</i>
5.36 a.m. – 6.06 a.m.	6.16 a.m. – 7.06 a.m.	10
6.06 a.m. – 9.42 a.m.	7.06 a.m. – 10.30 a.m.	6
9.42 a.m. – 10.52 a.m.	10.30 a.m. – 11.40 a.m.	10
10.52 a.m. – 6.22 p.m.	11.40 a.m. – 7.10 p.m.	6
6.22 p.m. – 7.32 p.m.	7.10 p.m. – 8.20 p.m.	10
7.32 p.m. – 10.32 p.m.	8.20 p.m. – 11.26 p.m.	6
10.32 p.m. – 11.22 p.m.	11.26 p.m. – 12.06 a.m.	10
11.22 p.m. – 11.46 p.m.	12.06 a.m. – 12.30 a.m.	12

Faretable

\$1.40 per single journey

Journey Distance

12.9 km

Journey Time

43 minutes. Average speed 18.0 km/h

Vehicle Allocation/Carrying Capacity

16 Double Deckers of capacity not exceeding 125

Minimum number of passengers that can be carried during a peak hour in *each* direction: 1 200**Kowloon Urban Route No. 14A***Route***Yau Tong (Ko Chiu Road) to Kwan Tong (Yue Man Square):** via Ko Long Road, Ko Chiu Road, Lei Yue Mun Road, Kwun Tong Road, Hong Ning Road, Yue Man Square and Fu Yan Street.**Kwun Tong (Yue Man Square) to Yau Tong (Ko Chiu Road):** via Tung Yan Street, Kwun Tong Road, Lei Yue Mun Road, Ko Chiu Road and Ko Long Road.*Timetable**From Yau Tong**From Kwun Tong**Frequency
minutes**Mondays to Saturdays*

5.40 a.m. - 6.20 a.m.
 6.20 a.m. - 9.56 a.m.
 9.56 a.m. - 11.16 a.m.
 11.16 a.m. - 3.24 p.m.
 3.24 p.m. - 6.51 p.m.
 6.51 p.m. - 7.51 p.m.
 7.51 p.m. - 10.21 p.m.
 10.21 p.m. - 11.45 p.m.

6.03 a.m. - 6.43 a.m.
 6.43 a.m. - 10.19 a.m.
 10.19 a.m. - 11.39 a.m.
 11.39 a.m. - 3.02 p.m.
 3.02 p.m. - 7.14 p.m.
 7.14 p.m. - 8.14 p.m.
 8.14 p.m. - 10.44 p.m.
 10.44 p.m. - 12.08 a.m.

10
 4/5
 10
 7/8
 4/5
 12
 7/8
 12

Sundays and Public Holidays

5.40 a.m. - 7.10 a.m.
 7.10 a.m. - 9.32 a.m.
 9.32 a.m. - 10.32 a.m.
 10.32 a.m. - 6.27 p.m.
 6.27 p.m. - 7.37 p.m.
 7.37 p.m. - 10.08 p.m.
 10.08 p.m. - 10.58 p.m.
 10.58 p.m. - 11.43 p.m.

6.03 a.m. - 7.33 a.m.
 7.33 a.m. - 9.55 a.m.
 9.55 a.m. - 10.55 a.m.
 10.55 a.m. - 6.50 p.m.
 6.50 p.m. - 8.00 p.m.
 8.00 p.m. - 10.31 p.m.
 10.31 p.m. - 11.21 p.m.
 11.21 p.m. - 12.06 a.m.

15
 7/8
 10
 5
 10
 7/8
 10
 15

Faretable

80 cents per single journey

Journey Distance

3.6 km

Journey Time

17 minutes. Average speed 12.7 km/h

Vehicle Allocation/Carrying Capacity

10 Double Deckers of capacity not exceeding 125

Minimum number of passengers that can be carried during a peak hour in *each* direction: 1 500**Kowloon Urban Route No. 14B***Route***Ngau Tau Kok to Yau Tong:** via On Wah Street, On Tak Road, Ngau Tau Kok Road, Elegance Road, Lai Yip Street, Wai Yip Street, Kwun Tong Ferry Bus Terminus, Hoi Yuen Road, Kwun Tong Road, Lei Yue Mun Road, Yau Tong Road and Yan Wing Street.**Yau Tong to Ngau Tau Kok:** via Yan Wing Street, Yau Tong Road, Lei Yue Mun Road, Kwun Tong Road, Hoi Yuen Road, Wai Yip Street, Kwun Tong Ferry Bus Terminus, Wai Yip Street, How Ming Street, Hoi Bun Road, Lai Yip Street, Elegance Road and Ngau Tau Kok Road.

Timetable**From Ngau Tau Kok****From Yau Tong****Frequency
minutes****Mondays to Saturdays**

5.52 a.m. - 6.16 a.m.	5.59 a.m. - 6.23 a.m.	12
6.16 a.m. - 9.34 a.m.	6.23 a.m. - 9.47 a.m.	4/5
9.34 a.m. - 10.16 a.m.	9.47 a.m. - 10.41 a.m.	6
10.16 a.m. - 11.28 a.m.	10.41 a.m. - 11.53 a.m.	8
11.28 a.m. - 7.22 p.m.	11.53 a.m. - 7.55 p.m.	4/5
7.22 p.m. - 8.32 p.m.	7.55 p.m. - 8.51 p.m.	7
8.32 p.m. - 11.44 p.m.	8.51 p.m. - 11.51 p.m.	6
11.44 p.m. - 12.32 a.m.	11.51 p.m. - 12.27 a.m.	12

Sundays and Public Holidays

5.52 a.m. - 6.16 a.m.	5.59 a.m. - 6.23 a.m.	12
6.16 a.m. - 10.46 a.m.	6.23 a.m. - 10.29 a.m.	6
10.46 a.m. - 11.46 a.m.	10.29 a.m. - 11.29 a.m.	10
11.46 a.m. - 7.46 p.m.	11.29 a.m. - 7.29 p.m.	6
7.46 p.m. - 8.36 p.m.	7.29 p.m. - 8.19 p.m.	10
8.36 p.m. - 11.48 p.m.	8.19 p.m. - 11.43 p.m.	6
11.48 p.m. - 12.24 a.m.	11.43 p.m. - 12.31 a.m.	12

Faretable

\$1.00 per single journey

Journey Distance

5.1 km

Journey Time

Outward 19 minutes. Average speed 16.1 km/h

Inward 18 minutes. Average speed 17.0 km/h

Vehicle Allocation/Carrying Capacity

9 Double Deckers of capacity not exceeding 125

Minimum number of passengers that can be carried during a peak hour in each direction: 1 170

Kowloon Urban Route No. 14C**Route**

Kwun Tong (Yue Man Square) to Lei Yue Mun (Sam Ka Tsuen Ferry): via Tung Yan Street, Kwun Tong Road, Lei Yue Mun Road, Yau Tong Road, Yan Wing Street, Ko Chiu Road, Cha Kwo Ling Road and Shung Shun Street.

Lei Yue Mun (Sam Ka Tsuen Ferry) to Kwun Tong (Yue Man Square): via Tung Yuen Street, Yan Yue Wai, Shung Shun Street, Cha Kwo Ling Road, Ko Chiu Road, Yan Wing Street, Yau Tong Road, Lei Yue Mun Road, Kwun Tong Road, Hong Ning Road, Yue Man Square and Fu Yan Street.

Timetable**From Kwun Tong****From Lei Yue Mun****Frequency
minutes****Mondays to Saturdays**

5.55 a.m. - 6.35 a.m.	5.45 a.m. - 6.15 a.m.	10
6.35 a.m. - 9.23 a.m.	6.15 a.m. - 9.43 a.m.	8
9.23 a.m. - 10.38 a.m.	9.43 a.m. - 10.58 a.m.	15
10.38 a.m. - 3.18 p.m.	10.58 a.m. - 3.38 p.m.	10
3.18 p.m. - 6.30 p.m.	3.38 p.m. - 6.50 p.m.	8
6.30 p.m. - 7.45 p.m.	6.50 p.m. - 8.05 p.m.	15
7.45 p.m. - 10.45 p.m.	8.05 p.m. - 10.45 p.m.	10
10.45 p.m. - 12.25 a.m.	10.45 p.m. - 12.05 a.m.	20

<i>From Kwun Tong</i>	<i>From Lei Yue Mun</i>	<i>Frequency minutes</i>
<i>Sundays and Public Holidays</i>		
5.55 a.m. – 9.25 a.m.	5.45 a.m. – 9.45 a.m.	10
9.25 a.m. – 10.40 a.m.	9.45 a.m. – 11.00 a.m.	15
10.40 a.m. – 6.24 p.m.	11.00 a.m. – 6.44 p.m.	8
6.24 p.m. – 7.39 p.m.	6.44 p.m. – 7.59 p.m.	15
7.39 p.m. – 10.39 p.m.	7.59 p.m. – 10.39 p.m.	10
10.39 p.m. – 12.19 a.m.	10.39 p.m. – 11.59 p.m.	20

Faretable

80 cents per single journey

Journey Distance

4.4 km

Journey Time

15 minutes. Average speed 17.6 km/h

Vehicle Allocation/Carrying Capacity

5 Double Deckers of capacity not exceeding 125

Minimum number of passengers that can be carried during a peak hour in *each* direction: 710**Kowloon Urban Route No. 14X***Route*

Yau Tong (Ko Chiu Road) to Jordan Road Ferry: via Ko Long Road, Ko Chiu Road, Lei Yue Mun Road, Kwun Tong Road, flyover, Kai Fuk Road, Airport Tunnel, East Kowloon Way, Chatham Road North, Gascoigne Road and Jordan Road.

Jordan Road Ferry to Yau Tong (Ko Chiu Road): via Jordan Road, Gascoigne Road, Chatham Road North, East Kowloon Way, Airport Tunnel, Kai Fuk Road, Wai Yip Street, Lai Yip Street, Kwun Tong Road, Lei Yue Mun Road and Ko Long Road.

Timetable

<i>From Yau Tong</i>	<i>From Jordan Road Ferry</i>	<i>Frequency minutes</i>
<i>Mondays to Saturdays only (No Service on Public Holidays)</i>		
6.00 a.m. – 9.50 a.m.	6.40 a.m. – 10.30 a.m.	10
3.00 p.m. – 6.50 p.m.	3.40 p.m. – 7.30 p.m.	10

Faretable

\$1.70 per single journey

No half fare for children

Student Travel Cards and Bus Coupons are not valid

Journey Distance

11.0 km

Journey Time

34 minutes. Average speed 19.4 km/h

Vehicle Allocation/Carrying Capacity

8 Double Deckers of capacity not exceeding 125

Minimum number of passengers that can be carried during a peak hour in *each* direction: 640

Kowloon Urban Route No. 15**Route**

Hung Hom Ferry to Lam Tin (North): via Gillies Avenue, Wuhu Street, Ma Tau Wai Road, San Lau Street, Chatham Road North, Ma Tau Wai Road, Mau Tau Chung Road, Prince Edward Road East, Kwun Tong Road, Lei Yue Mun Road, Kai Tin Road, Tak Tin Street and On Tin Street.

Lam Tin (North) to Hung Hom Ferry: via Tak Tin Street, Kai Tin Road, Lei Yue Mun Road, Kwun Tong Road, Prince Edward Road East, Ma Tau Chung Road, Ma Tau Wai Road, Chi Kiang Street, To Kwa Wan Road, Ma Tau Wai Road, Wuhu Street, Taku Street, Bulkeley Street, Ming On Street, Baker Street and Gillies Avenue.

Timetable

<i>From Hung Hom Ferry</i>	<i>From Lam Tin (North)</i>	<i>Frequency minutes</i>
<i>Mondays to Saturdays</i>		
6.11 a.m. - 7.11 a.m.	5.30 a.m. - 6.10 a.m.	10
7.11 a.m. - 10.29 a.m.	6.10 a.m. - 9.40 a.m.	6
10.29 a.m. - 4.39 p.m.	9.40 a.m. - 3.50 p.m.	10
4.39 p.m. - 7.15 p.m.	3.50 p.m. - 6.26 p.m.	6
7.15 p.m. - 8.27 p.m.	6.26 p.m. - 7.38 p.m.	12
8.27 p.m. - 10.47 p.m.	7.38 p.m. - 10.18 p.m.	10
10.47 p.m. - 12.23 a.m.	10.18 p.m. - 11.42 p.m.	12
<i>Sundays and Public Holidays</i>		
6.14 a.m. - 6.50 a.m.	—	12
6.50 a.m. - 10.20 a.m.	5.35 a.m. - 9.35 a.m.	10
10.20 a.m. - 11.32 a.m.	9.35 a.m. - 10.47 a.m.	12
11.32 a.m. - 7.20 p.m.	10.47 a.m. - 6.35 p.m.	6
7.20 p.m. - 11.10 p.m.	6.35 p.m. - 10.05 p.m.	10
11.10 p.m. - 12.22 a.m.	10.05 p.m. - 11.41 p.m.	12

Faretable

\$1.10 per single journey

Journey Distance

11.4 km

Journey Time

43 minutes. Average speed 15.9 km/h

Vehicle Allocation/Carrying Capacity

16 Double Deckers of capacity not exceeding 125

Minimum number of passengers that can be carried during a peak hour in *each* direction: 1 150

Kowloon Urban Route No. 15A**Route**

Tsz Wan Shan (North) to Lam Tin (North): via Tsz Wan Shan Road, Wai Wah Street, Wan Wah Street, Shung Wah Street, Sheung Fung Street, Fung Tak Road, Po Kong Village Road, Choi Hung Road, Hammer Hill Road, Lung Cheung Road, flyover, Kwun Tong Road, Wai Yip Street, Kwun Tong Ferry Bus Terminus, Hoi Yuen Road, Kwun Tong Road, Lei Yue Mun Road, Kai Tin Road, Tak Tin Street and On Tin Street.

Lam Tin (North) to Tsz Wan Shan (North): via Tak Tin Street, Kai Tin Road, Lei Yue Mun Road, Kwun Tong Road, Hoi Yuen Road, Wai Yip Street, Kwun Tong Ferry Bus Terminus, Wai Yip Street, Kwun Tong Road, Lung Cheung Road, Hammer Hill Road, Choi Hung Road, Po Kong Village Road, Fung Tak Road, Sheung Fung Street, Wan Wah Street and Tsz Wan Shan Road.

Timetable

<i>From Lam Tin (North)</i>	<i>From Tsz Wan Shan (North)</i>	<i>Frequency minutes</i>
<i>Mondays to Saturdays</i>		
5.50 a.m. - 6.14 a.m.	5.54 a.m. - 6.30 a.m.	12
6.14 a.m. - 10.14 a.m.	6.30 a.m. - 11.18 a.m.	8
10.14 a.m. - 3.26 p.m.	11.18 a.m. - 3.42 p.m.	12
3.26 p.m. - 7.18 p.m.	3.42 p.m. - 7.18 p.m.	8
7.18 p.m. - 11.06 p.m.	7.18 p.m. - 10.42 p.m.	12
11.06 p.m. - 12.06 a.m.	10.42 p.m. - 12.12 a.m.	15
<i>Sundays and Public Holidays</i>		
5.50 a.m. - 6.38 a.m.	5.54 a.m. - 7.18 a.m.	12
6.38 a.m. - 10.38 a.m.	7.18 a.m. - 10.38 a.m.	10
10.38 a.m. - 11.38 a.m.	10.38 a.m. - 11.38 a.m.	15
11.38 a.m. - 7.28 p.m.	11.38 a.m. - 7.38 p.m.	10
7.28 p.m. - 8.58 p.m.	7.38 p.m. - 8.53 p.m.	15
8.58 p.m. - 10.48 p.m.	8.53 p.m. - 10.43 p.m.	10
10.48 p.m. - 12.03 a.m.	10.43 p.m. - 12.13 a.m.	15

Faretable

\$1.10 per single journey

Journey Distance

10.9 km

Journey Time

52 minutes. Average speed 12.6 km/h

Vehicle Allocation/Carrying Capacity

14 Double Deckers of capacity not exceeding 125 Vehicles fitted with retarders

Minimum number of passengers that can be carried during a peak hour in each direction: 840

Kowloon Urban Route No. 15B**Route**

Kwun Tong Ferry to Lam Tin (North): via Hoi Yuen Road, Kwun Tong Road, Lei Yue Mun Road, Kai Tin Road, Tak Tin Street and On Tin Street.

Lam Tin (North) to Kwun Tong Ferry: via Tak Tin Street, Kai Tin Road, Lei Yue Mun Road, Kwun Tong Road, Hoi Yuen Road and Wai Yip Street.

Timetable

<i>From Kwun Tong Ferry</i>	<i>From Lam Tin</i>	<i>Frequency minutes</i>
<i>Mondays to Saturdays</i>		
5.57 a.m. - 6.27 a.m.	5.42 a.m. - 6.12 a.m.	10
6.27 a.m. - 10.52 a.m.	6.12 a.m. - 10.37 a.m.	5
10.52 a.m. - 11.32 a.m.	10.37 a.m. - 11.17 a.m.	10
11.32 a.m. - 3.32 p.m.	11.17 a.m. - 3.17 p.m.	8
3.32 p.m. - 8.02 p.m.	3.17 p.m. - 7.47 p.m.	5
8.02 p.m. - 11.22 p.m.	7.47 p.m. - 11.07 p.m.	10
11.22 p.m. - 12.10 a.m.	11.07 p.m. - 11.55 p.m.	12

*From Kwun Tong Ferry**From Lam Tin**Frequency
minutes**Sundays and Public Holidays*

5.57 a.m. - 9.37 a.m.	5.42 a.m. - 9.22 a.m.	10
9.37 a.m. - 10.55 a.m.	9.22 a.m. - 10.40 a.m.	6
10.55 a.m. - 11.43 a.m.	10.40 a.m. - 11.28 a.m.	12
11.43 a.m. - 7.31 p.m.	11.28 a.m. - 7.16 p.m.	6
7.31 p.m. - 8.07 p.m.	7.16 p.m. - 7.52 p.m.	12
8.07 p.m. - 11.47 p.m.	7.52 p.m. - 11.32 p.m.	10
11.47 p.m. - 12.11 a.m.	11.32 p.m. - 11.56 p.m.	12

Faretable

80 cents per single journey

Journey Distance

3.5 km

Journey Time

12 minutes. Average speed 17.5 km/h

Vehicle Allocation/Carrying Capacity

6 Double Deckers of capacity not exceeding 125

Minimum number of passengers that can be carried during a peak hour in *each* direction: 1 380**Kowloon Urban Route No. 15C***Route*

Lam Tin (South) to Kwun Tong (Yue Man Square): via On Tin Street, Ping Tin Street, On Tin Street, Tak Tin Street, Kai Tin Road, Junk Bay Road, Lei Yue Mun Road, Kwun Tong Road, Hong Ning Road, Yue Man Square and Fu Yan Street.

Kwun Tong (Yue Man Square) to Lam Tin (South): via Tung Yan Street, Kwun Tong Road, Lei Yue Mun Road, Junk Bay Road, Kai Tin Road, Tak Tin Street and On Tin Street.

*Timetable**From Lam Tin**From Kwun Tong**Frequency
minutes**Mondays to Saturdays*

5.47 a.m. - 6.17 a.m.	6.00 a.m. - 6.30 a.m.	10
6.17 a.m. - 10.33 a.m.	6.30 a.m. - 10.46 a.m.	4/5
10.33 a.m. - 3.17 p.m.	10.46 a.m. - 3.30 p.m.	7/8
3.17 p.m. - 7.43 p.m.	3.30 p.m. - 7.56 p.m.	4/5
7.43 p.m. - 10.50 p.m.	7.56 p.m. - 11.03 p.m.	7/8
10.50 p.m. - 11.40 p.m.	11.03 p.m. - 11.53 p.m.	10

Sundays and Public Holidays

5.47 a.m. - 6.17 a.m.	6.00 a.m. - 6.30 a.m.	10
6.17 a.m. - 9.32 a.m.	6.30 a.m. - 9.45 a.m.	7/8
9.32 a.m. - 10.36 a.m.	9.45 a.m. - 10.49 a.m.	4/5
10.36 a.m. - 11.28 a.m.	10.49 a.m. - 11.41 a.m.	7/8
11.28 a.m. - 7.50 p.m.	11.41 a.m. - 8.03 p.m.	4/5
7.50 p.m. - 10.50 p.m.	8.03 p.m. - 11.03 p.m.	7/8
10.50 p.m. - 11.40 p.m.	11.03 p.m. - 11.53 p.m.	10

Faretable

70 cents per single journey

Journey Distance

3.0 km

Journey Time

11 minutes. Average speed 16.4 km/h

Vehicle Allocation/Carrying Capacity

6 Double Deckers of capacity not exceeding 125

Minimum number of passengers that can be carried during a peak hour in *each* direction: 1 365**Kowloon Urban Route No. 15M****Route****Lam Tin (North) to Kwun Tong MTR Station:** via Tak Tin Street, Kai Tin Street, Junk Bay Road, Lei Yue Mun Road and Kwun Tong Road.**Kwun Tong MTR Station to Lam Tin (North):** via Kwun Tong Road, Lei Yue Mun Road, Junk Bay Road, Kai Tin Road, Ping Tin Street and On Tin Street.**Timetable****From Lam Tin (North)****From Kwun Tong MTR Station****Frequency
minutes****Mondays to Saturdays**

5.50 a.m. - 6.12 a.m.
 6.12 a.m. - 10.37 a.m.
 10.37 a.m. - 11.37 a.m.
 11.37 a.m. - 3.22 p.m.
 3.22 p.m. - 7.17 p.m.
 7.17 p.m. - 8.17 p.m.
 8.17 p.m. - 10.52 p.m.
 10.52 p.m. - 11.55 p.m.

6.05 a.m. - 6.27 a.m.
 6.27 a.m. - 10.52 a.m.
 10.52 a.m. - 11.52 a.m.
 11.52 a.m. - 3.37 p.m.
 3.37 p.m. - 7.32 p.m.
 7.32 p.m. - 8.32 p.m.
 8.32 p.m. - 10.40 p.m.
 10.40 p.m. - 12.10 a.m.

7/8
 5
 10
 7/8
 5
 10
 7/8
 10

Sundays and Public Holidays

5.50 a.m. - 6.20 a.m.
 6.20 a.m. - 9.05 a.m.
 9.05 a.m. - 10.45 a.m.
 10.45 a.m. - 11.35 a.m.
 11.35 a.m. - 7.10 p.m.
 7.10 p.m. - 8.10 p.m.
 8.10 p.m. - 10.25 p.m.
 10.25 p.m. - 11.55 p.m.

6.05 a.m. - 6.35 a.m.
 6.35 a.m. - 9.20 a.m.
 9.20 a.m. - 11.00 a.m.
 11.00 a.m. - 11.50 a.m.
 11.50 a.m. - 7.25 p.m.
 7.25 p.m. - 8.25 p.m.
 8.25 p.m. - 10.40 p.m.
 10.40 p.m. - 12.10 a.m.

10
 7/8
 5
 10
 5
 10
 7/8
 10

Faretable

70 cents per single journey

Journey Distance

2.1 km

Journey Time

10 minutes. Average speed 12.6 km/h

Vehicle Allocation/Carrying Capacity

6 Double Deckers of capacity not exceeding 125

Minimum number of passengers that can be carried during a peak hour in *each* direction: 1 380

Kowloon Urban Route No. 15X*Route*

Lam Tin (North) to Tsim Sha Tsui: via Tak Tin Street, Kai Tin Road, Lei Yue Mun Road, Kwun Tong Road, flyover, Kai Fuk Road, Airport Tunnel, East Kowloon Way, Chatham Road North, Chatham Road South, Salisbury Road, Star Ferry bus terminus, Salisbury Road and Kowloon Park Drive.

Tsim Sha Tsui to Lam Tin (North): via Canton Road, Salisbury Road, Chatham Road South, Cheong Wan Road, Hong Chong Road, Flyover, Chatham Road North, East Kowloon Way, Airport Tunnel, Kai Fuk Road, Wai Yip Street, Lai Yip Street, Kwun Tong Road, Lei Yue Mun Road, Kai Tin Road, Tak Tin Street and On Tin Street.

Timetable

<i>From Lam Tin (North)</i>	<i>From Tsim Sha Tsui</i>	<i>Frequency minutes</i>
<i>Mondays to Saturdays only</i> (No Service on Public Holidays)		
6.00 a.m. - 9.50 a.m.	6.40 a.m. - 10.30 a.m.	10
3.00 p.m. - 6.50 p.m.	3.40 p.m. - 7.30 p.m.	10

Faretable

\$1.70 per single journey

No half fare for children

Student Travel Cards and Bus Coupons are not valid

Journey Distance

11.8 km

Journey Time

35 minutes. Average speed 20.2 km/h

Vehicle Allocation/Carrying Capacity

8 Double Deckers of capacity not exceeding 125

Minimum number of passengers that can be carried during a peak hour in *each* direction: 640

Kowloon Urban Route No. 16*Route*

Lam Tin (North) to Tai Kok Tsui Ferry: via Tak Tin Street, On Tin Street, Ping Tin Street, Kai Tin Road, Junk Bay Road, Lei Yue Mun Road, Kwun Tong Road, Prince Edward Road East, Argyle Street and Cherry Street.

Tai Kok Tsui Ferry to Lam Tin (North): via Pok Man Street, Tai Kok Tsui Road (New Carriageway), Beech Street, Anchor Street, Ash Street, Fuk Tsun Street, Mong Kok Road, Sai Yeung Choi Street, Argyle Street, Prince Edward Road East, Kwun Tong Road, Lei Yue Mun Road, Junk Bay Road, Kai Tin Road, Ping Tin Street, and On Tin Street.

Timetable

<i>From Lam Tin (North)</i>	<i>From Tai Kok Tsui Ferry</i>	<i>Frequency minutes</i>
<i>Mondays to Saturdays</i>		
5.42 a.m. - 6.30 a.m.	6.23 a.m. - 7.23 a.m.	12
6.30 a.m. - 9.12 a.m.	7.23 a.m. - 10.12 a.m.	6/7
9.12 a.m. - 2.42 p.m.	10.12 a.m. - 3.42 p.m.	10
2.42 p.m. - 6.03 p.m.	3.42 p.m. - 6.55 p.m.	6/7
6.03 p.m. - 7.03 p.m.	6.55 p.m. - 7.43 p.m.	12
7.03 p.m. - 10.23 p.m.	7.43 p.m. - 11.13 p.m.	10
10.23 p.m. - 11.23 p.m.	11.13 p.m. - 12.13 a.m.	15

<i>From Lam Tin (North)</i>	<i>From Tai Kok Tsui Ferry</i>	<i>Frequency minutes</i>
<i>Sundays and Public Holidays</i>		
5.50 a.m. - 7.02 a.m.	6.28 a.m. - 7.52 a.m.	12
7.02 a.m. - 9.18 a.m.	7.52 a.m. - 10.00 a.m.	8
9.18 a.m. - 10.18 a.m.	10.00 a.m. - 11.00 a.m.	12
10.18 a.m. - 6.06 p.m.	11.00 a.m. - 6.46 p.m.	6/7
6.06 p.m. - 7.06 p.m.	6.46 p.m. - 7.46 p.m.	12
7.06 p.m. - 10.36 p.m.	7.46 p.m. - 11.16 p.m.	10
10.36 p.m. - 11.21 p.m.	11.16 p.m. - 12.01 a.m.	15

Faretable

\$1.40 per single journey

Journey Distance

12.1 km

Journey Time

48 minutes. Average speed 15.1 km/h

Vehicle Allocation/Carrying Capacity

16 Double Deckers of capacity not exceeding 125

Minimum number of passengers that can be carried during a peak hour in *each* direction: 1 030**Kowloon Urban Route No. 17***Route*

Oi Man to Kwun Tong (Yuet Wah Street): via Chung Hau Street, Fat Kwong Street, Sheung Foo Street, Sheung Shing Street, Tin Kwong Road, Ma Tau Wai Road, Ma Tau Chung Road, Prince Edward Road East, Kwun Tong Road, Hong Ning Road and Mut Wah Street.

Kwun Tong (Yuet Wah Street) to Oi Man: via Yuet Wah Street, Hip Wo Street, Mut Wah Street, Hong Ning Street, Kwun Tong Road, Prince Edward Road East, Ma Tau Chung Road, Ma Tau Wai Road, Tin Kwong Road, Sheung Shing Street, Sheung Foo Street, Fat Kwong Street, Chung Hau Street, Hau Man Street and Chung Hau Street.

Timetable

<i>From Oi Man</i>	<i>From Kwun Tong</i>	<i>Frequency minutes</i>
6.00 a.m. - 9.50 a.m.	6.10 a.m. - 10.30 a.m.	10
9.50 a.m. - 11.10 a.m.	10.30 a.m. - 11.50 a.m.	20
11.10 a.m. - 7.00 p.m.	11.50 a.m. - 7.40 p.m.	10
7.00 p.m. - 8.20 p.m.	7.40 p.m. - 9.00 p.m.	20
8.20 p.m. - 12.10 a.m.	9.00 p.m. - 12.10 a.m.	10

Faretable

\$1.10 per single journey

Journey Distance

9.5 km

Journey Time

36 minutes. Average speed 15.8 km/h

Vehicle Allocation/Carrying Capacity

8 Double Deckers of capacity not exceeding 125

Minimum number of passengers that can be carried during a peak hour in *each* direction: 630

Kowloon Urban Route No. 18*Route*

Lai Chi Kok (Bridge) to Oi Man: via Lai Chi Kok Beach Road, Cheung Sha Wan Road, Yen Chow Street, Lai Chi Kok Road, Boundary Street, Tai Kok Tsui Road, Cherry Street, Beech Street, Anchor Street, Ash Street, Fuk Tsun Street, Mong Kok Road, Sai Yeung Choi Street, Argyle Street, Waterloo Road, Pui Ching Road, Fat Kwong Street, Sheung Shing Street, Sheung Foo Street, Fat Kwong Street, Chung Hau Street, Hau Man Street and Chung Hau Street.

Oi Man to Lai Chi Kok (Bridge): via Chung Hau Street, Fat Kwong Street, Sheung Foo Street, Sheung Shing Street, Fat Kwong Street, Pui Ching Road, Waterloo Road, Argyle Street, Cherry Street, Tai Kok Tsui Road, Boundary Street, Hai Tan Street, Yen Chow Street, Cheung Sha Wan Road and unnamed road.

Timetable

<i>From Lai Chi Kok (Bridge)</i>	<i>From Oi Man</i>	<i>Frequency minutes</i>
6.00 a.m. – 10.00 a.m.	6.06 a.m. – 10.06 a.m.	12
10.25 a.m. – 11.25 a.m.	10.06 a.m. – 11.31 a.m.	20
11.25 a.m. – 7.01 p.m.	11.31 a.m. – 7.07 p.m.	12
7.26 p.m. – 8.26 p.m.	7.07 p.m. – 7.52 p.m.	20
8.26 p.m. – 11.14 p.m.	7.52 p.m. – 11.56 p.m.	12

Faretable

\$1.10 per single journey

Journey Distance

9.7 km

Journey Time

38 minutes. Average speed 15.3 km/h

Vehicle Allocation/Carrying Capacity

7 Double Deckers of capacity not exceeding 125

Minimum number of passengers that can be carried during a peak hour in *each* direction: 530

Kowloon Urban Route No. 19A*Route*

Kwun Tong (Yuet Wah Street) to Kung Lok Road (Circular): via Yuet Wah Street, Hip Wo Street, Mut Wah Street, Hong Ning Road, Tung Ming Street, Kung Lok Road, Hong Ning Road and Mut Wah Street.

Timetable

<i>From Kwun Tong (Yuet Wah Street)</i>	<i>Frequency minutes</i>
6.00 a.m. – 6.30 a.m.	15
6.30 a.m. – 9.30 a.m.	10
9.30 a.m. – 11.15 a.m.	15
11.45 a.m. – 5.00 p.m.	15
5.00 p.m. – 8.00 p.m.	10
8.00 p.m. – 8.45 p.m.	15
9.15 p.m. – 11.15 p.m.	15

Faretable

70 cents per single journey

Journey Distance

2.3 km

Journey Time

10 minutes. Average speed 13.8 km/h

Vehicle Allocation/Carrying Capacity

1 Double Deckers of capacity not exceeding 125

Minimum number of passengers that can be carried during a peak hour: 600

Kowloon Urban Route No. 21*Route*

Choi Wan to Kowloon City Ferry: via Clear Water Bay Road, Lung Cheung Road, Hammer Hill Road, Choi Hung Road, flyover, Prince Edward Road East, Ma Tau Chung Road, Mok Cheong Street, To Kwa Wan Road and San Ma Tau Street.

Kowloon City Ferry to Choi Wan: via San Ma Tau Street, To Kwa Wan Road, Ma Tau Kok Road, Ma Tau Chung Road, Prince Edward Road East, Choi Hung Road, Hammer Hill Road, Lung Cheung Road, Clear Water Bay Road, New Clear Water Bay Road, Choi Wan Estate access road and Clear Water Bay Road.

*Timetable**From Choi Wan**From Kowloon City Ferry**Frequency
minutes**Mondays to Saturdays*

5.50 a.m. - 6.20 a.m.	6.19 a.m. - 6.59 a.m.	10
6.20 a.m. - 11.08 a.m.	6.59 a.m. - 10.35 a.m.	6
11.08 a.m. - 3.08 p.m.	10.35 a.m. - 3.35 p.m.	12
3.08 p.m. - 7.38 p.m.	3.35 p.m. - 7.05 p.m.	6
7.38 p.m. - 10.50 p.m.	7.05 p.m. - 11.17 p.m.	12
10.50 p.m. - 11.35 p.m.	11.17 p.m. - 12.02 a.m.	15

Sundays and Public Holidays

5.50 a.m. - 8.20 a.m.	6.19 a.m. - 8.49 a.m.	10
8.20 a.m. - 10.56 a.m.	8.49 a.m. - 10.25 a.m.	6
10.56 a.m. - 11.56 a.m.	10.25 a.m. - 11.25 a.m.	12
11.56 a.m. - 7.32 p.m.	11.25 a.m. - 7.01 p.m.	6
7.32 p.m. - 10.20 p.m.	7.01 p.m. - 11.01 p.m.	12
10.20 p.m. - 11.35 p.m.	11.01 p.m. - 12.01 a.m.	15

Faretable

\$1.00 per single journey

Journey Distance

6.0 km

Journey Time

28 minutes. Average speed 12.9 km/h

Vehicle Allocation/Carrying Capacity

11 Double Deckers of capacity not exceeding 125

Minimum number of passengers that can be carried during a peak hour in *each* direction: 1 180**Kowloon Urban Route No. 21M***Route*

Choi Hung MTR Station to Cho Wan (Circular): via Clear Water Bay Road, Lung Cheung Road, Clear Water Bay Road, New Clear Water Bay Road, Choi Wan Estate access road and Clear Water Bay Road.

Timetable

<i>From Choi Hung MTR Station</i>	<i>Frequency minutes</i>
6.06 a.m. - 9.51 a.m.	7/8
9.51 a.m. - 11.06 a.m.	15
11.06 a.m. - 6.51 p.m.	7/8
6.51 p.m. - 8.06 p.m.	15
8.06 p.m. - 11.58 p.m.	7/8

Faretable

70 cents per single journey

(Choi Hung MTR Station to Choi Wan Commercial Complex—70 cents)

(Choi Wan Estate, opposite Ming Lai House to Choi Hung MTR Station—70 cents)

Journey Distance

2.1 km

(Choi Hung MTR Station to Choi Wan Commercial Complex—1.5 km)

(Choi Wan Estate, opposite Ming Lai House to Choi Hung MTR Station—1.1 km)

Journey Time

11 minutes. Average speed 11.5 km/h

Vehicle Allocation/Carrying Capacity

2 Double Deckers of capacity not exceeding 125

Minimum number of passengers that can be carried during a peak hour in *each* direction: 885**Kowloon Urban Route No. 23***Route*

Kwun Tong Ferry to Shun Lee (Circular): via Hoi Yuen Road, Hip Wo Street, Sau Mau Ping Road, Shun On Road, Shun Tin Bus Terminus, Lee On Road, New Clear Water Bay Road, Shun Lee Tsuen Road, Hip Wo Street, Hoi Yuen Road and Wai Yip Street.

Timetable

<i>From Kwun Tong Ferry</i>	<i>Frequency minutes</i>
<i>Mondays to Saturdays</i>	
6.17 a.m. - 9.52 a.m.	5
9.52 a.m. - 10.52 a.m.	10
10.52 a.m. - 3.00 p.m.	8
3.00 p.m. - 7.00 p.m.	5
7.00 p.m. - 8.00 p.m.	10
8.00 p.m. - 11.52 p.m.	8

Additional journey will be operated from Shun On Estate from 6.03 a.m. to 6.23 a.m. every 10 minutes

Sundays and Public Holidays

6.17 a.m. - 9.05 a.m.	8
9.05 a.m. - 10.15 a.m.	5
10.15 a.m. - 11.15 a.m.	10
11.15 a.m. - 6.50 p.m.	5
6.50 p.m. - 7.50 p.m.	10
7.50 p.m. - 11.50 p.m.	8

Faretable

80 cents per single journey

(Kwun Tong Ferry to Temporary Housing Area—80 cents)

(Shun On Estate to Kwun Tong Ferry—80 cents)

Journey Distance

8.1 km

(Kwun Tong Ferry to Temporary Housing Area—4.6 km)

(Shun On Estate to Kwun Tong Ferry—5.0 km)

Journey Time

36 minutes. Average speed 13.5 km/h

Vehicle Allocation/Carrying Capacity

8 Double Deckers of capacity not exceeding 125

Minimum number of passengers that can be carried during a peak hour in *each* direction: 1 270**Kowloon Urban Route No. 23M***Route*

Lok Wah to Shun Lee (Circular): via Lok Wah Estate access road, Chun Wah Road, Ngau Tau Kok Road, Elegance Road, Kwun Tong Road, Hip Wo Street, Sau Mau Ping Road, Shun On Road, Lee On Road, New Clear Water Bay Road, Shun Lee Tsuen Road, Hip Wo Street, Tung Yan Street, Yue Man Square, Hong Ning Road, Ngau Tau Kok Road, Chun Wah Road and Lok Wah Estate access road.

Timetable

<i>From Lok Wah</i>	<i>Frequency minutes</i>
<i>Mondays to Saturdays</i>	
6.00 a.m. - 6.30 a.m.	10
6.30 a.m. - 10.04 a.m.	5/6
10.04 a.m. - 3.34 p.m.	10
3.34 p.m. - 6.52 p.m.	5/6
6.52 p.m. - 11.52 p.m.	10
<i>Sundays and Public Holidays</i>	
6.00 a.m. - 7.00 a.m.	12
7.00 a.m. - 9.00 a.m.	10
9.00 a.m. - 10.00 a.m.	6
10.00 a.m. - 11.00 a.m.	12
11.00 a.m. - 6.42 p.m.	6
6.42 p.m. - 7.42 p.m.	12
7.42 p.m. - 11.52 p.m.	10

Faretable

\$1.00 per single journey

(Lok Wah to Shun Lee Temporary House Area—\$1.00)

(Shun On Estate to Lok Wah—\$1.00)

Journey Distance

12.4 km

(Lok Wah to Shun Lee Temporary House Area—6.1 km)

(Shun On Estate to Lok Wah—7.0 km)

Journey Time

44 minutes. Average speed 16.9 km/h

Vehicle Allocation/Carrying Capacity

9 Double Deckers of capacity not exceeding 125

Minimum number of passengers that can be carried during a peak hour in *each* direction: 1 160

Kowloon Urban Route No. 24K*Route*

Kai Yip to Mong Kok KCR Station (Circular): via Wang Chiu Road, Kai Cheung Road, Wai Yip Street, Kwun Tong Road, Prince Edward Road East, Prince Edward Road West, Sai Yee Street, Mong Kok Road, Sai Yeung Choi Street, Argyle Street, Prince Edward Road West, Prince Edward Road East, Kwun Tong Road, Wai Yip Street, flyover, Kai Cheung Road and Wang Chiu Road.

Timetable

<i>From Kai Yip</i>	<i>Frequency minutes</i>
<i>Mondays to Saturdays (Public Holidays Excepted)</i>	
6.45 a.m. - 10.35 a.m.	10
3.30 p.m. - 7.20 p.m.	10

Faretable

\$1.00 per single journey

(Kai Yip to Sai Yeung Choi Street—\$1.00)

(Sai Yee Street to Kai Yip—\$1.00)

Journey Distance

13.3 km

(Kai Yip to Sai Yeung Choi Street—6.7 km)

(Sai Yee Street to Kai Yip—7.3 km)

Journey Time

52 minutes. Average speed 15.4 km/h

Vehicle Allocation/Carrying Capacity

6 Double Deckers of capacity not exceeding 125

Minimum number of passengers that can be carried during a peak hour in *each* direction: 500

Kowloon Urban Route No. 25*Route*

Star Ferry to Kai Tak Airport (Cargo Terminal): via Salisbury Road, Chatham Road South, Cheong Wan Road, On Wan Road, Cheong Wan Road, Gillies Avenue, Wuhu Street, Ma Tau Wai Road, San Lau Street, Chatham Road North, Ma Tau Wai Road, Ma Tau Chung Road, Prince Edward Road East, flyover and Airport Service Road.

Kai Tak Airport (Cargo Terminal) to Star Ferry: via Airport Service Road, Prince Edward Road East, Ma Tau Chung Road, Ma Tau Wai Road, Chi Kiang Street, To Kwa Wan Road, Ma Tau Wai Road, Wuhu Street, Taku Street, Bulkeley Street, Ming On Street, Baker Street, Gillies Avenue, Cheong Wan Road, Chatham Road South and Salisbury Road.

Timetable

<i>From Star Ferry</i>	<i>From Kai Tak Airport</i>	<i>Frequency minutes</i>
<i>Mondays to Saturdays only (No service on Public Holidays)</i>		
6.35 a.m. - 11.15 p.m.	6.45 a.m. - 11.45 p.m.	20

Faretable

\$1.00 per single journey

Journey Distance

8.1 km

Journey Time

25 minutes. Average speed 19.4 km/h

Vehicle Allocation/Carrying Capacity

3 Double Deckers of capacity not exceeding 125

Minimum number of passengers that can be carried during a peak hour in *each* direction: 270**Kowloon Urban Route No. 26***Route*

Shun Tin to Tsim Sha Tsui: via Shun On Road, Lee On Road, New Clear Water Bay Road, Clear Water Bay Road, Prince Edward Road East, Ma Tau Chung Road, Ma Tau Wai Road, Chatham Road North, Gascoigne Road, Jordan Road, Nathan Road, Salisbury Road, Star Ferry Bus Terminus, Salisbury Road and Kowloon Park Drive.

Tsim Sha Tsui to Shun Tin: via Canton Road, Salisbury Road, Nathan Road, Gascoigne Road, Chatham Road North, Ma Tau Wai Road, Ma Tau Chung Road, Prince Edward Road East, Clear Water Bay Road, New Clear Water Bay Road, Shun Ching Street, Shun King Street, Lee On Road and Shun On Road.

Timetable

<i>From Shun Tin</i>	<i>From Tsim Sha Tsui</i>	<i>Frequency minutes</i>
5.50 a.m. – 9.20 a.m.	6.37 a.m. – 10.07 a.m.	10/11
9.20 a.m. – 10.20 a.m.	10.07 a.m. – 11.07 a.m.	20
10.20 a.m. – 7.47 p.m.	11.07 a.m. – 8.34 p.m.	10/11
7.47 p.m. – 8.47 p.m.	8.34 p.m. – 9.34 p.m.	20
8.47 p.m. – 11.56 p.m.	9.34 p.m. – 12.43 a.m.	10/11

Faretable

\$1.10 per single journey

Journey Distance

11.5 km

Journey Time

41 minutes. Average speed 16.8 km/h

Vehicle Allocation/Carrying Capacity

9 Double Deckers of capacity not exceeding 125

Minimum number of passengers that can be carried during a peak hour in *each* direction: 580**Kowloon Urban Route No. 26M***Route*

Kwun Tong (Yuet Wah Street) to Choi Hung MTR Station (Circular): via Yuet Wah Street, Hip Wo Street, Sau Mau Ping Road, Shun On Road, Lee On Road, New Clear Water Bay Road, Clear Water Bay Road, roundabout, Clear Water Bay Road, New Clear Water Bay Road, Shun Ching Street, Shun King Street, Lee On Road, Shun On Road, Shun Tin Estate Bus Terminus, Shun On Road, Sau Mau Ping Road, Hip Wo Street and Yuet Wah Street.

Timetable

<i>From Kwun Tong</i>	<i>Frequency minutes</i>
<i>Mondays to Saturdays</i>	
6.00 a.m. – 9.52 a.m.	8
9.52 a.m. – 11.07 a.m.	15
11.07 a.m. – 3.37 p.m.	10
3.37 p.m. – 6.49 p.m.	8
6.49 p.m. – 8.19 p.m.	15
8.19 p.m. – 11.29 p.m.	10
<i>Sundays and Public Holidays</i>	
6.00 a.m. – 9.00 a.m.	10
9.00 a.m. – 9.56 a.m.	8
9.56 a.m. – 11.11 a.m.	15
11.11 a.m. – 6.47 p.m.	8
6.47 p.m. – 8.02 p.m.	15
8.02 p.m. – 11.22 p.m.	10

Faretable

\$1.00 per single journey

Kwun Tong (Yuet Wah Street) to Choi Wan—\$1.00

Choi Hung MTR Station to Kwun Tong (Yuet Wah Street)—\$1.00

Journey Distance

10.2 km

Kwun Tong (Yuet Wah Street) to Choi Wan—6.5 km

Choi Hung MTR Station to Kwun Tong (Yuet Wah Street)—4.7 km

Journey Time

35 minutes. Average speed 17.5 km/h

Vehicle Allocation/Carrying Capacity

5 Double Deckers of capacity not exceeding 125

Minimum number of passengers that can be carried during a peak hour in *each* direction: 740

Kowloon Urban Route No. 27K*Route*

Shun Tin to Mong Kok KCR Station (Circular): via Shun On Road, Lee On Road, New Clear Water Bay Road, Clear Water Bay Road, Prince Edward Road East, Prince Edward Road West, Sai Yee Street, Mong Kok Road, Sai Yeung Choi Street, Argyle Street, Prince Edward Road East, Clear Water Bay Road, New Clear Water Bay Road, Shun Ching Street, Shun King Street, Lee On Road and Shun On Road.

Timetable

<i>From Shun Tin</i>	<i>Frequency minutes</i>
<i>Mondays to Saturdays</i>	
6.00 a.m. – 10.00 a.m.	5
10.00 a.m. – 11.00 a.m.	10
11.00 a.m. – 3.00 p.m.	6
3.00 p.m. – 6.50 p.m.	5
6.50 p.m. – 7.50 p.m.	10
7.50 p.m. – 10.50 p.m.	6
10.50 p.m. – 11.26 p.m.	12

<i>From Shun Tin</i>	<i>Frequency minutes</i>
<i>Sundays and Public Holidays</i>	
6.00 a.m. - 9.00 a.m.	6
9.00 a.m. - 10.00 a.m.	5
10.00 a.m. - 11.00 a.m.	10
11.00 a.m. - 6.50 p.m.	5
6.50 p.m. - 7.50 p.m.	10
7.50 p.m. - 10.50 p.m.	6
10.50 p.m. - 11.26 p.m.	12

Faretable

\$1.00 per single journey

(Shun Tin to Sai Yeung Choi Street—\$1.00)

(Sai Yee Street to Shun Tin—\$1.00)

Journey Distance

16.3 km

(Shun Tin to Sai Yeung Choi Street—8.7 km)

(Sai Yee Street to Shun Tin—7.6 km)

Journey Time

60 minutes. Average speed 16.3 km/h

Vehicle Allocation/Carrying Capacity

13 Double Deckers of capacity not exceeding 125

Minimum number of passengers that can be carried during a peak hour in *each* direction: 1 280**Kowloon Urban Route No. 28***Route*

Lok Wah to Tsim Sha Tsui: via Lok Wah Estate access road, Chun Wah Road, Ngau Tau Kok Road, flyover, Kai Cheung Road, flyover, Airport Tunnel, San Shan Road, To Kwa Wan Road, San Lau Street, Chatham Road North, Chatham Road South, Salisbury Road, Star Ferry Bus Terminus, Kowloon Park Drive and Peking Road.

Tsim Sha Tsui to Lok Wah: via Canton Road, Salisbury Road, Chatham Road South, Cheong Wan Road, Hong Tai Path, Hong Chong Road, Chatham Road North, Ma Tau Wai Road, Ma Tau Chung Road, Prince Edward Road East, Kwun Tong Road, Ngau Tau Kok Road, Chun Wah Road and Lok Wah Estate access road.

Timetable

<i>From Lok Wah</i>	<i>From Tsim Sha Tsui (Peking Road)</i>	<i>Frequency minutes</i>
5.40 a.m. - 10.00 a.m.	6.32 a.m. - 10.52 a.m.	10
10.00 a.m. - 11.00 a.m.	10.52 a.m. - 11.52 a.m.	20
11.00 a.m. - 7.00 p.m.	11.52 a.m. - 7.52 p.m.	10
7.00 p.m. - 8.00 p.m.	7.52 p.m. - 8.52 p.m.	20
8.00 p.m. - 11.30 p.m.	8.52 p.m. - 12.22 a.m.	10

Faretable

\$1.10 per single journey

Journey Distance

Tsim Sha Tsui Bound—9.4 km

Lok Wah Bound—10.4 km

Journey Time

Tsim Sha Tsui Bound—47 minutes

Lok Wah Bound—53 minutes. Average speed 11.9 km/h

Vehicle Allocation/Carrying Capacity

11 Double Deckers of capacity not exceeding 125

Minimum number of passengers that can be carried during a peak hour in *each* direction: 650**Kowloon Urban Route No. 28A***Route***Lok Wah to Kwun Tong Ferry:** via Lok Wah Estate access road, Chun Wah Road, Hong Ning Road, Kwun Tong Road, Hoi Yuen Road and Wai Yip Street.**Kwun Tong Ferry to Lok Wah:** via Hoi Yuen Road, Hip Wo Street, Mut Wah Street, Hong Ning Road, Chun Wah Road and Lok Wah Estate access road.*Timetable*

<i>From Lok Wah</i>	<i>From Kwun Tong Ferry</i>	<i>Frequency minutes</i>
6.00 a.m. – 9.48 a.m.	6.18 a.m. – 10.06 a.m.	12
10.13 a.m. – 11.13 a.m.	10.31 a.m. – 11.31 a.m.	20
11.13 a.m. – 6.49 p.m.	11.31 a.m. – 7.07 p.m.	12
7.14 p.m. – 8.14 p.m.	7.32 p.m. – 8.32 p.m.	20
8.14 p.m. – 11.50 p.m.	8.32 p.m. – 12.08 a.m.	12

Faretable

70 cents per single journey

Journey Distance

2.6 km

Journey Time

15 minutes. Average speed 10.4 km/h

Vehicle Allocation/Carrying Capacity

3 Double Deckers of capacity not exceeding 125

Minimum number of passengers that can be carried during a peak hour in *each* direction: 520**Kowloon Urban Route No. 29***Route***Shun Lee to Choi Hung:** via Lee On Road, New Clear Water Bay Road, Clear Water Bay Road, Lung Cheung Road and Hammer Hill Road.**Choi Hung to Shun Lee:** via Choi Hung Road, Hammer Hill Road, Lung Cheung Road, Clear Water Bay Road, New Clear Water Bay Road, Shun Ching Street, Shun King Street and Lee On Road.*Timetable*

<i>From Shun Lee</i>	<i>From Choi Hung</i>	<i>Frequency minutes</i>
<i>Mondays to Saturdays</i>		
5.50 a.m. – 6.30 a.m.	6.05 a.m. – 6.45 a.m.	10
6.30 a.m. – 9.54 a.m.	6.45 a.m. – 10.09 a.m.	4
9.54 a.m. – 3.06 p.m.	10.09 a.m. – 3.21 p.m.	8
3.06 p.m. – 6.58 p.m.	3.21 p.m. – 7.13 p.m.	4
6.58 p.m. – 11.54 p.m.	7.13 p.m. – 12.09 a.m.	8

<i>From Shun Lee</i>	<i>From Choi Hung</i>	<i>Frequency minutes</i>
<i>Sundays and Public Holidays</i>		
6.00 a.m. - 7.00 a.m.	6.15 a.m. - 7.15 a.m.	10
7.00 a.m. - 9.00 a.m.	7.15 a.m. - 9.15 a.m.	8
9.00 a.m. - 10.00 a.m.	9.15 a.m. - 10.15 a.m.	5
10.00 a.m. - 11.00 a.m.	10.15 a.m. - 11.15 a.m.	10
11.00 a.m. - 6.00 p.m.	11.15 a.m. - 6.15 p.m.	5
6.00 p.m. - 7.00 p.m.	6.15 p.m. - 7.15 p.m.	10
7.00 p.m. - 10.04 p.m.	7.15 p.m. - 10.19 p.m.	8
10.04 p.m. - 11.54 p.m.	10.19 p.m. - 12.09 a.m.	10

Faretable

80 cents per single journey

Journey Distance

3.9 km

Journey Time

12 minutes. Average speed 19.5 km/h

Vehicle Allocation/Carrying Capacity

8 Double Deckers of capacity not exceeding 125

Minimum number of passengers that can be carried during a peak hour in *each* direction: 1 550**New Territories Urban Route No. 30***Route*

Chai Wan Kok (West) to Jordan Road Ferry: via Tsuen King Circuit, Castle Peak Road, Sai Lau Kok Road, Tai Ho Road, Sha Tsui Road, Texaco Road, Shing Mun Road, Castle Peak Road, Kwai Chung Road, Lai King Hill Road, King Cho Road, Lai King Hill Road, Princess Margaret Hospital Interchange, Kwai Chung Road, Lai Chi Kok Beach Road, Cheung Sha Wan Road, Tung Chau West Street, Castle Peak Road, Yen Chow Street, Lai Chi Kok Road, Shanghai Street and Jordan Road.

Jordan Road Ferry to Chai Wan Kok (West): via Jordan Road, Canton Road, Public Square Street, Shanghai Street, Argyle Street, Tong Mi Road, Tung Chau Street, Sycamore Street, Tai Kok Tsui Road, Boundary Street, Hoi Tan Street, Yen Chow Street, Un Chau Street, Hing Wah Street, Cheung Sha Wan Road, Kwai Chung Road, Princess Margaret Hospital Interchange, Lai King Hill Road, King Cho Road, Lai King Hill Road, Kwai Fuk Road Kwai Fong MTR Station, Kwai Yi Road, Kwai Foo Road, Kwai Chung Road, Castle Peak Road, Texaco Road, Sha Tsui Road, Tai Ho Road, Castle Peak Road, Tsuen King Circuit, On Yin Street and Tsuen King Circuit.

Timetable

<i>From Chai Wan Kok (West)</i>	<i>From Jordan Road Ferry</i>	<i>Frequency minutes</i>
—	6.13 a.m. - 7.37 a.m.	12
5.52 a.m. - 9.42 a.m.	7.37 a.m. - 9.47 a.m.	10
9.42 a.m. - 11.12 a.m.	9.47 a.m. - 11.17 a.m.	15
11.12 a.m. - 6.42 p.m.	11.17 a.m. - 6.47 p.m.	10
6.42 p.m. - 8.12 p.m.	6.47 p.m. - 8.17 p.m.	15
8.12 p.m. - 10.42 p.m.	8.17 p.m. - 11.17 p.m.	10
10.42 p.m. - 11.42 p.m.	11.17 p.m. - 12.02 p.m.	15

Faretable

<i>Inward</i>			<i>Outward</i>		
<i>Section No.</i>			<i>Section No.</i>		
	Chai Wan Kok (West)			Jordan Road Ferry	
1	\$1.70	Tsuen Wan	1	\$1.70	Mei Foo
2	\$1.70	\$1.40	Jordan Road Ferry	2	\$1.70 \$1.10
					Chai Wan Kok (West)

Journey Distance

17.8 km

Journey Time

68 minutes. Average speed 15.7 km/h

Vehicle Allocation/Carrying Capacity

15 Double Deckers of capacity not exceeding 125

Minimum number of passengers that can be carried during a peak hour in *each* direction: 720**New Territories Urban Route No. 31****Route****Shek Lei to Tsuen Wan Ferry:** via Tai Loong Street, Wo Yi Hop Road, Cheong Wing Road, Castle Peak Road roundabout, Castle Peak Road, Texaco Road, Sha Tsui Road and Tai Ho Road.**Tsuen Wan Ferry to Shek Lei:** via Tai Ho Road, Sha Tsui Road, Texaco Road, Shing Mun Road, Castle Peak Road, roundabout, Castle Peak Road, Wo Yip Hop Road and Tai Loong Street.**Timetable**

<i>From Shek Lei</i>	<i>From Tsuen Wan Ferry</i>	<i>Frequency minutes</i>
<i>Mondays to Saturdays</i>		
6.00 a.m. - 6.30 a.m.	6.18 a.m. - 6.48 a.m.	10
6.30 a.m. - 10.45 a.m.	6.48 a.m. - 10.25 a.m.	7/8
10.45 a.m. - 11.57 a.m.	10.25 a.m. - 11.37 a.m.	12
11.57 a.m. - 3.37 p.m.	11.37 a.m. - 3.47 p.m.	10
3.37 p.m. - 7.37 p.m.	3.47 p.m. - 7.17 p.m.	7/8
7.37 p.m. - 8.49 p.m.	7.17 p.m. - 8.29 p.m.	12
8.49 p.m. - 10.39 p.m.	8.29 p.m. - 11.09 p.m.	10
10.39 p.m. - 11.54 p.m.	11.09 p.m. - 12.09 a.m.	15
<i>Sundays and Public Holidays</i>		
6.02 a.m. - 7.02 a.m.	6.20 a.m. - 7.32 a.m.	12
7.02 a.m. - 9.32 a.m.	7.32 a.m. - 9.42 a.m.	10
9.32 a.m. - 10.54 a.m.	9.42 a.m. - 10.35 a.m.	7/8
10.54 a.m. - 12.18 p.m.	10.35 a.m. - 11.59 a.m.	12
12.18 p.m. - 7.18 p.m.	11.59 a.m. - 7.00 p.m.	7/8
7.18 p.m. - 8.54 p.m.	7.00 p.m. - 8.24 p.m.	12
8.54 p.m. - 10.34 p.m.	8.24 p.m. - 11.04 p.m.	10
10.34 p.m. - 11.34 p.m.	11.04 p.m. - 11.49 p.m.	15

Faretable

80 cents per single journey

Journey Distance

3.9 km

Journey Time

15 minutes. Average speed 15.6 km/h

Vehicle Allocation/Carrying Capacity

5 Double Deckers of capacity not exceeding 125

Minimum number of passengers that can be carried during a peak hour in *each* direction: 870**New Territories Urban Route No. 31B***Route***Sham Shui Po Ferry to Shek Lei:** via Yen Chow Street, Cheung Sha Wan Road, Castle Peak Road, Wo Yi Hop Road and Tai Loong Street.**Shek Lei to Sham Shui Po Ferry:** via Tai Loong Street, Wo Yi Hop Road, Castle Peak Road, Butterfly Valley Road, Castle Peak Road and Yen Chow Street.*Timetable*

<i>From Sham Shui Po Ferry</i>	<i>From Shek Lei</i>	<i>Frequency minutes</i>
<i>Mondays to Saturdays</i>		
6.12 a.m. – 6.32 a.m.	5.45 a.m. – 6.05 a.m.	10
6.32 a.m. – 10.17 a.m.	6.05 a.m. – 9.50 a.m.	5/6
10.17 a.m. – 11.17 a.m.	9.50 a.m. – 10.50 a.m.	12
11.17 a.m. – 3.33 p.m.	10.50 a.m. – 3.06 p.m.	8
3.33 p.m. – 7.18 p.m.	3.06 p.m. – 6.51 p.m.	5/6
7.18 p.m. – 8.18 p.m.	6.51 p.m. – 7.51 p.m.	12
8.18 p.m. – 12.34 a.m.	7.51 p.m. – 12.07 a.m.	8
<i>Sundays and Public Holidays</i>		
6.27 a.m. – 9.31 a.m.	6.00 a.m. – 9.04 a.m.	8
9.31 a.m. – 10.31 a.m.	9.04 a.m. – 10.04 a.m.	5/6
10.31 a.m. – 11.31 a.m.	10.04 a.m. – 11.04 a.m.	12
11.31 a.m. – 7.17 p.m.	11.04 a.m. – 6.50 p.m.	5/6
7.17 p.m. – 8.17 p.m.	6.50 p.m. – 7.50 p.m.	12
8.17 p.m. – 12.33 a.m.	7.50 p.m. – 12.06 a.m.	8

Faretable

\$1.00 per single journey

Journey Distance

8.0 km

Journey Time

23 minutes. Average speed 20.9 km/h

Vehicle Allocation/Carrying Capacity

10 Double Deckers of capacity not exceeding 125

Minimum number of passengers that can be carried during a peak hour in *each* direction: 1 150**New Territories Urban Route No. 31M***Route***Kwai Fong MTR Station to Shek Lei:** via Kwai Yi Road, Kwai Foo Road, Kwai Chung Road, Castle Peak Road, roundabout, Cheung Wing Road, Wo Yi Hop Road and Tai Loong Street.**Shek Lei to Kwai Fong MTR Station:** via Tai Loong Street, Wo Yip Hop Road, Cheung Wing Road, Castle Peak Road, roundabout, Kwai Chung Road, Kwai Foo Road, Kwai Yan Road and Kwai Yi Road.

Timetable**From Kwai Fong MTR Station****From Shek Lei****Frequency
minutes****Mondays to Saturdays**

6.10 a.m. - 6.40 a.m.	5.50 a.m. - 6.20 a.m.	10
6.40 a.m. - 10.33 a.m.	6.20 a.m. - 10.53 a.m.	6/7
10.33 a.m. - 11.33 a.m.	10.53 a.m. - 11.53 a.m.	15
11.33 a.m. - 3.33 p.m.	11.53 a.m. - 3.13 p.m.	10
3.33 p.m. - 7.20 p.m.	3.13 p.m. - 7.40 p.m.	6/7
7.20 p.m. - 8.20 p.m.	7.40 p.m. - 8.40 p.m.	15
8.20 p.m. - 11.10 p.m.	8.40 p.m. - 10.40 p.m.	10
11.10 p.m. - 12.10 a.m.	10.40 p.m. - 11.52 p.m.	12

Sundays and Public Holidays

6.10 a.m. - 8.40 a.m.	5.50 a.m. - 8.20 a.m.	10
8.40 a.m. - 10.40 a.m.	8.20 a.m. - 11.00 a.m.	8
10.40 a.m. - 11.40 a.m.	11.00 a.m. - 12.00 noon	15
11.40 a.m. - 7.08 p.m.	12.00 noon - 7.28 p.m.	8
7.08 p.m. - 8.08 p.m.	7.28 p.m. - 8.28 p.m.	15
8.08 p.m. - 10.58 p.m.	8.28 p.m. - 10.28 p.m.	10
10.58 p.m. - 12.10 a.m.	10.28 p.m. - 11.52 p.m.	12

Faretable

80 cents per single journey

Journey Distance

3.4 km

Journey Time

15 minutes. Average speed 13.6 km/h

Vehicle Allocation/Carrying Capacity

6 Double Deckers of capacity not exceeding 125

Minimum number of passengers that can be carried during a peak hour in each direction: 970

New Territories Urban Route No. 32**Route**

Shek Wai Kok to Tai Kok Tsui Ferry: via Shek Wai Kok access road, Cheung Pei Shan Road, Tsuen Kam Interchange, Cheung Pei Shan Road, Wo Yi Hop Road, Tai Loong Street, Wo Yi Hop Road, Castle Peak Road, Butterfly Valley Road, Lai Chi Kok Road, Shanghai Street, Argyle Street and Cherry Street.

Tai Kok Tsui Ferry to Shek Wai Kok: via Pok Man Street, Tai Kok Tsui Road (New Carriageway), Beech Street, Cherry Street, Argyle Street, Shanghai Street, Lai Chi Kok Road, Boundary Street, Hai Tan Street, Yen Chow Street, Yee Kuk Street, Lai Chi Kok Road, Cheung Sha Wan Road, Lai Chi Kok Beach Road, Castle Peak Road, Wo Yi Hop Road, Cheung Pei Shan Road and Shek Wai Kok Estate access road.

Timetable**From Shek Wai Kok****From Tai Kok Tsui Ferry****Frequency
minutes****Mondays to Saturdays**

—	6.18 a.m. - 6.38 a.m.	10
5.50 a.m. - 10.20 a.m.	6.38 a.m. - 11.08 a.m.	7/8
10.20 a.m. - 11.05 a.m.	11.08 a.m. - 11.53 a.m.	15
11.05 a.m. - 4.05 p.m.	11.53 a.m. - 4.53 p.m.	12
4.05 p.m. - 7.05 p.m.	4.53 p.m. - 7.53 p.m.	7/8
7.05 p.m. - 8.20 p.m.	7.53 p.m. - 9.08 p.m.	15
8.20 p.m. - 11.32 p.m.	9.08 p.m. - 12.20 a.m.	12

<i>From Shek Wai Kok</i>	<i>From Tai Kok Tsui Ferry</i>	<i>Frequency minutes</i>
<i>Sundays and Public Holidays</i>		
6.00 a.m. – 6.30 a.m.	6.20 a.m. – 7.05 a.m.	15
6.30 a.m. – 9.30 a.m.	7.05 a.m. – 10.29 a.m.	12
9.30 a.m. – 10.30 a.m.	10.29 a.m. – 11.19 a.m.	10
10.30 a.m. – 11.45 a.m.	11.19 a.m. – 12.34 p.m.	15
11.45 a.m. – 7.05 p.m.	12.34 p.m. – 7.54 p.m.	10
7.05 p.m. – 8.50 p.m.	7.54 p.m. – 9.24 p.m.	15
8.50 p.m. – 10.14 p.m.	9.24 p.m. – 10.48 p.m.	12
10.14 p.m. – 11.29 p.m.	10.48 p.m. – 12.18 a.m.	15

*Faretable**Inward*

\$1.40 per single journey

*Sec-
tion
No.**Outward*

	<i>Tai Kok Tsui Ferry</i>		
1	\$1.40	<i>Mei Foo (Lai Chi Kok Hospital)</i>	
2	\$1.40	\$1.10	<i>Shek Wai Kok</i>

Journey Distance

12.7 km

Journey Time

44 minutes. Average speed 17.3 km/h

Vehicle Allocation/Carrying Capacity

13 Double Deckers of capacity not exceeding 125

Minimum number of passengers that can be carried during a peak hour in *each* direction: 940**New Territories Urban Route No. 32B***Route*

Cheung Shan to Tsuen Wan Ferry: via Cheung Shan Estate Road West, Cheung Shan Estate Road East, Cheung Pei Shan Road, Shek Wai Kok access road, Texaco Road, Sha Tsui Road and Tai Ho Road.

Tsuen Wan ferry to Cheung Shan: via Tai Ho Road, Sha Tsui Road, Texaco Road, Shek Wai Kok access road, Cheung Pei Shan Road, Tsuen Kam Interchange, Cheung Pei Shan Road and Cheung Shan Estate Road West.

Timetable

<i>From Cheung Shan</i>	<i>From Tsuen Wan Ferry</i>	<i>Frequency minutes</i>
<i>Mondays to Saturdays</i>		
6.00 a.m. – 6.20 a.m.	6.20 a.m. – 6.40 a.m.	10
6.20 a.m. – 11.00 a.m.	6.40 a.m. – 10.40 a.m.	8
11.00 a.m. – 12.00 noon	10.40 a.m. – 11.40 a.m.	15
12.00 noon – 3.30 p.m.	11.40 a.m. – 3.50 p.m.	10
3.30 p.m. – 7.30 p.m.	3.50 p.m. – 7.10 p.m.	8
7.30 p.m. – 8.30 p.m.	7.10 p.m. – 8.10 p.m.	15
8.30 p.m. – 10.30 p.m.	8.10 p.m. – 11.00 p.m.	10
10.30 p.m. – 11.42 p.m.	11.00 p.m. – 12.00 midnight	12

<i>From Cheung Shan</i>	<i>From Tsuen Wan Ferry</i>	<i>Frequency minutes</i>
<i>Sundays and Public Holidays</i>		
6.00 a.m. – 8.20 a.m.	6.20 a.m. – 8.40 a.m.	10
8.20 a.m. – 11.00 a.m.	8.40 a.m. – 10.40 a.m.	8
11.00 a.m. – 12.00 noon	10.40 a.m. – 11.40 a.m.	15
12.00 noon – 7.28 p.m.	11.40 a.m. – 7.08 p.m.	8
7.28 p.m. – 8.28 p.m.	7.08 p.m. – 8.08 p.m.	15
8.28 p.m. – 10.28 p.m.	8.08 p.m. – 10.58 p.m.	10
10.28 p.m. – 11.40 p.m.	10.58 p.m. – 11.58 p.m.	12

Faretable

80 cents per single journey

Journey Distance

3.9 km

Journey Time

15 minutes. Average speed 15.6 km/h

Vehicle Allocation/Carrying Capacity

5 Double Deckers of capacity not exceeding 125

Minimum number of passengers that can be carried during a peak hour in *each* direction: 560**New Territories Urban Route No. 32M***Route*

Cheung Shan to Tsuen Wan MTR Station: via Cheung Shan Estate Road West, Cheung Shan Estate Road East, Cheung Pei Sha Road, Shek Wai Kok access road, Texaco Road, Sha Tsui Road, Tai Ho Road, Castle Peak Road and Sai Lau Kok Road.

Tsuen Wan MTR Station to Cheung Shan: via Sai Lau Kok Road, Shing Mun Road, Shek Wai Kok access Road, Cheung Pei Shan Road, Cheung Pei Shan Interchange, Cheung Pei Shan Road and Cheung Shan Estate Road West.

Timetable

<i>From Cheung Shan</i>	<i>From Tsuen Wan MTR Station</i>	<i>Frequency minutes</i>
<i>Mondays to Saturdays</i>		
6.00 a.m. – 10.00 a.m.	6.10 a.m. – 10.10 a.m.	7/8
3.00 p.m. – 8.07 p.m.	3.12 p.m. – 8.19 p.m.	7/8
<i>Sundays and Public Holidays</i>		
6.00 a.m. – 9.00 a.m.	6.12 a.m. – 9.12 a.m.	12
9.00 a.m. – 10.30 a.m.	9.12 a.m. – 10.42 a.m.	7/8
10.30 a.m. – 11.30 a.m.	10.42 a.m. – 11.42 a.m.	15
11.30 a.m. – 8.07 p.m.	11.42 a.m. – 8.19 p.m.	7/8

Faretable

80 cents per single journey

Journey Distance

4.0 km

Journey Time

9 minutes. Average speed 26.7 km/h

Vehicle Allocation/Carrying Capacity

3 Double Deckers of capacity not exceeding 125

Minimum number of passengers that can be carried during a peak hour in *each* direction: 880**New Territories Recreational Route No. 32R***Route*

Tsuen Wan Ferry to Shing Mun Reservoir: via Tai Ho Road, Sha Tsui Road, Texaco Road, Shek Wai Kok access Road, Cheung Pei Shan Road, Cheung Pei Shan Interchange, Cheung Pei Shan Road, Lo Wai Road, Sam Tung Uk Road and Shing Mun Road.

Shing Mun Reservoir to Tsuen Wan Ferry: via Shing Mun Road, Lo Wai Road, Cheung Pei Shan Road, Cheung Shan Estate Road East, Shing Mun Road, Texaco Road, Sha Tsui Road and Yuen Tun Circuit.

Timetable

<i>From Tsuen Wan Ferry</i>	<i>From Shing Mun Reservoir</i>	<i>Frequency minutes</i>
<i>Sundays and Public Holidays only</i>		
8.00 a.m. - 10.40 a.m.	8.20 a.m. - 11.00 a.m.	20
10.40 a.m. - 12.25 a.m.	11.00 a.m. - 12.45 p.m.	35
12.25 a.m. - 6.45 p.m.	12.45 noon - 7.05 p.m.	20

Service may be cancelled or curtailed at short notice

Frequency may be adjusted to suit traffic requirements

Faretable

\$2.20 per single journey

No half fare for children

Student travel cards and bus coupons are not valid

Journey Distance

5.6 km

Journey Time

16 minutes. Average speed 21.0 km/h

Vehicle Allocation/Carrying Capacity

2 Single Deckers of capacity not exceeding 70 and not exceeding 9.1 metres in length or 2.4 metres in width

Minimum number of passengers that can be carried during a peak hour in *each* direction: 150**New Territories Urban Route No. 33***Route*

Sham Shui Po Ferry to Tsuen Wan Ferry: via Yen Chow Street, Cheung Sha Wan Road, Kwai Chung Road, Kwai Foo Road, Hing Fong Road, Kwai Hing Road, Wo Tong Tsui Street, Tai Wo Hau Road, Texaco Road, Sha Tsui Road and Yuen Tun Circuit.

Tsuen Wan Ferry to Sham Shui Po Ferry: via Tai Ho Road, Sha Tsui Road, Texaco Road, Tai Wo Hau Road, Sheung Kok Street, Tai Wo Hau Road, Wo Tong Tsui Street, Kwai Hing Road, Hing Fong Road, Kwai On Road, Kwai Chung Road, Lai Chi Kok Beach Road, Cheung Sha Wan Road, Tung Chau West Street, Castle Peak Road and Yen Chow Street.

Timetable

<i>From Sham Shui Po Ferry</i>	<i>From Tsuen Wan Ferry</i>	<i>Frequency minutes</i>
<i>Mondays to Saturdays</i>		
6.00 a.m. - 6.30 a.m.	6.00 a.m. - 6.30 a.m.	10
6.30 a.m. - 10.30 a.m.	6.30 a.m. - 11.12 a.m.	6
10.30 a.m. - 11.34 a.m.	11.12 a.m. - 12.16 p.m.	8
11.34 a.m. - 7.28 p.m.	12.16 p.m. - 8.10 p.m.	6
7.28 p.m. - 8.24 p.m.	8.10 p.m. - 9.06 p.m.	8
8.24 p.m. - 11.24 p.m.	9.06 p.m. - 11.40 p.m.	6/7
11.24 p.m. - 12.24 a.m.	11.40 p.m. - 12.30 a.m.	10
<i>Sundays and Public Holidays</i>		
6.00 a.m. - 7.00 a.m.	6.00 a.m. - 7.00 a.m.	10
7.00 a.m. - 10.30 a.m.	7.00 a.m. - 11.12 a.m.	6
10.30 a.m. - 11.34 a.m.	11.12 a.m. - 12.16 p.m.	8
11.34 a.m. - 7.28 p.m.	12.16 p.m. - 8.10 p.m.	6
7.28 p.m. - 8.24 p.m.	8.10 p.m. - 9.06 p.m.	8
8.24 p.m. - 11.24 p.m.	9.06 p.m. - 11.40 p.m.	6/7
11.24 p.m. - 12.24 a.m.	11.40 p.m. - 12.30 a.m.	10

Faretable

\$1.10 per single journey

Journey Distance

11.9 km

Journey Time

37 minutes. Average speed 19.3 km/h

Vehicle Allocation/Carrying Capacity

14 Double Deckers of capacity not exceeding 125

Minimum number of passengers that can be carried during a peak hour in each direction: 1 150

New Territories Urban Route No. 33A**Route**

Tsuen Wan Ferry to Tai Kok Tsui Ferry: via Tai Ho Road, Sha Tsui Road, Texaco Road, Tai Wo Hau Road, Sheung Kok Street, Tai Wo Hau Road, Wo Tong Tsui Street, Kwai Hing Road, Hing Fong Road, Kwai On Road, Kwai Chung Road, Lai Chi Kok Beach Road, Cheung Sha Wan Road, Nathan Road, Mong Kok Road, Sai Yeung Choi Street, Argyle Street and Cherry Street.

Tai Kok Tsui Ferry to Tsuen Wan Ferry: via Pok Man Street, Tai Kok Tsui Road (New Carriageway), Beech Street, Cherry Street, Shanghai Street, Lai Chi Kok Road, Prince Edward Road, Tai Nan Street, Cedar Street, Yu Chau Street, Yen Chow Street, Cheung Sha Wan Road, Kwai Chung Road, Kwai Foo Road, Hing Fong Road, Kwai Hing MTR Station access road, Kwai Hing Road, Wo Tong Tsui Street, Tai Wo Hau Road, Texaco Road, Sha Tsui Road and Yuen Tun Circuit.

Timetable

<i>From Tsuen Wan Ferry</i>	<i>From ai Kok Tsui Ferry</i>	<i>Frequency minutes</i>
5.55 a.m. - 9.45 a.m.	6.50 a.m. - 9.40 a.m.	10
9.45 a.m. - 11.15 a.m.	9.40 a.m. - 11.10 a.m.	15
11.15 a.m. - 6.45 p.m.	11.10 a.m. - 6.40 p.m.	10
6.45 p.m. - 8.15 p.m.	6.40 p.m. - 8.10 p.m.	15
8.15 p.m. - 11.15 p.m.	8.10 p.m. - 12.10 a.m.	10

*Faretable**Inward**Outward*

\$1.40 per single journey

*Section
No.*

1 Tai Kok Tsui Ferry

2 \$1.40 Mei Foo

2 \$1.40 \$1.10 Tsuen Wan Ferry

Journey Distance

14.1 km

Journey Time

50 minutes. Average speed 16.9 km/h

Vehicle Allocation/Carrying Capacity

11 Double Deckers of capacity not exceeding 125

Minimum number of passengers that can be carried during a peak hour in *each* direction: 660**New Territories Urban Route No. 34***Route*

Tsuen Wan West to Kwai Shing (East) (Circular): via Castle Peak Road, Sha Tsui Road, Tai Ho Road, Yeung Uk Road, Texaco Road, Tai Wo Hau Road, Sheung Kok Street, Tai Wo Hau Road, Kwai Shing Circuit, Kwai Luen Road, Kwai Shing Circuit, Tai Wo Hau Road, Texaco Road, Yeung Uk Road, Tai Ho Road, Sha Tsui Road and Castle Peak Road.

*Timetable**From Tsuen Wan West**Frequency
minutes**Mondays to Saturdays*

6.30 a.m. - 10.30 a.m.	10
10.30 a.m. - 11.45 a.m.	15
11.45 a.m. - 7.25 p.m.	10
7.25 p.m. - 8.40 p.m.	15
8.40 p.m. - 11.00 p.m.	10
11.00 p.m. - 12.00 midnight	15

(Additional journeys from Kwai Shing (Central) to Tsuen Wan West every 10 minutes between 6.05 a.m. and 6.45 a.m.)

Sundays and Public Holidays

6.48 a.m. - 10.24 a.m.	12
10.24 a.m. - 11.24 a.m.	20
11.24 a.m. - 7.24 p.m.	12
7.24 p.m. - 8.24 p.m.	20
8.24 p.m. - 10.36 p.m.	12
10.36 p.m. - 11.21 p.m.	15

(Additional journeys from Kwai Shing (Central) to Tsuen Wan West every 12 minutes between 6.24 a.m. and 7.00 a.m.)

Faretable

\$1.00 per single journey

(Tsuen Wan West To Kwai Shing (East)—\$1.00)

(Kwai Shing (South) Polyclinic to Tsuen Wan West—\$1.00)

Journey Distance

14.5 km

(Tsuen Wan West To Kwai Shing (East)—8.2 km)

(Kwai Shing (South) Polyclinic to Tsuen Wan West—7.7 km)

Journey Time

45 minutes. Average speed 19.3 km/h

Vehicle Allocation/Carrying Capacity

5 Single Deckers of capacity not exceeding 70

Minimum number of passengers that can be carried during a peak hour: 360

New Territories Urban Route No. 34A*Route***Kwai Shing (East) to Tsuen Wan Ferry:** via Kwai Shing Circuit, Tai Wo Hau Road, Texaco Road, Sha Tsui Road and Tai Ho Road.**Tsuen Wan Ferry to Kwai Shing (East):** via Tai Ho Road, Sha Tsui Road, Texaco Road, Tai Wo Hau Road, Sheung Kok Street, Tai Wo Hau Road and Kwai Shing Circuit.*Timetable*

<i>From Kwai Shing (East)</i>	<i>From Tsuen Wan Ferry</i>	<i>Frequency minutes</i>
6.02 a.m. - 9.54 a.m.	6.20 a.m. - 10.12 a.m.	7/8
9.54 a.m. - 10.54 a.m.	10.12 a.m. - 11.12 a.m.	15
10.54 a.m. - 6.54 p.m.	11.12 a.m. - 7.27 p.m.	7/8
6.54 p.m. - 7.54 p.m.	7.27 p.m. - 8.27 p.m.	15
7.54 p.m. - 11.54 p.m.	8.27 p.m. - 12.12 a.m.	7/8

Faretable

80 cents per single journey

Journey Distance

4.0 km

Journey Time

14 minutes. Average speed 17.1 km/h

Vehicle Allocation/Carrying Capacity

5 Double Deckers of capacity not exceeding 125

Minimum number of passengers that can be carried during a peak hour in *each* direction: 870**New Territories Urban Route No. 34B***Route***Tsuen Wan Ferry to Sham Tseng:** via Tai Ho Road and Castle Peak Road.**Sham Tseng to Tsuen Wan Ferry:** via Castle Peak Road, Sai Lau Kok Road and Tai Ho Road.*Timetable*

<i>From Tsuen Wan Ferry</i>	<i>From Sham Tseng</i>	<i>Frequency minutes</i>
<i>Mondays to Saturdays</i>		
5.50 a.m. - 10.50 p.m.	6.20 a.m. - 11.20 p.m.	15

Faretable

\$1.00 per single journey

Journey Distance

8.37 km

Journey Time

25 minutes. Average speed 20.1 km/h

Vehicle Allocation/Carrying Capacity

4 Single Deckers of capacity not exceeding 70

Minimum number of passengers that can be carried during a peak hour in *each* direction: 210**New Territories Urban Route No. 35***Route*

Tsuen Wan Ferry to Shek Yam: via Tai Ho Road, Sha Tsui Road, Texaco Road, Shing Mun Road, Castle Peak Road, roundabout, Lei Muk Road, Tung Chi Street, Shek Yam Road, Shek Yi Road, Wo Yi Hop Road and Shek Yam Road.

Shek Yam to Tsuen Wan Ferry: via Shek Yam Road, Shek Yi Road, Wo Yi Hop Road, Cheung Wing Road, Castle Peak Road, roundabout, Castle Peak Road, Texaco Road, Sha Tsui Road and Tai Ho Road.

*Timetable**From Shek Yam**From Tsuen Wan Ferry**Frequency
minutes**Mondays to Saturdays*

6.00 a.m. - 6.20 a.m.	6.18 a.m. - 6.38 a.m.	10
6.20 a.m. - 9.50 a.m.	6.38 a.m. - 10.08 a.m.	7/8
9.50 a.m. - 10.50 a.m.	10.08 a.m. - 11.08 a.m.	15
10.50 a.m. - 3.20 p.m.	11.08 a.m. - 3.38 p.m.	10
3.20 p.m. - 6.50 p.m.	3.38 p.m. - 7.08 p.m.	7/8
6.50 p.m. - 7.50 p.m.	7.08 p.m. - 8.08 p.m.	15
7.50 p.m. - 10.30 p.m.	8.08 p.m. - 10.48 p.m.	10
10.30 p.m. - 12.00 midnight	10.48 p.m. - 12.18 a.m.	15

Sundays and Public Holidays

6.00 a.m. - 9.00 a.m.	6.18 a.m. - 9.18 a.m.	10
9.00 a.m. - 10.00 a.m.	9.18 a.m. - 10.18 a.m.	7/8
10.00 a.m. - 11.00 a.m.	10.18 a.m. - 11.18 a.m.	15
11.00 a.m. - 6.30 p.m.	11.18 a.m. - 6.48 p.m.	7/8
6.30 p.m. - 7.30 p.m.	6.48 p.m. - 7.48 p.m.	15
7.30 p.m. - 10.30 p.m.	7.48 p.m. - 10.48 p.m.	7/8
10.30 p.m. - 12.00 midnight	10.48 p.m. - 12.18 a.m.	15

Faretable

80 cents per single journey

Journey Distance

4.4 km

Journey Time

15 minutes. Average speed 17.6 km/h

Vehicle Allocation/Carrying Capacity

5 Double Deckers of capacity not exceeding 125

Minimum number of passengers that can be carried during a peak hour in *each* direction: 490

New Territories Urban Route No. 35A*Route*

Sham Shui Po Ferry to Shek Yam: via Yen Chow Street, Cheung Sha Wan Road, Kwai Chung Road, Castle Peak Road, roundabout, Lei Muk Road, Tung Chi Street, and Shek Yam Road, Shek Yi Road, Wo Yi Hop Road and Shek Yam Road.

Shek Yam to Sham Shui Po Ferry: via Shek Yam Road, Shek Yi Road, Wo Yi Hop Road, Cheung Wing Road, Castle Peak Road, roundabout, Kwai Chung Road, Lai Chi Kok Beach Road, Cheung Sha Wan Road, Tung Chau West Street, Castle Peak Road, Tonkin Street, Cheung Sha Wan Road and Yen Chow Street.

Timetable

<i>From Sham Shui Po Ferry</i>	<i>From Shek Yam</i>	<i>Frequency minutes</i>
<i>Mondays to Saturdays</i>		
6.25 a.m. - 10.57 a.m.	6.00 a.m. - 10.30 a.m.	7/8
10.57 a.m. - 11.57 a.m.	10.30 a.m. - 11.30 a.m.	10
11.57 a.m. - 8.12 p.m.	11.30 a.m. - 7.27 p.m.	7/8
8.12 p.m. - 8.52 p.m.	7.27 p.m. - 8.27 p.m.	10
8.52 p.m. - 11.00 p.m.	8.27 p.m. - 10.34 p.m.	7/8
11.00 p.m. - 12.20 a.m.	10.34 p.m. - 11.54 p.m.	10
<i>Sundays and Public Holidays</i>		
6.25 a.m. - 7.55 a.m.	6.00 a.m. - 7.30 a.m.	10
7.55 a.m. - 10.48 a.m.	7.30 a.m. - 10.22 a.m.	7/8
10.48 a.m. - 12.08 p.m.	10.22 a.m. - 11.42 p.m.	10
12.08 p.m. - 7.53 p.m.	11.42 p.m. - 7.27 p.m.	7/8
7.53 p.m. - 9.13 p.m.	7.27 p.m. - 8.47 p.m.	10
9.13 p.m. - 10.50 p.m.	8.47 p.m. - 10.25 p.m.	7/8
10.50 p.m. - 12.10 a.m.	10.25 p.m. - 11.45 p.m.	10

Faretable

\$1.10 per single journey

Journey Distance

10.0 km

Journey Time

24 minutes. Average speed 25.0 km/h

Vehicle Allocation/Carrying Capacity

8 Double Deckers of capacity not exceeding 125

Minimum number of passengers that can be carried during a peak hour in *each* direction: 805

New Territories Urban Route No. 36*Route*

Tsuen Wan Ferry to Lei Muk Shue: via Tei Ho Road, Sha Tsui Road, Texaco Road, Shing Mun Road, Castle Peak Road, Kwok Shui Road, roundabout, Cheung Wing Road, Wo Yi Hop Road and Ngong Hom Road.

Lei Muk Shue to Tsuen Man Ferry: via Lei Shu Road, Wo Yi Hop Road, Cheung Wing Road, roundabout, Kwok Shui Road, Texaco Road, Sha Tsui Road and Tai Ho Road.

*Timetable**From Lei Muk Shue**From Tsuen Wan Ferry**Frequency
minutes**Mondays to Saturdays*

6.00 a.m. - 6.30 a.m.	6.18 a.m. - 6.28 a.m.	10
6.30 a.m. - 10.30 a.m.	6.28 a.m. - 10.51 a.m.	7/8
10.30 a.m. - 11.30 a.m.	10.51 a.m. - 11.51 a.m.	12
11.30 a.m. - 7.00 p.m.	11.51 a.m. - 7.21 p.m.	7/8
7.00 p.m. - 8.24 p.m.	7.21 p.m. - 8.33 p.m.	12
8.24 p.m. - 10.44 p.m.	8.33 p.m. - 11.03 p.m.	10
10.44 p.m. - 11.59 p.m.	11.03 p.m. - 12.18 a.m.	15

Sundays and Public Holidays

6.00 a.m. - 7.00 a.m.	6.18 a.m. - 7.28 a.m.	10
7.00 a.m. - 10.30 a.m.	7.28 a.m. - 10.51 a.m.	7/8
10.30 a.m. - 11.30 a.m.	10.51 a.m. - 11.51 a.m.	12
11.30 a.m. - 7.00 p.m.	11.51 a.m. - 7.21 p.m.	7/8
7.00 p.m. - 8.24 p.m.	7.21 p.m. - 8.33 p.m.	12
8.24 p.m. - 10.44 p.m.	8.33 p.m. - 11.03 p.m.	10
10.44 p.m. - 11.59 p.m.	11.03 p.m. - 12.18 a.m.	15

Faretable

80 cents per single journey

Journey Distance

4.8 km

Journey Time

18 minutes. Average speed 16.0 km/h

Vehicle Allocation/Carrying Capacity

6 Double Deckers of capacity not exceeding 125

Minimum number of passengers that can be carried during a peak hour in each direction: 820

New Territories Urban Route No. 36A*Route*

Sham Shui Po Ferry to Lei Muk Shue: via Yen Chow Street, Cheung Sha Wan Road, Kwai Chung Road, Castle Peak Road, roundabout, Cheong Wing Road, Wo Yi Hop Road and Ngong Hom Road.

Lei Muk Shue to Sham Shui Po Ferry: via Lei Shu Road, Wo Yi Hop Road, Cheung Wing Road, Castle Peak Road roundabout, Kwai Chung Road, Lai Chi Kok Beach Road, Cheung Sha Wan Road, Tung Chau West Street, Castle Peak Road, Tonkin Street, Cheung Sha Wan Road and Yen Chow Street.

*Timetable**From Sham Shui Po Ferry**From Lei Muk Shue**Frequency
minutes**Mondays to Saturdays*

6.27 a.m. - 7.07 a.m.	5.50 a.m. - 6.30 a.m.	10
7.07 a.m. - 10.27 a.m.	6.30 a.m. - 7.50 a.m.	5
10.27 a.m. - 11.27 a.m.	9.50 a.m. - 10.50 a.m.	10
11.27 a.m. - 3.57 p.m.	10.50 a.m. - 3.20 p.m.	7/8
3.57 p.m. - 7.27 p.m.	3.20 p.m. - 6.50 p.m.	5
7.27 p.m. - 8.27 p.m.	6.50 p.m. - 7.50 p.m.	10
8.27 p.m. - 11.27 p.m.	7.50 p.m. - 10.50 p.m.	7/8
11.27 p.m. - 12.17 a.m.	10.50 p.m. - 11.40 p.m.	10

*From Sham Shui Po Ferry**From Lei Muk Shue**Frequency
minutes**Sundays and Public Holidays*

6.26 a.m. - 10.26 a.m.	5.50 a.m. - 9.50 a.m.	7/8
10.26 a.m. - 11.26 a.m.	9.50 a.m. - 10.50 a.m.	15
11.26 a.m. - 7.26 p.m.	10.50 a.m. - 6.50 p.m.	7/8
7.26 p.m. - 8.26 p.m.	6.50 p.m. - 7.50 p.m.	15
8.26 p.m. - 11.26 p.m.	7.50 p.m. - 10.50 p.m.	7/8
11.26 p.m. - 12.16 a.m.	10.50 p.m. - 11.40 p.m.	10

Faretable

\$1.10 per single journey

Journey Distance

10.1 km

Journey Time

32 minutes. Average speed 18.9 km/h

Vehicle Allocation/Carrying Capacity

15 Double Deckers of capacity not exceeding 125

Minimum number of passengers that can be carried during a peak hour in each direction: 1 270

New Territories Urban Route No. 36B*Route*

Jordan Road Ferry to Lei Muk Shue: via Jordan Road, Canton Road, Public Square Street, Shanghai Street, Argyle Street, Tong Mi Road, Tung Chau Street, Sycamore Street, Tai Kok Tsui Road, Boundary Street, Hai Tan Street, Yan Chow Street, Un Chau Street, Hing Wa Street, Cheung Sha Wan Road, Castle Peak Road, Wo Yi Hop Road and Ngong Hom Road.

Lei Muk Shue to Jordan Road Ferry: via Lei Shu Road, Wo Yi Hop Road, Tai Loong Street, Wo Yi Hop Road, Castle Peak Road, Butterfly Valley Road, Cheung Sha Wan Road, Yen Chow Street, Lai Chi Kok Road, Shanghai Street and Jordan Road.

*Timetable**From Jordan Road Ferry**From Lei Muk Shue**Frequency
minutes**Mondays to Saturdays*

6.33 a.m. - 7.03 a.m.	5.50 a.m. - 6.20 a.m.	10
7.03 a.m. - 11.15 a.m.	6.20 a.m. - 10.20 a.m.	6
11.15 a.m. - 11.23 a.m.	—	8
11.23 a.m. - 3.53 p.m.	10.20 a.m. - 3.00 p.m.	10
3.53 p.m. - 4.01 p.m.	—	8
4.01 p.m. - 8.01 p.m.	3.00 p.m. - 7.06 p.m.	6
8.01 p.m. - 8.09 p.m.	—	8
8.09 p.m. - 11.19 p.m.	7.06 p.m. - 10.06 p.m.	10
11.19 p.m. - 12.19 a.m.	10.06 p.m. - 11.36 p.m.	15

Sundays and Public Holidays

6.33 a.m. - 9.53 a.m.	5.50 a.m. - 9.00 a.m.	10
9.53 a.m. - 11.31 a.m.	9.00 a.m. - 10.37 a.m.	7/8
11.31 a.m. - 12.31 p.m.	10.37 a.m. - 11.37 a.m.	12
12.31 p.m. - 7.53 p.m.	11.37 a.m. - 7.00 p.m.	7/8
7.53 p.m. - 8.53 p.m.	7.00 p.m. - 8.00 p.m.	12
8.53 p.m. - 11.23 p.m.	8.00 p.m. - 10.10 p.m.	10
11.23 p.m. - 12.23 a.m.	10.10 p.m. - 11.40 p.m.	15

*Faretable**Inward**Outward*

\$1.40 per single journey

*Sec-
tion
No.*

Jordan Road Ferry

1 \$1.40 Mei Foo (Lai Chi Kok Hospital)

2 \$1.40 \$1.10

Journey Distance

12.1 km

Journey Time

51 minutes. Average speed 14.2 km/h

Vehicle Allocation/Carrying Capacity

19 Double Deckers of capacity not exceeding 125

Minimum number of passengers that can be carried during a peak hour in *each* direction: 1 170**New Territories Urban Route No. 36M***Route***Lei Muk Shue to Kwai Fong MTR Station:** via Lei Shu Road, Wo Yi Hop Road, Cheung Wing Road, Castle Peak Road, roundabout, Kwai Chung Road, Kwai Foo Road, Kwai Yan Road and Kwai Yi Road.**Kwai Fong MTR Station to Lei Muk Shue:** via Kwai Yi Road, Kwai Foo Road, Kwai Chung Road, Castle Peak Road, roundabout, Cheung Wing Road, Wo Yi Hop Road and Ngong Hom Road.*Timetable**From Lei Muk Shue**From Kwai Fong MTR Station**Frequency
minutes**Mondays to Saturdays*

6.00 a.m. - 6.30 a.m.

6.18 a.m. - 6.48 a.m.

10

6.30 a.m. - 9.30 a.m.

6.48 a.m. - 9.48 a.m.

4/5

9.30 a.m. - 3.12 p.m.

9.48 a.m. - 3.30 p.m.

9

3.12 p.m. - 6.48 p.m.

3.30 p.m. - 7.06 p.m.

4/5

6.48 p.m. - 12.03 p.m.

7.06 p.m. - 12.21 a.m.

9

Sundays and Public Holidays

6.00 a.m. - 8.42 a.m.

6.18 a.m. - 9.00 a.m.

9

8.55 a.m. - 9.22 a.m.

9.13 a.m. - 9.40 a.m.

9

9.22 a.m. - 10.48 a.m.

9.40 a.m. - 11.06 a.m.

4/5

10.48 a.m. - 12.00 noon

11.06 a.m. - 11.33 a.m.

9

—

11.46 a.m. - 12.13 p.m.

9

12.00 noon - 6.54 p.m.

12.13 p.m. - 7.12 p.m.

4/5

6.54 p.m. - 11.51 p.m.

7.12 p.m. - 12.09 a.m.

9

11.51 p.m. - 12.03 a.m.

12.09 a.m. - 12.21 a.m.

12

Faretable

80 cents per single journey

Journey Distance

3.6 km

Journey Time

15 minutes. Average speed 14.4 km/h

Vehicle Allocation/Carrying Capacity

8 Double Deckers of capacity not exceeding 125

Minimum number of passengers that can be carried during a peak hour in *each* direction: 1 300

New Territories Urban Route No. 37*Route*

Kwai Shing (Central) to Tai Kok Tsui Ferry: via Kwai Luen Road, Kwai Shing Circuit, Tai Wo Hau Road, Hing Fong Road, Kwai On Road, Kwai Chung Road, Lai Chi Kok Beach Road, Cheung Sha Wan Road, Nathan Road, Mong Kok Road, Sai Yeung Choi Street, Argyle Street and Cherry Street.

Tai Kok Tsui Ferry to Kwai Shing (Central): via Pak Man Street, Tai Kok Tsui Road, unnamed road, Beech Street, Cherry Street, Argyle Street, Shanghai Street, Lai Chi Kok Road, Wong Chuk Street, Yu Chau Street, Yen Chow Street, Cheung Sha Wan Road, Kwai Chung Road, Kwai Foo Road, Hing Fong Road, Tai Wo Hau Road, Kwai Shing Circuit and Kwai Luen Road.

Timetable

<i>From Kwai Shing (Central)</i>	<i>From Tai Kok Tsui Ferry</i>	<i>Frequency minutes</i>
<i>Mondays to Saturdays</i>		
5.45 a.m. – 6.05 a.m.	6.23 a.m. – 6.53 a.m.	10
6.05 a.m. – 10.15 a.m.	6.53 a.m. – 11.03 a.m.	5
10.15 a.m. – 11.05 a.m.	11.03 a.m. – 11.53 a.m.	10
11.05 a.m. – 3.37 p.m.	11.53 a.m. – 3.29 p.m.	8
3.37 p.m. – 7.07 p.m.	3.29 p.m. – 7.54 p.m.	5
7.07 p.m. – 8.47 p.m.	7.54 p.m. – 9.44 p.m.	10
8.47 p.m. – 10.23 p.m.	9.44 p.m. – 11.12 p.m.	8
10.23 p.m. – 11.53 p.m.	11.12 p.m. – 12.22 a.m.	10
<i>Sundays and Public Holidays</i>		
5.55 a.m. – 8.35 a.m.	6.35 a.m. – 9.15 a.m.	10
8.35 a.m. – 10.11 a.m.	9.15 a.m. – 10.57 a.m.	6
10.11 a.m. – 10.59 a.m.	10.57 a.m. – 11.45 a.m.	12
10.59 a.m. – 6.47 p.m.	11.45 a.m. – 7.33 p.m.	6
6.47 p.m. – 7.59 p.m.	7.33 p.m. – 8.45 p.m.	12
7.59 p.m. – 10.29 p.m.	8.45 p.m. – 11.35 p.m.	10
10.29 p.m. – 11.53 p.m.	11.35 p.m. – 12.23 a.m.	12

Faretable

\$1.10 per single journey

Journey Distance

11.4 km

Journey Time

44 minutes. Average speed 15.5 km/h

Vehicle Allocation/Carrying Capacity

19 Double Deckers of capacity not exceeding 125

Minimum number of passengers that can be carried during a peak hour in each direction: 1 390

New Territories Urban Route No. 37M*Route*

Kwai Shing (Central) to Kwai Hing MTR Station: via Kwai Luen Road, Kwai Shing Circuit, Tai Wo Hau Road, Hing Fong Road and Kwai Hing MTR access road.

Kwai Hing MTR Station to Kwai Shing (Central): via Kwai Hing MTR access road, Kwai Hing Road, Hing Fong Road, Tai Wo Hau Road, Kwai Shing Circuit and Kwai Luen Road.

*Timetable**From Kwai Shing (Central)**From Kwai Hing MTR Station**Frequency
minutes**Mondays to Saturdays*

6.00 a.m. - 9.50 a.m.	6.10 a.m. - 10.00 a.m.	5
9.50 a.m. - 11.02 a.m.	10.00 a.m. - 11.12 a.m.	12
11.02 a.m. - 3.39 p.m.	11.12 a.m. - 3.34 p.m.	7/8
3.39 p.m. - 6.54 p.m.	3.34 p.m. - 7.04 p.m.	5
6.54 p.m. - 8.18 p.m.	7.04 p.m. - 8.28 p.m.	12
8.18 p.m. - 11.55 p.m.	8.28 p.m. - 12.05 a.m.	7/8

Sundays and Public Holidays

6.00 a.m. - 11.52 p.m.	6.09 a.m. - 12.01 a.m.	6/7
------------------------	------------------------	-----

Faretable

70 cents per single journey

Journey Distance

2.3 km

Journey Time

7 minutes. Average speed 19.7 km/h

Vehicle Allocation/Carrying Capacity

4 Double Deckers of capacity not exceeding 125

Minimum number of passengers that can be carried during a peak hour in *each* direction: 1 310**New Territories Urban Route No. 38***Route*

Kwai Shing (East) to Kwun Tong (Yuet Wah Street): via Kwai Shing Circuit, Tai Wo Hau Road, Hing Fong Road, Kwai Hing Road, Wo Tong Tsui Street, Kwai Chung Road, Castle Peak Road, Ching Cheung Road, Lung Cheung Road, Flyover, Kwun Tong Road, Hong Ning Road and Mut Wah Street.

Kwun Tong (Yuet Wah Street) to Kwai Shing (East): via Yuet Wah Street, Hip Wo Street, Mut Wah Street, Hong Ning Road, Kwun Tong Road, Lung Cheung Road, Ching Cheung Road, Castle Peak Road, Kwai Chung Road, Kwai Foo Road, Hing Fong Road, Tai Wo Hau Road and Kwai Shing Circuit.

*Timetable**From Kwai Shing (East)**From Kwun Tong**Frequency
minutes*

5.54 a.m. - 9.42 a.m.	5.48 a.m. - 10.36 a.m.	12
9.42 a.m. - 11.02 a.m.	10.36 a.m. - 11.56 a.m.	20
11.02 a.m. - 6.50 p.m.	11.56 a.m. - 7.44 p.m.	12
6.50 p.m. - 8.10 p.m.	7.44 p.m. - 9.04 p.m.	20
8.10 p.m. - 11.34 p.m.	9.04 p.m. - 11.04 p.m.	12
11.34 p.m. - 12.29 a.m.	11.04 p.m. - 12.29 a.m.	15/20

*Faretable**Inward**Outward*

\$2.10 per single journey

*Section
No.*

1	\$2.10	Kwun Tong (Yuet Wah Street)
2	\$2.10	Butterfly Valley Interchange
	\$1.10	Kwai Shing (East)

Journey Distance

18.2 km

Journey Time

50 minutes. Average speed 21.8 km/h

Vehicle Allocation/Carrying Capacity

12 Double Deckers of capacity not exceeding 125

Minimum number of passengers that can be carried during a peak hour in *each* direction: 640**New Territories Urban Route No. 39A***Route***Chai Wan Kok West to Tsuen Wan Ferry:** via Tsuen King Circuit, Castle Peak Road, Sai Lau Kok Road and Tai Ho Road.**Tsuen Wan Ferry to Chai Wan Kok West:** via Tai Ho Road, Castle Peak Road, Tsuen King Circuit, On Yin Street and Tsuen King Circuit.*Timetable*

<i>From Chai Wan Kok West</i>	<i>From Tsuen Wan Ferry</i>	<i>Frequency minutes</i>
6.05 a.m. – 10.05 a.m.	6.29 a.m. – 10.29 a.m.	12
10.05 a.m. – 11.25 a.m.	10.29 a.m. – 11.49 a.m.	20
11.25 a.m. – 7.01 p.m.	11.49 a.m. – 7.25 p.m.	12
7.01 p.m. – 8.21 p.m.	7.25 p.m. – 8.45 p.m.	20
8.21 p.m. – 11.45 p.m.	8.45 p.m. – 12.09 a.m.	12

Faretable

80 cents per single journey

Journey Distance

4.1 km

Journey Time

19 minutes. Average speed 13.0 km/h

Vehicle Allocation/Carrying Capacity

4 Double Deckers of capacity not exceeding 125

Minimum number of passengers that can be carried during a peak hour in *each* direction: 510**New Territories Urban Route No. 39M***Route***Chai Wan Kok West to Tsuen Wan MTR Station:** via Tsuen King Circuit, Castle Peak Road and Sai Lau Kok Road.**Tsuen Wan MTR Station to Chai Wan Kok West:** via Sai Lau Kok Road, Castle Peak Road, Tsuen King Circuit, On Yin Street and Tsuen King Circuit.*Timetable*

<i>From Chai Wan Kok West</i>	<i>From Tsuen Wan MTR Station</i>	<i>Frequency minutes</i>
<i>Mondays to Saturdays</i>		
6.00 a.m. – 6.24 a.m.	6.14 a.m. – 6.38 a.m.	12
6.24 a.m. – 10.00 a.m.	6.38 a.m. – 10.14 a.m.	6
10.00 a.m. – 11.12 a.m.	10.14 a.m. – 11.26 a.m.	12
11.12 a.m. – 3.32 p.m.	11.26 a.m. – 3.46 p.m.	10
3.32 p.m. – 6.50 p.m.	3.46 p.m. – 7.04 p.m.	6
6.50 p.m. – 8.02 p.m.	7.04 p.m. – 8.16 p.m.	12
8.02 p.m. – 11.52 p.m.	8.16 p.m. – 12.06 a.m.	10

<i>From Chai Wan Kok West</i>	<i>From Tsuen Wan MTR Station</i>	<i>Frequency minutes</i>
<i>Sundays and Public Holidays</i>		
6.00 a.m. - 9.30 a.m.	6.14 a.m. - 9.44 a.m.	10
9.30 a.m. - 10.00 a.m.	9.44 a.m. - 10.14 a.m.	6
10.00 a.m. - 11.24 a.m.	10.14 a.m. - 11.38 a.m.	12
11.24 a.m. - 6.54 p.m.	11.38 a.m. - 7.08 p.m.	6
6.54 p.m. - 8.06 p.m.	7.08 p.m. - 8.20 p.m.	12
8.06 p.m. - 11.46 p.m.	8.20 p.m. - 12.00 midnight	10

Faretable

70 cents per single journey

Journey Distance

2.4 km

Journey Time

10 minutes. Average speed 14.4 km/h

Vehicle Allocation/Carrying Capacity

5 Double Deckers of capacity not exceeding 125

Minimum number of passengers that can be carried during a peak hour in each direction: 1 100

New Territories Urban Route No. 40*Route*

Kwun Tong Ferry to Tsuen Wan Ferry: via Hoi Yuen Road, Kwun Tong Road, Prince Edward Road East, Prince Edward Road West, Embankment Road, Boundary Street, Tai Hang Tung Road, Woh Chai Street, Nam Cheong Street, Un Chau Street, Hing Wah Street, Cheung Sha Wan Road, Kwai Chung Road, Castle Peak Road and Tai Ho Road.

Tsuen Wan Ferry to Kwun Tong Ferry: via Tai Ho Road, Castle Peak Road, Kwai Chung Road, Lai Chi Kok Beach Road, Cheung Sha Wan Road, Tung Chau West Street, Castle Peak Road, Tai Po Road, Pei Ho Street, Berwick Street, Shek Kip Mei Street Extension, Woh Chai Street, Tai Hang Tung Road, Boundary Street, Prince Edward Road West, Prince Edward Road East, Kwun Tong Road, Hoi Yuen Road and Wai Yip Street.

Timetable

<i>From Kwun Tong Ferry</i>	<i>From Tsuen Wan Ferry</i>	<i>Frequency minutes</i>
5.47 a.m. - 6.47 a.m.	5.47 a.m. - 6.47 a.m.	15
6.47 a.m. - 9.40 a.m.	6.47 a.m. - 9.40 a.m.	7/8
9.40 a.m. - 10.40 a.m.	9.40 a.m. - 10.40 a.m.	15
10.40 a.m. - 7.10 p.m.	10.40 a.m. - 7.10 p.m.	7/8
7.10 p.m. - 8.10 p.m.	7.10 p.m. - 8.10 p.m.	15
8.10 p.m. - 11.10 p.m.	8.10 p.m. - 11.10 p.m.	7/8
11.10 p.m. - 12.10 a.m.	11.10 p.m. - 12.10 a.m.	15

Faretable

<i>Inward</i>	<i>Sec- tion No.</i>	<i>Outward</i>
\$2.10 per single journey	1	Kwun Tong Ferry
	2	Mei Foo
		\$2.10 \$1.10 Tsuen Wan Ferry

Journey Distance

20.9 km

Journey Time

62 minutes. Average speed 20.2 km/h

Vehicle Allocation/Carrying Capacity

18 Double Deckers of capacity not exceeding 125

Minimum number of passengers that can be carried during a peak hour in *each* direction: 805**New Territories Urban Route No. 42***Route*

Cheung Ching to Shun Lee Tsuen: via Ching Hong Road, Tsing Yi Road, Tsing Yi Bridge, Kwai Tsing Road, Hing Fong Road, Kwai Fuk Road flyover, Lai King Hill Road, Princess Margaret Hospital Interchange, Kwai Chung Road, Lai Chi Kok Beach Road, Lai Chi Kok Road, Boundary Street, Prince Edward Road West, Prince Edward Road East, Clear Water Bay Road, New Clear Water Bay Road, Shun Ching Street, Sun King Street and Lee On Road.

Shun Lee Tsuen to Cheung Ching: via Lee On Road, New Clear Water Bay Road, Clear Water Bay Road, Prince Edward Road East, Prince Edward Road West, Portland Street, Yu Chau Street, Yen Chow Street, Cheung Sha Wan Road, Kwai Chung Road, Princess Margaret Hospital Interchange, Lai King Hill Road flyover, Kwai Fuk Road, Hing Fong Road, Kwai Tsing Road, Tsing Yi Bridge, Tsing Yi Road and Ching Hong Road.

*Timetable**From Shun Lee*

5.40 a.m. - 9.04 a.m.
9.04 a.m. - 10.24 a.m.
10.24 a.m. - 6.48 p.m.
6.48 p.m. - 8.08 p.m.
8.08 p.m. - 12.08 a.m.

From Cheung Ching

5.47 a.m. - 10.11 a.m.
10.11 a.m. - 11.31 a.m.
11.31 a.m. - 7.55 p.m.
7.55 p.m. - 9.15 p.m.
9.15 p.m. - 12.15 a.m.

*Frequency
minutes*

12
20
12
20
12

*Faretable**Inward*

\$1.70 per single journey

*Section
No.**Outward*

	Shun Lee Estate	
1	\$1.70	Mei Foo
2	\$1.70	\$1.10 Cheung Ching

Journey Distance

17.9 km

Journey Time

62 minutes. Average speed 17.3 km/h

Vehicle Allocation/Carrying Capacity

11 Double Deckers of capacity not exceeding 125

Minimum number of passengers that can be carried during a peak hour in *each* direction: 575**New Territories Urban Route No. 43***Route*

Cheung Ching to Tsuen Wan Ferry: via Ching Hong Road, Tsing Yi Road, Tsing Yi Bridge, Kwai Tsing Road, Hing Fong Road, Kwai Hing MTR Station access road, Kwai Hing Road, Wo Tong Tsui Street, Tai Wo Hau Road, Texaco Road, Sha Tsui Road and Tai Ho Road.

Tsuen Wan Ferry to Cheung Ching: via Tai Ho Road, Sha Tsui Road, Texaco Road, Tai Wo Hau Road, Wo Tong Tsui Street, Kwai Hing Road, Hing Fong Road, Kwai Tsing Road, Tsing Yi Bridge, Tsing Yi Road and Ching Hong Road.

*Timetable**From Cheung Ching**From Tsuen Wan Ferry**Frequency
minutes**Mondays to Saturdays*

5.45 a.m. - 6.15 a.m.	6.20 a.m. - 6.50 a.m.	6
6.15 a.m. - 10.27 a.m.	6.50 a.m. - 9.52 a.m.	3/4
10.27 a.m. - 3.39 p.m.	9.52 a.m. - 3.04 p.m.	6/7
3.39 p.m. - 7.37 p.m.	3.04 p.m. - 7.02 p.m.	3/4
7.37 p.m. - 8.49 p.m.	7.02 p.m. - 8.14 p.m.	8
8.49 p.m. - 10.07 p.m.	8.14 p.m. - 10.04 p.m.	6/7
10.07 p.m. - 11.37 p.m.	10.04 p.m. - 12.04 a.m.	10

Sundays and Public Holidays

5.47 a.m. - 8.03 a.m.	6.18 a.m. - 8.42 a.m.	8
8.03 a.m. - 10.18 a.m.	8.42 a.m. - 9.45 a.m.	4/5
10.18 a.m. - 11.14 a.m.	9.45 a.m. - 10.41 a.m.	8
11.14 a.m. - 11.26 a.m.	10.41 a.m. - 10.53 a.m.	6
11.26 a.m. - 6.24 p.m.	10.53 a.m. - 5.51 p.m.	4/5
6.24 p.m. - 7.24 p.m.	5.51 p.m. - 6.51 p.m.	6
7.24 p.m. - 7.54 p.m.	6.51 p.m. - 7.21 p.m.	10
7.54 p.m. - 9.14 p.m.	7.21 p.m. - 8.41 p.m.	8
9.14 p.m. - 10.44 p.m.	8.41 p.m. - 11.11 p.m.	6
10.44 p.m. - 11.34 p.m.	11.11 p.m. - 12.01 a.m.	10

Faretable

\$1.00 per single journey

Journey Distance

7.6 km

Journey Time

30 minutes. Average speed 15.2 km/h

Vehicle Allocation/Carrying Capacity

20 Double Deckers of capacity not exceeding 125

Minimum number of passengers that can be carried during a peak hour in each direction: 1 870

New Territories Urban Route No. 43A*Route*

Tsing Yi Town to Tsuen Wan Ferry: via Tsing Yi Heung Sze Wui Road, Tsing Yi Bridge, Kwai Tsing Road, Hing Fong Road, Kwai Hing Road, Wo Tong Tsui Street, Tai Wo Hau Road, Texaco Road, Sha Tsui Road and Yuen Tun Circuit.

Tsuen Wan Ferry to Tsing Yi Town: via Tai Ho Road, Sha Tsui Road, Texaco Road, Tai Wo Hau Road, Wo Tong Tsui Street, Kwai Hing Road, Hing Fong Road, Kwai Tsing Road, Tsing Yi Bridge and Tsing Yi Heung Sze Wui Road.

*Timetable (Emergency service only operated in the event of the suspension of the ferry service)**From Tsing Yi Town**From Tsuen Wan Ferry**Frequency
minutes*

6.00 a.m. - 11.00 a.m.	6.00 a.m. - 10.30 a.m.	30
11.45 a.m. - 8.15 p.m.	11.15 a.m. - 7.45 p.m.	30
9.00 p.m. - 11.00 p.m.	8.30 p.m. - 11.30 p.m.	30

Faretable

\$1.00 per single journey

Journey Distance

7.9 km

Journey Time

25 minutes. Average speed 19.0 km/h

Vehicle Allocation/Carrying Capacity

2 Single Deckers of capacity not exceeding 70 and not exceeding 9.14 m length or 2.43 m width with wheelbase not exceeding 5.25 m

Minimum number of passengers that can be carried during a peak hour in *each* direction: 100**New Territories Urban Route No. 43M***Route***Cheung Ching to Kwai Fong MTR Station:** via Ching Hong Road, Tsing Yi Road, Tsing Yi Bridge, Kwai Tsing Road, Kwai Fuk Road and Kwai Fong MTR access road.**Kwai Fong MTR Station to Cheung Ching:** via Kwai Yi Road, Kwai Foo Road, Hing Fong Road, Kwai Tsing Road, Tsing Yi Bridge, Tsing Yi Road and Ching Hong Road.*Timetable**From Cheung Ching**From Kwai Fong MTR Station**Frequency
minutes**Mondays to Saturdays*

6.00 a.m. – 6.30 a.m.

6.16 a.m. – 6.46 a.m.

15

6.30 a.m. – 10.07 a.m.

6.46 a.m. – 9.53 a.m.

7/8

10.07 a.m. – 3.22 p.m.

9.53 a.m. – 3.08 p.m.

15

3.22 p.m. – 7.14 p.m.

3.08 p.m. – 7.00 p.m.

7/8

7.14 p.m. – 11.59 p.m.

7.00 p.m. – 12.15 a.m.

15

Sundays and Public Holidays

6.00 a.m. – 9.45 a.m.

6.16 a.m. – 10.07 a.m.

15

9.45 a.m. – 10.15 a.m.

—

7/8

10.15 a.m. – 11.30 a.m.

10.07 a.m. – 11.16 a.m.

15

11.30 a.m. – 7.15 p.m.

11.16 a.m. – 7.01 p.m.

7/8

7.15 p.m. – 12.00 midnight

7.01 p.m. – 12.16 a.m.

15

Faretable

80 cents per single journey

Journey Distance

3.5 km

Journey Time

Outward 13 minutes. Average speed Outward 16.2 km/h

Inward 11 minutes. Average speed Inward 19.1 km/h

Vehicle Allocation/Carrying Capacity

4 Double Deckers of capacity not exceeding 125

Minimum number of passengers that can be carried during a peak hour in *each* direction: 870**New Territories Urban Route No. 44***Route***Lai Chi Kok (Bridge) to Tsing Yi Town:** via Lai Chi Kok Beach Road, Cheung Sha Wan Road, Kwai Chung Road, Kwai Foo Road, Hing Fong Road, Kwai Tsing Road, Tsing Yi Bridge and Tsing Yi Heung Sze Wui Road.

Tsing Yi Town to Lai Chi Kok (Bridge): via Tsing Yi Heung Sze Wui Road, Tsing Yi Bridge, Kwai Tsing Road, Hing Fong Road, Kwai On Road, Kwai Chung Road, Lai Chi Kok Beach Road and Cheung Sha Wan Road.

Timetable

<i>From Lai Chi Kok (Bridge)</i>	<i>From Tsing Yi</i>	<i>Frequency minutes</i>
6.00 a.m. - 7.00 a.m.	6.00 a.m. - 6.30 a.m.	30
7.00 a.m. - 9.40 a.m.	6.30 a.m. - 10.10 a.m.	20
9.40 a.m. - 11.00 a.m.	10.10 a.m. - 11.30 a.m.	40
11.00 a.m. - 6.40 p.m.	11.30 a.m. - 7.10 p.m.	20
6.40 p.m. - 8.00 p.m.	7.10 p.m. - 8.30 p.m.	40
8.00 p.m. - 11.00 p.m.	8.30 p.m. - 11.10 p.m.	20

Faretable

\$1.00 per single journey

Journey Distance

8.0 km

Journey Time

25 minutes. Average speed 19.2 km/h

Vehicle Allocation/Carrying Capacity

3 Double Deckers of capacity not exceeding 100 and not exceeding 9.14 m length or 2.43 m width, wheelbase not exceeding 5.25 m

Minimum number of passengers that can be carried during a peak hour in *each* direction: 240

Approved for one-man operation

New Territories Urban Route No. 44A

Route

Cheung Ching to Tai Kok Tsui Ferry: via Ching Hong Road, Tsing Yi Road, Tsing Yi Bridge, Kwai Tsing Road, Hing Fong Road, Kwai Fuk Road, Container Port Road, Kwai Chung Road, Lai Chi Kok Beach Road, Cheung Sha Wan Road, Yen Chow Street, Lai Chi Kok Road, Shanghai Street, Argyle Street and Cherry Street.

Tai Kok Tsui Ferry to Cheung Ching: via Pok Man Street, Tai Kok Tsui Road, unnamed road, Beech Street, Cherry Street, Argyle Street, Portland Street, Mong Kok Road, Tong Mi Road, Lai Chi Kok Road, Boundary Street, Yee Kuk Street, Yen Chow Street, Cheung Sha Wan Road, Kwai Chung Road, Container Port Road, Kwai Fuk Road, Hing Fong Road, Kwai Tsing Road, Tsing Yi Bridge, Tsing Yi Road and Ching Hong Road.

Timetable

<i>From Cheung Ching</i>	<i>From Tai Kok Tsui Ferry</i>	<i>Frequency minutes</i>
<i>Mondays to Saturdays</i>		
5.50 a.m. - 6.30 a.m.	6.20 a.m. - 7.24 a.m.	8
6.30 a.m. - 11.20 a.m.	7.24 a.m. - 10.29 a.m.	5
11.20 a.m. - 4.00 p.m.	10.29 a.m. - 3.09 p.m.	8
4.00 p.m. - 8.05 p.m.	3.09 p.m. - 7.14 p.m.	5
8.05 p.m. - 10.29 p.m.	7.14 p.m. - 11.14 p.m.	8
10.29 p.m. - 11.41 p.m.	11.14 p.m. - 12.02 a.m.	12

<i>From Cheung Ching</i>	<i>From Tai Kok Tsui Ferry</i>	<i>Frequency minutes</i>
<i>Sundays and Public Holidays</i>		
6.00 a.m. - 9.04 a.m.	6.26 a.m. - 9.54 a.m.	8
9.04 a.m. - 11.19 a.m.	9.54 a.m. - 10.34 a.m.	5
11.19 a.m. - 12.31 p.m.	10.34 a.m. - 11.46 a.m.	8
12.31 p.m. - 7.46 p.m.	11.46 a.m. - 7.01 p.m.	5
7.46 p.m. - 10.26 p.m.	7.01 p.m. - 11.01 p.m.	8
10.26 p.m. - 11.41 p.m.	11.01 p.m. - 12.01 a.m.	15

Faretable

<i>Inward</i>	<i>Section No.</i>	<i>Outward</i>
\$1.40 per single journey	Tai Kok Tsui Ferry	
	1	\$1.40 Mei Foo
	2	\$1.40 \$1.10 Cheung Ching

Journey Distance

12.4 km

Journey Time

45 minutes. Average speed 16.5 km/h

Vehicle Allocation/Carrying Capacity

20 Double Deckers of capacity not exceeding 125

Minimum number of passengers that can be carried during a peak hour in each direction: 1 380

New Territories Urban Route No. 45*Route*

Lai King (North) to Kowloon City Ferry: via Lai King Hill Road, King Cho Road, Lai King Hill Road, Princess Margaret Hospital Interchange, Kwai Chung Road, Lai Chi Kok Beach Road, Cheung Sha Wan Road, Nathan Road, Mong Kok Road, Sai Yee Street, Argyle Street, Waterloo Road, Pui Ching Road, Fat Kwong Street, Chung Hau Street, Fat Kwong Street, Ma Tau Wai Road, To Kwa Wan Road and San Ma Tau Street.

Kowloon City Ferry to Lai King (North): via San Ma Tau Street, To Kwa Wan Road, Ma Tau Wai Road, Hok Yuen Street, Man Lok Street, Man Yue Street, Fat Kwong Street, Chung Hau Street, Fat Kwong Street, Pui Ching Road, Waterloo Road, Argyle Street, Nathan Road, Cheung Sha Wan Road, unnamed road, Kwai Chung Road, Prince Margaret Hospital Interchange, Lai King Hill Road, King Cho Road and Lai King Hill Road.

Timetable

<i>From Lai King (North)</i>	<i>From Kowloon City Ferry</i>	<i>Frequency minutes</i>
5.50 a.m. - 9.14 a.m.	6.38 a.m. - 10.14 a.m.	12
9.14 a.m. - 10.34 a.m.	10.14 a.m. - 11.34 a.m.	20
10.34 a.m. - 6.58 p.m.	11.34 a.m. - 7.58 p.m.	12
6.58 p.m. - 8.18 p.m.	7.58 p.m. - 9.18 p.m.	20
8.18 p.m. - 11.30 p.m.	9.18 p.m. - 12.30 a.m.	12

Faretable

<i>Inward</i>	<i>Section No.</i>	<i>Outward</i>
\$1.40 per single journey	Kowloon City Ferry	
	1	\$1.40 Mei Foo
	2	\$1.40 \$1.10 Lai King (North)

Journey Distance

13.1 km

Journey Time

55 minutes. Average speed 14.3 km/h

Vehicle Allocation/Carrying Capacity

10 Double Deckers of capacity not exceeding 125

Minimum number of passengers that can be carried during a peak hour in *each* direction: 530**New Territories Urban Route No. 46***Route*

Lai Yiu to Tai Kok Tsui Ferry: via Lai Cho Road, Joint Street, Lai King Hill Road, King Cho Road, Lai King Hill Road, Princess Margaret Hospital Interchange, Kwai Chung Road, Lai Chi Kok Beach Road, Lai Chi Kok Road, Shanghai Street, Argyle Street and Cherry Street.

Tai Kok Tsui Ferry to Lai Yiu: via Pok Man Street, Tai Kok Tsui Road (New Carriageway), Beach Street, Cherry Street, Argyle Street, Shanghai Street, Lai Chi Kok Road, Boundary Street, Yee Kuk Street, Lai Chi Kok Road, Kwai Chung Road, Princess Margaret Hospital Interchange, Lai King Hill Road, King Cho Road, Lai King Hill Road, Joint Street and Lai Cho Road.

*Timetable**From Lai Yiu**From Tai Kok Tsui Ferry**Frequency
minutes**Mondays to Saturdays*

6.00 a.m. - 6.30 a.m.	6.35 a.m. - 7.05 a.m.	10
6.30 a.m. - 10.45 a.m.	7.05 a.m. - 10.20 a.m.	6/7
10.45 a.m. - 3.25 p.m.	10.20 a.m. - 4.00 p.m.	10
3.25 p.m. - 6.53 p.m.	4.00 p.m. - 7.28 p.m.	6/7
6.53 p.m. - 7.53 p.m.	7.28 p.m. - 8.28 p.m.	12
7.53 p.m. - 11.23 p.m.	8.28 p.m. - 11.38 p.m.	10
—	11.38 p.m. - 12.02 a.m.	12

Sundays and Public Holidays

6.00 a.m. - 9.00 a.m.	6.35 a.m. - 9.35 a.m.	10
9.00 a.m. - 9.56 a.m.	9.35 a.m. - 10.31 a.m.	8
9.56 a.m. - 11.11 a.m.	10.31 a.m. - 11.46 a.m.	15
11.11 a.m. - 6.55 p.m.	11.46 a.m. - 7.30 p.m.	8
6.55 p.m. - 7.55 p.m.	7.30 p.m. - 8.30 p.m.	20
7.55 p.m. - 11.25 p.m.	8.30 p.m. - 11.40 p.m.	10
—	11.40 p.m. - 12.04 a.m.	12

Faretable

\$1.00 per single journey

Journey Distance

8.4 km

Journey Time

31 minutes. Average speed 16.3 km/h

Vehicle Allocation/Carrying Capacity

11 Double Deckers of capacity not exceeding 125

Minimum number of passengers that can be carried during a peak hour in *each* direction: 980

New Territories Urban Route No. 46A*Route*

Lai Yin to Tsuen Wan Ferry: via Lai Cho Road, Joint Street, Lai King Hill Road, Kwai Fuk Road, Kwai Fong MTR Station, Kwai Yi Road, Kwai Fong Road, Hing Fong Road, Kwai Hing Road, Wo Tong Tsui Street, Tai Wo Hau Road, Sha Tsui Road and Tai Ho Road.

Tsuen Wan Ferry to Lai Yin: via Tai Ho Road, Sha Tsui Road, Texaco Road, Tai Wo Hau Road, Wo Tong Tsui Street, Kwai Hing Road, Hing Fong Road, Kwai Fuk Road, Lai King Hill Road, Joint Street and Lai Cho Road.

Timetable

<i>From Lai Yin</i>	<i>From Tsuen Wan Ferry</i>	<i>Frequency minutes</i>
6.00 a.m. - 9.48 a.m.	6.30 a.m. - 10.18 a.m.	12
10.13 a.m. - 11.13 a.m.	10.43 a.m. - 11.43 a.m.	20
11.13 a.m. - 6.49 p.m.	11.43 a.m. - 7.19 p.m.	12
7.14 p.m. - 8.14 p.m.	7.44 p.m. - 8.44 p.m.	20
8.14 p.m. - 11.26 p.m.	8.44 p.m. - 11.56 p.m.	12

Faretable

\$1.00 per single journey

Journey Distance

6.6 km

Journey Time

25 minutes. Average speed 15.8 km/h

Vehicle Allocation/Carrying Capacity

5 Double Deckers of capacity not exceeding 125

Minimum number of passengers that can be carried during a peak hour in *each* direction: 550

New Territories Urban Route No. 48*Route*

Wo Che to Tsuen Wan Ferry: via Fung Shun Street, Wo Che Street, Yuen Wo Road, Tam Kon Po Street, Sha Tin Market Bus Terminus, Wang Pok Street, Yuen Wo Road, P5 Bridge, Sha Tin Wai Road, Sha Kok Street, Tai Chung Kiu Road, Lion Rock Tunnel Road, Tai Po Road, Ching Cheung Road, Kwai Chung Road, Castle Peak Road and Tai Ho Road.

Tsuen Wan Ferry to Wo Che: via Tai Ho Road, Castle Peak Road, Kwai Chung Road, Ching Cheung Road, Tai Po Road, Lion Rock Tunnel Road, Tai Chung Kiu Road, Sha Kok Street, Sha Tin Wai Road, P5 Bridge, Yuen Wo Road, Tam Kon Po Road, Sha Tin Market Bus Terminus, Wang Pok Street, Yuen Wo Road, Wo Che Street and Fung Shun Street.

Timetable

<i>From Wo Che</i>	<i>From Tsuen Wan Ferry</i>	<i>Frequency minutes</i>
<i>Mondays to Saturdays</i>		
5.55 a.m. - 9.45 a.m.	6.20 a.m. - 9.40 a.m.	10
9.45 a.m. - 11.25 a.m.	9.40 a.m. - 11.00 a.m.	20
11.25 a.m. - 2.05 p.m.	11.00 a.m. - 3.00 p.m.	16
2.05 p.m. - 6.25 p.m.	3.00 p.m. - 6.20 p.m.	10
6.25 p.m. - 7.05 p.m.	6.20 p.m. - 8.00 p.m.	20
7.05 p.m. - 11.21 p.m.	8.00 p.m. - 11.44 p.m.	16

*From Wo Che**From Tsuen Wan Ferry**Frequency
minutes***Additional Journeys*

A.M.	P.M.	A.M.	P.M.
6.30 a.m.	3.20 p.m.	7.25 a.m.	4.15 p.m.
6.50 a.m.	3.40 p.m.	7.45 a.m.	4.45 p.m.
7.00 a.m.	3.50 p.m.	7.55 a.m.	4.55 p.m.
7.10 a.m.	4.00 p.m.	8.05 a.m.	6.05 p.m.
8.20 a.m.	5.10 p.m.	9.15 a.m.	6.30 p.m.
8.40 a.m.	5.30 p.m.	9.35 a.m.	6.50 p.m.
8.50 a.m.	5.40 p.m.	9.50 a.m.	7.10 p.m.
9.00 a.m.	5.50 p.m.	9.55 a.m.	7.20 p.m.
—	—	—	7.45 p.m.

*(Additional journeys will be operated from Wo Che to Tsuen Wan Ferry during 6.30 a.m. to 9.00 a.m. and during 3.20 p.m. to 5.50 p.m. and from Tsuen Wan Ferry to Wo Che during 7.25 a.m. to 9.55 a.m. and during 4.15 p.m. to 7.45 p.m. thus increasing the number of hourly departures of 6 to an average hourly departures of 8)

Sundays and Public Holidays

5.55 a.m. - 9.23 a.m.	6.20 a.m. - 9.48 a.m.	16
9.23 a.m. - 10.23 a.m.	9.48 a.m. - 10.48 a.m.	20
10.23 a.m. - 6.23 p.m.	10.48 a.m. - 6.48 p.m.	10
6.23 p.m. - 7.23 p.m.	6.48 p.m. - 7.48 p.m.	20
7.23 p.m. - 11.23 p.m.	7.48 p.m. - 11.48 p.m.	16

*Faretable**Inward**Outward*

Section No.	Wo Che	Section No.	Tsuen Wan Ferry
1	\$2.10 Princess Margaret Hospital	1	\$2.10 Tai Po Road (Keng Hau Road)
2	\$2.10 \$1.10 Tsuen Wan Ferry	2	\$2.10 \$1.10 Wo Che

Journey Distance

21.1 km

Journey Time

50 minutes. Average speed 25.3 km/h

Vehicle Allocation/Carrying Capacity

15 Double Deckers of capacity not exceeding 125

Minimum number of passengers that can be carried during a peak hour in each direction: 850

New Territories Urban Route No. 48A*Route*

Chun Shek to Tsuen Wan Ferry: via Chun Shek Estate access road, Sha Tin Tau Road, Che Kung Miu Road, Tin Sam Street, Hung Mui Kuk Road, Mei Tin Road, unnamed road, Tai Wai Road, Chik Chuen Street, Shing Ho Road, Tai Po Road, Ching Cheung Road, Kwai Chung Road, Castle Peak Road and Tai Ho Road.

Tsuen Wan Ferry to Chun Shek: via Tai Ho Road, Castle Peak Road, Kwai Chung Road, Ching Cheung Road, Tai Po Road, Shing Chuen Road, Tsuen Nam Road, Mei Tin Road, Hung Mui Kuk Road, Tin Sam Street, Che Kung Miu Road, Sha Tin Tau Road and Chun Shek Estate access road.

*Timetable**From Chun Shek**From Tsuen Wan Ferry**Frequency
minutes*

—	6.12 a.m. - 6.42 a.m.	10
5.50 a.m. - 10.06 a.m.	6.42 a.m. - 10.58 a.m.	9/10
10.06 a.m. - 11.06 a.m.	10.58 a.m. - 11.58 a.m.	20
11.06 a.m. - 6.42 p.m.	11.58 a.m. - 7.34 p.m.	9/10
6.42 p.m. - 7.42 p.m.	7.34 p.m. - 8.34 p.m.	20
7.42 p.m. - 11.39 a.m.	8.34 p.m. - 12.31 a.m.	9/10
11.39 p.m. - 12.09 a.m.	—	10

Faretable

\$2.10 per single journey

(Tai Po Road (near Keng Hau Road) to Chun Shek—\$1.10)

(Princess Margaret Hospital Interchange to Tsuen Wan Ferry—\$1.10)

Journey Distance

20.5 km

Journey Time

46 minutes. Average speed 26.7 km/h

Vehicle Allocation/Carrying Capacity

11 Double Deckers of capacity not exceeding 125

Minimum number of passengers that can be carried during a peak hour in *each* direction: 630**New Territories Rural Route No. 51***Route***Kam Tin to Tsuen Wan Ferry:** via Kam Tin Road, Kam Sheung Road, Route Twisk, Tsuen Kam Interchange, Tai Ho Road flyover and Tai Ho Road.**Tsuen Wan Ferry to Kam Tin:** via Tai Ho Road, Tai Ho Road flyover, Tsuen Kam Interchange, Route Twisk and Kam Tin Road.*Timetable**From Kam Tin**From Tsuen Wan Ferry**Frequency
minutes*

6.00 a.m. - 10.45 a.m.	6.30 a.m. - 9.45 a.m.	15
10.45 a.m. - 11.35 a.m.	9.45 a.m. - 10.35 a.m.	25
11.35 a.m. - 7.05 p.m.	10.35 a.m. - 6.05 p.m.	15
7.05 p.m. - 7.55 p.m.	6.05 p.m. - 6.55 p.m.	25
7.55 p.m. - 10.25 p.m.	6.55 p.m. - 10.55 p.m.	15

Faretable

\$2.10 per single journey

(Shek Kong to Kam Tin—\$1.00)

Journey Distance

18.8 km

Journey Time

50 minutes. Average speed 22.1 km/h

Vehicle Allocation/Carrying Capacity

8 Single Deckers of capacity not exceeding 70 with wheelbase not exceeding 5.0 m which must be powered by six-cylinder engine

Minimum number of passengers that can be carried during a peak hour in *each* direction: 240

New Territories Rural Route No. 52*Route*

Tuen Mun Ferry to Cheung Sha Wan: via Road 16F, Road 16A, unnamed link road, Road P3, Tuen Mun Heung Sze Wui Road, Road 10H, Road 10P, Road D2N, Tuen Mun Heung Sze Wui Road, Road D8, Castle Peak Road, Kwai Chung Road, Lai Chi Kok Beach Road, Lai Chi Kok Road, Cheung Mau Street and Cheung Shun Street.

Cheung Sha Wan to Tuen Mun Ferry: via Cheung Shun Street, Cheung Lai Street, Cheung Sha Wan Road, Lai Chi Kok Road, Kwai Chung Road, Castle Peak Road, Road D8, Tuen Mun Heung Sze Wui Road, Ming Oi Street, Ho Pong Street, Pui To Road, Tuen Mun Heung Sze Wui Road, Road P3, Road 16A, Road 16F and unnamed link road.

Timetable

<i>From Tuen Mun Ferry</i>	<i>From Cheung Sha Wan</i>	<i>Frequency minutes</i>
5.30 a.m. - 9.54 a.m.	6.48 a.m. - 11.12 a.m.	12
9.54 a.m. - 11.14 a.m.	11.12 a.m. - 12.32 p.m.	20
11.14 a.m. - 6.50 p.m.	12.32 p.m. - 8.08 p.m.	12
6.50 p.m. - 8.10 p.m.	8.08 p.m. - 9.28 p.m.	20
8.10 p.m. - 11.10 p.m.	9.28 p.m. - 12.28 a.m.	12

Faretable

<i>Inward</i>		<i>Outward</i>	
<i>Section No.</i>	<i>Tuen Mun Ferry</i>	<i>Section No.</i>	<i>Cheung Sha Wan</i>
1	\$2.80	1	\$2.80 Tsuen Wan (Chung On Street)
2	\$2.80 \$2.10	2	\$2.80 \$2.10 Tsing Lung Tau
3	\$2.80 \$2.10 \$1.10	3	\$2.80 \$2.10 \$1.40 Tuen Mun (Castle Peak Bay)
		4	\$2.80 \$2.10 \$1.40 \$1.00 Tuen Mun Ferry

Journey Distance

30.8 km

Journey Time

70 minutes. Average speed 26.4 km/h

Vehicle Allocation/Carrying Capacity

13 Double Deckers of capacity not exceeding 125

Minimum number of passengers that can be carried during a peak hour in *each* direction: 530**New Territories Rural Route No. 52M***Route*

Waldorf Garden to Kwai Fong MTR Station: via unnamed road, Castle Peak Road, Siu Lam Interchange, Tuen Mun Road, Castle Peak Road, Kwai Chung Road, Kwai Fu Road, Kwai Yan Road and Kwai Yee Road.

Kwai Fong MTR Station to Waldorf Garden: via Kwai Yee Road, Kwai Fu Road, Kwai Chung Road, Castle Peak Road, Tuen Mun Road, Siu Lam Interchange, Castle Peak Road and unnamed road.

Timetable

<i>From Waldorf Garden</i>	<i>From Kwai Fong MTR Station</i>	<i>Frequency minutes</i>
5.30 a.m. - 10.45 a.m.	6.30 a.m. - 9.45 a.m.	15
10.45 a.m. - 12.00 noon	9.45 a.m. - 11.00 a.m.	25
12.00 noon - 6.45 p.m.	11.00 a.m. - 7.45 p.m.	15
6.45 p.m. - 8.00 p.m.	7.45 p.m. - 9.00 p.m.	25
8.00 p.m. - 11.30 p.m.	9.00 p.m. - 12.30 a.m.	15

Faretable

\$2.80 per single journey

(Tsuen Wan (Chung On Street)) to Waldorf Garden—\$2.10)

Journey Distance

23.1 km

Journey Time

54 minutes. Average speed 25.6 km/h

Vehicle Allocation/Carrying Capacity

8 Double Deckers of capacity not exceeding 125

Minimum number of passengers that can be carried during a peak hour in *each* direction: 420**New Territories Recreation Route No. 52R***Route***Tsuen Wan MTR Station to Ting Kau Beach:** via Sai Lau Kok Road and Castle Peak Road.**Ting Kau Beach to Tsuen Wan MTR Station:** via Castle Peak Road and Sai Lau Kok Road.*Timetable*

<i>From Tsuen Wan MTR Station</i>	<i>From Ting Kau Beach</i>	<i>Frequency minutes</i>
<i>Sundays and Public Holidays only</i>		
<i>June to September</i>		
<i>Weather Permitting</i>		
9.00 a.m. - 11.00 a.m.	9.20 a.m. - 11.20 a.m.	10
11.00 a.m. - 12.00 noon	11.20 a.m. - 12.20 p.m.	20
12.00 noon - 6.40 p.m.	12.20 p.m. - 7.00 p.m.	10

Faretable

\$2.20 per single journey

No half fare for children

Student travel cards and bus coupons are not valid

Journey Distance

5.2 km

Journey Time

16 minutes. Average speed 12.0 km/h

Vehicle Allocation/Carrying Capacity

4 Double Deckers of capacity not exceeding 125

Minimum number of passengers that can be carried during a peak hour in *each* direction: 750

New Territories Rural Route No. 53*Route*

Yuen Long (East) to Tsuen Wan Ferry: via Fung Cheung Road, Yuen Long Main Road, Castle Peak Road, Ping Ha Road, Tin Ha Road, Castle Peak Road, Road D9, Road 4B, Castle Peak Road, Sai Lau Kok Road, Tai Ho Road, Sha Tsui Road and Yuen Tun Circuit.

Tsuen Wan Ferry to Yuen Long (East): via Tai Ho Road, Castle Peak Road, Pui To Road, Tuen Mun Road, Castle Peak Road, Tin Ha Road, Ping Ha Road, Castle Peak Road, Yuen Long Main Road and Fung Cheung Road.

Timetable

<i>From Yuen Long (East)</i>	<i>From Tsuen Wan Ferry</i>	<i>Frequency minutes</i>
5.50 a.m. - 9.50 a.m.	6.14 a.m. - 9.50 a.m.	12
9.50 a.m. - 10.50 a.m.	9.50 a.m. - 10.50 a.m.	20
10.50 a.m. - 6.50 p.m.	10.50 a.m. - 6.50 p.m.	12
6.50 p.m. - 7.50 p.m.	6.50 p.m. - 7.50 p.m.	20
7.50 p.m. - 11.14 p.m.	7.50 p.m. - 11.38 p.m.	12

Faretable

<i>Section No.</i>	<i>Yuen Long (East)</i>			
1	\$1.00	Tuen Mun (Siu Hong Court roundabout)		
2	\$1.40	\$1.00	Castle Peak Bay	
3	\$2.10	\$1.40	\$1.00	Tsing Lung Tau
4	\$2.80	\$2.10	\$2.10	\$1.40 Tsuen Wan Ferry

Journey Distance

30.0 km

Journey Time

77 minutes. Average speed 23.4 km/h

Vehicle Allocation/Carrying Capacity

14 Double Deckers of capacity not exceeding 125

Minimum number of passengers that can be carried during a peak hour in *each* direction: 470**New Territories Rural Route No. 54***Route*

Yuen Long (West) to Sheung Tsuen (Shek Kong): via Kik Yeung Road, Yuen Long Main Road, Castle Peak Road and Kam Tin Road.

Sheung Tsuen (Shek Kong) to Yuen Long (West): via Kam Tin Road, Castle Peak Road, Yuen Long Main Road and Kik Yeung Road.

Timetable

<i>From Yuen Long (West)</i>	<i>From Sheung Tsuen</i>	<i>Frequency minutes</i>
6.00 a.m. - 10.00 a.m.	6.00 a.m. - 10.30 a.m.	10
10.00 a.m. - 11.00 a.m.	10.30 a.m. - 11.30 a.m.	20
11.00 a.m. - 7.00 p.m.	11.30 a.m. - 7.30 p.m.	10
7.00 p.m. - 8.00 p.m.	7.30 p.m. - 8.30 p.m.	20
8.00 p.m. - 10.30 p.m.	8.30 p.m. - 11.00 p.m.	10

Faretable

\$1.10 per single journey

Journey Distance

9.3 km

Journey Time

25 minutes. Average speed 22.3 km/h

Vehicle Allocation/Carrying Capacity

6 Double Deckers of capacity not exceeding 125

Minimum number of passengers that can be carried during a peak hour in *each* direction: 420**New Territories Rural Route No. 55***Route***Yuen Long (East) to Lau Fau Shan:** via Fung Cheung Road, Yuen Long Main Road, Castle Peak Road, Ping Ha Road, Lau Fau Shan Road and Deep Bay Road.**Lau Fau Shan to Yuen Long (East):** via Deep Bay Road, Lau Fau Shan Road, Ping Ha Road, Castle Peak Road, Yuen Long Main Road and Fung Cheung Road.*Timetable*

<i>From Yuen Long (East)</i>	<i>From Lau Fau Shan</i>	<i>Frequency minutes</i>
5.50 a.m. - 9.50 a.m.	6.14 a.m. - 10.14 a.m.	12
9.50 a.m. - 11.30 a.m.	10.14 a.m. - 11.54 a.m.	20
11.30 a.m. - 6.54 p.m.	11.54 a.m. - 7.18 p.m.	12
6.54 p.m. - 8.34 p.m.	7.19 p.m. - 8.58 p.m.	20
8.34 p.m. - 10.10 p.m.	8.58 p.m. - 10.34 p.m.	12

Faretable

\$1.00 per single journey

Approved for carriage of baggage and goods exceeding 4.5 kg but not exceeding 45.4 kg in weight

Journey Distance

7.6 km

Journey Time

20 minutes. Average speed 22.8 km/h

Vehicle Allocation/Carrying Capacity

4 Double Deckers of capacity not exceeding 125

Minimum number of passengers that can be carried during a peak hour in *each* direction: 390**New Territories Rural Route No. 56***Route***Yuen Long (West) to Tai Tong (Wong Nai Tun):** via Kik Yeung Road, On Ning Road, Ma Miu Road, Tai Yuk Road, Kau Yuk Road and Tai Tong Road.**Tai Tong (Wong Nai Tun) to Yuen Long (West):** via Tai Tong Road, Kau Yuk Road, Tai Yuk Road, Castle Peak Road and Kik Yeung Road.*Timetable*

<i>From Yuen Long (West)</i>	<i>From Tai Tong (Wong Nai Tun)</i>	<i>Frequency minutes</i>
6.48 a.m. - 10.00 a.m.	6.24 a.m. - 10.24 a.m.	12
10.00 a.m. - 11.20 a.m.	10.24 a.m. - 11.44 a.m.	20
11.20 a.m. - 7.08 p.m.	11.44 a.m. - 7.32 p.m.	12

Faretable

\$1.00 per single journey

Approved for carriage of baggage and goods exceeding 4.5 kg but not exceeding 45.4 kg in weight

Journey Distance

5.6 km

Journey Time

14 minutes. Average speed 24.0 km/h

Vehicle Allocation/Carrying Capacity

4 Single Deckers of capacity not exceeding 70

Minimum number of passengers that can be carried during a peak hour in *each* direction: 275**New Territories Rural Route No. 57M***Route***Shan King Estate to Lai King (South):** via Shek Pai Tau Road, Road 2B, Road 2C, Road 2A, Ming Kum Road, Pui To Road, Tuen Mun Road, Castle Peak Road, Kwai Chung Road and Lai King Hill Road.**Lai King (South) to Shan King Estate:** via Lai King Hill Road, Kwai Fuk Road, Kwai Fong MTR Station, Kwai Yi Road, Kwai Foo Road, Kwai Chung Road, Castle Peak Road, Tuen Mun Road, Road D8, Tuen Mun Heung Sze Wui Road, Pui To Road, Ming Kum Road and Shek Pai Tau Road.*Timetable*

<i>From Shan King Estate</i>	<i>From Lai King (South)</i>	<i>Frequency minutes</i>
6.00 a.m. - 11.15 a.m.	7.00 a.m. - 10.15 a.m.	15
11.15 a.m. - 12.30 p.m.	10.15 a.m. - 11.30 a.m.	25
12.30 p.m. - 7.15 p.m.	11.30 a.m. - 7.15 p.m.	15
7.15 p.m. - 8.30 p.m.	7.15 p.m. - 8.30 p.m.	25
8.30 p.m. - 11.15 p.m.	8.30 p.m. - 12.15 a.m.	15

Faretable

<i>Inward</i>			<i>Outward</i>		
<i>Section No.</i>			<i>Section No.</i>		
1	\$2.80	Tsuen Wan	1	\$2.80	Tsuen Wan (Chung On Street)
2	\$2.80	\$1.10 Lai King (South)	2	\$2.80	\$2.10 Shan King

Journey Distance

26.3 km

Journey Time

54 minutes. Average speed 29.2 km/h

Vehicle Allocation/Carrying Capacity

8 Double Deckers of capacity not exceeding 125

Minimum number of passengers that can be carried during a peak hour in *each* direction: 420**New Territories Rural Route No. 59***Route***Butterfly Estate to Tai Hing:** via Butterfly Estate access road, Lung Mun Road, Road P3, unnamed link road, Road 16A, Road 16F, Tuen Mun Area 16 Temporary Bus Terminus, Road 16F, Road 16A, unnamed link road, Road P3, Tuen Mun Heung Sze Wui Road, Road D2N, unnamed bridge and link road, Tsun Wen Road, Shek Pai Tau Road, Tai Hing Street and Tai Fong Street.

Tai Hung to Butterfly Estate: via Tai Fong Street, Tai Hing Street, Shek Pai Tau Road, Tsun Wen Road, unnamed bridge and link road, Road D2N, Tuen Mun Heung Sze Wui Road, Road P3, unnamed link road, Road 16A, Road 16F, Tuen Mun Area 16 Temporary Bus Terminus, Road 16F, Road 16A, unnamed link road, Road P3, Lung Mun Road, Butterfly Estate access road, Wu King Temporary Housing Area access road and Butterfly Estate access road.

Timetable

<i>From Butterfly Estate</i>	<i>From Tai Hing</i>	<i>Frequency minutes</i>
<i>Mondays to Saturdays</i>		
6.00 a.m. – 9.55 a.m.	6.25 a.m. – 10.20 a.m.	5
9.55 a.m. – 10.55 a.m.	10.20 a.m. – 11.20 a.m.	10
10.55 a.m. – 3.25 p.m.	11.20 a.m. – 3.50 p.m.	6
3.25 p.m. – 6.50 p.m.	3.50 p.m. – 7.15 p.m.	5
6.50 p.m. – 7.50 p.m.	7.15 p.m. – 8.15 p.m.	10
7.50 p.m. – 10.14 p.m.	8.15 p.m. – 10.39 p.m.	6
<i>Sundays and Public Holidays</i>		
6.00 a.m. – 9.54 a.m.	6.27 a.m. – 10.21 a.m.	6
9.54 a.m. – 11.06 a.m.	10.21 a.m. – 11.33 a.m.	12
11.06 a.m. – 6.54 p.m.	11.33 a.m. – 7.21 p.m.	6
6.54 p.m. – 8.06 p.m.	7.21 p.m. – 8.33 p.m.	12
8.06 p.m. – 10.12 p.m.	8.33 p.m. – 10.39 p.m.	6

Faretable

\$1.00 per single journey

Journey Distance

7.0 km

Journey Time

21 minutes. Average speed 20.0 km/h

Vehicle Allocation/Carrying Capacity

10 Double Deckers of capacity not exceeding 125

Minimum number of passengers that can be carried during a peak hour in each direction: 1 050

New Territories Rural Route No. 59A*Route*

Butterfly Estate to Sham Shui Po Ferry: via Butterfly Estate access road, Lung Mun Road, Tsing Wun Road, Pui To Road, Tuen Mun Road, Castle Peak Road, Kwai Chung Road, Lai Chi Kok Beach Road, Cheung Sha Wan Road and Yen Chow Street.

Sham Shui Po Ferry to Butterfly Estate: via Yen Chow Street, Cheung Sha Wan Road, Lai Chi Kok Road, Kwai Chung Road, Castle Peak Road, Tuen Mun Road, Road D8, Tuen Mun Heung Sze Wui Road, Pui To Road, Tsing Wun Road, Lung Mun Road and Butterfly Estate access road.

Timetable

<i>From Butterfly Estate</i>	<i>From Sham Shui Po Ferry</i>	<i>Frequency minutes</i>
—	6.30 a.m. – 6.42 a.m.	12
5.45 a.m. – 9.51 a.m.	6.42 a.m. – 10.00 a.m.	6
9.51 a.m. – 10.51 a.m.	10.00 a.m. – 11.00 a.m.	12
10.51 a.m. – 7.03 p.m.	11.00 a.m. – 7.00 p.m.	6
7.03 p.m. – 8.03 p.m.	7.00 p.m. – 8.00 p.m.	12
8.03 p.m. – 10.51 p.m.	8.00 p.m. – 11.30 p.m.	6
10.51 p.m. – 11.27 p.m.	11.30 p.m. – 12.30 a.m.	12

Faretable

<i>Inward</i>		<i>Outward</i>	
<i>Section No.</i>		<i>Section No.</i>	
1	Butterfly Estate	1	Sham Shui Po Ferry
1	\$3.50 Tsuen Wan	1	\$3.50 Tsuen Wan (Chung On Street)
2	\$3.50 \$1.10 Sham Shui Po Ferry	2	\$3.50 \$2.10 Butterfly Estate

Journey Distance

31.9 km

Journey Time

63 minutes. Average speed 30.4 km/h

Vehicle Allocation/Carrying Capacity

23 Double Deckers of capacity not exceeding 125

Minimum number of passengers that can be carried during a peak hour in *each* direction: 1 060**New Territories Rural Route No. 59M****Route**

Butterfly Estate to Tsuen Wan MTR Station: via Butterfly Estate access road, Lung Mun Road, Tsing Wun Road, Pui To Road, Tuen Mun Road, Castle Peak Road, Tai Ho Road and Sai Lau Kok Road.

Tsuen Wan MTR Station to Butterfly Estate: via Sai Lau Kok Road, Castle Peak Road, Tuen Mun Road, Road D8, Tuen Mun Heung Sze Wui Road, Pui To Road, Tsing Wun Road, Lung Mun Road and Butterfly Estate access road.

Timetable

<i>From Butterfly Estate</i>	<i>From Tsuen Wan MTR Station</i>	<i>Frequency minutes</i>
—	6.17 a.m. — 6.29 a.m.	12
5.40 a.m. — 9.16 a.m.	6.29 a.m. — 10.05 a.m.	6
9.16 a.m. — 9.40 a.m.	10.05 a.m. — 10.29 a.m.	12
9.40 a.m. — 9.52 a.m.	10.29 a.m. — 10.41 a.m.	6
9.52 a.m. — 10.52 a.m.	10.41 a.m. — 11.41 a.m.	12
10.52 a.m. — 6.58 p.m.	11.41 a.m. — 7.47 p.m.	6
6.58 p.m. — 7.58 p.m.	7.47 p.m. — 8.47 p.m.	12
7.58 p.m. — 10.40 p.m.	8.47 p.m. — 11.17 p.m.	6
10.40 p.m. — 11.52 p.m.	11.17 p.m. — 12.41 a.m.	12

Faretable

\$2.10 per single journey

Journey Distance

23.0 km

Journey Time

Outward 44 mins. Average speed Outward 31.4 km/h

Inward 42 minutes. Average speed Inward 32.9 km/h

Vehicle Allocation/Carrying Capacity

16 Double Deckers of capacity not exceeding 125

Minimum number of passengers that can be carried during a peak hour in *each* direction: 1 060

New Territories Rural Route No. 59S

(Special Morning Services)

Route

Butterfly Estate to Mong Kok: via Butterfly Estate access road, Lung Mun Road, Tsing Wun Road, Ming Kum Road, Shek Pai Tau Road, unnamed bridge, Road D2N, Tuen Mun Heung Sze Wui Road, Road D8, Tuen Mun Road, Castle Peak Road, Kwai Chung Road, Lai Chi Kok Beach Road, Cheung Sha Wan Road, Nathan Road, Mong Kok Road and Sai Yeung Choi Street.

Timetable

	<i>Departure Time</i>
<i>From Butterfly Estate</i>	4.45 a.m.
	5.05 a.m.
	5.25 a.m.

Faretable

\$4.50 per single journey

No half fare for children

Student Travel Cards and Bus Coupons are not valid

Journey Distance

32.98 km

Journey Time

53 minutes. Average speed 37.3 km/h

Vehicle Allocation/Carrying Capacity

3 Double Deckers of capacity not exceeding 125

Minimum number of passengers that can be carried during a peak hour in *one* direction: 300

New Territories Rural Route No. 60*Route*

Tuen Mun Ferry to Cheung Sha Wan: via Road 16F, Road 16A, unnamed link road, Road P3, Tuen Mun Heung Sze Wui Road, Road D8, Tuen Mun Road, Castle Peak Road, Kwai Chung Road, Lai Chi Kok Beach Road, Lai Chi Kok Road, Cheung Mau Street and Cheung Shun Street.

Cheung Sha Wan to Tuen Mun Ferry: via Cheung Shun Street, Cheung Lai Street, Cheung Sha Wan Road, Lai Chi Kok Road, Kwai Chung Road, Castle Peak Road, Tuen Mun Road, Road D8, Tuen Mun Heung Sze Wui Road, Road P3, unnamed link road, Road 16A and Road 16F.

Timetable

<i>From Tuen Mun Ferry</i>	<i>From Cheung Sha Wan</i>	<i>Frequency minutes</i>
<i>Mondays to Saturdays</i>		
5.50 a.m. – 10.05 a.m.	6.50 a.m. – 11.05 a.m.	7/8
10.05 a.m. – 2.35 p.m.	11.05 a.m. – 3.35 p.m.	15
2.35 p.m. – 6.05 p.m.	3.35 p.m. – 7.05 p.m.	7/8
6.05 p.m. – 9.50 p.m.	7.05 p.m. – 10.50 p.m.	15
9.50 p.m. – 10.30 p.m.	10.50 p.m. – 11.30 p.m.	20
<i>Sundays and Public Holidays</i>		
5.50 a.m. – 8.50 a.m.	6.50 a.m. – 9.50 a.m.	15
8.50 a.m. – 10.05 a.m.	9.50 a.m. – 11.05 a.m.	7/8
10.05 a.m. – 11.05 a.m.	11.05 a.m. – 12.05 p.m.	15
11.05 a.m. – 6.05 p.m.	12.05 p.m. – 7.05 p.m.	7/8
6.05 p.m. – 9.50 p.m.	7.05 p.m. – 10.50 p.m.	15
9.50 p.m. – 10.30 p.m.	10.50 p.m. – 11.30 p.m.	20

Faretable

		Inward			Outward
Section No.			Section No.		
1	Tuen Mun Ferry		1	Cheung Sha Wan	
2	\$2.80 Tsuen Wan		2	\$2.80 Tsuen Wan (Chung On Street)	
2	\$2.80 \$1.10	Cheung Sha Wan	2	\$2.80 \$2.10	Tuen Mun Ferry

Journey Distance

27.4 km

Journey Time

55 minutes. Average speed 29.9 km/h

Vehicle Allocation/Carrying Capacity

16 Double Deckers of capacity not exceeding 125

Minimum number of passengers that can be carried during a peak hour in each direction: 805

New Territories Rural Route No. 60M**Route**

Tuen Mun Ferry to Tsuen Wan MTR Station: via Road 16F, Road 16A, unnamed link road, temporary Road P3, Tuen Mun Heung Sze Wui Road, Road D8, Tuen Mun Road, Castle Peak Road, Tai Ho Road, and Sai Lau Kok Road.

Tsuen Wan MTR Station to Tuen Mun Ferry: via Sai Lau Kok Road, Castle Peak Road, Tuen Mun Road, Road D8, Tuen Mun Heung Sze Wui Road, temporary Road P3, unnamed link road, Road 16A and Road 16F.

Timetable

From Tuen Mun Ferry	From Tsuen Wan MTR Station	Frequency minutes
<i>Mondays to Saturdays</i>		
5.40 a.m. – 6.25 a.m.	6.25 a.m. – 7.10 a.m.	7/8
6.25 a.m. – 9.43 a.m.	7.10 a.m. – 10.28 a.m.	6
9.43 a.m. – 10.53 a.m.	10.28 a.m. – 11.38 a.m.	10
10.53 a.m. – 3.01 p.m.	11.38 a.m. – 3.46 p.m.	7/8
3.01 p.m. – 6.43 p.m.	3.46 p.m. – 7.28 p.m.	6
6.43 p.m. – 8.33 p.m.	7.28 p.m. – 9.18 p.m.	10
8.33 p.m. – 10.10 p.m.	9.18 p.m. – 10.55 p.m.	7/8
10.10 p.m. – 11.10 p.m.	10.55 p.m. – 11.55 p.m.	10
11.10 p.m. – 11.34 p.m.	11.55 p.m. – 12.19 a.m.	12
<i>Sundays and Public Holidays</i>		
5.40 a.m. – 7.00 a.m.	6.25 a.m. – 7.45 a.m.	10
7.00 a.m. – 9.45 a.m.	7.45 a.m. – 10.30 a.m.	7/8
9.45 a.m. – 10.55 a.m.	10.30 a.m. – 11.40 a.m.	10
10.55 a.m. – 6.25 p.m.	11.40 a.m. – 7.10 p.m.	6
6.25 p.m. – 7.35 p.m.	7.10 p.m. – 8.20 p.m.	10
7.35 p.m. – 10.00 p.m.	8.20 p.m. – 10.45 p.m.	7/8
10.00 p.m. – 11.10 p.m.	10.45 p.m. – 11.55 p.m.	10
11.10 p.m. – 11.34 p.m.	11.55 p.m. – 12.19 a.m.	12

Faretable

		Inward			Outward
Section No.			Section No.		
	\$2.10 per single journey		1	Tsuen Wan MTR Station	
			2	\$2.10 Tuen Mun (Heung Sze Wui Road)	
			2	\$2.10 80¢	Tuen Mun Ferry

Journey Distance

20.0 km

Journey Time

40 minutes. Average speed 30.0 km/h

Vehicle Allocation/Carrying Capacity

15 Double Deckers of capacity not exceeding 125

Minimum number of passengers that can be carried during a peak hour in *each* direction: 1 080**New Territories Rural Route No. 61***Route*

Yuen Long (East) to Tai Hing: via Fung Cheung Road, Yuen Long Main Road, Castle Peak Road, Tuen Mun Road, Pui To Road, Tuen Mun Heung Sze Wui Road, Ming Oi Street, Ho Pong Street, Pui To Road, Ming Kum Road, Shek Pai Tau Road, Tai Hing Street and Tai Fong Street.

Tai Hing to Yuen Long (East): via Tai Fong Street, Tai Hing Street, Shek Pai Tau Road, Ming Kum Road, Pui to Road, Tuen Mun Heung Sze Wui Road, Road D2N, Kei Tai Road, Tuen Mun Road, Castle Peak Road, Yuen Long Main Road and Fung Cheung Road.

Timetable

<i>From Yuen Long (East)</i>	<i>From Tai Hing</i>	<i>Frequency minutes</i>
6.05 a.m. – 9.50 a.m.	5.50 a.m. – 10.35 a.m.	15
9.50 a.m. – 11.20 a.m.	10.35 a.m. – 12.05 p.m.	30
11.20 a.m. – 6.50 p.m.	12.05 p.m. – 7.35 p.m.	15
6.50 p.m. – 8.20 p.m.	7.35 p.m. – 9.05 p.m.	30
8.20 p.m. – 11.05 p.m.	9.05 p.m. – 10.35 p.m.	15

Faretable

\$1.40 per single journey

(Lam Tei to/from Tai Hing—\$1.00)

(Yuen Long (East) to/from Lam Tei—\$1.00)

Approved for carriage of baggage and goods exceeding 4.5 kg but not exceeding 45.4 kg in weight

Journey Distance

12.4 km

Journey Time

40 minutes. Average speed 18.3 km/h

Vehicle Allocation/Carrying Capacity

6 Double Deckers of capacity not exceeding 125

Minimum number of passengers that can be carried during a peak hour in *each* direction: 410**New Territories Rural Route No. 61A***Route*

Yuen Long (East) to Butterfly Estate: via Fung Cheung Road, Yuen Long Main Road, Castle Peak Road, Road LD4, Road LD3, Road LD2, Tai Fong Street, Tai Hing Street, Shek Pai Tau Road, Ming Kum Road, Tsing Wun Road, Lung Mun Road and Butterfly Estate access road.

Butterfly Estate to Yuen Long (East): via Butterfly Estate access road, Lung Mun Road, Tsing Wun Road, Ming Kum Road, Shek Pai Tau Road, Tai Hing Street, Tai Fong Street, Road LD2, Road LD3, Road LD4, Castle Peak Road, Yuen Long Main Road and Fung Cheung Road.

Timetable

<i>From Yuen Long (East)</i>	<i>From Butterfly Estate</i>	<i>Frequency minutes</i>
6.00 a.m. - 6.28 a.m.	—	14
6.28 a.m. - 10.47 a.m.	6.00 a.m. - 9.58 a.m.	7
10.47 a.m. - 11.15 a.m.	9.58 a.m. - 10.26 a.m.	14
11.24 a.m. - 11.52 a.m.	10.35 a.m. - 11.03 a.m.	14
11.52 a.m. - 7.48 p.m.	11.03 a.m. - 6.59 p.m.	7
7.48 p.m. - 8.16 p.m.	6.59 p.m. - 7.27 p.m.	14
8.25 p.m. - 8.53 p.m.	7.36 p.m. - 8.04 p.m.	14
8.53 p.m. - 10.31 p.m.	8.04 p.m. - 10.59 p.m.	7
10.31 p.m. - 11.27 p.m.	10.59 p.m. - 11.27 p.m.	14

Faretable

<i>Inward</i>	<i>Outward</i>
<i>Section No.</i> Yuen Long (East)	<i>Section No.</i> Butterfly Estate
1 \$1.40 Siu Hong Court Roundabout	1 \$1.40 Siu Hong Court Roundabout
2 \$1.40 \$1.00 Butterfly Estate	2 \$1.40 \$1.00 Yuen Long (East)

Journey Distance

13.6 km

Journey Time

44 minutes. Average speed 18.6 km/h

Vehicle Allocation/Carrying Capacity

14 Double Deckers of capacity not exceeding 125

Minimum number of passengers that can be carried during a peak hour in *each* direction: 880**New Territories Rural Route No. 62****Route**

Siu Hong Court to Castle Peak Bay: via Road LD3, Road LD2, Tai Fong Street, Tai Hing Street, Shek Pai Tau Road, Ming Kum Road, Pui To Road, Tuen Mun Heung Sze Wui Road, Ming Oi Street, Ho Pong Street, Pui To Road, Tuen Mun Heung Sze Wui Road, Road P3, unnamed link road, Road 16A, Road 16F, Tuen Mun Area 16 Temporary Bus Terminus, Road 16F, Road 16A, unnamed link road, Road P3, Tuen Mun Heung Sze Wui Road, Road D8 and Castle Peak Road.

Castle Peak Bay to Siu Hong Court: via Castle Peak Road, Road D8, Tuen Mun Heung Sze Wui Road, Road P3, unnamed link road, Road 16A, Road 16F, Tuen Mun Area 16 Temporary Bus Terminus, Road 16F, Road 16A, unnamed link road, Road P3, Tuen Mun Heung Sze Wui Road, Ming Oi Street, Ho Pong Street, Pui To Road, Ming Kum Road, Shek Pai Tau Road, Tai Hing Street, Tai Fong Street, Road LD2, Road LD3, Siu Hong Court access road and Road LD3.

Timetable

<i>From Siu Hong Court</i>	<i>From Castle Peak Bay</i>	<i>Frequency minutes</i>
5.48 a.m. - 9.48 a.m.	6.18 a.m. - 10.18 a.m.	12
9.48 a.m. - 11.08 a.m.	10.18 a.m. - 11.38 a.m.	20
11.08 a.m. - 6.56 p.m.	11.38 a.m. - 7.26 p.m.	12
6.56 p.m. - 8.16 p.m.	7.26 p.m. - 8.46 p.m.	20
8.16 p.m. - 10.28 p.m.	8.46 p.m. - 10.58 p.m.	12

Faretable

\$1.00 per single journey

Journey Distance

8.2 km

Journey Time

25 minutes. Average speed 19.7 km/h

Vehicle Allocation/Carrying Capacity

5 Double Deckers of capacity not exceeding 125

Minimum number of passengers that can be carried during a peak hour in *each* direction: 575**New Territories Rural Route No. 63***Route*

Yuen Long (West) to Tuen Mun Ferry: via Kik Yeung Road, On Ning Road, Ma Mui Road, Castle Peak Road, Road LD4, Road LD3, LD2, Tsun Wen Road, unnamed bridge and link road, Road D2N, Tuen Mun Hsung Sze Wui Road, temporary Road P3, unnamed link road, Road 16A and Road 16F.

Tuen Mun Ferry to Yuen Long (West): via Road 16F, Road 16A, unnamed link road, temporary Road P3, Tuen Mun Heung Sze Wui Road, Road D2N, unnamed bridge and link road, Tsun Wen Road, Road LD2, Road LD3, Road LD4, Castle Peak Road, Yuen Long Main Road and Kik Yeung Road.

Timetable

<i>From Yuen Long (West)</i>	<i>From Tuen Mun Ferry</i>	<i>Frequency minutes</i>
6.00 a.m. - 10.32 a.m.	6.04 a.m. - 9.56 a.m.	8
10.32 a.m. - 11.47 a.m.	9.56 a.m. - 11.11 a.m.	15
11.47 a.m. - 7.31 p.m.	11.11 a.m. - 6.55 p.m.	8
7.31 p.m. - 8.46 p.m.	6.55 p.m. - 8.10 p.m.	15
8.46 p.m. - 10.38 p.m.	8.10 p.m. - 10.42 p.m.	8

Faretable

<i>Inward</i>		<i>Outward</i>	
<i>Section No.</i>	<i>Yuen Long (West)</i>	<i>Section No.</i>	<i>Tuen Mun</i>
1	\$1.10	1	\$1.10
2	\$1.10	2	\$1.10
	\$1.00		\$1.00
	Tuen Mun Ferry		Yuen Long (West)

Journey Distance

11.1 km

Journey Time

32 minutes. Average speed 20.4 km/h

Vehicle Allocation/Carrying Capacity

9 Double Deckers of capacity not exceeding 125

Minimum number of passengers that can be carried during a peak hour in *each* direction: 710**New Territories Rural Route No. 64K***Route*

Yuen Long (West) to Tai Po KCR Station: via Kik Yeung Road, Castle Peak Road, Kam Tin Road, Kam Sheung Road, Lam Kam Road, Tai Po Road, Road A, Tai Wo Road, Road D4, Po Heung Street, Kwong Fuk Road and Road D3.

Tai Po KCR Station to Yuen Long (West): via Road D3, Kwong Fuk Road, Wan Tau Street, Heung Sze Wui Street, Po Heung Street, Nam Shing Street, On Fu Road, Po Yick Street, Road D4, Tai Wo Road, Ting Kok Road, Tai Po Road, Lam Kam Road, Kam Sheung Road, Kam Tin Road, Castle Peak Road, roundabout, Castle Peak Road and Kik Yeung Road.

Timetable

<i>From Yuen Long (West)</i>	<i>From Tai Po KCR Station</i>	<i>Frequency minutes</i>
5.50 a.m. - 6.00 a.m.	6.38 a.m. - 6.58 a.m.	10
6.00 a.m. - 10.16 a.m.	6.58 a.m. - 11.22 a.m.	8
10.16 a.m. - 11.36 a.m.	11.22 a.m. - 12.32 p.m.	10
11.36 a.m. - 7.04 p.m.	12.32 p.m. - 8.16 p.m.	8
7.04 p.m. - 9.24 p.m.	8.16 p.m. - 10.26 p.m.	10
9.24 p.m. - 10.12 p.m.	10.26 p.m. - 11.02 p.m.	12

Faretable**Sec-****tion****No.**

1	\$1.40	Yuen Long (West)
2	\$2.10	\$1.10 Tai Po KCR Station

Journey Distance

21.6 km

Journey Time

48 minutes. Average speed 27.0 km/h

Vehicle Allocation/Carrying Capacity

14 Single Deckers of capacity not exceeding 70

Minimum number of passengers that can be carried during a peak hour in *each* direction: 380**New Territories Rural Route No. 65K****Route**

Sheung Tsuen to Tai Po KCR Station: via Kam Tin Road, Lam Kam Road, Tai Po Road, Road A, Tai Wo Road, Road D4, Po Heung Street, Kwong Fuk Road and Road D3.

Tai Po KCR Station to Sheung Tsuen: via Road D3, Kwong Fuk Road, Wan Tau Street, Heung Sze Wui Street, Po Heung Street, Nam Shing Street, On Fu Road, Po Yick Street, Road D4, Tai Wo Road, Ting Kok Road, Tai Po Road, Lam Kam Road and Kam Tin Road.

Timetable

<i>From Sheung Tsuen</i>	<i>From Tai Po KCR Station</i>	<i>Frequency minutes</i>
<i>Mondays to Saturdays only (Public Holidays excepted)</i>		
6.30 a.m. - 10.00 a.m.	7.00 a.m. - 10.30 a.m.	30
3.30 p.m. - 7.00 p.m.	4.00 p.m. - 7.30 p.m.	30

Faretable**Sec-****tion****No.**

1	\$1.10	Sheung Tsuen
2	\$1.10	\$1.00 Tai Po Road/Lam Kam Road Junction
		Tai Po KCR Station

90¢ per single journey

Journey Distance

11.4 km

Journey Time

27 minutes. Average speed 25.3 km/h

Vehicle Allocation/Carrying Capacity

2 Single Deckers of capacity not exceeding 70

Minimum number of passengers that can be carried during a peak hour in *each* direction: 110**New Territories Rural Route No. 66***Route*

Tai Hing to Tai Kok Tsui Ferry: via Tai Fong Street, Tai Hing Street, Shek Pai Tau Road, Ming Kum Road, Pui To Road, Tuen Mun Heung Sze Wui Road, Ming Oi Street, Ho Pong Street, Pui To Road, Tuen Mun Road, Castle Peak Road, Kwai Chung Road, Lai Chi Kok Beach Road, Cheung Sha Wan Road, Nathan Road, Mong Kok Road, Sai Yeung Choi Street, Argyle Street and Cherry Street.

Tai Kok Tsui Ferry to Tai Hing: via Pok Man Street, unnamed road, Cherry Street, Argyle Street, Shanghai Street, Lai Chi Kok Road, Wong Chuk Street, Cheung Sha Wan Road, Kwai Chung Road, Castle Peak Road, Tuen Mun Road, Road D8, Tuen Mun Heung Sze Wui Road, Ming Oi Street, Ho Pong Street, Pui To Road, Ming Kum Road, Shek Pai Tau Road, Tai Hing Street and Tai Fong Street.

*Timetable**From Tai Hing**From Tai Kok Tsui Ferry**Frequency
minutes*

—	6.13 a.m. — 7.01 a.m.	8
5.40 a.m. — 9.53 a.m.	7.01 a.m. — 9.50 a.m.	6/7
9.53 a.m. — 11.05 a.m.	9.50 a.m. — 11.02 a.m.	12
11.05 a.m. — 6.53 p.m.	11.02 a.m. — 6.56 p.m.	6/7
6.53 p.m. — 8.05 p.m.	6.56 p.m. — 8.08 p.m.	12
8.05 p.m. — 9.55 p.m.	8.08 p.m. — 10.11 p.m.	6/7
9.55 p.m. — 10.43 p.m.	10.11 p.m. — 11.23 p.m.	8
10.43 p.m. — 11.13 p.m.	11.23 p.m. — 12.08 a.m.	15

Faretable

Section No.	Inward		Section No.	Outward			
	Tai Hing	Tsuen Wan		Tai Kok Tsui Ferry	Cheung Sha Wan (Tai Nam Street West)	Tsuen Wan (Chung On Street)	Tuen Mun
1	\$3.50		1	\$3.50			
2	\$3.50	\$1.40	2	\$3.50	\$2.80		
			3	\$3.50	\$2.80	\$2.10	
			4	\$3.50	\$2.80	\$2.10	\$1.00

Journey Distance

33.8 km

Journey Time

73 minutes. Average speed 27.8 km/h

Vehicle Allocation/Carrying Capacity

25 Double Deckers of capacity not exceeding 125

Minimum number of passengers that can be carried during a peak hour in *each* direction: 950

New Territories Rural Route No. 66M*Route*

Tai Hing to Tsuen Wan MTR Station: via Tai Fong Street, Tai Hing Street, Shek Pai Tau Road, Road D2N, Tuen Mun Heung Sze Wui Road, Pui To Road, Tuen Mun Road, Castle Peak Road, Tai Ho Road and Sai Lau Kok Road.

Tsuen Wan MTR Station to Tai Hing: via Sai Lau Kok Road, Castle Peak Road, Tuen Mun Road, Pui To Road, Tuen Mun Heung Sze Wui Road, Road D2N, Shek Pai Tau Road, Tai Hing Street and Tai Fong Street.

Timetable

<i>From Tai Hing</i>	<i>From Tsuen Wan MTR Station</i>	<i>Frequency minutes</i>
<i>Mondays to Saturdays</i>		
5.40 a.m. – 10.10 a.m.	6.25 a.m. – 10.55 a.m.	7/8
10.10 a.m. – 11.25 a.m.	10.55 a.m. – 12.10 p.m.	15
11.25 a.m. – 3.05 p.m.	12.10 p.m. – 3.50 p.m.	10
3.05 p.m. – 7.05 p.m.	3.50 p.m. – 7.50 p.m.	7/8
7.05 p.m. – 8.20 p.m.	7.50 p.m. – 9.05 p.m.	15
8.20 p.m. – 10.30 p.m.	9.05 p.m. – 11.15 p.m.	10
10.30 p.m. – 11.30 p.m.	11.15 p.m. – 12.15 a.m.	15
<i>Sundays and Public Holidays</i>		
5.40 a.m. – 9.00 a.m.	6.25 a.m. – 9.45 a.m.	10
9.00 a.m. – 10.15 a.m.	9.45 a.m. – 11.00 a.m.	7/8
10.15 a.m. – 11.15 a.m.	11.00 a.m. – 12.00 noon	15
11.15 a.m. – 7.00 p.m.	12.00 noon – 7.45 p.m.	7/8
7.00 p.m. – 8.15 p.m.	7.45 p.m. – 9.00 p.m.	15
8.15 p.m. – 10.15 p.m.	9.00 p.m. – 11.00 p.m.	10
10.15 p.m. – 11.30 p.m.	11.00 p.m. – 12.15 a.m.	15

Faretable

<i>Inward</i>	<i>Section No.</i>	<i>Outward</i>
\$2.10 per single journey	1	Tsuen Wan MTR Station Tuen Mun (Heung Sze Wui Road)
	2	\$2.10 \$1.00 Tai Hing

Journey Distance

20.4 km

Journey Time

40 minutes. Average speed 30.6 km/h

Vehicle Allocation/Carrying Capacity

12 Double Deckers of capacity not exceeding 125

Minimum number of passengers that can be carried during a peak hour in *each* direction: 860**New Territories Rural Route No. 67M***Route*

Siu Hong Court to Kwai Fong MTR Station: via Road LD3, Road LD4, Castle Peak Road, Road D9, Road 4B, Castle Peak Road, Road D8, Tuen Mun Road, Castle Peak Road, Kwai Chung Road, Kwai Fu Road, Kwai Yan Road and Kwai Yee Road.

Kwai Fong MTR Station to Siu Hong Court: via Kwai Yee Road, Kwai Fu Road, Kwai Chung Road, Castle Peak Road, Tuen Mun Road, Road D8, Castle Peak Road, Road D9, Castle Peak Road, Road LD4 and Road LD3.

*Timetable**From Siu Hong Court**From Kwai Fong MTR Station**Frequency
minutes*

—	6.24 a.m. - 7.00 a.m.	12
6.00 a.m. - 9.50 a.m.	7.00 a.m. - 9.50 a.m.	10
9.50 a.m. - 10.50 a.m.	9.50 a.m. - 10.50 a.m.	20
10.50 a.m. - 7.00 p.m.	10.50 a.m. - 7.00 p.m.	10
7.00 p.m. - 8.00 p.m.	7.00 p.m. - 8.00 p.m.	20
8.00 p.m. - 10.50 p.m.	8.00 p.m. - 11.20 p.m.	10

*Faretable**Inward**Outward*

\$2.80 per single journey

*Sec-
tion
No.*

	Kwai Fong MTR Station
1	\$2.80 Tsuen Wan (Chung On Street)
2	\$2.80 \$2.10 Siu Hong Court

Journey Distance

26.5 km

Journey Time

54 minutes. Average speed 29.4 km/h

Vehicle Allocation/Carrying Capacity

12 Double Deckers of capacity not exceeding 125

Minimum number of passengers that can be carried during a peak hour in *each* direction: 630**New Territories Rural Route No. 68***Route*

Jordan Road Ferry to Yuen Long (East): via Jordan Road, Canton Road Public Square Street, Shanghai Street, Lai Chi Kok Road, Wong Chuk Street, Cheung Sha Wan Road, Kwai Chung Road, Castle Peak Road, Tuen Mun Road, Castle Peak Road, Yuen Long Main Road and Fung Cheung Road.

Yuen Long (East) to Jordan Road Ferry: via Fung Cheung Road, Yuen Long Main Road, Castle Peak Road, Tuen Mun Road, Castle Peak Road, Kwai Chung Road, Lai Chi Kok Beach Road, Cheung Sha Wan Road, Nathan Road and Jordan Road.

*Timetable**From Jordan Road Ferry**From Yuen Long (East)**Frequency
minutes*

6.20 a.m. - 7.00 a.m.	—	8
7.00 a.m. - 9.30 a.m.	5.54 a.m. - 9.30 a.m.	6
9.30 a.m. - 10.30 a.m.	9.30 a.m. - 11.18 a.m.	12
10.30 a.m. - 3.10 p.m.	11.18 a.m. - 2.46 p.m.	8
3.10 p.m. - 6.10 p.m.	2.46 p.m. - 5.40 p.m.	6
6.10 p.m. - 7.34 p.m.	5.40 p.m. - 7.28 p.m.	12
7.34 p.m. - 11.18 p.m.	7.28 p.m. - 10.48 p.m.	8

*Faretable**Inward**Outward**Sec-
tion
No.*

	Yuen Long (East)
1	\$4.00 Tuen Mun
2	\$4.00 \$3.50 Tsuen Wan
3	\$4.00 \$3.50 \$1.40 Jordan Road Ferry

*Sec-
tion
No.*

	Jordan Road Ferry
1	\$4.00 Tsuen Wan
2	\$4.00 \$2.80 Tuen Mun
3	\$4.00 \$2.80 \$1.40 Yuen Long (East)

Journey Distance

41.4 km

Journey Time

87 minutes. Average speed 28.6 km/h

Vehicle Allocation/Carrying Capacity

32 Double Deckers of capacity not exceeding 170

Minimum number of passengers that can be carried during a peak hour in *each* direction: 1 180**New Territories Rural Route No. 68M***Route*

Yuen Long (West) to Tsuen Wan MTR Station: via Kik Yeung Road, On Ning Road, Ma Miu Road, Castle Peak Road, Tuen Mun Road, Castle Peak Road, Tai Ho Road and Sai Lau Kok Road.

Tsuen Wan MTR Station to Yuen Long (West): via Sai Lau Kok Road, Castle Peak Road, Tuen Mun Road, Castle Peak Road, Yuen Long Main Road and Kik Yeung Road.

Timetable

<i>From Yuen Long (West)</i>	<i>From Tsuen Wan MTR Station</i>	<i>Frequency minutes</i>
5.40 a.m. - 9.50 a.m.	6.40 a.m. - 9.50 a.m.	10
9.50 a.m. - 11.10 a.m.	9.50 a.m. - 11.10 a.m.	20
11.10 a.m. - 7.00 p.m.	11.10 a.m. - 7.00 p.m.	10
7.00 p.m. - 8.20 p.m.	7.00 p.m. - 8.20 p.m.	20
8.20 p.m. - 11.10 p.m.	8.20 p.m. - 12.10 a.m.	10

Faretable

<i>Inward</i>			<i>Outward</i>		
<i>Sec- tion No.</i>	<i>Yuen Long (West)</i>		<i>Sec- tion No.</i>	<i>Tsuen Wan MTR Station</i>	
1	\$2.80	Tuen Mun (Siu Hong Court roundabout)	1	\$2.80	Tuen Mun
2	\$2.80	\$2.10 Tsuen Wan MTR Station	2	\$2.80	\$1.40 Yuen Long (West)

Journey Distance

28.0 km

Journey Time

53 minutes. Average speed 31.7 km/h

Vehicle Allocation/Carrying Capacity

12 Double Deckers of capacity not exceeding 125

Minimum number of passengers that can be carried during a peak hour in *each* direction: 630**New Territories Rural Route No. 69***Route*

Choi Yuen to Yuen Chau Kok: via Choi Yuen Estate access road, Road L10, Road D4, Road L6, San Fung Avenue, Jockey Club Road, Sha Tau Kok Road, Luen Hing Street, Luen Wo Road, Luen Shing Street, Sha Tau Kok Road, Road L2, Road D5, Cheung Wah Estate Bus Terminus, Road D5, Tai Po Road, Road A, Road D1, Road D4, Po Heung Street, Kwong Fuk Road, Tai Po Road, Road J7, Yuen Wo Road, Fo Tan Road, Shan Mei Street, Sui Wo Road, Fo Tan Road, Yuen Wo Road, P5 Bridge, Tai Chung Kiu Road, Siu Lek Yuen Road, Ngan Shing Street and Chap Wai Kon Street.

Yuen Chau Kok to Choi Yuen: via Chap Wai Kon Street, Ngan Shing Street, Siu Lek Yuen Road, Tai Chung Kiu Road, P5 Bridge, Yuen Wo Road, Fo Tan Road, Sui Wo Road, Shan Mei Street, Fo Tan Road, Yuen Wo Road, Road J7, Tai Po Road, Kwong Fuk Road, Po Heung Street, Road D4, Road D1, Ting Kok Road, Tai Po Road, Road D5, Road L2, Sha Tau Kok Road, Luen Hing Street, Luen Wo Road, Luen Shing Street, Sha Tau Kok Road, Jockey Club Road, San Fung Avenue, Road L6, Road D4, Road L10 and Choi Yuen Estate access road.

Timetable

<i>From Choi Yuen</i>	<i>From Yuen Chau Kok</i>	<i>Frequency minutes</i>
6.00 a.m. - 9.30 a.m.	7.07 a.m. - 10.37 a.m.	15
9.30 a.m. - 11.10 a.m.	10.37 a.m. - 12.17 p.m.	20
11.10 a.m. - 6.10 p.m.	12.17 p.m. - 7.17 p.m.	15
6.10 p.m. - 7.50 p.m.	7.17 p.m. - 8.57 p.m.	20
7.50 p.m. - 10.50 p.m.	8.57 p.m. - 11.57 p.m.	15

Faretable

<i>Inward</i>		<i>Outward</i>	
<i>Sec- tion No.</i>	<i>Choi Yuen</i>	<i>Sec- tion No.</i>	<i>Yuen Chau Kok</i>
1	\$2.80	1	\$2.80
	Tai Po (Tai Po Road/Lam Kam Road Junction)		Tai Po Kau
2	\$2.80	2	\$2.80
	\$1.70 Yuen Chau Kok		\$1.10 Choi Yuen

Journey Distance

29.9 km

Journey Time

58 minutes. Average speed 30.9 km/h

Vehicle Allocation/Carrying Capacity

9 Double Deckers of capacity not exceeding 125

Minimum number of passengers that can be carried during a peak hour in each direction: 380

New Territories Rural Route No. 69K**Route**

Fanling KCR Station to Luk Keng: via Road L2, Sha Tau Kok Road, Luen Hing Street, Luen Wo Road, Luen Shing Street, Sha Tau Kok Road and Luk Keng Road.

Luk Keng to Fanling KCR Station: via Luk Keng Road, Sha Tau Kok Road, Luen Shing Street, Luen Wo Road, Luen Hing Street, Sha Tau Kok Road, Road L2 Road D5.

Timetable

<i>From Fanling KCR Station</i>	<i>From Luk Keng</i>	<i>Frequency minutes</i>
6.00 a.m. - 10.00 a.m.	6.30 a.m. - 10.30 a.m.	20
10.40 a.m. - 12.10 p.m.	11.10 a.m. - 12.40 p.m.	30
12.10 p.m. - 6.50 p.m.	12.40 p.m. - 7.20 p.m.	20

Faretable

\$1.10 per single journey

Approved for carriage of baggage and goods exceeding 4.5 kg but not exceeding 45.4 kg in weight

Journey Distance

11.4 km

Journey Time

26 minutes. Average speed 26.3 km/h

Vehicle Allocation/Carrying Capacity

3 Single Deckers of capacity not exceeding 70 and not exceeding 9.15 m length and 2.29 m width with wheelbase not exceeding 5.26 m

Minimum number of passengers that can be carried during a peak hour in *each* direction: 120

New Territories Rural Route No. 70*Route*

Sheung Shui to Jordan Road Ferry: via San Fung Avenue, Jockey Club Road, Sha Tau Kok Road, Luen Hing Street, Luen Wo Road, Luen Shing Street, Sha Tau Kok Road, Road L2, Road D5, Cheung Wah Estate Bus Terminus, Road D5, Tai Po Road, Road A, Road D1, Road D4, Po Heung Street, Kwong Fuk Road, Tai Po Road, J7, Yuen Wo Road, P5 Bridge, Tai Chung Kiu Road, Lion Rock Tunnel Road, Waterloo Road, Shanghai Street and Jordan Road.

Jordan Road Ferry to Sheung Shui: via Jordan Road, Nathan Road, Waterloo Road, Lion Rock Tunnel Road, Tai Chung Kiu Road, P5 Bridge, Yuen Wo Road, J7, Tai Po Road, Kwong Fuk Road, Po Heung Street, Road D4, Road D1, Ting Kok Road, Tai Po Road, Road D5, Road L2, Sha Tau Kok Road, Luen Hing Street, Luen Wo Road, Luen Shing Street, Sha Tau Kok Road, Jockey Club Road and San Fung Avenue.

*Timetable**From Sheung Shui*

5.40 a.m. – 9.50 a.m.
9.50 a.m. – 10.50 a.m.
10.50 a.m. – 6.50 p.m.
6.50 p.m. – 7.50 p.m.
7.50 p.m. – 10.00 p.m.
10.00 p.m. – 11.40 p.m.

From Jordan Road Ferry

6.00 a.m. – 9.50 a.m.
9.50 a.m. – 10.50 a.m.
10.50 a.m. – 6.50 p.m.
6.50 p.m. – 7.50 p.m.
7.50 p.m. – 10.10 p.m.
10.10 p.m. – 11.30 p.m.

*Frequency
minutes*

10
20
10
20
10
20

*Faretable**Inward*

\$3.50 per single journey

*Sec-
tion
No.*

Jordan Road Ferry

1 \$3.50 Tai Po Kau

2 \$3.50 \$1.10 Sheung Shui

*Outward**Journey Distance*

35.6 km

Journey Time

76 minutes. Average speed 28.1 km/h

Vehicle Allocation/Carrying Capacity

18 Double Deckers of capacity not exceeding 125

Minimum number of passengers that can be carried during a peak hour in *each* direction: 630

New Territories Rural Route No. 70M*Route*

Sui Wo Court to Kowloon Tong MTR Station: via Sui Wo Court access road, Sui Wo Road, Shan Mei Street, Fo Tan Road, Yuen Wo Road, Sha Tin Rural Committee Road, Tai Po Road, Lion Rock Tunnel Road, Waterloo Road, Cornwall Street, Kent Road and Suffolk Road.

Kowloon Tong MTR Station to Sui Wo Court: via Suffolk Road, Waterloo Road, Lion Rock Tunnel Road, Tai Po Road, Sha Tin Rural Committee Road, Yuen Wo Road, Fo Tan Road, Shan Mei Street, Sui Wo Road and Sui Wo Court access road.

*Timetable**From Sui Wo Court**From Kowloon Tong MTR Station**Frequency
minutes*

5.55 a.m. - 9.40 a.m.
 9.40 a.m. - 10.40 a.m.
 10.40 a.m. - 6.55 p.m.
 6.55 p.m. - 7.55 p.m.
 7.55 p.m. - 10.25 p.m.
 10.25 p.m. - 11.45 p.m.

6.32 a.m. - 10.17 a.m.
 10.17 a.m. - 11.17 a.m.
 11.17 a.m. - 7.32 p.m.
 7.32 p.m. - 8.32 p.m.
 8.32 p.m. - 11.02 p.m.
 11.02 p.m. - 12.22 a.m.

7/8
 15
 7/8
 15
 7/8
 10

Faretable

\$1.10 per single journey

Journey Distance

10.9 km

Journey Time

33 minutes. Average speed 19.8 km/h

Vehicle Allocation/Carrying Capacity

10 Double Deckers of capacity not exceeding 125

Minimum number of passengers that can be carried during a peak hour in *each* direction: 840

New Territories Recreation Route No. 70R*Route*

Fanling KCR Station to Wo Hop Shek: via Fanling Playground Road, Road D5, Tai Po Road, D1 Connection and Wo Hop Shek Connection.

Wo Hop Shek to Fanling KCR Station: via Wo Hop Shek Connection, D1 Connection, Tai Po Road and Road D5.

*Timetable**From Fanling KCR Station**From Wo Hop Shek**Approximate
Frequency
minutes*

Operated on the occasion of Ching Ming and Chung Yeung Festivals only

6.30 a.m. - 6.00 p.m.

6.45 a.m. - 6.15 p.m.

3

Frequency may be adjusted to suit traffic requirements

Faretable

\$1.00 per single journey

No half fare for children

Student travel cards and bus coupons are not valid

Journey Distance

1.8 km

Journey Time

11 minutes. Average speed 9.8 km/h

Vehicle Allocation/Carrying Capacity

10 Double Deckers of capacity not exceeding 125

Minimum number of passengers that can be carried per hour: 2 200

New Territories Rural Route No. 71*Route*

Jordan Road Ferry to Wo Che: via Jordan Road, Nathan Road, Public Square Street, Shanghai Street, Lai Chi Kok Road, Prince Edward Road, Tai Nan Street, Cedar Street, Yu Chau Street, Wong Chuk Street, Tai Po Road, Sha Tin Rural Committee Road, Yuen Wo Road, Wo Che Street and Fung Shun Street.

Wo Che to Jordan Road Ferry: via Fung Shun Street, Wo Che Street, Yuen Wo Road, Sha Tin Rural Committee Road, Tai Po Road, Poplar Street, Cheung Sha Wan Road, Nathan Road and Jordan Road.

Timetable

<i>From Jordan Road Ferry</i>	<i>From Wo Che</i>	<i>Frequency minutes</i>
<i>Mondays to Saturdays</i>		
6.30 a.m. - 7.10 a.m.	5.47 a.m. - 6.27 a.m.	10
7.10 a.m. - 11.22 a.m.	6.27 a.m. - 10.33 a.m.	6
11.22 a.m. - 4.02 p.m.	10.33 a.m. - 3.13 p.m.	10
4.02 p.m. - 8.02 p.m.	3.13 p.m. - 7.13 p.m.	6
8.02 p.m. - 11.02 p.m.	7.13 p.m. - 10.03 p.m.	10
11.02 p.m. - 12.02 a.m.	10.03 p.m. - 11.18 p.m.	15
<i>Sundays and Public Holidays</i>		
6.30 a.m. - 7.42 a.m.	5.47 a.m. - 6.23 a.m.	12
7.42 a.m. - 9.52 a.m.	6.23 a.m. - 9.03 a.m.	10
9.52 a.m. - 11.16 a.m.	9.03 a.m. - 10.27 a.m.	6
11.16 a.m. - 12.16 p.m.	10.27 a.m. - 11.27 a.m.	10
12.16 p.m. - 7.52 p.m.	11.27 a.m. - 7.03 p.m.	6
7.52 p.m. - 11.02 p.m.	7.03 p.m. - 10.03 p.m.	10
11.02 p.m. - 12.02 a.m.	10.03 p.m. - 11.18 p.m.	15

Faretable

\$1.40 per single journey

(Tai Po Road (near Keng Hau Road) to Wo Che—\$1.10)

Journey Distance

14.8 km

Journey Time

44 minutes. Average speed 20.2 km/h

Vehicle Allocation/Carrying Capacity

17 Double Deckers of capacity not exceeding 125

Minimum number of passengers that can be carried during a peak hour in *each* direction: 1 150

New Territories Rural Route No. 72*Route*

Sham Shui Po Ferry to Tai Po Market: via Yen Chow Street, Yee Kuk Street, Lai Chi Kok Road, Boundary Street, Cheung Sha Wan Road, Poplar Street, Tai Po Road, Sha Tin Rural Committee Road, Yuen Wo Road, J7, Tai Po Road, Kwong Fuk Road, Wan Tau Street, Heung Sze Wui Street, Po Heung Street, Nam Shing Street, On Fu Road and Wai Yan Street.

Tai Po Market to Sham Shui Po Ferry: via Wai Yan Street, Po Heung Street, Kwong Fuk Road, Tai Po Road, J7, Yuen Wo Road, Sha Tin Rural Committee Road, Tai Po Road, Castle Peak Road and Yen Chow Street.

Timetable

<i>From Sham Shui Po Ferry</i>	<i>From Tai Po Market</i>	<i>Frequency minutes</i>
6.00 a.m. - 9.48 a.m.	6.06 a.m. - 9.54 a.m.	12
9.48 a.m. - 10.48 a.m.	9.54 a.m. - 10.54 a.m.	20
10.48 a.m. - 6.48 p.m.	10.54 a.m. - 6.54 p.m.	12
6.48 p.m. - 7.48 p.m.	6.54 p.m. - 7.54 p.m.	20
7.48 p.m. - 11.00 p.m.	7.54 p.m. - 10.06 p.m.	12

Faretable

<i>Inward</i>	<i>Section No.</i>	<i>Outward</i>
\$2.10 per single journey	1	Sham Shui Po Ferry Tai Po Kau
	2	\$2.10 \$1.00 Tai Po Market

Below scale fare authorized under section 13(4)(b)

Journey Distance

23.5 km

Journey Time

60 minutes. Average speed 23.5 km/h

Vehicle Allocation/Carrying Capacity

11 Double Deckers of capacity not exceeding 125

Minimum number of passengers that can be carried during a peak hour in *each* direction: 500

New Territories Rural Route No. 72A*Route*

Tai Wai to Tai Po Industrial Estate: via Tai Wai Road, Tai Po Road, Lion Rock Tunnel Road, Tai Chung Kiu Road, P5 Bridge, Yuen Wo Road, J7, Tai Po Road, Kwong Fuk Road, Po Heung Street, Road D4, Road D1, Ting Kok Road, Dai Kwai Street, Dai Fu Street and Dai Cheong Street.

Tai Po Industrial Estate to Tai Wai: via Dai Kwai Street, Ting Kok Road, Road D1, Road D4, Po Heung Street, Kwong Fuk Road, Tai Po Road, J7, Yuen Wo Road, P5 Bridge, Tai Chung Kiu Road, Lion Rock Tunnel Road, Tai Po Road, Shing Ho Road, Chik Fuk Street, Chik Luk Lane and Tsuen Nam Road.

Timetable

<i>From Tai Wai</i>	<i>From Tai Po Industrial Estate</i>	<i>Frequency minutes</i>
6.00 a.m. - 10.30 a.m.	6.00 a.m. - 11.15 a.m.	15
10.30 a.m. - 12.30 p.m.	11.15 a.m. - 1.15 p.m.	20
12.30 p.m. - 7.00 p.m.	1.15 p.m. - 7.45 p.m.	15
7.00 p.m. - 9.00 p.m.	7.45 p.m. - 9.45 p.m.	20
9.00 p.m. - 11.15 p.m.	9.45 p.m. - 11.15 p.m.	15

Faretable

<i>Section No.</i>	<i>Tai Wai</i>
1	\$1.10 Cheung Shue Tan
2	\$2.10 \$1.10 Tai Po Industrial Estate

Journey Distance

19.7 km

Journey Time

40 minutes. Average speed 29.6 km/h

Vehicle Allocation/Carrying Capacity

6 Double Deckers of capacity not exceeding 125

Minimum number of passengers that can be carried during a peak hour in *each* direction: 420**New Territories Rural Route No. 72B***Route*

Tai Yuen to Tai Kok Tsui Ferry: via Tai Yuen Estate access road, Ting Kok Road, Road D1, Road D4, Po Heung Street, Kwong Fuk Road, Tai Po Road, J7, Yuen Wo Road, Sha Tin Rural Committee Road, Tai Po Road, Lion Rock Tunnel Road, Waterloo Road, Argyle Street and Cherry Street.

Tai Kok Tsui Ferry to Tai Yuen: via Pok Man Street, Tai Kok Tsui Road (new carriageway), Cherry Street, Argyle Street, Shanghai Street, Mong Kok Road, Sai Yeung Choi Street, Argyle Street, Waterloo Road, Lion Rock Tunnel Road, Tai Po Road, Sha Tin Rural Committee Road, Yuen Wo Road, J7, Tai Po Road, Kwong Fuk Road, Po Heung Street, Road D4, Road D1, Ting Kok Road and Tai Yuen Estate access road.

Timetable

<i>From Tai Yuen</i>	<i>From Tai Kok Tsui Ferry</i>	<i>Frequency minutes</i>
—	6.38 a.m. — 6.58 a.m.	10
5.50 a.m. — 9.44 a.m.	6.58 a.m. — 9.47 a.m.	6/7
9.44 a.m. — 10.44 a.m.	9.47 a.m. — 10.47 a.m.	12
10.44 a.m. — 7.04 p.m.	10.47 a.m. — 7.13 p.m.	6/7
7.04 p.m. — 8.04 p.m.	7.13 p.m. — 8.13 p.m.	12
8.04 p.m. — 9.41 p.m.	8.13 p.m. — 10.49 p.m.	6/7
9.41 p.m. — 11.17 p.m.	10.49 p.m. — 11.01 p.m.	12
—	11.01 p.m. — 12.16 a.m.	15

Faretable

<i>Inward</i>	<i>Section No.</i>	<i>Outward</i>
\$2.10 per single journey	1	Tai Kok Tsui Ferry
	2	Tai Po Kau
		\$1.00 Tai Yuen

Below scale fare authorized under section 13(4)(b)

Journey Distance

24.7 km

Journey Time

60 minutes. Average speed 24.7 km/h

Vehicle Allocation/Carrying Capacity

21 Double Deckers of capacity not exceeding 125

Minimum number of passengers that can be carried during a peak hour in *each* direction: 950**New Territories Rural Route No. 72K***Route*

Tai Po Industrial Estate to Kwong Fuk: via Dai Kwai Street, Ting Kok Road, Tai Yuen Estate access road, On Chung Road, Road D4, Po Heung Street, Nam Shing Street, On Fu Road, Kwong Fuk Road, Road D3, Tai Po KCR Station Bus Terminus, Road D3, Kwong Fuk Road and Estate Road L4.

Kwong Fuk to Tai Po Industrial Estate: via Estate Road L5, Road D3, Tai Po KCR Station Bus Terminus, Road D3, Kwong Fuk Road, Wan Tau Street, Heung Sze Wui Street, Po Heung Street, Road D4, On Chung Road, Tai Yuen Estate access road, Ting Kok Road, Dai Kwai Street, Dai Fu Street and Dai Cheong Street.

Timetable

<i>From Tai Po Industrial Estate</i>	<i>From Kwong Fuk</i>	<i>Frequency minutes</i>
5.50 a.m. – 9.30 a.m.	6.20 a.m. – 9.30 a.m.	10
9.30 a.m. – 3.30 p.m.	9.30 a.m. – 3.00 p.m.	7/8
3.30 p.m. – 7.30 p.m.	3.00 p.m. – 7.32 p.m.	8/9
7.30 p.m. – 11.17 p.m.	7.32 p.m. – 11.17 p.m.	7/8

Additional journeys will be operated from Yue Kok to Tai Po KCR Station every 10/20 minutes during 6.03 a.m. to 9.13 a.m. and from Tai Po KCR Station to Tai Yuen every 20 minutes during 3.53 p.m. to 7.13 p.m.

Faretable

\$1.00 per single journey

Journey Distance

6.90 km

Journey Time

26 minutes. Average speed 15.9 km/h

Vehicle Allocation/Carrying Capacity

8 Double Deckers of capacity not exceeding 125

Minimum number of passengers that can be carried during a peak hour in *each* direction: 670

New Territories Rural Route No. 73

Route

Choi Yuen to Tai Po Industrial Estate: via Choi Yuen Estate access road, Road L10, Road D4, Road L6, San Fung Avenue, Jockey Club Road, Sha Tau Kok Road, Luen Hing Street, Luen Wo Road, Luen Shing Street, Sha Tau Kok Road, Road L2, Road D5, Cheung Wah Estate Bus Terminus, Road D5, Tai Po Road, Road A, Tai Wo Road, Road D4, Po Heung Street, Nam Shing Street, On Fu Road, Wai Yan Street, Po Heung Street, Road D4, Tai Wo Road, Ting Kok Road, Dai Kwai Street, Dai Fu Street and Dai Cheong Street.

Tai Po Industrial Estate to Choi Yuen: via Dai Kwai Street, Ting Kok Road, Tai Wo Road, Road D4, Po Heung Street, Nam Shing Street, On Fu Road, Wai Yan Street, Po Heung Street, Road D4, Tai Wo Road, Ting Kok Road, Tai Po Road, Road D5, Road L2, Sha Tau Kok Road, Luen Hing Street, Luen Wo Road, Luen Shing Street, Sha Tau Kok Road, Jockey Club Road, San Fung Avenue, Road L6, Road D4, Road L10 and Choi Yuen Estate access road.

Timetable

<i>From Choi Yuen</i>	<i>From Tai Po Industrial Estate</i>	<i>Frequency minutes</i>
5.50 a.m. – 9.50 a.m.	6.03 a.m. – 10.39 a.m.	12
9.50 a.m. – 11.10 a.m.	10.39 a.m. – 11.59 a.m.	20
11.10 a.m. – 7.10 p.m.	11.59 a.m. – 7.59 p.m.	12
7.10 p.m. – 8.30 p.m.	7.59 p.m. – 9.19 p.m.	20
8.30 p.m. – 10.42 p.m.	9.19 p.m. – 10.43 p.m.	12

Faretable

<i>Inward</i>				<i>Outward</i>			
<i>Section No.</i>				<i>Section No.</i>			
1	Choi Yuen	Luen Wo Hui		1	Tai Po Industrial Estate		
2	\$1.70	\$1.40	Tai Po Road	2	\$1.70	\$1.10	Tai Po Market (Po Heung Street)
			J/W Lam Kam Road				Choi Yuen
3	\$1.70	\$1.40	\$1.10 Tai Po Industrial Estate				

Below scale fare authorized under section 13(4)(b)

Journey Distance

18.2 km

Journey Time

Outward 44 minutes. Average speed Outward 24.8 km/h

Inward 42 minutes. Average speed Inward 26.0 km/h

Vehicle Allocation/Carrying Capacity

8 Double Deckers of capacity not exceeding 125

Minimum number of passengers that can be carried during a peak hour in *each* direction: 470

New Territories Rural Route No. 73K**Route**

Sheung Shui to Man Kam To (San Uk Ling): via San Fung Avenue, Jockey Club Road and Man Kam To Road.

Man Kam To (San Uk Ling) to Sheung Shui: via Man Kam To Road, Jockey Club Road, and San Fung Avenue.

Timetable

<i>From Sheung Shui</i>	<i>From Man Kam To</i>	<i>Frequency minutes</i>
5.50 a.m. - 9.38 a.m.	6.08 a.m. - 9.56 a.m.	12
9.38 a.m. - 11.18 a.m.	9.56 a.m. - 11.36 a.m.	20
11.18 a.m. - 6.18 p.m.	11.36 a.m. - 6.36 p.m.	12
6.18 p.m. - 7.58 p.m.	6.36 p.m. - 8.16 p.m.	20
7.58 p.m. - 8.58 p.m.	8.16 p.m. - 9.16 p.m.	12

Faretable

80 cents per single journey

Journey Distance

4.3 km

Journey Time

14 minutes. Average speed 18.4 km/h

Vehicle Allocation/Carrying Capacity

3 Single Deckers of capacity not exceeding 70

Minimum number of passengers that can be carried during a peak hour in *each* direction: 270

New Territories Rural Route No. 74A**Route**

Tai Yuen to Kwun Tong Ferry: via Tai Yuen Estate access road, Ting Kok Road, Road D1, Road D4, Po Heung Street, Kwong Fuk Road, Tai Po Road, J7, Yuen Wo Road, Fo Tan Road, Tai

Chung Kiu Road, Lion Rock Tunnel Road, Lung Cheung Road, Hammer Hill Road, Choi Hung bus terminus, Prince Edward Road East, Kwun Tong Road, Hoi Yuen Road and Wai Yip Street.

Kwun Tong Ferry to Tai Yuen: via Hoi Yuen Road, Hip Wo Street, Tung Yan Street, Yue Man Square, Hong Ning Road, Kwun Tong Road, Lung Cheung Road, Hammer Hill Road, Choi Hung Road, Po Kong Village Road, Lung Cheung Road, Lion Rock Tunnel Road, Tai Chung Kiu Road, Po Tan Road, Yuen Wo Road, J7, Tai Po Road, Kwong Fuk Road, Po Heung Street, Road D4, Road D1, Ting Kok Road and Tai Yuen Estate access road.

Timetable

<i>From Tai Yuen</i>	<i>From Kwun Tong Ferry</i>	<i>Frequency minutes</i>
6.00 a.m. – 9.50 a.m.	6.20 a.m. – 9.50 a.m.	10
9.50 a.m. – 10.50 a.m.	9.50 a.m. – 10.50 a.m.	20
10.50 a.m. – 7.00 p.m.	10.50 a.m. – 7.00 p.m.	10
7.00 p.m. – 8.00 p.m.	7.00 p.m. – 8.00 p.m.	20
8.00 p.m. – 10.50 p.m.	8.00 p.m. – 11.10 p.m.	10

Faretable

<i>Inward</i>	<i>Section No.</i>	<i>Outward</i>
\$2.8 per single journey	1	Kwun Tong Ferry Tai Po Kau
	2	\$2.80 \$1.00 Tai Yuen Estate

Journey Distance

27.4 km

Journey Time

68 minutes. Average speed 24.2 km/h

Vehicle Allocation/Carrying Capacity

16 Double Deckers of capacity not exceeding 125

Minimum number of passengers that can be carried during a peak hour in *each* direction: 640

New Territories Rural Route No. 74K

Route

Sam Mun Tsai to Tai Po KCR Station: via Sam Mun Tsai access road, Ting Kok Road, Tai Wo Road, Road D4, Po Heung Street, Nam Shing Street, On Fu Road, Kwong Fuk Road and Road D3.

Tai Po KCR Station to Sam Mun Tsai: via Road D3, Kwong Fuk Road, Wan Tau Street, Heung Sze Wui Street, Po Heung Street, Road D4, Tai Wo Road, Ting Kok Road and Sam Mun Tsai access road.

Timetable

<i>From Sam Mun Tsai</i>	<i>From Tai Po KCR Station</i>	<i>Frequency minutes</i>
6.12 a.m. – 6.48 a.m.	6.37 a.m. – 7.13 a.m.	12
6.48 a.m. – 9.58 a.m.	7.13 a.m. – 10.23 a.m.	10
9.58 a.m. – 10.58 a.m.	10.23 a.m. – 11.23 a.m.	20
10.58 a.m. – 6.48 p.m.	11.23 a.m. – 7.13 p.m.	10
6.48 p.m. – 7.48 p.m.	7.13 p.m. – 8.13 p.m.	20
7.48 p.m. – 10.18 p.m.	8.13 p.m. – 10.43 p.m.	10
10.18 p.m. – 11.18 p.m.	10.43 p.m. – 11.19 p.m.	12

Faretable

\$1.00 per single journey

Approved for carriage of baggage and goods exceeding 4.5 kg but not exceeding 45.4 kg in weight

Journey Distance

8.5 km

Journey Time

21 minutes. Average speed 24.3 km/h

Vehicle Allocation/Carrying Capacity

5 Double Deckers of capacity not exceeding 125

Minimum number of passengers that can be carried during a peak hour in *each* direction: 570**New Territories Rural Route No. 75K***Route***Tai Mei Tuk to Tai Po KCR Station:** via Tai Mei Tuk Road, Ting Kok Road, Tai Wo Road, Road D4, Po Heung Street, Nam Shing Street, On Fu Road, Kwong Fuk Road and Road D3.**Tai Po KCR Station to Tai Mei Tuk:** via Road D3, Kwong Fuk Road, Wan Tau Street, Heung Sze Wui Street, Po Heung Street, Road D4, Tai Wo Road, Ting Kok Road and Tai Mei Tuk Road.*Timetable*

<i>From Tai Mei Tuk</i>	<i>From Tai Po KCR Station</i>	<i>Frequency minutes</i>
6.00 a.m. – 10.24 a.m.	6.30 a.m. – 9.54 a.m.	12
10.24 a.m. – 11.44 a.m.	9.54 a.m. – 11.14 a.m.	20
11.44 a.m. – 7.20 p.m.	11.14 a.m. – 6.50 p.m.	12
7.20 p.m. – 8.40 p.m.	6.50 p.m. – 8.10 p.m.	20
8.40 p.m. – 9.28 p.m.	8.10 p.m. – 9.58 p.m.	12
9.28 p.m. – 9.58 p.m.	9.58 p.m. – 10.28 p.m.	30

Faretable

\$1.10 per single journey

Approved for carriage of baggage and goods exceeding 4.5 kg but not exceeding 45.4 kg in weight

Journey Distance

11.7 km

Journey Time

26 minutes. Average speed 27.0 km/h

Vehicle Allocation/Carrying Capacity

5 Double Deckers of capacity not exceeding 125

Minimum number of passengers that can be carried during a peak hour in *each* direction: 430**New Territories Rural Route No. 75R***Route***Tai Po KCR Station to Bride's Pool:** via Road D3, Kwong Fuk Road, Wan Tau Street, Heung Sze Wui Street, Po Heung Street, Road D4, Road D1, Ting Kok Road and Bride's Pool Road.**Bride's Pool to Tai Po KCR Station:** via Bride's Pool Road, Ting Kok Road, Road D1, Road D4, Po Heung Street, Kwong Fuk Road and Road D3.

Timetable**From Tai Po (Railway Station)****From Bride's Pool****Frequency
minutes****Sundays and Public Holidays—October to April only
(Weather Permitting)**

8.30 a.m. - 9.00 a.m.	9.06 a.m. - 9.36 a.m.	30
9.00 a.m. - 10.48 a.m.	9.36 a.m. - 11.24 a.m.	18
10.48 a.m. - 11.48 a.m.	11.24 a.m. - 12.24 p.m.	30
11.48 a.m. - 6.06 p.m.	12.24 p.m. - 6.42 p.m.	18

Service may be cancelled at short notice

Frequency may be adjusted to suit traffic requirements

Faretable

\$3.50 per single journey

No half fare for children

Student travel cards and bus coupons are not valid

Journey Distance

15.1 km

Journey Time

30 minutes. Average speed 30.2 km/h

Vehicle Allocation/Carrying Capacity

4 Single Deckers of capacity not exceeding 70

Minimum number of passengers that can be carried during a peak hour in each direction: 150

New Territories Rural Route No. 76K**Route****Sheung Shui to Yuen Long (West):** via San Fung Avenue, Road L6, Road D4, Castle Peak Road, Yuen Long Main Road and Kik Yeung Road.**Yuen Long (West) to Sheung Shui:** via Kik Yeung Road, Yuen Long, Main Road, Castle Peak Road, Road D4, Road L6 and San Fung Avenue.**Timetable****From Sheung Shui****From Yuen Long (West)****Frequency
minutes**

6.00 a.m. - 10.00 a.m.	5.54 a.m. - 9.54 a.m.	12
10.00 a.m. - 11.00 a.m.	9.54 a.m. - 10.54 a.m.	20
11.00 a.m. - 7.00 p.m.	10.54 a.m. - 6.54 p.m.	12
7.00 p.m. - 8.00 p.m.	6.54 p.m. - 7.54 p.m.	20
8.00 p.m. - 10.24 p.m.	7.54 p.m. - 10.06 p.m.	12
10.24 p.m. - 10.54 p.m.	10.06 p.m. - 10.51 p.m.	15

Faretable

\$1.70 per single journey

(Sheung Shui to/from Mai Po—\$1.10)

(Mai Po to/from Yuen Long (West)—\$1.10)

Journey Distance

17.1 km

Journey Time

48 minutes. Average speed 21.4 km/h

Vehicle Allocation/Carrying Capacity

9 Double Deckers of capacity not exceeding 125

Minimum number of passengers that can be carried during a peak hour in each direction: 490

New Territories Rural Route No. 77K*Route*

Sheung Shui to Yuen Long (West): via San Fung Avenue, Road L6, Road D4, Fan Kam Road, Kam Tin Road, Castle Peak Road, Yuen Long Main Road, roundabout, Yuen Long Main Road and Kik Yeung Road.

Yuen Long (West) to Sheung Shui: via Kik Yeung Road, Yuen Long Main Road, Castle Peak Road, Kam Tin Road, Fan Kam Road, Road D4, Road L6 and San Fung Avenue.

Timetable

<i>From Sheung Shui</i>	<i>From Yuen Long (West)</i>	<i>Frequency minutes</i>
<i>Mondays to Saturdays</i>		
6.06 a.m. - 10.30 a.m.	6.00 a.m. - 10.24 a.m.	12
10.30 a.m. - 11.30 a.m.	10.24 a.m. - 11.24 a.m.	20
11.30 a.m. - 7.30 p.m.	11.24 a.m. - 7.24 p.m.	12
7.30 p.m. - 8.30 p.m.	7.24 p.m. - 8.24 p.m.	20
8.30 p.m. - 10.18 p.m.	8.24 p.m. - 10.00 p.m.	12
10.18 p.m. - 10.48 p.m.	10.00 p.m. - 10.45 p.m.	15
<i>Sundays and Public Holidays</i>		
6.06 a.m. - 7.06 a.m.	6.00 a.m. - 7.00 a.m.	15
7.06 a.m. - 10.30 a.m.	7.00 a.m. - 10.24 a.m.	12
10.30 a.m. - 11.30 a.m.	10.24 a.m. - 11.24 a.m.	20
11.30 a.m. - 7.30 p.m.	11.24 a.m. - 7.24 p.m.	12
7.30 p.m. - 8.30 p.m.	7.24 p.m. - 8.24 p.m.	20
8.30 p.m. - 10.18 p.m.	8.24 p.m. - 10.00 p.m.	12
10.18 p.m. - 10.48 p.m.	10.00 p.m. - 10.45 p.m.	15

Faretable

<i>Section No.</i>	<i>Sheung Shui</i>	
1	\$1.10	Wang Tao Shan
2	\$1.70	\$1.10 Yuen Long (West)

Journey Distance

17.1 km

Journey Time

48 minutes. Average speed 21.4 km/h

Vehicle Allocation/Carrying Capacity

9 Double Deckers of capacity not exceeding 125

Minimum number of passengers that can be carried during a peak hour in *each* direction: 490**New Territories Rural Route No. 78K***Route*

Sheung Shui to Sha Tau Kok: via San Fung Avenue, Road L6, Road D4, Tai Po Road, Road L2, Road D5, Fanling KCR Station Forecourt, Road L2, Sha Tau Kok Road, Luen Hing Street, Luen Wo Road, Luen Shing Street, Sha Tau Kok Road and Shun Lung Street.

Sha Tau Kok to Sheung Shui: via Shun Lung Street, Sha Tau Kok Road, Luen Shing Street, Luen Wo Road, Luen Hing Street, Sha Tau Kok Road, Road L2, Road D5, Fanling KCR Station Forecourt, Road L2, Tai Po Road, Road D4, Road L6 and San Fung Avenue.

*Timetable**From Sheung Shui**From Sha Tau Kok**Frequency
minutes**Mondays to Saturdays*

5.40 a.m. - 10.10 a.m.	6.02 a.m. - 10.47 a.m.	15
10.10 a.m. - 11.50 a.m.	10.47 a.m. - 12.27 a.m.	20
11.50 a.m. - 6.35 p.m.	12.27 a.m. - 7.12 p.m.	15
6.35 p.m. - 8.15 p.m.	7.12 p.m. - 8.52 p.m.	20
8.15 p.m. - 10.00 p.m.	8.52 p.m. - 10.37 p.m.	15

Sundays and Public Holidays

6.10 a.m. - 7.10 a.m.	6.52 a.m. - 7.32 a.m.	20
7.10 a.m. - 10.10 a.m.	7.32 a.m. - 10.47 a.m.	15
10.10 a.m. - 11.50 a.m.	10.47 a.m. - 12.27 p.m.	20
11.50 a.m. - 6.35 p.m.	12.27 p.m. - 7.12 p.m.	15
6.35 p.m. - 8.15 p.m.	7.12 p.m. - 8.52 p.m.	20
8.15 p.m. - 10.00 p.m.	8.52 p.m. - 10.37 p.m.	15

*Faretable**Inward**Outward*

<i>Section No.</i>	<i>Sheung Shui</i>	<i>Section No.</i>	<i>Sha Tau Kok</i>
1	\$1.40 Luen Wo Hui	1	\$1.40 Hung Leng
2	\$1.40 \$1.10 Hung Leng	2	\$1.40 \$1.10 Luen Wo Hui
3	\$1.40 \$1.10 80¢ Sha Tau Kok	3	\$1.40 \$1.10 80¢ Sheung Shui

Approved for carriage of baggage and goods exceed 4.5 kg but not exceeding 45.4 kg in weight

Journey Distance

14.9 km

Journey Time

34 minutes. Average speed 26.3 km/h

Vehicle Allocation/Carrying Capacity

5 Double Deckers of capacity not exceeding 100 and not exceeding 9.4 m length or 2.4 m width
 Minimum number of passengers that can be carried during a peak hour in each direction: 320

New Territories Rural Route No. 79K*Route*

Sheung Shui to Ta Kwu Ling: via San Fung Avenue, Jockey Club Road, Sha Tau Kok Road, Luen Hing Street, Luen Wo Road, Luen Shing Street, Sha Tau Kok Road and Ping Che Road.

Ta Kwu Ling to Sheung Shui: via Ping Che Road, Sha Tau Kok Road, Luen Shing Street, Luen Wo Road, Luen Hing Street, Sha Tau Kok Road, Jockey Club Road and San Fung Avenue.

*Timetable**From Sheung Shui**From Ta Kwu Ling**Frequency
minutes**Mondays to Saturdays*

6.00 a.m. - 10.00 a.m.	6.00 a.m. - 10.30 a.m.	15
10.00 a.m. - 4.00 p.m.	10.30 a.m. - 4.30 p.m.	20
4.00 p.m. - 6.00 p.m.	4.30 p.m. - 6.30 p.m.	15
6.00 p.m. - 10.00 p.m.	6.30 p.m. - 10.30 p.m.	30

<i>From Sheung Shui</i>	<i>From Ta Kwu Ling</i>	<i>Frequency minutes</i>
<i>Sundays and Public Holidays</i>		
6.30 a.m. - 10.30 a.m.	6.30 a.m. - 11.00 a.m.	30
10.30 a.m. - 11.30 a.m.	11.00 a.m. - 12.00 noon	60
11.30 a.m. - 7.30 p.m.	12.00 noon - 8.00 p.m.	30
7.30 p.m. - 8.30 p.m.	8.00 p.m. - 9.00 p.m.	60
8.30 p.m. - 10.00 p.m.	9.00 p.m. - 10.30 p.m.	30

Faretable

\$1.10 per single journey

Approved for carriage of baggage and goods exceeding 4.5 kg but not exceeding 45.4 kg in weight

Journey Distance

10.1 km

Journey Time

25 minutes. Average speed 24.2 km/h

Vehicle Allocation/Carrying Capacity

4 Double Deckers of capacity not exceeding 125

Minimum number of passengers that can be carried during a peak hour in *each* direction: 340**New Territories Rural Route No. 80***Route*

Mei Lam to Kwun Tong Ferry: via Mei Lam Estate access road, Mei Tin Road, Che Kung Miu Road, Tin Sam Street, Hung Mui Kuk Road, Lion Rock Tunnel Road, Lung Cheung Road, flyover, Kwun Tong Road, Hoi Yuen Road and Wai Yip Street.

Kwun Tong Ferry to Mei Lam: via Hoi Yuen Road, Kwun Tong Road, Lung Cheung Road, Lion Rock Tunnel Road, Hung Mui Kuk Road, Tin Sam Street, Che Kung Miu Road, Mei Tin Road, Chik Fai Street, Tai Wai Road, Tai Po Road slip road and Mei Lam Estate access road.

Timetable

<i>From Mei Lam</i>	<i>From Kwun Tong Ferry</i>	<i>Frequency minutes</i>
—	5.48 a.m. - 5.52 a.m.	16
6.00 a.m. - 9.52 a.m.	6.52 a.m. - 9.48 a.m.	8
9.52 a.m. - 10.52 a.m.	9.48 a.m. - 10.48 a.m.	20
10.32 a.m. - 6.52 p.m.	10.48 a.m. - 7.44 p.m.	8
6.52 p.m. - 8.12 p.m.	7.44 p.m. - 9.04 p.m.	20
8.12 p.m. - 10.52 p.m.	9.04 p.m. - 10.56 p.m.	8
10.52 p.m. - 11.40 p.m.	10.56 p.m. - 12.16 a.m.	16

Faretable

\$1.40 per single journey

(Lion Rock Tunnel Toll Plaza to Mei Lam—\$1.10)

Journey Distance

13.7 km

Journey Time

48 minutes. Average speed 17.1 km/h

Vehicle Allocation/Carrying Capacity

13 Double Deckers of capacity not exceeding 125

Minimum number of passengers that can be carried during a peak hour in *each* direction: 790

New Territories Urban Route No. 80K*Route*

Sun Chui to Siu Lek Yuen: via Chui Tin Street, Che Kung Miu Road, Hung Mui Kuk Road, Tsuen Nam Road, Tai Wai Road, Chik Fuk Street, Chik Luk Lane, unnamed road, Shing Chuen Road, Tai Po Road, Sha Tin Rural Committee Road, Tai Po Road, Sha Tin Central Bus Terminus, Sha Tin Centre Street, Wang Pok Street, Yuen Wo Road, Fo Tan Road, Tai Chung Kiu Road, Siu Lek Yuen Road, Ngan Shing Street, Chap Wai Kon Street, Ngau Pei Sha Street and Siu Lek Yuen access road.

Siu Lek Yuen to Sun Chui: via Siu Lek Yuen access road, Ngau Pei Sha Street, Chap Wai Kon Street, Ngan Shing Street, Siu Lek Yuen Road, Tai Chung Kiu Road, Fo Tan Road, Yuen Wo Road, Sha Tin Rural Committee Road, Tai Po Road, Sha Tin Central Bus Terminus, Sha Tin Centre Street, Wang Pok Street, Yuen Wo Road, Sha Tin Rural Committee Road, Tai Po Road, Shing Chuen Road, unnamed road, Tsuen Nam Road, Hung Mui Kuk Road, Che Kung Miu Road and Chui Tin Street.

Timetable

<i>From Sun Chui</i>	<i>From Siu Lek Yuen</i>	<i>Frequency minutes</i>
6.00 a.m. - 10.15 a.m.	6.04 a.m. - 10.41 a.m.	7/8
10.15 a.m. - 11.30 a.m.	10.41 a.m. - 11.56 a.m.	15
11.30 a.m. - 7.00 p.m.	11.56 a.m. - 7.26 p.m.	7/8
7.00 p.m. - 8.15 p.m.	7.26 p.m. - 8.41 p.m.	15
8.15 p.m. - 11.30 p.m.	8.41 p.m. - 11.03 p.m.	7/8
11.30 p.m. - 11.45 p.m.	11.03 p.m. - 11.48 p.m.	15

Faretable

\$1.00 per single journey

Journey Distance

8.0 km

Journey Time

23 minutes. Average speed 20.9 km/h

Vehicle Allocation/Carrying Capacity

7 Double Deckers of capacity not exceeding 125

Minimum number of passengers that can be carried during a peak hour in *each* direction: 820

New Territories Urban Route No. 81K*Route*

Sun Tin Wai to Sui Wo Court: via Sun Tin Wai Estate access road, Sha Tin Tau Road, Che Kung Miu Road, Tai Chung Kiu Road, Sha Kok Street, Sha Tin Wai Road, P5 Bridge, Sha Tin Rural Committee Road, Tai Po Road, Sha Tin Central Bus Terminus, Sha Tin Centre Street, Wang Pok Street, Yuen Wo Road, Fo Tan Road, Shan Mei Street, Siu Wo Road and Sui Wo Court access road.

Sui Wo Court to Sun Tin Wai: via Sui Wo Court access road, Sui Wo Road, Shan Mei Street, Fo Tan Road, Yuen Wo Road, Sha Tin Rural Committee Road, Tai Po Road, Sha Tin Central Bus Terminus, Sha Tin Centre Street, Wang Pok Street, Yuen Wo Road, P5 Bridge, Sha Tin Wai Road, Sha Kok Street, Tai Chung Kiu Road, Che Kung Miu Road, Sha Tin Tau Road and Sun Tin Wai Estate access road.

Timetable

<i>From Sun Tin Wai</i>	<i>From Sui Wo Court</i>	<i>Frequency minutes</i>
6.02 a.m. - 10.17 a.m.	6.06 a.m. - 10.43 a.m.	7/8
10.17 a.m. - 11.32 a.m.	10.43 a.m. - 11.58 a.m.	15
11.32 a.m. - 7.02 p.m.	11.58 a.m. - 7.28 p.m.	7/8
7.02 p.m. - 8.17 p.m.	7.28 p.m. - 8.43 p.m.	15
8.17 p.m. - 11.17 p.m.	8.43 p.m. - 11.05 p.m.	7/8
11.17 p.m. - 11.47 p.m.	11.05 p.m. - 11.35 p.m.	15

Faretable

\$1.00 per single journey

Journey Distance

7.5 km

Journey Time

24 minutes. Average speed 13.8 km/h

Vehicle Allocation/Carrying Capacity

7 Double Deckers of capacity not exceeding 125

Minimum number of passengers that can be carried during a peak hour in *each* direction: 840

New Territories Urban Route No. 81M*Route*

Sun Tin Wai to Kowloon Tong MTR Station: via Sun Tin Wai Estate access road, Sha Tin Tau Road, Che Kung Miu Road, Lion Rock Tunnel Road, Waterloo Road, Cornwall Street, Kent Road and Suffolk Road.

Kowloon Tong MTR Station to Sun Tin Wai: via Suffolk Road, Waterloo Road, Lion Rock Tunnel Road, Che Kung Miu Road, Sha Tin Tau Road and Sun Tin Wai Estate access road.

Timetable

<i>From Sun Tin Wai</i>	<i>From Kowloon Tong MTR Station</i>	<i>Frequency minutes</i>
<i>Mondays to Saturdays</i>		
5.55 a.m. - 9.55 a.m.	6.25 a.m. - 10.25 a.m.	15
9.55 a.m. - 3.25 p.m.	10.25 a.m. - 3.55 p.m.	30
3.25 p.m. - 5.55 p.m.	3.55 p.m. - 6.25 p.m.	15
5.55 p.m. - 11.55 p.m.	6.25 p.m. - 12.25 a.m.	30
<i>Sundays and Public Holidays</i>		
5.55 a.m. - 11.55 p.m.	6.25 a.m. - 12.25 a.m.	30

Faretable

\$1.00 per single journey

Journey Distance

7.6 km

Journey Time

26 minutes. Average speed 17.5 km/h

Vehicle Allocation/Carrying Capacity

4 Double Deckers of capacity not exceeding 125

Minimum number of passengers that can be carried during a peak hour in *each* direction: 420

New Territories Urban Route No. 82K*Route*

Mei Lam to Fo Tan: via Mei Lam Estate access road, Tai Po Road, Shing Chuen Road, unnamed road, Tsuen Nam Road, Hung Mui Kuk Road, Che Kung Miu Road, Tin Sam Street, Hung Mui Kuk Road, Che Kung Miu Road, Sha Tin Tau Road, Sun Tin Wai Estate access road, Sha Tin Tau Road, Che Kung Miu Road, Tai Chung Kiu Road, Sha Kok Street, Jat Min Chuen Street, Sha Kok Street, Sha Tin Wai Road, Ngan Shing Street, Siu Lek Yuen Road, Tai Chung Kiu Road, Fo Tan Road, Sui Wo Road and Shan Mei Street.

Fo Tan to Mei Lam: via Shan Mei Street, Fo Tan Road, Tai Chung Kiu Road, Siu Lek Yuen Road, Ngan Shing Street, Sha Tin Wai Road, Sha Kok Street, Jat Min Chuen Street, Sha Kok Street, Tai Chung Kiu Road, Che Kung Miu Road, Sha Tin Tau Road, Sun Tin Wai Estate access road, Sha Tin Tau Road, Che Kung Miu Road, Hung Mui Kuk Road, Tin Sam Street, Che Kung Miu Road, Hung Mui Kuk Road, Tsuen Nam Road, Tai Wai Road, Chik Fuk Street, Chik Luk Lane, unnamed road, Shing Chuen Road, Tai Po Road and Mei Lam Estate access road.

Timetable

<i>From Mei Lam</i>	<i>From Fo Tan</i>	<i>Frequency minutes</i>
6.00 a.m. – 11.36 p.m.	6.06 a.m. – 11.30 p.m.	12

Faretable

\$1.00 per single journey

(Below scale fare authorized under section 13(4)(b))

Journey Distance

12.1 km

Journey Time

36 minutes. Average speed 20.2 km/h

Vehicle Allocation/Carrying Capacity

7 Double Deckers of capacity not exceeding 125

Minimum number of passengers that can be carried during a peak hour in *each* direction: 510

New Territories Urban Route No. 82M*Route*

Yuen Chau Kok to Kowloon Tong MTR Station: via Chap Wai Kon Street, Ngan Shing Street, Siu Lek Yuen Road, Tai Chung Kiu Road, Sha Tin Wai Road, Sha Kok Street, Tai Chung Kiu Road, Lion Rock Tunnel Road, Waterloo Road, Cornwall Street, Kent Road and Suffolk Road.

Kowloon Tong MTR Station to Yuen Chau Kok: via Suffolk Road, Waterloo Road, Lion Rock Tunnel Road, Tai Chung Kiu Road, Sha Kok Street, Jat Min Chuen Street, Sha Kok Street, Sha Tin Wai Road, Tai Chung Kiu Road, Siu Lek Yuen Road, Ngan Shing Street and Chap Wai Kon Street.

Timetable

<i>From Yuen Chau Kok</i>	<i>From Kowloon Tong MTR Station</i>	<i>Frequency minutes</i>
<i>Mondays to Saturdays</i>		
5.50 a.m. – 6.08 a.m.	6.26 a.m. – 6.44 a.m.	6
6.08 a.m. – 9.53 a.m.*	6.44 a.m. – 10.29 a.m.	4/5
9.53 a.m. – 11.03 a.m.	10.29 a.m. – 11.39 a.m.	10
11.03 a.m. – 3.03 p.m.	11.39 a.m. – 3.39 p.m.	6
3.03 p.m. – 6.21 p.m.	3.39 p.m. – 6.57 p.m.	4/5
6.21 p.m. – 7.31 p.m.	6.57 p.m. – 8.07 p.m.	10
7.31 p.m. – 10.31 p.m.	8.07 p.m. – 11.07 p.m.	6
10.31 p.m. – 11.43 p.m.	11.07 p.m. – 12.19 a.m.	12

*From Yuen Chau Kok**From Kowloon Tong MTR Station**Frequency
minutes**Sundays and Public Holidays*

5.50 a.m. - 6.50 a.m.	6.26 a.m. - 7.26 a.m.	12
6.50 a.m. - 9.50 a.m.	7.26 a.m. - 10.26 a.m.	6
9.50 a.m. - 11.02 a.m.	10.26 a.m. - 11.38 a.m.	12
11.02 a.m. - 6.38 p.m.	11.38 a.m. - 7.14 p.m.	6
6.38 p.m. - 7.50 p.m.	7.14 p.m. - 8.26 p.m.	12
7.50 p.m. - 10.36 p.m.	8.26 p.m. - 11.14 p.m.	6
10.36 p.m. - 11.38 p.m.	11.14 p.m. - 12.14 p.m.	12

*Additional journeys will be operated from Pok Hong Bus Terminus during 6.00 a.m. to 9.00 a.m.

Faretable

\$1.10 per single journey

Journey Distance

10.2 km

Journey Time

32 minutes. Average speed 19.1 km/h

Vehicle Allocation/Carrying Capacity

16 Double Deckers of capacity not exceeding 125

Minimum number of passengers that can be carried during a peak hour in each direction: 1 380

New Territories Urban Express Route No. 82X*Route*

City one Shatin to Kowloon Tong MTR Station: via Ngan Shing Street, Siu Lek Yuen Road, Tai Chung Kiu Road, Sha Tin Road, Lion Rock Tunnel Road, Waterloo Road, Cornwall Street, Kent Road and Suffolk Road.

Kowloon Tong MTR Station to City one Shatin: via Suffolk Road, Waterloo Road, Lion Rock Tunnel Road, Sha Tin Road, Sha Tin Wai Road and Ngan Shing Street.

*Timetable**From City One Shatin**From Kowloon Tong MTR Station**Frequency
minutes**Mondays to Saturdays only*

7.00 a.m. - 10.00 a.m.	7.25 a.m. - 10.25 a.m.	10
4.35 p.m. - 7.35 p.m.	5.00 p.m. - 8.00 p.m.	10

Faretable

\$1.30 per single journey

No half fare for children

Student travel cards and bus coupons are not valid

Journey Distance

9.1 km

Journey Time

21 minutes. Average speed 26.0 km/h

Vehicle Allocation/Carrying Capacity

5 Double Deckers of capacity not exceeding 125

Minimum number of passengers that can be carried during a peak hour in each direction: 600

New Territories Urban Route No. 85*Route*

Tai Wai to Kowloon City Ferry: via Tai Wai Road, Tai Po Road, Lion Rock Tunnel Road, Che Kung Mui Road, Hung Mui Kuk Road, Lion Rock Tunnel Road, Waterloo Road, Junction Road, Prince Edward Road, Ma Tau Chung Road, Ma Tau Wai Road, Chi Kiang Street, To Kwa Wan Road and San Ma Tau Street.

Kowloon City Ferry to Tai Wai: via San Ma Tau Street, To Kwa Wan Road, Ma Tau Wai Road, San Lau Street, Chatham Road, Ma Tau Wai Road, Ma Tau Chung Road, Prince Edward Road, Junction Road, Waterloo Road, Lion Rock Tunnel Road, Hung Mui Kuk Road, Che Kung Mui Road, Lion Rock Tunnel Road, Tai Po Road, Shing Ho Road, Chik Fuk Street, Chik Luk Lane and Tsuen Nam Road.

Timetable

<i>From Tai Wai</i>	<i>From Kowloon City Ferry</i>	<i>Frequency minutes</i>
5.40 a.m. – 10.30 a.m.	6.30 a.m. – 9.40 a.m.	10
10.30 a.m. – 11.30 a.m.	9.40 a.m. – 10.40 a.m.	20
11.30 a.m. – 7.00 p.m.	10.40 a.m. – 7.50 p.m.	10
7.00 p.m. – 8.00 p.m.	7.50 p.m. – 8.50 p.m.	20
8.00 p.m. – 11.10 p.m.	8.50 p.m. – 12.00 midnight	10

Faretable

\$1.40 per single journey

(Lion Rock Tunnel Toll Plaza to Tai Wai—\$1.10)

Journey Distance

13.2 km

Journey Time

45 minutes. Average speed 17.6 km/h

Vehicle Allocation/Carrying Capacity

10 Double Deckers of capacity not exceeding 125

Minimum number of passengers that can be carried during a peak hour in *each* direction: 630

New Territories Urban Route No. 85A*Route*

Yuen Chau Kok to Kowloon City Ferry: via Chap Wai Kon Street, Ngan Shing Street, Siu Lek Yuen Road, Tai Chung Kiu Road, Sha Tin Wai Road, Sha Kok Street, Tai Chung Kiu Road, Lion Rock Tunnel Road, Waterloo Road, Junction Road, Prince Edward Road, Ma Tau Chung Road, Mok Cheong Street, To Kwa Wan Road and San Ma Tau Street.

Kowloon City Ferry to Yuen Chau Kok: via San Ma Tau Street, To Kwa Wan Road, Ma Tau Kok Road, Ma Tau Chung Road, Prince Edward Road, Junction Road, Waterloo Road, Lion Rock Tunnel Road, Tai Chung Kiu Road, Sha Kok Street, Sha Tin Wai Road, Tai Chung Kiu Road, Siu Lek Yuen Road, Ngan Shing Street and Chap Wai Kon Road.

Timetable

<i>From Yuen Chau Kok</i>	<i>From Kowloon City Ferry</i>	<i>Frequency minutes</i>
5.45 a.m. – 10.45 a.m.	6.40 a.m. – 9.50 a.m.	10
10.45 a.m. – 12.05 a.m.	9.39 a.m. – 11.10 a.m.	20
12.05 a.m. – 7.45 p.m.	11.10 a.m. – 6.50 p.m.	10
7.45 p.m. – 9.05 p.m.	6.50 p.m. – 8.10 p.m.	20
9.05 p.m. – 10.45 p.m.	8.10 p.m. – 11.40 p.m.	10

Faretable

\$1.40 per single journey

(Lion Rock Tunnel Toll Plaza to Yuen Chau Kok—\$1.10)

Journey Distance

14.1 km

Journey Time

50 minutes. Average speed 16.9 km/h

Vehicle Allocation/Carrying Capacity

11 Double Deckers of capacity not exceeding 125

Minimum number of passengers that can be carried during a peak hour in *each* direction: 630**New Territories Urban Route No. 85B***Route*

Sun Chui to Kowloon City Ferry: via Chui Tin Street, Che Kung Miu Road, Tin Sam Street, Hung Mui Kuk Road, Lion Rock Tunnel Road, Waterloo Road, Junction Road, Prince Edward Road, Ma Tau Chung Road, Ma Tau Wai Road, Chi Kiang Street, To Kwa Wan Road and San Ma Tau Street.

Kowloon City Ferry to Sun Chui: via San Ma Tau Street, To Kwa Wan Road, Ma Tau Wai Road, San Lau Street, Chatham Road, Ma Tau Wai Road, Ma Tau Chung Road, Prince Edward Road, Junction Road, Waterloo Road, Lion Rock Tunnel Road, Hung Mui Kuk Road, Tin Sam Street, Che Kung Miu Road and Chui Tin Street.

*Timetable**From Sun Chui**From Kowloon City Ferry**Frequency
minutes*

5.40 a.m. – 9.40 a.m.

6.33 a.m. – 10.33 a.m.

15

9.40 a.m. – 10.55 a.m.

10.33 a.m. – 11.48 a.m.

25

10.55 a.m. – 6.55 p.m.

11.48 a.m. – 7.48 p.m.

15

6.55 p.m. – 8.10 p.m.

7.48 p.m. – 9.03 p.m.

25

8.10 p.m. – 11.25 p.m.

9.03 p.m. – 12.18 a.m.

15

Faretable

\$1.40 per single journey

(Lion Rock Tunnel Toll Plaza to Sun Chui—\$1.10)

Journey Distance

12.5 km

Journey Time

48 minutes. Average speed 15.6 km/h

Vehicle Allocation/Carrying Capacity

7 Double Deckers of capacity not exceeding 125

Minimum number of passengers that can be carried during a peak hour in *each* direction: 330**New Territories Urban Route No. 86***Route*

Siu Lek Yuen to Lai Chi Kok (Bridge): via Siu Lek Yuen access road, Ngau Pei Sha Street, Chap Wai Kon Street, Ngan Shing Street, Siu Lek Yuen Road, Tai Chung Kiu Road, Fo Tan Road, Yuen Wo Road, P5 Bridge, Tai Chung Kiu Road, Lion Rock Tunnel Road, Tai Po Road, Castle Peak Road, Yen Chow Street, Cheung Sha Wan Road and unnamed road.

Lai Chi Kok (Bridge) to Siu Lek Yuen: via Lai Chi Kok Beach Road, Cheung Sha Wan Road, Tung Chau West Street, Castle Peak Road, Tai Po Road, Lion Rock Tunnel Road, Tai Chung Kiu Road, P5 Bridge, Yuen Wo Road, Fo Tan Road, Tai Chung Kiu Road, Siu Lek Yuen Road, Ngan Shing Street, Chap Wai Kon Street, Ngau Pei Sha Street and Siu Lek Yuen access road.

Timetable

From Siu Lek Yuen	From Lai Chi Kok (Bridge)	Frequency minutes
<i>Mondays to Saturdays</i>		
5.45 a.m. – 6.09 a.m.	6.25 a.m. – 7.01 a.m.	12
6.09 a.m. – 9.55 a.m.	7.01 a.m. – 10.10 a.m.	7/8
9.55 a.m. – 10.35 a.m.	—	10
10.35 a.m. – 12.35 p.m.	10.10 a.m. – 11.25 a.m.	15
12.35 p.m. – 2.55 p.m.	11.25 a.m. – 3.55 p.m.	10
2.55 p.m. – 6.55 p.m.	3.55 p.m. – 6.55 p.m.	7/8
6.55 p.m. – 8.55 p.m.	6.55 p.m. – 8.10 p.m.	15
8.55 p.m. – 10.05 p.m.	8.10 p.m. – 11.00 p.m.	10
10.05 p.m. – 11.17 p.m.	11.00 p.m. – 12.12 a.m.	12
<i>Sundays and Public Holidays</i>		
5.50 a.m. – 6.50 a.m.	6.30 a.m. – 7.30 a.m.	12
6.50 a.m. – 11.00 a.m.	7.30 a.m. – 9.50 a.m.	10
11.00 a.m. – 12.30 p.m.	9.50 a.m. – 11.20 a.m.	15
12.30 p.m. – 7.10 p.m.	11.20 a.m. – 6.00 p.m.	10
7.10 p.m. – 8.25 p.m.	6.00 p.m. – 7.30 p.m.	15
8.25 p.m. – 10.05 p.m.	7.30 p.m. – 11.00 p.m.	10
10.05 p.m. – 11.17 p.m.	11.00 p.m. – 12.12 a.m.	12

Faretable

<i>Inward</i>			<i>Outward</i>		
Sec- tion No.	Siu Lek Yuen		Sec- tion No.	Lai Chi Kok (Bridge)	
1	\$1.70	Wo Che	1	\$1.70	Tai Po Road (near Keng Hau Road)
2	\$1.70	\$1.40 Lai Chi Kok (Bridge)	2	\$1.70	\$1.10 Siu Lek Yuen

Journey Distance

16.6 km

Journey Time

53 minutes. Average speed 18.8 km/h

Vehicle Allocation/Carrying Capacity

16 Double Deckers of capacity not exceeding 125

Minimum number of passengers that can be carried during a peak hour in each direction: 840

New Territories Urban Route No. 86A

Route

Sha Tin Wai to Cheung Sha Wan: via Kong Pui Street, Sha Kok Street, Sha Tin Wai Road, Tai Chung Kiu Road, Che Kung Miu Road, Tin Sam Street, Hung Mui Kuk Road, Lion Rock Tunnel Road, Lung Cheung Road, Nam Cheong Street, Un Chau Street, Hing Wah Street, Cheung Sha Wan Road, Cheung Lai Street and Cheung Shun Street.

Cheung Sha Wan to Sha Tin Wai: via Cheung Shun Street, Tai Nam West Street, Castle Peak Road, Tai Po Road, Pei Ho Street, Berwick Street, Nam Cheong Street, Lung Cheung Road, Lion Rock Tunnel Road, Hung Mui Kuk Road, Tin Sam Street, Che Kung Miu Road, Tai Chung Kiu Road, Sha Tin Wai Road, Sha Kok Street, Kong Pui Street and Yi Shing Square.

*Timetable**From Sha Tin Wai**From Cheung Sha Wan**Frequency
minutes*

—	6.00 a.m. — 9.40 a.m.	6.00 a.m. — 6.30 a.m.	15
6.00 a.m. — 9.40 a.m.	9.40 a.m. — 10.40 a.m.	6.30 a.m. — 10.30 a.m.	10
9.40 a.m. — 10.40 a.m.	10.40 a.m. — 6.50 p.m.	10.30 a.m. — 11.30 a.m.	20
10.40 a.m. — 6.50 p.m.	6.50 p.m. — 7.50 p.m.	11.30 a.m. — 7.40 p.m.	10
6.50 p.m. — 7.50 p.m.	7.50 p.m. — 11.30 p.m.	7.40 p.m. — 8.40 p.m.	20
7.50 p.m. — 11.30 p.m.	—	8.40 p.m. — 11.30 p.m.	10
—	—	11.30 p.m. — 11.50 p.m.	20

Faretable

\$1.40 per single journey

(Lion Rock Tunnel Toll Plaza to Sha Tin Wai—\$1.10)

Journey Distance

13.9 km

Journey Time

45 minutes. Average speed 18.5 km/h

Vehicle Allocation/Carrying Capacity

10 Double Deckers of capacity not exceeding 125

Minimum number of passengers that can be carried during a peak hour in each direction: 630

New Territories Urban Route No. 87*Route*

Lek Yuen to Tai Kok Tsui Ferry: via Lek Yuen Estate access road, Wo Che Street, Yuen Wo Road, Sha Tin Rural Committee Road, Tai Po Road, Lion Rock Tunnel Road, Lung Cheung Road, Nam Cheong Street, Tai Po Road, Poplar Street, Cheung Sha Wan Road, Nathan Road, Mong Kok Road, Sai Yeung Choi Street, Argyle Street and Cherry Street.

Tai Kok Tsui Ferry to Lek Yuen: via Pok Man Street, Tai Kok Tsui Road (New Carriageway), Beech Street, Cherry Street, Argyle Street, Shanghai Street, Lai Chi Kok Road, Prince Edward Road, Tai Nan Street, Cedar Street, Yu Chau Street, Wong Chuk Street, Tai Po Road, Un Chau Street, Nam Cheong Street, Lung Cheung Road, Lion Rock Tunnel Road, Tai Po Road, Sha Tin Rural Committee Road, Yuen Wo Road, Wo Che Street and Lek Yuen Estate access road.

*Timetable**From Lek Yuen**From Tai Kok Tsui Ferry**Frequency
minutes*

5.40 a.m. — 9.40 a.m.	6.33 a.m. — 10.33 a.m.	15
9.40 a.m. — 10.55 a.m.	10.33 a.m. — 11.48 a.m.	25
10.55 a.m. — 6.55 p.m.	11.48 a.m. — 7.48 p.m.	15
6.55 p.m. — 8.10 p.m.	7.48 p.m. — 9.03 p.m.	25
8.10 p.m. — 11.25 p.m.	9.03 p.m. — 12.18 a.m.	15

Faretable

\$1.40 per single journey

(Lion Rock Tunnel Toll Plaza to Lek Yuen—\$1.10)

Journey Distance

13.5 km

Journey Time

47 minutes. Average speed 17.2 km/h

Vehicle Allocation/Carrying Capacity

7 Double Deckers of capacity not exceeding 125

Minimum number of passengers that can be carried during a peak hour in *each* direction: 430**New Territories Urban Route No. 87A***Route*

Pok Hong to Mong Kok (West): via Shui Chuen Au Street, Sha Kok Street, Sha Tin Wai Road, Tai Chung Kiu Road, Che Kung Miu Road, Hung Mui Kuk Road, Lion Rock Tunnel Road, Lung Cheung Road, Nam Cheong Street, Lai Chi Kok Road, Tong Mei Road, Argyle Street and Shanghai Street.

Mong Kok (West) to Pok Hong: via Shanghai Street, Lai Chi Kok Road, Prince Edward Road, Tai Nan Street, Cedar Street, Yu Chau Street, Wong Chuk Street, Tai Po Road, Un Chau Street, Nam Cheong Street, Lung Cheung Road, Lion Rock Tunnel Road, Hung Mui Kuk Road, Che Kung Miu Road, Tai Chung Kiu Road, Sha Kok Street, Jat Min Chuen Street and Sha Kok Street.

Timetable

<i>From Pok Hong</i>	<i>From Mong Kok (West)</i>	<i>Frequency minutes</i>
5.40 a.m. - 9.40 a.m.	6.20 a.m. - 10.26 a.m.	7/8
9.40 a.m. - 10.10 a.m.	10.26 a.m. - 10.56 a.m.	15
10.17 a.m. - 10.47 a.m.	11.03 a.m. - 11.33 a.m.	15
10.47 a.m. - 6.40 p.m.	11.33 a.m. - 7.26 p.m.	7/8
6.40 p.m. - 7.10 p.m.	7.26 p.m. - 7.56 p.m.	15
7.17 p.m. - 7.47 p.m.	8.08 p.m. - 8.33 p.m.	15
7.47 p.m. - 11.10 p.m.	8.33 p.m. - 11.50 p.m.	7/8

Faretable

\$1.40 per single journey

(Lion Rock Tunnel Toll Plaza to Pok Hong—\$1.10)

Journey Distance

12.1 km

Journey Time

46 minutes. Average speed 15.8 km/h

Vehicle Allocation/Carrying Capacity

13 Double Deckers of capacity not exceeding 125

Minimum number of passengers that can be carried during a peak hour in *each* direction: 870**New Territories Urban Route No. 87B***Route*

Sun Tin Wai to Tai Kok Tsui Ferry: via Sun Tin Wai Estate access road, Sha Tin Tau Road, Chun Shek Estate access road, Chun Shek Bus Terminus, Chun Shek Estate access road, Sha Tin Tau Road, Che Kung Miu Road, Tin Sam Street, Hung Mui Kuk Road, Lion Rock Tunnel Road, Lung Cheung Road, Nam Cheong Street, Lai Chi Kok Road, Shanghai Street, Argyle Street and Cherry Street.

Tai Kok Tsui Ferry to Sun Tin Wai: via Pok Man Street, Tai Kok Tsui Road (New Carriageway), Beech Street, Cherry Street, Argyle Street, Shanghai Street, Lai Chi Kok Road, Prince Edward Road, Tai Nan Street, Cedar Street, Yu Chau Street, Wong Chuk Street, Tai Po Road, Un Chau Street, Nam Cheong Street, Lung Cheung Road, Lion Rock Tunnel Road, Hung Mui Kuk Road, Tin Sam Street, Che Kung Miu Road, Sha Tin Tau Road, Chun Shek Estate access road, Chun Shek Bus Terminus, Chun Shek Estate access road, Sha Tin Tau Road and Sun Tin Wai Estate access road.

*Timetable**From Sun Tin Wai**From Tai Kok Tsui Ferry**Frequency
minutes*

5.50 a.m. - 9.50 a.m.
 9.50 a.m. - 10.50 a.m.
 10.50 a.m. - 6.50 p.m.
 6.50 p.m. - 7.50 p.m.
 7.50 p.m. - 11.10 p.m.

6.45 a.m. - 10.45 a.m.
 10.45 a.m. - 11.45 a.m.
 11.45 a.m. - 7.45 p.m.
 7.45 p.m. - 8.45 p.m.
 8.45 p.m. - 12.05 a.m.

10
 20
 10
 20
 10

Faretable

\$1.40 per single journey

(Lion Rock Tunnel Toll Plaza to Sun Tin Wai—\$1.10)

Journey Distance

13.3 km

Journey Time

49 minutes. Average speed 16.9 km/h

Vehicle Allocation/Carrying Capacity

11 Double Deckers of capacity not exceeding 125

Minimum number of passengers that can be carried during a peak hour in *each* direction: 630

New Territories Urban Route No. 88K*Route*

Hin Tin to Ho Tung Lau: via Hin Keng Street, Fu Kin Street, Tin Sam Street, Hung Mui Kuk Road, Tsuen Nam Road, Tai Wai Road, Tai Po Road, Sha Tin Rural Committee Road, Tai Po Road, Sha Tin Central Bus Terminus, Sha Tin Centre Street, Wang Pok Street, Yuen Wo Road, Fo Tan Road, Min Fong Street, Wo Shing Street, Wo Heung Street, Au Pui Wan Street, Tsung Tau Ha Road, Lok Lam Road and Road D15.

Ho Tung Lau to Hin Tin: via Road D15, Lok Lam Road, Lok Lin Path, Tsung Tau Ha Road, Au Pui Wan Street, Min Fong Street, Wo Shing Street, Wo Heung Street, Au Pui Wan Street, Min Fong Street, Fo Tan Road, Yuen Wo Road, Sha Tin Rural Committee Road, Tai Po Road, Sha Tin Central Bus Terminus, Sha Tin Centre Street, Wang Pok Street, Yuen Wo Road, Sha Tin Rural Committee Road, Tai Po Road, Shing Ho Road, Chik Fuk Street, Chik Luk Lane, Tsuen Nam Road, Hung Mui Kuk Road, Tin Sam Street, Fu Kin Street and Hin Keng Street.

*Timetable**From Hin Tin**From Ho Tung Lau**Frequency
minutes*

6.00 a.m. - 10.00 a.m.
 10.00 a.m. - 11.20 a.m.
 11.20 a.m. - 7.08 p.m.
 7.08 p.m. - 8.28 p.m.
 8.28 p.m. - 10.40 p.m.

6.12 a.m. - 10.36 a.m.
 10.36 a.m. - 11.56 a.m.
 11.56 a.m. - 7.44 p.m.
 7.44 p.m. - 9.04 p.m.
 9.04 p.m. - 11.16 p.m.

12
 20
 12
 20
 12

Faretable

\$1.00 per single journey

Below scale fare authorized under section 13(4)(b)

Journey Distance

9.7 km

Journey Time

30 minutes. Average speed 19.4 km/h

Vehicle Allocation/Carrying Capacity

6 Single Deckers of capacity not exceeding 125

Minimum number of passengers that can be carried during a peak hour in *each* direction: 275**New Territories Urban Route No. 89***Route*

Lek Yuen to Kwun Tong (Yuet Wah Street): via Lek Yuen Estate access road, Wo Che Street, Yuen Wo Road, Sha Tin Rural Committee Road, Tai Po Road, Lion Rock Tunnel Road, Lung Cheung Road, flyover, Kwun Tong Road, Ngau Tau Kok Road, Hong Ning Road and Mut Wah Street.

Kwun Tong (Yuet Wah Street) to Lek Yuen: via Yuet Wah Street, Hip Wo Street, Tung Yan Street, Yue Man Square, Hong Ning Road, Ngau Tau Kok Road, Kwun Tong Road, Lung Cheung Road, Lion Rock Tunnel Road, Tai Po Road, Sha Tin Rural Committee Road, Yuen Wo Road, Wo Che Street and Lek Yuen Estate access road.

Timetable

<i>From Lek Yuen</i>	<i>From Kwun Tong</i>	<i>Frequency minutes</i>
5.50 a.m. - 6.14 a.m.	5.50 a.m. - 6.02 a.m.	12
6.14 a.m. - 9.50 a.m.	6.02 a.m. - 9.50 a.m.	6
9.50 a.m. - 10.50 a.m.	9.50 a.m. - 10.50 a.m.	12
10.50 a.m. - 7.02 p.m.	10.50 a.m. - 7.02 p.m.	6
7.02 p.m. - 8.02 p.m.	7.02 p.m. - 8.02 p.m.	12
8.02 p.m. - 11.14 p.m.	8.02 p.m. - 11.02 p.m.	6
11.14 p.m. - 12.14 a.m.	11.02 p.m. - 12.14 a.m.	12

Faretable

\$1.40 per single journey

(Lion Rock Tunnel Toll Plaza to Lek Yuen—\$1.10)

Journey Distance

14.7 km

Journey Time

43 minutes. Average speed 20.5 km/h

Vehicle Allocation/Carrying Capacity

16 Double Deckers of capacity not exceeding 125

Minimum number of passengers that can be carried during a peak hour in *each* direction: 1 060**New Territories Urban Route No. 89A***Route*

Yuen Chau Kok to Kwun Tong (Yuet Wah Street): via Chap Wai Kon Street, Ngan Shing Street, Siu Lek Yuen Road, Tai Chung Kiu Road, Sha Tin Wai Road, Sha Kok Street, Jat Min Chuen Street, Sha Kok Street, Tai Chung Kiu Road, Che Kung Miu Road, Hung Mui Kuk Road, Lion Rock Tunnel Road, Lung Cheung Road, flyover, Kwun Tong Road, Hong Ning Road and Mut Wan Street.

Kwun Tong (Yuet Wah Street) to Yuen Chau Kok: via Yuet Wah Street, Hip Wo Street, Tung Yan Street, Yue Man Square, Hong Ning Road, Kwun Tong Road, Lung Cheung Road, Lion Rock Tunnel Road, Hung Mui Kuk Road, Che Kung Miu Road, Tai Chung Kiu Road, Sha Kok Street, Jat Min Chuen Street, Sha kok Street, Sha Tin Wai Road, Tai Chung Kiu Road, Siu Lek Yuen Road, Ngan Shing Street and Chap Wai Kon Street.

*Timetable**From Yuen Chau Kok**From Kwun Tong**Frequency
minutes*

—	5.54 a.m. — 6.04 a.m.	10
5.54 a.m. — 9.54 a.m.	6.04 a.m. — 9.56 a.m.	8
9.54 a.m. — 11.30 a.m.	9.56 a.m. — 11.32 a.m.	12
11.30 a.m. — 6.50 p.m.	11.32 a.m. — 6.52 p.m.	8
6.50 p.m. — 8.14 p.m.	6.52 p.m. — 8.16 p.m.	12
8.14 p.m. — 11.58 p.m.	8.16 p.m. — 12.00 midnight	8

Faretable

\$1.40 per single journey

Below scale fare authorized under section 13(4)(b)

(Lion Rock Tunnel Toll Plaza to Yuen Chau Kok—\$1.10)

Journey Distance

15.9 km

Journey Time

46 minutes. Average speed 20.7 km/h

Vehicle Allocation/Carrying Capacity

13 Double Deckers of capacity not exceeding 125

Minimum number of passengers that can be carried during a peak hour in each direction: 790

New Territories Urban Route No. 89B*Route*

Pok Hong to Kwun Tong (Elegance Road): via Shui Chuen Au Street, Sha Kok Street, Tai Chung Kiu Road, Che Kung Miu Road, Hung Mui Kuk Road, Lion Rock Tunnel Road, Lung Cheung Road, Hammer Hill Road, Choi Hung Bus Terminus, Prince Edward Road East, Kwun Tong Road, Hong Ning Road and Ngau Tau Kok Road.

Kwun Tong (Elegance Road) to Pok Hong: via Ngau Tau Kok Road, Elegance Road, Kwun Tong Road, Lung Cheung Road, Lion Rock Tunnel Road, Hung Mui Kuk Road, Che Kung Miu Road, Tai Chung Kiu Road, Sha Kok Street, Jat Ming Chuen Street and Sha Kok Street.

*Timetable**From Pok Hong**From Kwun Tong (Elegance Road)**Frequency
minutes*

6.00 a.m. — 9.44 a.m.	6.00 a.m. — 10.24 a.m.	8
9.44 a.m. — 10.44 a.m.	10.24 a.m. — 11.24 a.m.	20
10.44 a.m. — 4.20 p.m.	11.24 a.m. — 4.12 p.m.	16
4.20 p.m. — 6.44 p.m.	4.12 p.m. — 7.24 p.m.	8
6.44 p.m. — 7.44 p.m.	7.24 p.m. — 8.24 p.m.	20
7.44 p.m. — 9.20 p.m.	8.24 p.m. — 9.52 p.m.	8
9.20 p.m. — 11.12 p.m.	9.52 p.m. — 11.12 p.m.	16

Faretable

\$1.40 per single journey

(Lion Rock Tunnel Toll Plaza to Pok Hong—\$1.10)

Journey Distance

12.6 km

Journey Time

40 minutes. Average speed 18.9 km/h

Vehicle Allocation/Carrying Capacity

11 Double Deckers of capacity not exceeding 125

Minimum number of passengers that can be carried during a peak hour in *each* direction: 790**New Territories Urban Route No. 90***Route***Choi Hung to Rennie's Mill:** via Hammer Hill Road, Lung Cheung Road, Clear Water Bay Road, Anderson Road and Po Lam Road.**Rennie's Mill to Choi Hung:** via Po Lam Road, Anderson Road, Clear Water Bay Road, Lung Cheung Road and Hammer Hill Road.*Timetable*

<i>From Choi Hung</i>	<i>From Rennie's Mill</i>	<i>Frequency minutes</i>
<i>Mondays to Saturdays</i>		
5.45 a.m. - 6.10 a.m.	---	25
6.10 a.m. - 9.30 a.m.	6.30 a.m. - 9.50 a.m.	20
9.30 a.m. - 10.30 a.m.	9.50 a.m. - 11.15 a.m.	30
10.30 a.m. - 12.00 noon	11.15 a.m. - 12.45 p.m.	45
12.00 noon - 3.30 p.m.	12.45 p.m. - 4.10 p.m.	30
3.30 p.m. - 7.30 p.m.	4.10 p.m. - 7.50 p.m.	20
7.30 p.m. - 9.00 p.m.	7.50 p.m. - 9.45 p.m.	30
9.00 p.m. - 11.15 p.m.	9.45 p.m. - 12.00 midnight	45
<i>Sundays and Public Holidays</i>		
6.10 a.m. - 9.30 a.m.	6.50 a.m. - 9.50 a.m.	20
9.30 a.m. - 10.30 a.m.	9.50 a.m. - 11.15 a.m.	30
10.30 a.m. - 12.00 noon	11.15 a.m. - 12.45 p.m.	45
12.00 noon - 3.30 p.m.	12.45 p.m. - 4.10 p.m.	30
3.30 p.m. - 7.30 p.m.	4.10 p.m. - 7.50 p.m.	20
7.30 p.m. - 9.00 p.m.	7.50 p.m. - 9.45 p.m.	30
9.00 p.m. - 11.15 p.m.	9.45 p.m. - 12.00 midnight	45

Faretable

\$1.10 per single journey

Journey Distance

9.7 km

Journey Time

37 minutes. Average speed 15.7 km/h

Vehicle Allocation/Carrying Capacity

4 Single Deckers of capacity not exceeding 70 and not exceeding 7.70 m length and 2.29 m width with wheelbase not exceeding 4.09 m

Minimum number of passengers that can be carried during a peak hour in *each* direction: 120**New Territories Rural Route No. 91***Route***Choi Hung to Clear Water Bay:** via Hammer Hill Road, Lung Cheung Road, Clear Water Bay Road and Clear Water Bay Beach access road.**Clear Water Bay to Choi Hung:** via Clear Water Bay Beach access road, Clear Water Bay Road, Lung Cheung Road and Hammer Hill Road.

Timetable

<i>From Choi Hung</i>	<i>From Clear Water Bay</i>	<i>Frequency minutes</i>
6.04 a.m. – 10.16 a.m.	6.22 a.m. – 10.58 a.m.	12
10.16 a.m. – 12.01 p.m.	10.58 a.m. – 12.43 p.m.	15
12.01 p.m. – 7.01 p.m.	12.43 p.m. – 7.43 p.m.	12
7.01 p.m. – 8.46 p.m.	7.43 p.m. – 9.28 p.m.	15
8.46 p.m. – 9.34 p.m.	9.28 p.m. – 10.16 p.m.	12
9.34 p.m. – 10.04 p.m.	10.16 p.m. – 10.46 p.m.	15

On Sundays and Public Holidays (June to September Only), the number of basic hourly departures will be 6 instead of 5

Faretable

\$1.70 per single journey

Journey Distance

15.5 km

Journey Time

37 minutes. Average speed 25.1 km/h

Vehicle Allocation/Carrying Capacity

7 Double Deckers of capacity not exceeding 125 and fitted with retarders

Minimum number of passengers that can be carried during a peak hour in *each* direction: 575

New Territories Rural Route No. 91M*Route*

Hang Hau to Choi Hung MTR Station: via Hang Hau Road and Clear Water Bay Road.

Choi Hung MTR Station to Hang Hau: via Clear Water Bay Road, Lung Cheung Road, Clear Water Bay Road and Hang Hau Road.

Timetable

<i>From Hang Hau</i>	<i>From Choi Hung MTR Station</i>	<i>Frequency minutes</i>
6.30 a.m. – 12.00 midnight	6.00 a.m. – 11.30 p.m.	30

Faretable

\$1.10 per single journey

Journey Distance

9.8 km

Journey Time

26 minutes. Average speed 22.6 km/h

Vehicle Allocation/Carrying Capacity

2 Double Deckers of capacity not exceeding 125

Vehicles to be fitted with retarders

Minimum number of passengers that can be carried during a peak hour in *each* direction: 230

New Territories Rural Route No. 91R*Route*

Ping Shek to Clear Water Bay: via Clear Water Bay Road, Lung Cheung Road, Clear Water Bay Road and Clear Water Bay Beach access road.

Clear Water Bay to Ping Shek: via Clear Water Bay Beach access road, Clear Water Bay Road, Lung Cheung Road, Kwun Tong Road and Ping Shek Estate access road.

Timetable

<i>From Ping Shek</i>	<i>From Clear Water Bay</i>	<i>Frequency minutes</i>
<i>Sundays and Public Holidays—June to September only (Weather Permitting)</i>		
7.30 a.m. – 11.00 a.m.	8.20 a.m. – 11.50 a.m.	10
11.00 a.m. – 2.00 p.m.	11.50 a.m. – 2.50 p.m.	20
2.00 p.m. – 6.50 p.m.	2.50 p.m. – 7.40 p.m.	10

Service may be cancelled at short notice

Frequency may be adjusted to suit traffic requirements

Faretable

\$3.00 per single journey

No half fare for children

Student travel cards and bus coupons are not valid

Journey Distance

14.5 km

Journey Time

45 minutes. Average speed 19.3 km/h

Vehicle Allocation/Carrying Capacity

10 Double Deckers of capacity not exceeding 125

Minimum number of passengers that can be carried during a peak hour in *each* direction: 690

New Territories Rural Route No. 92

Route

Choi Hung to Sai Kung: via Hammer Hill Road, Lung Cheung Road, Clear Water Bay Road and Hiram's Highway.

Sai Kung to Choi Hung: via Hiram's Highway, Clear Water Bay Road, Lung Cheung Road and Hammer Hill Road.

Timetable

<i>From Choi Hung</i>	<i>From Sai Kung</i>	<i>Frequency minutes</i>
6.06 a.m. – 9.42 a.m.	6.00 a.m. – 10.24 a.m.	12
9.42 a.m. – 10.07 a.m.	10.24 a.m. – 10.49 a.m.	25
10.07 a.m. – 11.07 a.m.	10.49 a.m. – 11.49 a.m.	20
11.07 a.m. – 6.55 p.m.	11.49 a.m. – 7.37 p.m.	12
6.55 p.m. – 7.20 p.m.	7.37 p.m. – 8.02 p.m.	25
7.20 p.m. – 8.20 p.m.	8.02 p.m. – 9.02 p.m.	20
8.20 p.m. – 10.56 p.m.	9.02 p.m. – 11.38 p.m.	12

Additional journeys may be operated on Sundays and Public Holidays to meet traffic requirements

Faretable

\$1.40 per single journey

Journey Distance

13.7 km

Journey Time

37 minutes. Average speed 22.2 km/h

Vehicle Allocation/Carrying Capacity

7 Double Deckers of capacity not exceeding 125 and fitted with retarders

Minimum number of passengers that can be carried during a peak hour in *each* direction: 575**New Territories Recreation Route No. 93R***Route***Choi Hung to Pak Tam Chung:** via Hammer Hill Road, Lung Cheung Road, Clear Water Bay Road, New Clear Water Bay Road, Hiram's Highway and Tai Mong Tsai Road.**Pak Tam Chung to Choi Hung:** via Tai Mong Tsai Road, Sai Kung Bus Terminus, Hiram's Highway, New Clear Water Bay Road, Clear Water Bay Road, Lung Cheung Road and Hammer Hill Road.*Timetable*

<i>From Choi Hung</i>	<i>From Pak Tam Chung</i>	<i>Frequency minutes</i>
<i>Sundays and Public Holidays (Weather Permitting)</i>		
7.30 a.m. – 10.30 a.m.	8.30 a.m. – 11.30 a.m.	20
10.30 a.m. – 3.10 p.m.	11.30 a.m. – 4.10 p.m.	40
3.10 p.m. – 6.30 p.m.	4.10 p.m. – 7.30 p.m.	20

Service may be cancelled at short notice

Frequency may be adjusted to suit traffic requirements

Faretable

\$4.00 per single journey

No half fare for children

Student travel cards and bus coupons are not valid

Journey Distance

23.6 km

Journey Time

52 minutes. Average speed 27.2 km/h

Vehicle Allocation/Carrying Capacity

6 Double Deckers of capacity not exceeding 125

Minimum number of passengers that can be carried during a peak hour in *each* direction: 315**New Territories Rural Route No. 94***Route***Sai Kung to Wong Shek Pier:** via Po Tung Road, Tai Mong Tsai Road and Pak Tam Road.**Wong Shek Pier to Sai Kung:** via Pak Tam Road, Tai Mong Tsai Road and Po Tung Road.*Timetable*

<i>From Sai Kung</i>	<i>From Wong Shek Pier</i>	<i>Frequency</i>
<i>Mondays to Saturdays</i>		
7.00 a.m. – 4.00 p.m.	7.35 a.m. – 4.35 p.m.	Hourly
4.50 p.m.	5.25 p.m.	
6.00 p.m. – 7.00 p.m.	6.35 p.m. – 7.35 p.m.	Hourly

Additional Journeys:—

Sai Kung to Tai Mong Tsai 6.15 a.m., 6.45 a.m. and 8.00 p.m.

Tai Mong Tsai to Sai Kung 6.30 a.m., 7.00 a.m. and 8.15 p.m.

*From Sai Kung**From Wong Shek Pier**Frequency**Sundays and Public Holidays*

8.00 a.m. - 7.00 p.m.

8.35 a.m. - 11.35 a.m.

Hourly

—

12.30 p.m. - 4.30 p.m.

Hourly

—

5.40 p.m. - 7.40 p.m.

Hourly

Additional Journeys:—

Sai Kung to Tai Mong Tsai 6.45 a.m., 7.15 a.m., 7.45 a.m. and 8.00 p.m.

Tai Mong Tsai to Sai Kung 7.00 a.m., 7.30 a.m., 8.00 a.m. and 8.15 p.m.

*Faretable**Section**No.*

Sai Kung

1 \$1.00 Tai Mong Tsai

2 \$1.40 \$1.10 Wong Shek Pier

Approved for carriage of baggage and goods exceeding 4.5 kg but not exceeding 45.5 kg in weight

Journey Distance

14.6 km

Journey Time

30 minutes. Average speed 29.2 km/h

Vehicle Allocation/Carrying Capacity

1 Double Decker of capacity not exceeding 125

Minimum number of passengers that can be carried during a peak hour in *each* direction: 110**New Territories Recreation Route No. 95R***Route***Pak Tam Chung to Wong Shek Pier:** via Tai Mong Tsai Road and Pak Tam Road.**Wong Shek Pier to Pak Tam Chung:** via Pak Tam Road and Tai Mong Tsai Road.*Timetable**From Pak Tam Chung**From Wong Shek Pier**Frequency*

minutes

*Sundays and Public Holidays only
(Weather Permitting)*

8.35 a.m. - 6.35 p.m.

8.53 a.m. - 6.53 p.m.

12

Service may be cancelled at short notice

Frequency may be adjusted to suit traffic requirements

Faretable

\$2.20 per single journey

No half fare for children

Student travel cards and bus coupons are not valid

Journey Distance

6.4 km

Journey Time

15 minutes. Average speed 25.6 km/h

Vehicle Allocation/Carrying Capacity

3 Double Deckers of capacity not exceeding 125

Minimum number of passengers that can be carried during a peak hour in *each* direction: 530**New Territories Rural Route No. 99***Route***Sai Kung to Nai Chung:** via Po Tung Road, Tai Mong Tsai Road and Nai Chung access road.**Nai Chung to Sai Kung:** via Nai Chung access road, Tai Mong Tsai Road and Po Tung Road.*Timetable*

<i>From Sai Kung</i>	<i>From Nai Chung</i>	<i>Frequency</i>
<i>Mondays to Saturdays</i>		
7.15 a.m. – 9.15 a.m.	7.37 a.m. – 9.37 a.m.	Hourly
11.15 a.m. – 3.15 p.m.	11.37 a.m. – 3.37 p.m.	Hourly
5.15 p.m. – 7.15 p.m.	5.37 p.m. – 7.37 p.m.	Hourly
<i>Sundays and Public Holidays</i>		
8.15 a.m. – 11.15 a.m.	8.37 a.m. – 11.37 a.m.	Hourly
1.30 p.m. – 3.30 p.m.	1.52 p.m. – 3.52 p.m.	2 hours
5.15 p.m. – 7.15 p.m.	5.37 p.m. – 7.37 p.m.	Hourly

Faretable

<i>Section No.</i>	<i>Sai Kung</i>	<i>Tai Wai</i>	<i>Nai Chung</i>
1	80¢		
2	\$1.00	\$1.00	

Approved for carriage of baggage and goods exceeding 4.5 kg but not exceeding 45.4 kg in weight

Journey Distance

8.4 km

Journey Time

18 minutes. Average speed 28.0 km/h

Vehicle Allocation/Carrying Capacity

1 Double Decker of capacity not exceeding 125

Minimum number of passengers that can be carried during a peak hour in *each* direction: 110**Cross Harbour Urban Route No. 101***Route***Kwun Tong (Yue Man Square) to Kennedy Town:** via Tung Yan Street, Yue Man Square, Hong Ning Road, Ngau Tau Kok Road, flyover, Kwun Tong Road, Prince Edward Road East, Ma Tau Chung Road, Ma Tau Wai Road, Chatham Road North, Hong Chong Road, Cross Harbour Tunnel, Canal Road flyover, Canal Road East, Leighton Road, Morrison Hill Road, Wan Chai Road, Fleming Road, Hennessy Road, Queensway, Des Voeux Road Central, Queen Victoria Street, Queen's Road Central, Queen's Road West, Belcher's Street and Victoria Road.**Kennedy Town to Kwun Tong (Yue Man Square):** via Victoria Road, Belcher's Street, Queen's Road West, Hill Road, Des Voeux Road West, Connaught Road West, Connaught Road Central, Gilman Street, Des Voeux Road Central, Queensway, Hennessy Road, Fleming Road, Wan Chai Road, Morrison Hill Road, Leighton Road, Canal Road West, Canal Road flyover, Cross Harbour Tunnel, Hong Chong Road, flyover, Chatham Road North, Ma Tau Wai Road, Ma Tau Chung Road, Prince Edward Road East, Kwun Tong Road, Hong Ning Road, Yue Man Square and Fu Yan Street.

Timetable

<i>From Kwun Tong</i>	<i>From Kennedy Town</i>	<i>Frequency minutes</i>
	<i>Daily</i>	
—	6.00 a.m. – 7.10 a.m.	10
6.00 a.m. – 10.40 a.m.	7.10 a.m. – 10.40 a.m.	5
10.40 a.m. – 3.20 p.m.	10.40 a.m. – 3.20 p.m.	10
3.20 p.m. – 10.20 p.m.	3.20 p.m. – 10.20 p.m.	5
*10.20 p.m. – 12.30 a.m.	10.20 p.m. – 12.30 a.m.	10

*Operated to Cleverly Street only from 11.40 p.m.

Faretable

\$2.50 per single journey (\$1.00 on leaving the tunnel)

No half fare for children

Student travel cards and bus coupons are not valid

Journey Distance

19.8 km

Journey Time

65 minutes. Average speed 18.3 km/h

Vehicle Allocation/Carrying Capacity

14 Double Deckers of capacity not exceeding 170 (KMB)

14 Double Deckers of capacity not exceeding 170 (CMB)

Minimum number of passengers that can be carried during a peak hour in *each* direction: 1 380 (KMB); 1 380 (CMB)

Cross Harbour Recreation Route No. 101R*Route*

Happy Valley Race Course to Kwun Tong (Yue Man Square): via Sports Road, Morrison Hill Road, Leighton Road, Canal Road West, Canal Road flyover, Cross Harbour Tunnel, Hong Chong Road, flyover, Chatham Road North, Ma Tau Wai Road, Ma Tau Chung Road, Prince Edward Road East, Choi Hung Road, Choi Hung Bus Terminus, Prince Edward Road East, Kwun Tong Road, Hong Ning Road, Yue Man Square and Fu Yan Street.

Timetable

From Happy Valley Race Course

*Minimum
Frequency
minutes*

Operated on the occasion of Race Days at Happy Valley only

Buses will stand-by at the Race Course from the fourth race until approximately one hour after the last race.

4

Service may be cancelled or curtailed at short notice

Frequency may be adjusted to suit traffic requirements

Faretable

\$4.00 per single journey (\$1.80 on leaving the tunnel)

No half fare for children

Student travel cards and bus coupons are not valid

Journey Distance

14.0 km

Journey Time

54 minutes. Average speed 15.6 km/h

Vehicle Allocation/Carrying Capacity

10 Double Deckers of capacity not exceeding 125 (KMB)

10 Double Deckers of capacity not exceeding 125 (CMB)

Minimum number of passengers that can be carried per hour 1 650 (KMB); 1 650 (CMB)

Cross Harbour Urban Route No. 102*Route*

Lai Chi Kok (Bridge) to Shau Kei Wan: via Lai Chi Kok Beach Road, Cheung Sha Wan Road, Nathan Road, Gascoigne Road, Chatham Road North, flyover, Hong Chong Road, Cross Harbour Tunnel, flyover, Gloucester Road, Causeway Road, King's Road, Shau Kei Wan Road, Factory Street, Wang Wa Street and Kam Wa Street.

Shau Kei Wan to Lai Chi Kok (Bridge): via Kam Wa Street, Shau Kei Wan Main Street East, Shau Kei Wan Road, King's Road, Causeway Road, Hing Fat Street, Victoria Park Road, Gloucester Road, (Canal Road flyover, Canal Road East, Canal Road West, Canal Road flyover)*, flyover, Cross Harbour Tunnel, Hong Chong Road, Chatham Road North, Gascoigne Road, Nathan Road, Public Square Street, Shanghai Street, Lai Chi Kok Road, Prince Edward Road West, Tai Nan Street, Cedar Street, Yu Chau Street, Yen Chow Street, Cheung Sha Wan Road and unnamed road.

*Journeys to Lai Chi Kok will be diverted between 7.00 a.m. and 10.00 a.m. and between 4.00 p.m. and 7.00 p.m. and during periods of traffic congestion

Timetable

<i>From Lai Chi Kok (Bridge)</i>	<i>From Shau Kei Wan</i>	<i>Frequency minutes</i>
<i>Mondays to Saturdays</i>		
6.00 a.m. - 6.30 a.m.	6.00 a.m. - 6.30 a.m.	10
6.30 a.m. - 10.50 a.m.	6.30 a.m. - 10.50 a.m.	5
10.50 a.m. - 3.10 p.m.	10.50 a.m. - 3.10 p.m.	10
3.10 p.m. - 11.45 p.m.	3.10 p.m. - 11.45 p.m.	5
<i>Sundays and Public Holidays</i>		
6.30 a.m. - 10.50 a.m.	6.30 a.m. - 10.50 a.m.	5
10.50 a.m. - 3.10 p.m.	10.50 a.m. - 3.10 p.m.	10
3.10 p.m. - 11.45 p.m.	3.10 p.m. - 11.45 p.m.	5

Faretable

\$2.50 per single journey (\$1.00 on leaving the tunnel)

No half fare for children

Student travel cards and bus coupons are not valid

Journey Distance

17.9 km

Journey Time

60 minutes. Average speed 17.9 km/h

Vehicle Allocation/Carrying Capacity

13 Double Deckers of capacity not exceeding 170 (KMB)

13 Double Deckers of capacity not exceeding 146 (CMB)

Minimum number of passengers that can be carried during a peak hour in each direction: 1 690 (KMB); 1 380 (CMB)

Cross Harbour Recreation Route No. 102R*Route*

Happy Valley Race Course to Lai Chi Kok (Bridge): via Wong Nai Chung Road, Morrison Hill Road, Leighton Road, Canal Road West, Canal Road flyover, Cross Harbour Tunnel, Hong Chong Road, Chatham Road North, Gascoigne Road, Nathan Road, Public Square Street, Shanghai Street, Lai Chi Kok Road, Prince Edward Road West, Tai Nan Street, Cedar Street, Yu Chau Street, Yen Chow Street, Cheung Sha Wan Road and unnamed Road.

Timetable

From Happy Valley Race Course

*Minimum
Frequency
minutes*

Operated on the occasion of Race Days at Happy Valley only

Buses will stand-by at the Race Course from the fourth race until approximately one hour after the last race

4

Service may be cancelled or curtailed at short notice

Frequency may be adjusted to suit traffic requirements

Faretable

\$4.00 per single journey (\$1.80 on leaving the tunnel)

No half fare for children

Student travel cards and bus coupons are not valid

Journey Distance

11.4 km

Journey Time

43 minutes. Average speed 15.9 km/h

Vehicle Allocation/Carrying Capacity

20 Double Deckers of capacity not exceeding 125 (KMB)

20 Double Deckers of capacity not exceeding 146 (CMB)

Minimum number of passengers that can be carried per hour 1 650 (KMB); 1 650 (CMB)

Cross Harbour Urban Route No. 103*Route*

Lok Fu to Pokfield Road: via Wang Tau Hom East Road, Junction Road, Waterloo Road, Wylie Road, Gascoigne Road, Chatham Road North, flyover, Hong Chong Road, Cross Harbour Tunnel, flyover, Gloucester Road, Harcourt Road, flyover, Connaught Road Central, Jackson Road, Chater Road, Murray Road, Queensway, Cotton Tree Drive slip road, Cotton Tree Drive, Kennedy Road, Upper Albert Road, Caine Road, Bonham Road and Pok Fu Lam Road.

Pokfield Road to Lok Fu: via Pok Fu Lam Road, flyover, Bonham Road, Caine Road, Upper Albert Road, Garden Road, Lower Albert Road, Ice House Street, Chater Road, Murray Road, Queensway, Hennessy Road, Great George Street, Paterson Street, Gloucester Road, (Canal Road flyover, Canal Road East, Canal Road West, Canal Road flyover)*, flyover, Cross Harbour Tunnel, Hong Chong Road, Chatham Road North, Gascoigne Road, Wylie Road, Princess Margaret Road, Pui Ching Road, Waterloo Road, Hereford Road, Renfrew Road, Junction Road, Wang Tau Hom East Road and Wang Tau Hom South Road.

*Journeys to Lok Fu will be diverted between 7.00 a.m. and 10.00 a.m. and between 4.00 p.m. and 7.00 p.m. and during periods of traffic congestion

Timetable

<i>From Lok Fu</i>	<i>From Pokfield Road</i>	<i>Frequency minutes</i>
<i>Mondays to Saturdays</i>		
6.40 a.m. - 9.00 a.m.	6.40 a.m. - 9.00 a.m.	10
9.00 a.m. - 4.00 p.m.	9.00 a.m. - 4.00 p.m.	15
4.00 p.m. - 8.20 p.m.	4.00 p.m. - 8.20 p.m.	10
<i>Sundays and Public Holidays</i>		
6.40 a.m. - 9.00 a.m.	6.40 a.m. - 9.00 a.m.	20
9.00 a.m. - 4.00 p.m.	9.00 a.m. - 4.00 p.m.	15
4.00 p.m. - 8.20 p.m.	4.00 p.m. - 8.20 p.m.	10

Faretable

\$2.50 per single journey (\$1.00 on leaving the tunnel)

No half fare for children

Student travel cards and bus coupons are not valid

Journey Distance

15.9 km

Journey Time

60 minutes. Average speed 16.2 km/h

Vehicle Allocation/Carrying Capacity

7 Double Deckers of capacity not exceeding 125 (KMB)

7 Double Deckers of capacity not exceeding 130 (CMB)

Minimum number of passengers that can be carried during a peak hour in *each* direction: 690 (KMB); 690 (CMB)

Cross Harbour Urban Route No. 104*Route*

Pak Tin to Kennedy Town: via Pak Wan Street, Nam Cheong Street, Woh Chai Street, Tai Hang Tung Road, Boundary Street, Knight Street, Prince Edward Road West, Nathan Road, Gascoigne Road, Chatham Road North, flyover, Hong Chong Road, Cross Harbour Tunnel, Gloucester Road, Harcourt Road, Cotton Tree Drive, flyover, Queensway, Des Voeux Road Central, Queen Victoria Street, Queen's Road Central, Queen's Road West, Belcher's Street and Victoria Road.

Kennedy Town to Pak Tin: via Victoria Road, Belcher's Street, Queen's Road West, Hill Road, Des Voeux Road West, Connaught Road West, Connaught Road Central, Gilman Street, Des Voeux Road Central, Queensway, Arsenal Street, flyover, Gloucester Road, Cross Harbour Tunnel, Hong Chong Road, Chatham Road North, Gascoigne Road, Nathan Road, Public Square Street, Shanghai Street, Mong Kok Road, Sai Yee Street, Boundary Street, Tai Hang Tung Road, Woh Chai Street, Wai Chi Street, Nam Cheong Street and Pak Wan Street.

Timetable

<i>From Pak Tin</i>	<i>From Kennedy Town</i>	<i>Frequency minutes</i>
<i>Daily</i>		
—	5.50 a.m. - 6.30 a.m.	8
6.00 a.m. - 8.30 p.m.	6.30 a.m. - 8.30 p.m.	6
8.30 p.m. - 11.50 p.m.	8.30 p.m. - 11.50 p.m.	10

Faretable

\$2.50 per single journey (\$1.00 on leaving the tunnel)

No half fare for children

Student travel cards and bus coupons are not valid

Journey Distance

17.0 km

Journey Time

55 minutes. Average speed 18.5 km/h

Vehicle Allocation/Carrying Capacity

12 Double Deckers of capacity not exceeding 170 (KMB)

12 Double Deckers of capacity not exceeding 146 (CMB)

Minimum number of passengers that can be carried during a peak hour in *each* direction: 1 490 (KMB); 1 150 (CMB)**Cross Harbour Urban Route No. 105***Route*

Lai Chi Kok (Amusement Park) to West Point: via Lai Wan Road, Mei Lai Road, Lai Chi Kok Beach Road, Cheung Sha Wan Road, Nathan Road, Gascoigne Road, Chatham Road North, flyover, Hong Chong Road, Cross Harbour Tunnel, Gloucester Road, Harcourt Road, Cotton Tree Drive, flyover, Queensway, Des Voeux Road Central, Queen Victoria Street, Queen's Road Central, Queen's Road West, Belcher's Street, Holland Street, Kennedy Town Praya and Sands Street.

West Point to Lai Chi Kok (Amusement Park): via Sands Street, Belcher's Street, Queen's Road West, Hill Road, Des Voeux Road West, Connaught Road West, Connaught Road Central, Gilman Street, Des Voeux Road Central, Queensway, Arsenal Street, flyover, Gloucester Road, Cross Harbour Tunnel, Hong Chong Road, Chatham Road North, Gascoigne Road, Nathan Road, Public Square Street, Shanghai Street, Lai chi Kok Road, Wong Chuk Street, Cheung Sha Wan Road, unnamed road, Mei Lai Road and Lai Wan Road.

*Timetable**From Lai Chi Kok**From West Point**Frequency
minutes**Daily*

6.00 a.m. - 8.30 p.m.

6.00 a.m. - 8.30 p.m.

6

8.30 p.m. - 11.50 p.m.

8.30 p.m. - 11.50 p.m.

10

Faretable

\$2.50 per single journey (\$1.00 on leaving the tunnel)

No half fare for children

Student travel cards and bus coupons are not valid

Journey Distance

17.2 km

Journey Time

60 minutes. Average speed 17.2 km/h

Vehicle Allocation/Carrying Capacity

12 Double Deckers of capacity not exceeding 125 (KMB)

12 Double Deckers of capacity not exceeding 146 (CMB)

Minimum number of passengers that can be carried during a peak hour in *each* direction: 1 150 (KMB); 1 150 (CMB)**Cross Harbour Urban Route No. 106***Route*

Chuk Yuen to Chai Wan (East): via Shatin Pass Road, Choi Hung Road, Prince Edward Road East, Ma Tau Chung Road, Mok Cheong Street, To Kwa Wan Road, Ma Tau Wai Road, Wuhu Street,

Chatham Road North, Hong Chong Road, Cross Harbour Tunnel, flyover, Gloucester Road, Causeway Road, King's Road, Shau Kei Wan Road, Chai Wan Road, Wan Tsui Road, Chai Wan Road, Sun Yip Street, Sun On Street and On Yip Street.

Chai Wan (East) to Chuk Yuen: via On Yip Street, Sun Yip Street, Chai Wan Road, Wan Tsui Road, Chai Wan Road, Shau Kei Wan Road, King's Road, Causeway Road, Hing Fat Street, Victoria Park Road, Gloucester Road, (Canal Road flyover, Canal Road East, Canal Road West, Canal Road flyover)*, flyover, Cross Harbour Tunnel, Hong Chong Road, Chatham Road North, Wuhu Street, Ma Tau Wai Road, To Kwa Wan Road, Ma Tau Kok Road, Ma Tau Chung Road, Prince Edward Road East, Choi Hung Road, Tai Shing Street and Tung Tau Tsuen Road.

*Journeys to Chuk Yuen will be diverted between 7.00 a.m. and 10.00 a.m. and between 4.00 p.m. and 7.00 p.m. and during periods of traffic congestion

Timetable

<i>From Chuk Yuen</i>	<i>From Chai Wan (East)</i>	<i>Frequency minutes</i>
	<i>Daily</i>	
6.00 a.m. - 10.30 p.m.	6.00 a.m. - 10.30 p.m.	10
10.30 p.m. - 12.00 midnight	10.30 p.m. - 12.00 midnight	15

Faretable

\$2.50 per single journey (\$1.00 on leaving the tunnel)

No half fare for children

Student travel cards and bus coupons are not valid

Journey Distance

20.5 km

(Chuk Yuen to Chai Wan 20.0 km)

(Chai Wan to Chuk Yuen 21.0 km)

Journey Time

65 minutes. Average speed 18.9 km/h

Vehicle Allocation/Carrying Capacity

7 Double Deckers of capacity not exceeding 125 (KMB)

7 Double Deckers of capacity not exceeding 130 (CMB)

Minimum number of passengers that can be carried during a peak hour in each direction: 690 (KMB); 690 (CMB)

Cross Harbour Urban Route No. 108

Route

Kowloon City (Shing Tak Street) to Braemar Hill Road: via Shing Tak Street, Fu Ning Street, Ma Tau Chung Road, Ma Tau Wai Road, Chatham Road North, Hong Chong Road, Cross Harbour Tunnel, flyover, Gloucester Road, Canal Road flyover, Canal Road East, Leighton Road, Pennington Street, Yee Wo Street, Tung Lo Wan Road, flyover, Tai Hang Road, Lai Tak Tsuen Road, Yee King Road, Cloud View Road, Tin Hau Temple Road and Braemar Hill Road.

Braemar Hill Road to Kowloon City (Shing Tak Street): via Braemar Hill Road, Cloud View Road, Yee King Road, Lai Tak Tsuen Road, Tai Hang Road, Tung Lo Wan Road, Moreton Terrace, Causeway Road, Irving Street, Pennington Street, Yee Wo Street, Hennessy Road, Canal Road bus only road, Canal Road East, Canal Road West, Canal Road flyover, Cross Harbour Tunnel, Hong Chong Road, Chatham Road North, Ma Tau Wai Road, Ma Tau Chung Road, Ma Tau Kok Road and Shing Tak Street.

Timetable

<i>From Kowloon City (Shing Tak Street)</i>	<i>From Braemar Hill Road</i>	<i>Frequency minutes</i>
<i>Mondays to Saturdays</i>		
6.30 a.m. - 10.00 a.m.	7.10 a.m. - 10.40 a.m.	15
10.00 a.m. - 12.40 p.m.	10.40 a.m. - 1.20 p.m.	20
12.40 p.m. - 6.50 p.m.	1.20 p.m. - 7.20 p.m.	15
<i>Sundays and Public Holidays</i>		
9.15 a.m. - 10.00 a.m.	9.55 a.m. - 10.40 a.m.	15
10.00 a.m. - 12.40 p.m.	10.40 a.m. - 1.20 p.m.	20
12.40 p.m. - 6.50 p.m.	1.20 p.m. - 7.20 p.m.	15

Faretable

\$2.50 per single journey (\$1.00 on leaving the tunnel)

No half fare for children

Student travel cards and bus coupons are not valid

Journey Distance

10.1 km

Journey Time

40 minutes. Average speed 15.2 km/h

Vehicle Allocation/Carrying Capacity

6 Double Deckers of capacity not exceeding 125

Minimum number of passengers that can be carried during a peak hour in each direction: 460

Cross Harbour Urban Route No. 111**Route**

Ping Shek to Central (Macau Ferry): via Clear Water Bay Road, Lung Cheung Road, Hammer Hill Road, Choi Hung Road, Prince Edward Road East, Ma Tau Chung Road, Ma Tau Wai Road, Chatham Road North, Hong Chong Road, Cross Harbour Tunnel, Canal Road flyover, Canal Road East, Leighton Road, Morrison Hill Road, Wan Chai Road, Fleming Road, Hennessy Road, Queensway, Des Voeux Road Central, Queen Victoria Street, Connaught Road Central and Macau Ferry Pier access road.

Central (Macau Ferry) to Ping Shek: via Macau Ferry Pier access road, Connaught Road Central, Gilman Street, Des Voeux Road Central, Queensway, Hennessy Road, Fleming Road, Wan Chai Road, Morrison Hill Road, Leighton Road, Canal Road West, Canal Road flyover, Cross Harbour Tunnel, Hong Chong Road, flyover, Chatham Road North, Ma Tau Wai Road, Ma Tau Chung Road, Prince Edward Road East, Choi Hung Road, Choi Hung Bus Terminus, Prince Edward Road East, Kwun Tong Road and Ping Shek Estate access road.

Timetable

<i>From Ping Shek</i>	<i>From Central (Macau Ferry)</i>	<i>Frequency minutes</i>
<i>Daily</i>		
6.30 a.m. - 9.45 a.m.	6.30 a.m. - 9.45 a.m.	5
9.45 a.m. - 1.05 p.m.	9.45 a.m. - 1.05 p.m.	10
1.05 p.m. - 7.50 p.m.	1.05 p.m. - 7.50 p.m.	5
7.50 p.m. - 12.32 a.m.	7.50 p.m. - 12.32 a.m.	6

Faretable

\$2.50 per single journey (\$1.00 on leaving the tunnel)

No half fare for children

Student travel cards and bus coupons are not valid

Journey Distance

14.6 km

Journey Time

42 minutes. Average speed 20.9 km/h

Vehicle Allocation/Carrying Capacity

10 Double Deckers of capacity not exceeding 170 (KMB)

10 Double Deckers of capacity not exceeding 150 (CMB)

Minimum number of passengers that can be carried during a peak hour in *each* direction: 1 380 (KMB); 1 380 (CMB)**Cross Harbour Recreation Route No. 111A**

(All Night Service)

*Route***Choi Hung to Causeway Bay (Hing Fat Street):** via Choi Hung Road, Prince Edward Road East, Ma Tau Chung Road, Ma Tau Wai Road, Chatham Road North, Hong Chong Road, Cross Harbour Tunnel, Gloucester Road, Victoria Park Road, Wing Hing Street, Electric Road, Lau Sin Street and Hing Fat Street.**Causeway Bay (Hing Fat Street) to Choi Hung:** via Hing Fat Street, Wing Hing Street, Electric Road, Lau Li Street, Hing Fat Street, Victoria Park Road, Gloucester Road, flyover, Cross Harbour Tunnel, Hong Chong Road, flyover, Chatham Road North, Ma Tau Wai Road, Ma Tau Chung Road, Prince Edward Road East and Choi Hung Road.*Timetable*

<i>From Causeway Bay (Hing Fat Street)</i>	<i>From Choi Hung</i>	<i>Frequency minutes</i>
<i>Lunar New Year Day only</i>		
12.30 a.m. – 6.00 a.m.	12.30 a.m. – 6.00 a.m.	10

Frequency may be adjusted to suit traffic requirements

Faretable

\$4.00 per single journey (\$1.80 on leaving the tunnel)

No half fare for children

Student travel cards and bus coupons are not valid

Journey Distance

10.2 km

Journey Time

25 minutes. Average speed 24.5 km/h

Vehicle Allocation/Carrying Capacity

10 Double Deckers of capacity not exceeding 125 (KMB)

10 Double Deckers of capacity not exceeding 125 (CMB)

Minimum number of passengers that can be carried per hour in *each* direction: 720 (KMB); 720 (CMB)**Cross Harbour Urban Route No. 112***Route***So Uk to North Point:** via Kwong Lee Road, Tonkin Street, Castle Peak Road, Yen Chow Street, Cheung Sha Wan Road, Nathan Road, Gascoigne Road, Chatham Road North, flyover, Hong Chong Road, Cross Harbour Tunnel, Canal Road flyover, Canal Road East, Leighton Road, Morrison Hill Road, Tin Lok Lane, Hennessy Road, Yee Wo Street, Causeway Road, King's Road, Tin Chiu Street and Marble Road.

North Point to So Uk: via Marble Road, Kam Hong Street, King's Road, Causeway Road, Irving Street, Pennington Street, Yee Wo Street, Hennessy Road, Canal Road bus only road, Canal Road East, Canal Road West, Canal Road flyover, Cross Harbour Tunnel, Hong Chong Road, Chatham Road North, Gascoigne Road, Nathan Road, Cheung Sha Wan Road, Tonkin Street, Po On Road and Cheung Fat Street.

Timetable

<i>From So Uk</i>	<i>From North Point</i>	<i>Frequency minutes</i>
	<i>Daily</i>	
6.40 a.m. - 10.15 a.m.	6.40 a.m. - 10.15 a.m.	5
10.15 a.m. - 1.55 p.m.	10.15 a.m. - 1.55 p.m.	10
1.55 p.m. - 10.50 p.m.	1.55 p.m. - 10.50 p.m.	5
10.50 p.m. - 12.30 a.m.	10.50 p.m. - 12.30 a.m.	10

Faretable

\$2.50 per single journey (\$1.00 on leaving the tunnel)

No half fare for children

Student travel cards and bus coupons are not valid

Journey Distance

13.7 km

Journey Time

50 minutes. Average speed 16.4 km/h

Vehicle Allocation/Carrying Capacity

11 Double Deckers of capacity not exceeding 160 (KMB)

11 Double Deckers of capacity not exceeding 170 (CMB)

Minimum number of passengers that can be carried during a peak hour in each direction: 1 380 (KMB); 1 380 (CMB)

Cross Harbour Recreation Route No. 112A

(All Night Service)

Route

Mong Kok to Causeway Bay (Hing Fat Street): via Mong Kok Road, Sai Yee Street, Prince Edward Road West, Nathan Road Gascoigne Road, Chatham Road North, flyover, Hong Chong Road, Cross Harbour Tunnel, Gloucester Road, Victoria Park Road, Wing Hing Street, Electric Road, Lau Sin Street and Hing Fat Street.

Causeway Bay (Hing Fat Street) to Mong Kok: via Hing Fat Street, Victoria Park Road, Gloucester Road, flyover, Cross Harbour Tunnel, Hong Chong Road, Chatham Road North, Gascoigne Road, Nathan Road, Argyle Street, Shanghai Street and Mong Kok Road.

Timetable

<i>From Mong Kok</i>	<i>From Causeway Bay (Hing Fat Street)</i>	<i>Frequency minutes</i>
	<i>Lunar New Year Day only</i>	
12.30 a.m. - 6.00 a.m.	12.30 a.m. - 6.00 a.m.	10

Frequency may be adjusted to suit traffic requirements

Faretable

\$4.00 per single journey (\$1.80 on leaving the tunnel)

No half fare for children

Student travel cards and bus coupons are not valid

Journey Distance

8.4 km

Journey Time

25 minutes. Average speed 20.2 km/h

Vehicle Allocation/Carrying Capacity

10 Double Deckers of capacity not exceeding 125 (KMB)

10 Double Deckers of capacity not exceeding 125 (CMB)

Minimum number of passengers that can be carried per hour in *each* direction: 720 (KMB); 720 (CMB)**Cross Harbour Urban Route No. 113***Route*

Choi Hung to West Point: via Hammar Hill Road, Lung Cheung Road, Fung Mo Street, Tung Tau Tsuen Road, Junction Road, Prince Edward Road West, Waterloo Road, Pui Ching Road, Princess Margaret Road, flyover, Hong Chong Road, Cross Harbour Tunnel, Canal Road flyover, Canal Road East, Leighton Road, Morrison Hill Road, Queen's Road East, Queensway, Des Voeux Road Central, Queen Victoria Street, Connaught Road Central, Connaught Road West, Des Voeux Road West, Queen's Road West, Belcher's Street, Holland Street, Kennedy Town Praya and Sands Street.

West Point to Choi Hung: via Sands Street, Belcher's Street, Queen's Road West, Hill Road, Des Voeux Road West, Connaught Road West, Connaught Road Central, Gilman Street, Des Voeux Road Central, Queensway, Queen's Road East, Morrison Hill Road, Leighton Road, Canal Road West, Canal Road flyover, Cross Harbour Tunnel, Hong Chong Road, Princess Margaret Road, Pui Ching Road, Waterloo Road, Prince Edward Road West, Embankment Road, Boundary Street, Junction Road, Tung Tau Tsuen Road, Sha Tin Pass Road and Choi Hung Road.

*Timetable**From Choi Hung**From West Point**Frequency
minutes**Mondays to Saturdays*

6.30 a.m. - 10.54 a.m.	6.30 a.m. - 10.54 a.m.	6
10.54 a.m. - 3.18 p.m.	10.54 a.m. - 3.18 p.m.	12
3.18 p.m. - 7.42 p.m.	3.18 p.m. - 7.42 p.m.	6
7.42 p.m. - 11.54 p.m.	7.42 p.m. - 11.54 p.m.	12

Sundays and Public Holidays

6.30 a.m. - 11.50 p.m.	6.30 a.m. - 11.50 p.m.	10
------------------------	------------------------	----

Faretable

\$2.50 per single journey (\$1.00 on leaving the tunnel)

No half fare for children

Student travel cards and bus coupons are not valid

Journey Distance

18.3 km

Journey Time

55 minutes. Average speed 20.0 km/h

Vehicle Allocation/Carrying Capacity

11 Double Deckers of capacity not exceeding 125 (KMB)

11 Double Deckers of capacity not exceeding 130 (CMB)

Minimum number of passengers that can be carried during a peak hour in *each* direction: 1 150 (KMB); 1 150 (CMB)

Cross Harbour Urban Route No. 116*Route*

Tsz Wan Shan (North) to Quarry Bay: via Tsz Wan Shan Road, Po Kong Village Road, Hammer Hill Road, Choi Hung Road, Prince Edward Road East, Ma Tau Chung Road, Ma Tau Wai Road, Chatham Road North, Hong Chong Road, Cross Harbour Tunnel, Canal Road flyover, Canal Road East, Leighton Road, Morrison Hill Road, Tin Lok Lane, Hennessy Road, Yee Wo Street, Causeway Road, King's Road, Greig Road and Yau Man Street.

Quarry Bay to Tsz Wan Shan (North): via Yau Man Street, King's Road, Causeway Road, Irving Street, Pennington Street, Yee Wo Street, Hennessy Road, Canal Road bus only road, Canal Road East, Canal Road West, Canal Road flyover, Cross Harbour Tunnel, Hong Chong Road, flyover, Chatham Road North, Ma Tau Wai Road, Ma Tau Chung Road, Prince Edward Road East, Choi Hung Road, Hammer Hill Road, Po Kong Village Road and Tsz Wan Shan Road.

Timetable

<i>From Tsz Wan Shan (North)</i>	<i>From Quarry Bay</i>	<i>Frequency minutes</i>
	<i>Daily</i>	
6.30 a.m. - 11.00 p.m.	6.30 a.m. - 11.00 p.m.	10
11.00 p.m. - 12.30 a.m.	11.00 p.m. - 12.30 a.m.	15

Faretable

\$2.5 per single journey (\$1.00 on leaving the tunnel)

No half fare for children

Student travel cards and bus coupons are not valid

Journey Distance

17.0 km

Journey Time

60 minutes. Average speed 17.0 km/h

Vehicle Allocation/Carrying Capacity

7 Double Deckers of capacity not exceeding 170 (KMB)

7 Double Deckers of capacity not exceeding 170 (CMB)

Minimum number of passengers that can be carried during a peak hour in *each* direction: 690 (KMB); 690 (CMB)

Cross Harbour Recreation Route No. 121

(All Night Service)

Route

Choi Hung to Central (Macau Ferry): via Choi Hung Road, Prince Edward Road East, Ma Tau Chung Road, Ma Tau Wai Road, Chatham Road North, Hong Chong Road, Cross Harbour Tunnel, Canal Road flyover, Canal Road East, Leighton Road, Morrison Hill Road, Wan Chai Road, Fleming Road, Hennessy Road, Queensway, Des Voeux Road Central, Queen Victoria Street, Connaught Road Central and Macau Ferry Pier access road.

Central (Macau Ferry) to Choi Hung: via Macau Ferry Pier access road, Connaught Road Central, Gilman Street, Des Voeux Road Central, Queensway, Hennessy Road, Fleming Road, Wan Chai Road, Morrison Hill Road, Leighton Road, Canal Road West, Canal Road flyover, Cross Harbour Tunnel, Hong Chong Road, flyover, Chatham Road North, Ma Tau Wai Road, Ma Tau Chung Road, Prince Edward Road East and Choi Hung Road.

*Timetable**From Choi Hung**From Central (Macau Ferry)**Frequency
minutes**Daily*

12.45 a.m. - 5.00 a.m.

12.45 a.m. - 5.00 a.m.

15

Faretable

\$4.00 per single journey (\$1.80 on leaving the tunnel)

No half fare for children

Student travel cards and bus coupons are not valid

Journey Distance

13.4 km

Journey Time

40 minutes. Average speed 20.1 km/h

Vehicle Allocation/Carrying Capacity

3 Double Deckers of capacity not exceeding 125 (KMB)

3 Double Deckers of capacity not exceeding 146 (CMB)

Minimum number of passengers that can be carried during a peak hour in *each* direction: 460 (KMB); 460 (CMB)**Cross Harbour Recreation Route No. 122**

(All Night Service)

Route

So Uk to North Point: via Kwong Lee Road, Tonkin Street, Castle Peak Road, Yen Chow Street, Cheung Sha Wan Road, Nathan Road, Cascoigne Road, Chatham Road North, flyover, Hong Chong Road, Cross Harbour Tunnel, Canal Road flyover, Canal Road East, Leighton Road, Morrison Hill Road, Tin Lok Lane, Hennessy Road, Yee Wo Street, Causeway Road, King's Road, Shu Kuk Street and Harbour Parade.

North Point to So Uk: via Kam Hong Street, King's Road, Causeway Road, Irving Street, Pennington Street, Yee Wo Street, Hennessy Road, Canal Road bus only road, Canal Road East, Canal Road West, Canal Road flyover, Cross Harbour Tunnel, Hong Chong Road, Chatham Road North, Gascoigne Road, Nathan Road, Cheung Sha Wan Road, Tonkin Street, Po On Road and Cheung Fat Street.

*Timetable**From So Uk**From North Point**Frequency
minutes**Daily*

12.45 a.m. - 5.00 a.m.

12.45 a.m. - 5.00 a.m.

15

Faretable

\$4.00 per single journey (\$1.80 on leaving the tunnel)

No half fare for children

Student travel cards and bus coupons are not valid

Journey Distance

13.7 km

Journey Time

40 minutes. Average speed 20.5 km/h

Vehicle Allocation/Carrying Capacity

3 Double Deckers of capacity not exceeding 125 (KMB)

3 Double Deckers of capacity not exceeding 146 (CMB)

Minimum number of passengers that can be carried per hour in *each* direction: 460 (KMB); 460 (CMB)**New Territories Cross Harbour Route No. 170***Route*

Sha Tin KCR Station to Wah Fu (Central): via Sha Tin Rural Committee Road, Yuen Wo Road, Tam Kon Po Street, Sha Tin Centre Street, Wang Pok Street, Yuen Wo Road, Sha Tin Rural Committee Road, Tai Po Road, Lion Rock Tunnel Road, Waterloo Road, Princess Margaret Road, Hong Chong Road, Cross Harbour Tunnel, flyover, Gloucester Road, Percival Street, Leighton Road, Morrison Hill Road, Wong Nai Chung Road, Aberdeen Tunnel, Wong Chuk Hang Road, Ocean Park Bus Terminus, Wong Chuk Hang Road, Nam Long Shan Road, Wong Chuk Hang Estate Bus Terminus, Nam Long Shan Road, Wong Chuk Hang Road, Aberdeen Main Road, Aberdeen Praya Road, Shek Pai Wan Road and Wah Fu Road (terminating at Lui Ming Choi Secondary School).

Wah Fu (Central) to Sha Tin KCR Station: via Wah Fu Road, Shek Pai Wan Road, Aberdeen Praya Road, Aberdeen Main Road, Wong Chuk Hang Road, Nam Long Shan Road, Wong Chuk Hang Estate Bus Terminus, Nam Long Shan Road, Wong Chuk Hang Road, Ocean Park Bus Terminus, Wong Chuk Hang Road, Aberdeen Tunnel, Wong Nai Chung Road, Morrison Hill Road, Tin Lok Lane, Hennessy Road, Great George Street, Paterson Street, Gloucester Road, (Canal Road flyover, Canal Road East, Canal Road West, Canal Road flyover)*, flyover, Cross Harbour Tunnel, Hong Chong Road, Princess Margaret Road, Argyle Street, Waterloo Road, Lion Rock Tunnel Road, Tai Po Road, Sha Tin Rural Committee Road, Yuen Wo Road, Tam Kon Po Street, Sha Tin Centre Street, Wang Pok Street, Yuen Wo Road and Sha Tin Rural Committee Road.

*Journeys to Sha Tin will be diverted between 7.00 a.m. and 10.00 a.m. and between 4.00 p.m. and 7.00 p.m. and during periods of traffic congestion

Timetable

<i>From Sha Tin KCR Station</i>	<i>From Wah Fu (Central)</i>	<i>Frequency minutes</i>
<i>Daily</i>		
7.00 a.m. - 9.12 a.m.	7.00 a.m. - 9.12 a.m.	12
9.12 a.m. - 2.57 p.m.	9.12 a.m. - 2.57 p.m.	15
2.57 p.m. - 6.45 p.m.	2.57 p.m. - 6.45 p.m.	12
6.45 p.m. - 7.15 p.m.	6.45 p.m. - 7.15 p.m.	15

Faretable

\$5.00 per single journey

(Direction: to Wah Fu—after Lion Rock Tunnel	\$4.00)
—after Cross Harbour Tunnel	\$2.00)
—after Aberdeen Tunnel	\$1.00)
(Direction: to Sha Tin—after Aberdeen Tunnel	\$4.00)
—after Cross Harbour Tunnel	\$2.20)
—after Kowloon Tong (Suffolk Road)	\$1.40)

No half fare for children

Student travel cards and bus coupons are not valid

Journey Distance

27.5 km

Journey Time

60 minutes. Average speed 27.5 km/h

Vehicle Allocation/Carrying Capacity

6 Double Deckers of capacity not exceeding 125 (KMB)

6 Double Deckers of capacity not exceeding 130 (CMB)

Minimum number of passengers that can be carried during a peak hour in *each* direction: 575 (KMB); 575 (CMB)**Cross Harbour Express Coach Route No. 200***Route*

Airport to Central (Macau Ferry): via Olympic Avenue, Tam Kung Road, Ma Tau Wai Road, Chatham Road North, Hong Chong Road, Cross Harbour Tunnel, flyover, Gloucester Road, Cleveland Street, Kingston Street, Paterson Street, Yee Wo Street, Irving Street, Pennington Street, Yee Wo Street, Hennessy Road, Queensway, Queen's Road Central, Pedder Street, Connaught Road Central and Macau Ferry Pier access road.

Central (Macau Ferry) to Airport: via Macau Ferry Pier access road, Connaught Road Central, Gilman Street, Des Voeux Road Central, Chater Road, Murray Road, Queensway, Hennessy Road, Great George Street, Gloucester Road, Kingston Street, Paterson Street, Gloucester Road, (Canal Road flyover, Canal Road East, Canal Road West, Canal Road flyover)*, flyover, Cross Harbour Tunnel, Hong Chong Road, Chatham Road North, Ma Tau Wai Road, Chi Kiang Street, To Kwa Wan Road, Sung Wong Toi Road, Olympic Avenue, Airport Departure Level and Airport Arrival Level.

*During periods of traffic congestion, journeys to Airport are operated via Canal Road flyover, Canal Road East, Canal Road West and Canal Road flyover

Timetable

<i>From Airport</i>	<i>From Central</i>	<i>Frequency minutes</i>
7.25 a.m. – 10.13 a.m.	7.31 a.m. – 10.55 a.m.	12
10.13 a.m. – 11.53 a.m.	10.55 a.m. – 12.35 p.m.	20
11.53 a.m. – 6.53 p.m.	12.35 p.m. – 7.35 p.m.	12
6.53 p.m. – 8.33 p.m.	7.35 p.m. – 9.15 p.m.	20
8.33 p.m. – 10.33 p.m.	9.15 p.m. – 10.39 p.m.	12

Faretable

\$4.00 per single journey (\$2.00 after passing through the tunnel)

No half fare for children

Student travel cards and bus coupons are not valid

Journey Distance

13.0 km

Journey Time

38 minutes. Average speed 20.5 km/h

Vehicle Allocation/Carrying Capacity

7 Single Deckers of capacity not exceeding 38 and fitted with luggage compartments. No Standing passengers allowed

Minimum number of passengers that can be carried during a peak hour in *each* direction: 170**Kowloon Urban Express Coach Route No. 201***Route*

Tsim Sha Tsui to Airport: via Canton Road, Salisbury Road, Nathan Road, Gascoigne Road, Chatham Road North, Wuhu Street, Ma Tau Wai Road, To Kwa Wan Road, Sung Wong Toi Road, Olympic Avenue, Airport Departure Level and Airport Arrival Level.

Airport to Tsim Sha Tsui: via Olympic Avenue, Sung Wong Toi Road, To Kwa Wan Road, Ma Tau Wai Road, Wuhu Street, Taku Street, Bulkeley Street, Ming On Street, Baker Street, Gillies Avenue, Cheong Wan Road, Chatham Road South, Cameron Road, Carnarvon Road, Kimberley Road, Nathan Road, Salisbury Road, Star Ferry Bus Terminus, Salisbury Road and Kowloon Park Drive.

Timetable

<i>From Tsim Sha Tsui</i>	<i>From Airport</i>	<i>Frequency minutes</i>
8.00 a.m. - 10.30 a.m.	7.30 a.m. - 11.00 a.m.	15
10.30 a.m. - 11.50 a.m.	11.00 p.m. - 12.20 p.m.	20
11.50 a.m. - 3.50 p.m.	12.20 p.m. - 3.20 p.m.	15
3.50 p.m. - 10.30 p.m.	3.20 p.m. - 11.00 p.m.	20

Faretable

\$2.50 per single journey

No half fare for children

Student travel cards and bus coupons are not valid

Journey Distance

7.8 km

Journey Time

26 minutes. Average speed 18.0 km/h

Vehicle Allocation/Carrying Capacity

4 Single Deck Coaches of capacity not exceeding 38. No standing Passengers Allowed. Vehicles fitted with luggage compartments

Minimum number of passengers that can be carried during a peak hour in each direction: 152

Kowloon Urban Express Coach Route No. 208

Route

Tsim Sha Tsui to Broadcast Drive: via Canton Road, Salisbury Road, Nathan Road, Waterloo Road, Prince Edward Road West, La Salle Road, Hereford Road, Renfrew Road, Junction Road and Broadcast Drive.

Broadcast Drive to Tsim Sha Tsui: via Broadcast Drive, Junction Road, Renfrew Road, Hereford Road, La Salle Road, Prince Edward Road West, Waterloo Road, Nathan Road, Salisbury Road, Star Ferry Bus Terminus, Salisbury Road and Kowloon Park Drive.

Timetable

<i>From Tsim Sha Tsui</i>	<i>From Broadcast Drive</i>	<i>Frequency minutes</i>
<i>Mondays to Saturdays</i>		
7.35 a.m. - 10.05 a.m.	7.07 a.m. - 10.37 a.m.	10
10.05 a.m. - 11.45 a.m.	10.37 a.m. - 12.17 p.m.	20
11.45 a.m. - 7.05 p.m.	12.17 p.m. - 6.37 p.m.	10
<i>Sundays and Public Holidays</i>		
9.45 a.m. - 11.15 a.m.	9.15 a.m. - 11.45 a.m.	30
11.15 a.m. - 1.30 p.m.	11.45 a.m. - 2.00 p.m.	45
1.30 p.m. - 7.30 p.m.	2.00 p.m. - 7.00 p.m.	30

Faretable

\$2.50 per single journey

No half fare for children

Student travel cards and bus coupons are not valid

Journey Distance

7.0 km

Journey Time

26 minutes. Average 16.2 km/h

Vehicle Allocation/Carrying Capacity

6 Single Deck Coaches of capacity not exceeding 46. No standing passengers allowed

Minimum number of passengers that can be carried during a peak hour in *each* direction: 252**Sha Tin Race Course Recreation Route No. 848***Route*

Tsuen Wan Ferry to Sha Tin Race Course: via Tai Ho Road, Castle Peak Road, Kwai Chung Road, Lai Chi Kok Beach Road, Cheung Sha Wan Road, Nam Cheong Street, Lung Cheung Road, Lion Rock Tunnel Road, Sha Tin Road, J7, Tai Po Road and Race Course Road. (If buses are full before Lai Chi Kok (Bridge), they will operate non-stop via Ching Cheung Road to Lung Cheung Road).

Sha Tin Race Course to Tsuen Wan Ferry: via Race Course Road, Tai Po Road, J7, Sha Tin Road, Lion Rock Tunnel Road, Lung Cheung Road, Nam Cheong Street, Yu Chau Street, Yen Chow Street, Cheung Sha Wan Road, Kwai Chung Road, Castle Peak Road, Tai Ho Road and Yuen Tun Circuit.

Timetable

	<i>From Tsuen Wan Ferry</i>	<i>Minimum Frequency minutes</i>
	<i>Operated on the occasion of Race Days only</i>	
Wednesdays	5.30 p.m. – 6.08 p.m.	10
Saturdays & Sundays	11.45 a.m. – 12.23 p.m.	10

From Sha Tin Race Course

Buses will stand-by at the Race Course from the fourth race until approximately one hour after the last race and depart from the Race Course when fully loaded

Service may be cancelled or curtailed at short notice

Frequency may be adjusted to suit traffic requirements

Faretable

\$7.00 per single journey

No half fare for children

Student travel cards and bus coupons are not valid

Journey Distance

24.7 km

Journey Time

70 minutes. Average speed 21.2 km/h

Vehicle Allocation/Carrying Capacity

15 Double Deckers of capacity not exceeding 125

Minimum number of passengers that can be carried per hour: 600

Sha Tin Race Course Recreation Route No. 872*Route*

Tai Po Market to Sha Tin Race Course: via Po Heung Street, Kwong Fuk Road, Tai Po Road and Race Course Road.

Sha Tin Race Course to Tai Po Market: via Race Course Road, Tai Po Road, Kwong Fuk Road, Wan Tau Street, Heung Sze Wui Street and Po Heung Street.

Timetable

	<i>From Tai Po Market</i>	<i>Minimum Frequency minutes</i>
	<i>Operated on the occasion of Race Days only</i>	
Wednesdays	6.12 p.m. - 6.48 p.m.	8
Saturdays and Sundays	12.33 p.m. - 1.05 p.m.	8

From Sha Tin Race Course

Buses will stand-by at the Race Course from the fourth race until approximately one hour after the last race and depart from the Race Course when fully loaded
Service may be cancelled or curtailed at short notice
Frequency may be adjusted to suit traffic requirements

Faretable

\$4.00 per single journey
No half fare for children
Student travel cards and bus coupons are not valid

Journey Distance

10.1 km

Journey Time

28 minutes. Average speed 21.6 km/h

Vehicle Allocation/Carrying Capacity

8 Double Deckers of capacity not exceeding 125
Minimum number of passengers that can be carried per hour: 700

Sha Tin Race Course Recreation Route No. 881

Route

Sha Tin Race Course to Kennedy Town: via Race Course Road, Tai Po Road, J7, Sha Tin Road, Lion Rock Tunnel Road, Waterloo Road, Princess Margaret Road, Hong Chong Road, Cross Harbour Tunnel, Canal Road flyover, Canal Road East, Leighton Road, Morrison Hill Road, Wan Chai Road, Fleming Road, Hennessy Road, Queensway, Des Voeux Road Central, Queen Victoria Street, Queen's Road Central, Queen's Road West, Belcher's Street and Victoria Road.

Timetable

From Sha Tin Race Course

Operated on the occasion of Race Days at Sha Tin only

Buses will stand-by at the Race Course from the fourth race until approximately one hour after the last race and depart from the Race Course when fully loaded
Service may be cancelled or curtailed at short notice
Frequency may be adjusted to suit traffic requirements

Faretable

\$12.00 per single journey (\$4.00 on leaving the Cross Harbour Tunnel)
No half fare for children
Student travel cards and bus coupons are not valid

Journey Distance

25.0 km

Journey Time

85 minutes. Average speed 17.6 km/h

Vehicle Allocation/Carrying Capacity

2 Double Deckers of capacity not exceeding 125 (KMB)

2 Double Deckers of capacity not exceeding 146 (CMB)

Minimum number of passengers that can be carried per hour: 230 (KMB); 280 (CMB)

Sha Tin Race Course Recreation Route No. 882*Route*

Sha Tin Race Course to Chai Wan (East): via Race Course Road, Tai Po Road, J7, Sha Tin Road, Lion Rock Tunnel Road, Waterloo Road, Princess Margaret Road, Hong Chong Road, Cross Harbour Tunnel, Canal Road flyover, Canal Road East, Leighton Road, Morrison Hill Road, Tin Lok Lane, Hennessy Road, Yee Wo Street, Causeway Road, King's Road, Shau Kei Wan Road, Chai Wan Road, Wan Tsui Road, Chai Wan Road, Sun Yip Street, Sun On Street and On Yip Street.

*Timetable**From Sha Tin Race Course**Operated on the occasion of Race Days at Sha Tin only*

Buses will stand-by at the Race Course from the fourth race until approximately one hour after the last race and depart from the Race Course when fully loaded

Service may be cancelled or curtailed at short notice

Frequency may be adjusted to suit traffic requirements

Faretable

\$12.00 per single journey (\$4.00 on leaving the Cross Harbour Tunnel)

No half fare for children

Student travel cards and bus coupons are not valid

Journey Distance

27.9 km

Journey Time

95 minutes. Average speed 17.6 km/h

Vehicle Allocation/Carrying Capacity

2 Double Deckers of capacity not exceeding 125 (KMB)

2 Double Deckers of capacity not exceeding 146 (CMB)

Minimum number of passengers that can be carried per hour 230 (KMB); 280 (CMB)

Sha Tin Race Course Recreation Route No. 884*Route*

Sha Tin Race Course to Aberdeen: via Race Course Road, Tai Po Road, J7, Sha Tin Road, Lion Rock Tunnel Road, Waterloo Road, Princess Margaret Road, Hong Chong Road, Cross Harbour Tunnel, Canal Road flyover, Canal Road East, Leighton Road, Morrison Hill Road, Wan Chai Road, Fleming Road, Hennessy Road, Queensway, Cotton Tree Drive, Kennedy Road, Upper Albert Road, Caine Road, Bonham Road, Pok Fu Lam Road, Shek Pai Wan Road, Wah Fu (South) Road, Wah Fu Bus Terminus, Wah Fu Road, Shek Pai Wan Road, Aberdeen Praya Road, Aberdeen Main Road, Tung Sing Road and Lok Yeung Street.

*Timetable**From Sha Tin Race Course**Operated on the occasion of Race Days at Sha Tin only*

Buses will stand-by at the Race Course from the fourth race until approximately one hour after the last race and depart from the Race Course when fully loaded

Service may be cancelled or curtailed at short notice

Frequency may be adjusted to suit traffic requirements

Faretable

\$12.00 per single journey (\$4.00 after passing through Cross Harbour Tunnel)

No half fare for children

Student travel cards and bus coupons are not valid

Journey Distance

26.5 km

Journey Time

98 minutes. Average speed 16.2 km/h

Vehicle Allocation/Carrying Capacity

1 Double Decker of capacity not exceeding 130 (KMB)

1 Double Decker of capacity not exceeding 130 (CMB)

Minimum number of passengers that can be carried per hour: 115 (KMB); 115 (CMB)

Sha Tin Race Course Recreation Route No. 887*Route*

Tai Kok Tsui Ferry to Sha Tin Race Course: via Pok Man Street; Tai Kok Tsui Road (New Carriageway), Beech Street, Anchor Street, Ash Street, Fuk Tsun Street, Mong Kok Road, Sai Yeung Choi Street, Argyle Street, Waterloo Road, Lion Rock Tunnel Road, Sha Tin Road, J7, Tai Po Road and Race Course Road.

Sha Tin Race Course to Tai Kok Tsui Ferry: via Race Course Road, Tai Po Road, J7, Sha Tin Road, Lion Rock Tunnel Road, Waterloo Road, Argyle Street and Cherry Street.

*Timetable**From Tai Kok Tsui Ferry*

*Minimum
Frequency
minutes*

Operated on the occasion of Race Days only

Wednesdays	5.55 p.m. - 6.37 p.m.	6
Saturdays and Sundays	12.05 p.m. - 12.47 p.m.	6

From Sha Tin Race Course

Buses will stand-by at the Race Course from the fourth race until approximately one hour after the last race and depart from the Race Course when fully loaded

Service may be cancelled or curtailed at short notice

Frequency may be adjusted to suit traffic requirements

Faretable

\$4.00 per single journey

No half fare for children

Student travel cards and bus coupons are not valid

Journey Distance

14.2 km

Journey Time

45 minutes. Average speed 18.9 km/h

Vehicle Allocation/Carrying Capacity

17 Double Deckers of capacity not exceeding 125

Minimum number of passengers that can be carried per hour: 1 000

Sha Tin Race Course Recreation Route No. 888*Route*

Sha Tin KCR Station to Sha Tin Race Course: via Sha Tin Rural Committee Road, Yuen Wo Road, Tam Kon Po Street, Sha Tin Centre Street, Wang Pok Street, Yuen Wo Road, J7, Tai Po Road and Race Course Road.

Sha Tin Race Course to Sha Tin KCR Station: via Race Course Road, Tai Po Road, J7, Yuen Wo Road, Tam Kon Po Street, Sha Tin Centre Street, Wang Pok Street, Yuen Wo Road and Sha Tin Rural Committee Road.

*Timetable**Race Days Only*

	<i>From Sha Tin KCR Station</i>	<i>Minimum Frequency minutes</i>
Wednesdays	6.30 p.m. – 7.15 p.m.	5
Saturdays and Sundays	12.48 p.m. – 1.23 p.m.	5

From Sha Tin Race Course

Buses will stand-by at the Race Course from the fourth race until approximately one hour after the last race and depart from the Race Course when fully loaded. In addition, a limited number of shuttle journeys will be operated during the race meeting according to traffic demand.

Faretable

\$2.20 per single journey

No half fare for children

Student travel cards and bus coupons are not valid

Journey Distance

4.1 km

Journey Time

12 minutes. Average speed 20.5 km/h

Vehicle Allocation/Carrying Capacity

5 Double Deckers of capacity not exceeding 125

Minimum number of passengers that can be carried per hour 1 200

Sha Tin Race Course Recreation Route No. 889*Route*

Kwun Tong Ferry to Sha Tin Race Course: via Hoi Yuen Road, Hip Wo Street, Tung Yan Street, Yue Man Square, Hong Ning Road, Kwun Tong Road, Lung Cheung Road, Hammer Hill Road, Choi Hung Bus Terminus, Hammer Hill Road, Lung Cheung Road, Lion Rock Tunnel Road, Sha Tin Road, J7, Tai Po Road and Race Course Road.

Sha Tin Race Course to Kwun Tong Ferry: via Race Course Road, Tai Po Road, J7, Sha Tin Road, Lion Rock Tunnel Road, Lung Cheung Road, Hammer Hill Road, Choi Hung access road, Prince Edward Road East, Kwun Tong Road, Hoi Yuen Road and Wai Yip Street.

Timetable

	<i>From Kwun Tong Ferry</i>	<i>Minimum Frequency minutes</i>
	<i>Operated on the occasion of Race Days only</i>	
Wednesdays	5.46 p.m. - 6.30 p.m.	8
Saturdays and Sundays	11.58 a.m. - 12.42 p.m.	8

From Sha Tin Race Course

Buses will stand-by at the Race Course from the fourth race until approximately one hour after the last race and depart from the Race Course when fully loaded

Service may be cancelled or curtailed at short notice

Frequency may be adjusted to suit traffic requirements

Faretable

\$7.00 per single journey

No half fare for children

Student travel cards and bus coupons are not valid

Journey Distance

17.5 km

Journey Time

54 minutes. Average speed 19.4 km/h

Vehicle Allocation/Carrying Capacity

16 Double Deckers of capacity not exceeding 125

Minimum number of passengers that can be carried per hour: 700

Sha Tin Race Course Recreation Route No. 891*Route*

Kowloon City Ferry to Sha Tin Race Course: via San Ma Tau Street, To Kwa Wan Road, Ma Tau Kok Road, Ma Tau Chung Road, Prince Edward Road, Junction Road, Heng Lam Street, Fung Mo Street, Lung Cheung Road, Lion Rock Tunnel Road, Sha Tin Road, J7, Tai Po Road and Race Course Road.

Sha Tin Race Course to Kowloon City Ferry: via Race Course Road, Tai Po Road, J7, Sha Tin Road, Lion Rock Tunnel Road, Lung Cheung Road, Fung Mo Street, Heng Lam Street, Junction Road, Boundary Street, Ma Tau Chung Road, Mok Cheong Street, To Kwa Wan Road and San Ma Tau Street.

Timetable

	<i>From Kowloon City Ferry</i>	<i>Minimum Frequency minutes</i>
	<i>Operated on the occasion of Race Days only</i>	
Wednesdays	5.56 p.m. - 6.41 p.m.	10
Saturdays and Sundays	12.05 p.m. - 12.50 p.m.	10

From Sha Tin Race Course

Buses will stand-by at the Race Course from the fourth race until approximately one hour after the last race and depart from the Race Course when fully loaded

Service may be cancelled or curtailed at short notice

Frequency may be adjusted to suit traffic requirements

Faretable

\$4.00 per single journey

No half fare for children

Student travel cards and bus coupons are not valid

Journey Distance

13.8 km

Journey Time

44 minutes. Average speed 18.8 km/h

Vehicle Allocation/Carrying Capacity

10 Double Deckers of capacity not exceeding 125

Minimum number of passengers that can be carried per hour 600

NEW LANTAO BUS COMPANY (1973) LIMITED SERVICES

Lantau Island Route No. 1

Route

Mui Wo to Tai O: via South Lantau Road, Keung Shan Road and Tai O Road.

Tai O to Mui Wo: via Tai O Road, Keung Shan Road and South Lantau Road.

*Timetable**From Mui Wo**From Tai O*

Mondays to Saturdays
(Public Holidays excepted)

6.00 a.m.	5.15 a.m.
6.15 a.m.	6.00 a.m.
6.45 a.m.	7.00 a.m.
7.00 a.m.	7.10 a.m.
8.15 a.m.	7.15 a.m.
9.00 a.m.	8.00 a.m.
9.30 a.m.	8.25 a.m.
10.15 a.m.	8.30 a.m.
10.45 a.m.	9.15 a.m.
11.15 a.m.	9.45 a.m.
11.45 a.m.	10.15 a.m.
12.15 p.m.	10.45 a.m.
12.45 p.m.	11.15 a.m.
1.00 p.m.	11.45 a.m.
1.45 p.m.	12.45 p.m.
2.15 p.m.	1.15 p.m.
2.45 p.m.	1.45 p.m.
3.15 p.m.	2.15 p.m.
3.45 p.m.	2.45 p.m.
4.15 p.m.	3.25 p.m.
4.45 p.m.	3.45 p.m.
5.15 p.m.	4.15 p.m.
5.45 p.m.	4.45 p.m.
6.45 p.m.	5.15 p.m.
7.40 p.m.	5.45 p.m.
9.00 p.m.	6.45 p.m.
10.00 p.m.	8.00 p.m.
11.15 p.m.	9.00 p.m.

Sundays and Public Holidays

6.10 a.m.	5.15 a.m.
6.15 a.m.	6.00 a.m.
6.45 a.m.	7.00 a.m.
7.05 a.m.	7.10 a.m.
8.15 a.m.	7.15 a.m.
then every 15 min. until 12.30 p.m.	8.00 a.m.
1.00 p.m.	8.25 a.m.
then every 15 min. until 5.30 p.m.	8.30 a.m.
6.00 p.m.	9.15 a.m.
6.30 p.m.	then every 15 min. until 11.30 a.m.
7.30 p.m.	12.00 noon
9.00 p.m.	then every 15 min. until 6.30 p.m.
10.00 p.m.	7.00 p.m.
11.15 p.m.	7.55 p.m.
	8.00 p.m.
	9.00 p.m.

Additional journeys may be operated on Sundays and public holidays to meet traffic requirements (weather permitting)

Faretable

Mondays to Saturdays (Public Holidays excepted)

Section No.	Mui Wo						
1	\$1.00	Pui O					
2	\$1.50	\$0.70	Cheung Sha Village				
3	\$2.00	\$1.70	\$1.00	Shui Hau			
4	\$3.00	\$2.00	\$1.70	\$0.70	Shek Pik		
5	\$3.50	\$3.00	\$2.00	\$1.00	\$0.70	Keung Shan	
6	\$4.00	\$3.50	\$3.00	\$2.00	\$1.50	\$1.00	Tai O

Sundays and Public Holidays

Section No.	Mui Wo						
1	\$1.70	Pui O					
2	\$2.00	\$1.50	Cheung Sha Village				
3	\$3.50	\$3.00	\$1.70	Shui Hau			
4	\$4.00	\$3.50	\$3.00	\$1.50	Shek Pik		
5	\$5.50	\$4.00	\$3.50	\$1.70	\$1.50	Keung Shan	
6	\$6.00	\$5.50	\$4.00	\$3.50	\$2.00	\$1.70	Tai O

Journey Distance
21.4 km

Journey Time
45 minutes. Average speed 28.5 km/h

Vehicle Allocation/Carrying Capacity

Mondays to Saturdays (Public Holidays excepted)

6 Single Deckers of capacity not exceeding 61 and with overall length not exceeding 8.38 metres and wheelbase not exceeding 5.03 metres

Sundays and Public Holidays

12 Single Deckers of capacity not exceeding 61 and with overall length not exceeding 8.38 metres and wheelbase not exceeding 5.03 metres

Minimum number of passengers that can be carried during a peak hour in each direction: 120

Lantau Island Route No. 2

Route

Mui Wo to Ngong Ping: via South Lantau Road, Keung Shan Road, Sham Wat Road and Ngong Ping access road.

Ngong Ping to Mui Wo: via Ngong Ping access road, Sham Wat Road, Keung Shan Road and South Lantau Road.

Timetable

From Mui Wo

From Ngong Ping

Mondays to Saturdays (Public Holidays excepted)

8.20 a.m.	7.00 a.m.
9.35 a.m.	8.30 a.m.
10.50 a.m.	9.30 a.m.

*From Mui Wo**From Ngong Ping**Mondays to Saturdays
(Public Holidays excepted)*

11.50 a.m.	10.30 a.m.
12.50 p.m.	11.45 a.m.
1.50 p.m.	12.45 p.m.
2.50 p.m.	1.45 p.m.
3.50 p.m.	2.45 p.m.
4.50 p.m.	3.45 p.m.
5.50 p.m.	4.45 p.m.
	5.45 p.m.
	6.45 p.m.

Sundays and Public Holidays

8.20 a.m.	7.00 a.m.
* 8.30 a.m.	8.30 a.m.
* 8.45 a.m.	9.30 a.m.
9.00 a.m.	* 9.45 a.m.
* 9.15 a.m.	10.00 a.m.
9.30 a.m.	* 10.15 a.m.
* 9.45 a.m.	11.00 a.m.
10.00 a.m.	* 11.15 a.m.
* 10.15 a.m.	11.30 a.m.
10.30 a.m.	* 11.45 a.m.
* 10.45 a.m.	12.00 noon
11.00 a.m.	* 12.15 p.m.
* 11.15 a.m.	12.30 p.m.
11.30 a.m.	* 12.45 p.m.
* 11.45 a.m.	1.00 p.m.
12.00 noon	* 1.15 p.m.
* 12.15 p.m.	1.30 p.m.
12.30 p.m.	* 1.45 p.m.
* 12.45 p.m.	2.00 p.m.
1.00 p.m.	* 2.15 p.m.
* 1.15 p.m.	2.30 p.m.
1.30 p.m.	* 2.45 p.m.
* 1.45 p.m.	3.00 p.m.
2.00 p.m.	* 3.15 p.m.
* 2.15 p.m.	3.30 p.m.
2.30 p.m.	* 3.45 p.m.
* 2.45 p.m.	4.00 p.m.
3.00 p.m.	* 4.15 p.m.
* 3.15 p.m.	4.30 p.m.
3.30 p.m.	* 4.45 p.m.
* 3.45 p.m.	5.00 p.m.
4.00 p.m.	* 5.15 p.m.
* 4.15 p.m.	5.30 p.m.
4.30 p.m.	* 5.45 p.m.
5.00 p.m.	6.00 p.m.
5.30 p.m.	6.30 p.m.
	6.45 p.m.

*Journey may be suspended in the event of inclement weather

Additional journeys may be operated to meet traffic requirements including a shuttle bus service between the Keung Shan interchange and Ngong Ping

*Faretable**Mondays to Saturdays
(Public Holidays excepted)*

<i>Outward</i>			<i>Inward</i>		
<i>Section No.</i>			<i>Section No.</i>		
	Mui Wo			Ngong Ping	
1	\$3.50	Keung Shan	1	\$1.70	Keung Shan
2	\$5.20	\$1.70 Ngong Ping	2	\$5.20	\$3.50 Shek Pik
			3	\$5.20	\$3.50 \$3.00 Shui Hau
			4	\$5.20	\$3.50 \$3.00 \$2.00 Cheung Sha Village
			5	\$5.20	\$3.50 \$3.00 \$2.00 \$1.50 Pui O
			6	\$5.20	\$3.50 \$3.00 \$2.00 \$1.50 \$1.00 Mui Wo

Sundays and Public Holidays

<i>Outward</i>			<i>Inward</i>		
<i>Section No.</i>			<i>Section No.</i>		
	Mui Wo			Ngong Ping	
1	\$5.50	Keung Shan	1	\$2.50	Keung Shan
2	\$8.00	\$2.50 Ngong Ping	2	\$8.00	\$5.50 Shek Pik
			3	\$8.00	\$5.50 \$4.00 Shui Hau
			4	\$8.00	\$5.50 \$4.00 \$3.50 Cheung Sha Village
			5	\$8.00	\$5.50 \$4.00 \$3.50 \$2.00 Pui O
			6	\$8.00	\$5.50 \$4.00 \$3.50 \$2.00 \$1.70 Mui Wo

Journey Distance

20.0 km

Journey Time

50 minutes. Average speed 24.0 km/h

*Vehicle Allocation/Carrying Capacity**Mondays to Saturdays (Public Holidays excepted)*

Mui Wo to Ngong Ping:

2 Single Deckers of capacity not exceeding 25 and with overall length not exceeding 6.40 metres and wheelbase not exceeding 3.43 metres

Sundays and Public Holidays

Either Mui Wo to Ngong Ping:

8 Single Deckers of capacity not exceeding 25 and with overall length not exceeding 6.40 metres and wheelbase not exceeding 3.43 metres

Or Mui Wo to Keung Shan interchange:

6 Single Deckers of capacity not exceeding 61 and with overall length not exceeding 8.38 metres and wheelbase not exceeding 5.03 metres;

and Keung Shan interchange to Ngong Ping:

4 Single Deckers of capacity not exceeding 25 and with overall length not exceeding 6.40 metres and wheelbase not exceeding 3.43 metres

Minimum number of passengers that can be carried during a peak hour in *each* direction: 20*Special Conditions*

- Standing passengers are not to be carried under any circumstances between the Keung Shan interchange and Ngong Ping
- Drivers are to engage and retain a suitable low gear when negotiating steep sections of the road
- No journeys are to be operated during the hours of darkness beyond the Keung Shan interchange

Lantau Island Route No. 3*Route***Mui Wo to Tung Chung:** via South Lantau Road and Tung Chung Road.**Tung Chung to Mui Wo:** via Tung Chung Road and South Lantau Road.*Timetable**From Mui Wo**From Tung Chung**Mondays to Saturdays*
(Public Holidays excepted)

9.35 a.m.
11.50 a.m.
2.50 p.m.
* 3.15 p.m.
* 3.45 p.m.
† 4.00 p.m.
4.50 p.m.
6.50 p.m.

6.00 a.m.
* 7.15 a.m.
8.30 a.m.
10.30 a.m.
1.45 p.m.
3.45 p.m.
5.45 p.m.

*On school days for students only

†On Saturdays only

Sundays and Public Holidays

9.35 a.m.
10.35 a.m.
11.00 a.m.
11.35 a.m.
1.35 p.m.
2.35 p.m.
3.35 p.m.
4.35 p.m.
6.35 p.m.

6.00 a.m.
8.30 a.m.
10.30 a.m.
11.30 a.m.
1.30 p.m.
2.30 p.m.
3.30 p.m.
4.00 p.m.
4.30 p.m.
5.30 p.m.

*Faretable**Mondays to Saturdays*
(Public Holidays excepted)

Section No.	<i>Outward</i>			Section No.	<i>Inward</i>		
	Mui Wo				Tung Chung		
1	\$3.50		Pui O	1	\$1.70	South Lantau Hospital	
2	\$3.50	\$3.00	South Lantau Hospital	2	\$3.50	\$1.70	Pui O
3	\$3.50	\$3.00	\$1.70 Tung Chung	3	\$3.50	\$1.70	\$1.00 Mui Wo

Sundays and Public Holidays

Section No.	<i>Outward</i>			Section No.	<i>Inward</i>		
	Mui Wo				Tung Chung		
1	\$5.50		Pui O	1	\$3.00	South Lantau Hospital	
2	\$5.50	\$4.00	South Lantau Hospital	2	\$5.50	\$3.00	Pui O
3	\$5.50	\$4.00	\$3.00 Tung Chung	3	\$5.50	\$3.00	\$1.70 Mui Wo

Journey Distance

17.5 km

Journey Time

45 minutes. Average speed 23.3 km/h

*Vehicle Allocation/Carrying Capacity**Mondays to Saturdays (Public Holidays excepted)*

1 Single Decker of capacity not exceeding 61 and with overall length not exceeding 8.38 metres and wheelbase not exceeding 5.03 metres

Sundays and Public Holidays

2 Single Deckers of capacity not exceeding 61 and with overall length not exceeding 8.38 metres and wheelbase not exceeding 5.03 metres

Minimum number of passengers that can be carried during a peak hour in each direction: 40

Lantau Island Route No. 4*Route***Mui Wo to Tong Fuk:** via South Lantau Road.**Tong Fuk to Mui Wo:** via South Lantau Road.*Timetable**From Mui Wo**From Tong Fuk**Mondays to Saturdays
(Public Holidays excepted)*

6.00 a.m.	5.30 a.m.
7.00 a.m.	6.30 a.m.
7.35 a.m.	7.05 a.m.
8.15 a.m.	7.40 a.m.
8.45 a.m.	8.10 a.m.
9.30 a.m.	8.45 a.m.
10.45 a.m.	9.15 a.m.
11.45 a.m.	10.00 a.m.
12.45 p.m.	11.15 a.m.
1.45 p.m.	12.15 p.m.
2.45 p.m.	1.15 p.m.
3.45 p.m.	2.15 p.m.
4.45 p.m.	3.15 p.m.
5.45 p.m.	4.15 p.m.
6.45 p.m.	5.15 p.m.
7.40 p.m.	6.15 p.m.
	7.10 p.m.

Sundays and Public Holidays

7.35 a.m.	8.15 a.m.
8.15 a.m.	8.50 a.m.
9.00 a.m.	9.30 a.m.
9.30 a.m.	10.00 a.m.
10.00 a.m.	10.30 a.m.
10.30 a.m.	11.00 a.m.
11.00 a.m.	11.30 a.m.
11.30 a.m.	12.00 noon
12.00 noon	12.30 p.m.
12.30 p.m.	1.00 p.m.

From Mui Wo

1.00 p.m.
1.30 p.m.
2.00 p.m.
2.30 p.m.
3.00 p.m.
3.30 p.m.
4.00 p.m.
4.30 p.m.
5.00 p.m.
5.30 p.m.
6.00 p.m.
6.30 p.m.
7.30 p.m.
9.00 p.m.

From Tong Fuk

1.30 p.m.
2.00 p.m.
2.30 p.m.
3.00 p.m.
3.30 p.m.
4.00 p.m.
4.30 p.m.
5.00 p.m.
5.30 p.m.
6.00 p.m.
6.30 p.m.
7.00 p.m.
8.15 p.m.
9.30 p.m.

Additional journeys may be operated on Sundays and public holidays to meet traffic requirements (weather permitting)

Faretable

Mondays to Saturdays
(Public Holidays excepted)

Section No.	Outward				Section No.	Inward			
	Mui Wo					Tong Fuk			
1	\$2.00	Pui O			1	\$2.00	Cheung Sha Village		
2	\$2.00	\$1.50	Cheung Sha Village		2	\$2.00	\$1.50	Pui O	
3	\$2.00	\$1.50	\$0.70	Tong Fuk	3	\$2.00	\$1.50	\$1.00	Mui Wo

Sundays and Public Holidays

<i>Outward</i>					<i>Inward</i>				
Section No.					Section No.				
	Mui Wo					Tong Fuk			
1	\$3.50	Pui O			1	\$3.50	Cheung Sha Village		
2	\$3.50	\$2.00	Cheung Sha Village		2	\$3.50	\$2.00	Pui O	
3	\$3.50	\$2.00	\$1.50	Tong Fuk	3	\$3.50	\$2.00	\$1.70	Mui Wo

Journey Distance

10.1 km

Journey Time

25 minutes. Average speed 24.2 km/h

*Vehicle Allocation/Carrying Capacity**Mondays to Saturdays (Public Holidays excepted)*

2 public omnibuses of the under-mentioned capacities and dimensions:

Single Deckers of capacity not exceeding 61 and with overall length not exceeding 8.38 metres and wheelbase not exceeding 5.03 metres; or

Double Deckers of capacity not exceeding 120 and with overall length not exceeding 9.76 metres and wheelbase not exceeding 4.80 metres

Sundays and Public Holidays

3 public omnibuses of the under-mentioned capacities and dimensions:

Single Deckers of capacity not exceeding 61 and with overall length not exceeding 8.38 metres and wheelbase not exceeding 5.03 metres; or

Double Deckers of capacity not exceeding 120 and with overall length not exceeding 9.76 metres and wheelbase not exceeding 4.80 metres

Minimum number of passengers that can be carried during a peak hour in each direction: 80

Lantau Island Route No. 5*Route***Mui Wo to Shek Pik:** via South Lantau Road and Keung Shan Road.**Shek Pik to Mui Wo:** via Keung Shan Road and South Lantau Road.*Timetable**From Mui Wo*

8.15 a.m.
9.30 a.m.
10.45 a.m.
11.45 a.m.
12.45 p.m.
1.45 p.m.
2.45 p.m.
3.45 p.m.
4.45 p.m.
5.45 p.m.
6.45 p.m.
7.40 p.m.
9.00 p.m.

From Shek Pik

Mondays to Saturdays
(Public Holidays excepted)

* 5.30 a.m.
6.15 a.m.
* 7.40 a.m.
8.50 a.m.
10.05 a.m.
11.20 a.m.
12.20 p.m.
1.55 p.m.
2.45 p.m.
3.45 p.m.
4.45 p.m.
5.45 p.m.
7.20 p.m.

Sundays and Public Holidays

8.15 a.m.
9.00 a.m.
9.30 a.m.
10.00 a.m.
10.30 a.m.
11.00 a.m.
11.30 a.m.
12.30 p.m.
1.00 p.m.
1.30 p.m.
2.00 p.m.
2.30 p.m.
3.00 p.m.
3.30 p.m.
4.00 p.m.
4.30 p.m.
5.00 p.m.
5.30 p.m.
6.00 p.m.
6.30 p.m.
7.30 p.m.

* 5.30 a.m.
6.15 a.m.
* 7.40 a.m.
8.50 a.m.
9.40 a.m.
10.10 a.m.
10.40 a.m.
11.10 a.m.
11.40 a.m.
12.10 p.m.
1.10 p.m.
1.40 p.m.
2.10 p.m.
2.40 p.m.
3.10 p.m.
3.40 p.m.
4.10 p.m.
4.40 p.m.
* 4.45 p.m.
5.10 p.m.
5.40 p.m.
* 5.45 p.m.
6.10 p.m.
6.40 p.m.
7.10 p.m.
8.10 p.m.

*From Shui Hau

Additional journeys may be operated on Sundays and public holidays to meet traffic requirements (weather permitting)

*Faretable**Mondays to Saturdays*
(Public Holidays excepted)

<i>Outward</i>					<i>Inward</i>				
<i>Section No.</i>	<i>Mui Wo</i>				<i>Section No.</i>	<i>Shek Pik</i>			
1	\$3.00	<i>Pui O</i>			1	\$3.00	<i>Shui Hau</i>		
2	\$3.00	\$2.00	<i>Cheung Sha Village</i>		2	\$3.00	\$2.00	<i>Cheung Sha Village</i>	
3	\$3.00	\$2.00	\$1.70	<i>Shui Hau</i>	3	\$3.00	\$2.00	\$1.50	<i>Pui O</i>
4	\$3.00	\$2.00	\$1.70	\$0.70 <i>Shek Pik</i>	4	\$3.00	\$2.00	\$1.50	\$1.00 <i>Mui Wo</i>

Sundays and Public Holidays

<i>Outward</i>					<i>Inward</i>				
<i>Section No.</i>	<i>Mui Wo</i>				<i>Section No.</i>	<i>Shek Pik</i>			
1	\$4.00	<i>Pui O</i>			1	\$4.00	<i>Shui Hau</i>		
2	\$4.00	\$3.50	<i>Cheung Sha Village</i>		2	\$4.00	\$3.50	<i>Cheung Sha Village</i>	
3	\$4.00	\$3.50	\$3.00	<i>Shui Hau</i>	3	\$4.00	\$3.50	\$2.00	<i>Pui O</i>
4	\$4.00	\$3.50	\$3.00	\$1.50 <i>Shek Pik</i>	4	\$4.00	\$3.50	\$2.00	\$1.70 <i>Mui Wo</i>

Journey Distance

15.3 km

Journey Time

35 minutes. Average speed 26.2 km/h

*Vehicle Allocation/Carrying Capacity**Mondays to Saturdays (Public Holidays excepted)*

2 public omnibuses of the under-mentioned capacities and dimensions:

Single Deckers of capacity not exceeding 61 and with overall length not exceeding 8.38 metres and wheelbase not exceeding 5.03 metres; or

Double Deckers of capacity not exceeding 120 and with overall length not exceeding 9.76 metres and wheelbase not exceeding 4.80 metres

Sundays and Public Holidays

3 public omnibuses of the under-mentioned capacities and dimensions:

Single Deckers of capacity not exceeding 61 and with overall length not exceeding 8.38 metres and wheelbase not exceeding 5.03 metres; or

Double Deckers of capacity not exceeding 120 and with overall length not exceeding 9.76 metres and wheelbase not exceeding 4.80 metres

Minimum number of passengers that can be carried during a peak hour in *each* direction: 40**Lantau Island Route No. 6**

(Student Service)

*Route***Tung Chung to Tai O:** via Tung Chung Road, South Lantau Road, Keung Shan Road and Tai O Road.**Tai O to Tung Chung:** via Tai O Road, Keung Shan Road, South Lantau Road and Tung Chung Road.

*Timetable**From Tung Chung**From Tai O**Mondays to Fridays*
(School Holidays excepted)

6.45 a.m.

3.30 p.m.

Faretable

Holders of Student Travel Cards: \$2.00 per single journey

Journey Distance

20.7 km

Journey Time

50 minutes. Average speed 24.8 km/h

Vehicle Allocation/Carrying Capacity

1 Single Decker of capacity not exceeding 61 and with overall length not exceeding 8.38 metres and wheelbase not exceeding 5.03 metres

Minimum number of passengers that can be carried during a peak hour in *each* direction: 40**Lantau Island Route No. 7***Route***Mui Wo to Pui O:** via South Lantau Road.**Pui O to Mui Wo:** via South Lantau Road.*Timetable**From Mui Wo**From Pui O**Mondays to Saturdays*
(Public Holidays excepted)

8.15 a.m.

8.45 a.m.

9.30 a.m.

10.00 a.m.

10.45 a.m.

11.15 a.m.

11.45 a.m.

12.15 p.m.

12.45 p.m.

1.15 p.m.

1.45 p.m.

2.15 p.m.

2.45 p.m.

3.15 p.m.

3.45 p.m.

4.15 p.m.

4.45 p.m.

5.15 p.m.

5.45 p.m.

† 6.45 p.m.

† 7.40 p.m.

† 9.00 p.m.

† 10.00 p.m.

†On Saturdays only

Sundays and Public Holidays

8.15 a.m.

8.30 a.m.

9.00 a.m.

9.15 a.m.

9.30 a.m.

9.45 a.m.

*10.00 a.m.

*10.15 a.m.

10.30 a.m.

10.45 a.m.

*11.00 a.m.

*11.15 a.m.

11.30 a.m.

11.45 a.m.

*From Mui Wo**From Pui O**Sundays and Public Holidays*

*12.00 noon
 12.30 p.m.
 * 1.00 p.m.
 1.30 p.m.
 * 2.00 p.m.
 2.30 p.m.
 * 3.00 p.m.
 3.30 p.m.
 * 4.00 p.m.
 4.30 p.m.
 * 5.00 p.m.
 5.30 p.m.
 * 6.00 p.m.

*12.15 p.m.
 12.45 p.m.
 * 1.15 p.m.
 1.45 p.m.
 * 2.15 p.m.
 2.45 p.m.
 * 3.15 p.m.
 3.45 p.m.
 * 4.15 p.m.
 4.45 p.m.
 * 5.15 p.m.
 5.45 p.m.
 * 6.15 p.m.

*Journey may be suspended in the event of inclement weather

*Faretable**Mondays to Saturdays (Public Holidays excepted)*

\$1.00 per single journey

Sundays and Public Holidays

\$1.70 per single journey

Journey Distance

4.3 km

Journey Time

13 minutes. Average speed 19.8 km/h

*Vehicle Allocation/Carrying Capacity**Mondays to Saturdays (Public Holidays excepted)*

1 public omnibus of the under-mentioned capacities and dimensions:

Single Decker of capacity not exceeding 61 and with overall length not exceeding 8.38 metres and wheelbase not exceeding 5.03 metres; or

Double Decker of capacity not exceeding 120 and with overall length not exceeding 9.76 metres and wheelbase not exceeding 4.80 metres

Sundays and Public Holidays

2 public omnibuses of the under-mentioned capacities and dimensions:

Single Deckers of capacity not exceeding 61 and with overall length not exceeding 8.38 metres and wheelbase not exceeding 5.03 metres; or

Double Deckers of capacity not exceeding 120 and with overall length not exceeding 9.76 metres and wheelbase not exceeding 4.80 metres

Minimum number of passengers that can be carried during a peak hour in *each* direction: 40

Lantau Island Route No. 8

(Summer Recreational Service)

Route

Mui Wo to Cheung Sha Beach: via South Lantau Road.

Cheung Sha Beach to Mui Wo: via South Lantau Road.

*Timetable**From Mui Wo**From Cheung Sha Beach*

Sundays and Public Holidays (1 July to 30 September)
(Weather Permitting)

9.15 a.m.
9.45 a.m.
10.15 a.m.
10.45 a.m.
11.15 a.m.
11.45 a.m.
12.45 p.m.
1.15 p.m.
1.45 p.m.
2.15 p.m.
2.45 p.m.
3.15 p.m.
3.45 p.m.
4.15 p.m.
4.45 p.m.
5.15 p.m.

9.45 a.m.
10.15 a.m.
10.45 a.m.
11.15 a.m.
11.45 a.m.
12.15 p.m.
1.15 p.m.
1.45 p.m.
2.15 p.m.
2.45 p.m.
3.15 p.m.
3.45 p.m.
4.15 p.m.
4.45 p.m.
5.15 p.m.
5.45 p.m.

*Faretable**Outward**Inward*

Outward				Inward			
Section No.	Mui Wo			Section No.	Cheung Sha Beach		
1	\$3.50	Pui O		1	\$3.50	Cheung Sha Village	
2	\$3.50	\$1.70	Cheung Sha Village	2	\$3.50	\$2.00	Pui O
3	\$3.50	\$1.70	\$1.50 Cheung Sha Beach	3	\$3.50	\$2.00	\$1.70 Mui Wo

Journey Distance

9.1 km

Journey Time

23 minutes. Average speed 23.7 km/h

Vehicle Allocation/Carrying Capacity

2 public omnibuses of the under-mentioned capacities and dimensions:

Single Deckers of capacity not exceeding 57 and with overall length not exceeding 8.38 metres and wheelbase not exceeding 5.03 metres; or

Double Deckers of capacity not exceeding 120 and with overall length not exceeding 9.76 metres and wheelbase not exceeding 4.80 metres

Minimum number of passengers that can be carried during a peak hour in *each* direction: 80

PUBLIC LIGHT BUS (GREEN MINIBUS) SERVICES**I. HONG KONG ISLAND PLB (GREEN MINIBUS) ROUTES****Hong Kong Island PLB (Green Minibus) Route No. 1****Route**

Central (H.M.S. Tamar) to the Peak (Upper Peak Tram Terminus): via Edinburgh Place, Connaught Road Central, Harcourt Road, Cotton Tree Drive, Garden Road, Magazine Gap Road, Peak Road, *Guildford Road, *Mansfield Road, *Guildford Road, Peak Road, *Mount Kellett Road and Peak Road.

The Peak (Upper Peak Tram Terminus) to Central (H.M.S. Tamar): via Peak Road, *Guildford Road, *Mansfield Road, *Guildford Road, Peak Road, Magazine Gap Road, Garden Road, Upper Albert Road, Albany Road, Glenealy, Wyndham Street, Pedder Street, Connaught Road Central and Edinburgh Place.

Timetable

<i>From Central (HMS Tamar)</i>	<i>From the Peak</i>	<i>Frequency minutes</i>
<i>Mondays to Saturdays (Public Holidays excepted)</i>		
6.45 a.m. - 7.05 a.m.	7.10 a.m. - 7.30 a.m.	10
7.05 a.m. - 8.30 a.m.	7.30 a.m. - 8.55 a.m.	5
8.30 a.m. - 3.30 p.m.	8.55 a.m. - 3.55 p.m.	10
3.30 p.m. - 6.10 p.m.	3.55 p.m. - 6.35 p.m.	5
6.10 p.m. - 8.00 p.m.	6.35 p.m. - 8.25 p.m.	10
8.00 p.m. - 12.00 midnight*	8.25 p.m. - 12.25 a.m.	12

*On Mondays to Saturdays, journeys leaving the Peak after 10.15 p.m. and H.M.S. Tamar after 10.00 p.m. will not operate via Guildford Road and Mansfield Road except when so requested by a passenger.

*Sundays and Public Holidays***
(Additional journeys may be operated on special festival days)

7.00 a.m. - 9.00 a.m.	7.25 a.m. - 9.25 a.m.	10
9.00 a.m. - 6.40 p.m.*	9.25 a.m. - 7.05 p.m.*	4
6.40 p.m. - 9.30 p.m.*	7.05 p.m. - 9.55 p.m.*	10
9.30 p.m. - 12.00 midnight*	9.55 p.m. - 12.25 a.m.*	12

*On Sundays and Public Holidays, journeys leaving the Peak before 8.55 a.m. and after 1.05 p.m. and H.M.S. Tamar before 8.50 a.m. and after 1.00 p.m. omit Mansfield Road and Mount Kellett Road.

**On Sundays and Public Holidays, additional short-working journeys may be operated between H.M.S. Tamar and MacDonnell Road via MacDonnell Road and Kennedy Road at 15-minute frequency between 7.30 a.m. and 7.30 p.m. to meet traffic requirement.

Faretable

\$3.00 per single journey

(\$1.00 per Single Journey on short-working journeys between H.M.S. Tamar and MacDonnell Road)

Journey Distance

8.1 km

Journey Time

24 minutes

Vehicle Allocation/Carrying Capacity

Public Light Buses 10 x 14 seaters (15 on Sundays and public holidays)

Minimum number of passengers that can be carried per hour in *each* direction: 168**Hong Kong Island PLB (Green Minibus) Route No. 2***Route*

Central (H.M.S. Tamar) to Old Peak Road (Circular): via Edinburgh Place, Connaught Road Central, Harcourt Road, Cotton Tree Drive, Garden Road, Magazine Gap Road, May Road, Tregunter Path, Old Peak Road, May Road, Magazine Gap Road, Garden Road, Upper Albert Road, Albany Road, Glenealy, Wyndham Street, Pedder Street, Connaught Road Central and Edinburgh Place.

Timetable

<i>From Central (HMS Tamar)</i>	<i>Frequency minutes</i>
<i>Mondays to Fridays (Public Holidays excepted)</i>	
7.30 a.m. - 9.30 a.m.	10
9.30 a.m. - 11.30 a.m.	30
11.30 a.m. - 2.00 p.m.	15
2.00 p.m. - 4.00 p.m.	30
4.00 p.m. - 6.30 p.m.	10
<i>Saturdays (Public Holidays excepted)</i>	
8.00 a.m. - 9.30 a.m.	15
9.30 a.m. - 11.30 a.m.	30
11.30 a.m. - 2.00 p.m.	15

Faretable

\$1.50 per single journey

Journey Distance

7.9 km

Central to May Road 4.3 km

Tregunter Path to Central 4.4 km

Journey Time

23 minutes

Vehicle Allocation/Carrying Capacity

Public Light Buses 3 x 14 seaters

Minimum number of passengers that can be carried per hour: 56

Hong Kong Island PLB (Green Minibus) Route No. 3*Route*

Central (H.M.S. Tamar) to Po Shan Road: via Edinburgh Place, Connaught Road Central, Harcourt Road, Cotton Tree Drive, Garden Road, Robinson Road, Glenealy, Conduit Road and Po Shan Road.

Po Shan Road to Central (H.M.S. Tamar): via Po Shan Road, Conduit Road, Glenealy, Robinson Road, Albany Road, Glenealy, Wyndham Street, Pedder Street, Connaught Road Central and Edinburgh Place.

Timetable

<i>From Central (HMS Tamar)</i>	<i>From Po Shan Road</i>	<i>Frequency minutes</i>
<i>Mondays to Saturdays (Public Holidays excepted)</i>		
7.10 a.m. - 8.10 p.m.	7.25 a.m. - 8.25 p.m.	7/8
8.10 p.m. - 9.10 p.m.	8.25 p.m. - 9.25 p.m.	15
<i>Sundays and Public Holidays</i>		
7.45 a.m. - 7.25 p.m.	8.00 a.m. - 7.40 p.m.	20

Faretable

\$1.50 per single journey

Journey Distance

4.7 km

Journey Time

12 minutes

Vehicle Allocation/Carrying Capacity

Public Light Buses 4 x 14 seaters

Minimum number of passengers that can be carried per hour in *each* direction: 112

Hong Kong Island PLB (Green Minibus) Route No. 3A**Route**

Central (H.M.S. Tamar) to *Conduit Road: via Edinburgh Place, Connaught Road Central, Harcourt Road, Cotton Tree Drive, Garden Road, Robinson Road, Glenealy and Conduit Road.

***Conduit Road to Central (H.M.S. Tamar):** via Conduit Road, Glenealy, Robinson Road, Albany Road, Glenealy, Wyndham Street, Pedder Street, Connaught Road Central and Edinburgh Place.

*Turning round at Conduit Road/Kotewall Road junction

Timetable

<i>From Central (HMS Tamar)</i>	<i>From Conduit Road</i>	<i>Frequency minutes</i>
<i>Mondays to Saturdays (Public Holidays excepted)</i>		
7.00 a.m. - 10.00 a.m.	7.12 a.m. - 10.12 a.m.	7/8
4.00 p.m. - 7.00 p.m.	4.12 p.m. - 7.12 p.m.	7/8

Faretable

\$1.50 per single journey

Journey Distance

4.1 km

Journey Time

10 minutes

Vehicle Allocation/Carrying Capacity

Public Light Buses 3 x 14 seaters

Minimum number of passengers that can be carried per hour in *each* direction: 112

Hong Kong Island PLB (Green Minibus) Route No. 4**Route**

Aberdeen (Shek Pai Wan) to Causeway Bay (Yun Ping Road): via Yue Hong Street, Yue Kwong Road, Aberdeen Reservoir Road, Lok Yeung Street, Chengtu Road, Nam Ning Street, Chengtu Road, Wu Nam Street, Aberdeen Main Road, Wong Chuk Hang Road, Aberdeen Tunnel, Canal Road flyover, Wong Nai Chung Road, Morrison Hill Road, Wan Chai Road, Fleming Road, Hennessy Road, Percival Street, Foo Ming Street, Lee Garden Road, Lan Fong Road and Yun Ping Road.

Causeway Bay (Yun Ping Road) to Aberdeen (Shek Pai Wan): via Yun Ping Road, Kai Chiu Road, Hennessy Road, Johnston Road, Wan Chai Road, Morrison Hill Road, Wong Nai Chung Road, Canal Road flyover, Aberdeen Tunnel, Wong Chuk Hang Road, Aberdeen Main Road, Lok Yeung Street, Chengtu Road, Sai On Street, Aberdeen Main Road, Aberdeen Reservoir Road, Yue Kwong Road and Yue Hong Street.

Timetable

<i>From Aberdeen</i>	<i>From Causeway Bay</i>	<i>Frequency minutes</i>
	<i>Daily</i>	
6.00 a.m. - 10.30 a.m.	6.35 a.m. - 11.05 a.m.	5
10.30 a.m. - 3.30 p.m.	11.05 a.m. - 4.05 p.m.	7/8
3.30 p.m. - 11.55 p.m.	4.05 p.m. - 11.55 p.m.	5
*12.05 a.m. - 5.35 a.m.	*12.05 a.m. - 6.05 a.m.	30
*All Night Service		

Faretable

<i>Outward</i>		<i>Inward</i>	
<i>Section No.</i>		<i>Section No.</i>	
Aberdeen (Shek Pai Wan)		Causeway Bay	
1	\$3.00 Morrison Hill Road	1	\$3.00 Wong Chuk Hang Road
2	\$3.00 \$0.70 Causeway Bay	2	\$3.00 \$1.00 Out Side Sports Ground
			Aberdeen (Shek Pai Wan)

A flat fare of \$3.50 is charged per Single Journey on the All Night Service

Journey Distance

9.0 km

Journey Time

35 minutes

Vehicle Allocation/Carrying Capacity

Public Light Buses 14 x 14 seaters (2 on All Night Service)

Minimum number of passengers that can be carried per hour in *each* direction: 168

Hong Kong Island PLB (Green Minibus) Route No. 5**Route**

Aberdeen to Causeway Bay (Pak Sha Road): via Nam Ning Street, Chengtu Road, Wu Nam Street, Aberdeen Main Road, Wong Chuk Hang Road, (Nam Fung Road)** Shouson Hill Road, Shouson Hill Road East, Deep Water Bay Road, Wong Nai Chung Gap Road, Tai Hang Road, Blue Pool Road, (Ventris Road, Broadwood Road, Link Road, Caroline Hill Road)*, Leighton Road, Yun Ping Road and Pak Sha Road.

*During football matches, journeys are operated via Wong Nai Chung Road and Morrison Hill Road to Leighton Road instead.

Causeway Bay (Pak Sha Road) to Aberdeen: via Pak Sha Road, Lee Garden Road, Lan Fong Road, Yun Ping Road, Kai Chiu Road, Lee Garden Road, Russell Street, Percival Street, Leighton Road, Wong Nai Chung Road, Blue Pool Road, Tai Hang Road, Wong Nai Chung Gap Road, Deep Water Bay Road, (Nam Fung Road)** Shouson Hill Road East, Shouson Hill Road, Wong Chuk Hang Road, Aberdeen Main Road, Lok Yeung Street, Chengtu Road and Nam Ning Street.

Timetable

<i>From Aberdeen</i>	<i>From Causeway Bay</i>	<i>Frequency minutes</i>
<i>Daily</i>		
6.15 a.m. – 10.15 a.m.	6.45 a.m. – 10.45 a.m.	7/8
10.15 a.m. – 4.15 p.m.	10.45 a.m. – 4.45 p.m.	10
**4.15 p.m. – 7.30 p.m.	**4.45 p.m. – 8.00 p.m.	7/8
**7.30 p.m. – 11.00 p.m.	**8.00 p.m. – 11.30 p.m.	15

**Journeys leaving Aberdeen after 7.30 p.m. and Causeway Bay after 8.00 p.m. will operate via Nam Fung Road. Service to Shouson Hill will be operated at 30-minute frequency

Faretable

<i>Outward</i>				<i>Inward</i>			
<i>Sec- tion No.</i>	<i>Aberdeen</i>			<i>Sec- tion No.</i>	<i>Causeway Bay</i>		
1	\$3.00	Shouson Hill		1	\$3.00	Blue Pool Road/Ventris Road	
2	\$3.00	\$2.00	Blue Pool Road/ Green Lane	2	\$3.00	\$2.00	Shouson Hill
3	\$3.00	\$2.00	\$1.00 Causeway Bay	3	\$3.00	\$2.00	\$1.00 Aberdeen

Journey Distance

9.7 km

Journey Time

26 minutes

Vehicle Allocation/Carrying Capacity

Public Light Buses 8 × 14 seaters

Minimum number of passengers that can be carried per hour in each direction: 112

Hong Kong Island PLB (Green Minibus) Route No. 6*Route*

Ocean Park/Shouson Hill to Central (Star Ferry): via (Ocean Park Road, Wong Chuk Hang Road, Shouson Hill Road), Shouson Hill Road East, Deep Water Bay Road, Wong Nai Chung Gap Road, Tai Hang Road, Blue Pool Road, Sing Woo Road, Village Road, Wang Tak Street, Village Road, Wong Nai Chung Road, Morrison Hill Road, Wan Chai Road, Johnston Road, Hennessy Road, Fenwick Street, Gloucester Road, Harcourt Road, Tamar Street, Drake Street, Rodney Street, Harcourt Road, Cotton Tree Drive slip road, Connaught Road Central and Edinburgh Place.

Central (Star Ferry) to Ocean Park/Shouson Hill: via Edinburgh Place, Connaught Road Central, Harcourt Road, Cotton Tree Drive slip road, Queensway, Rodney Street, Drake Street, Tamar Street, Queensway, Hennessy Road, Fenwick Street, Johnston Road, Wan Chai Road, Morrison Hill Road, Leighton Road, Wong Nai Chung Road, Blue Pool Road, Tai Hang Road, Wong Nai Chung Gap Road, Deep Water Bay Road, Shouson Hill Road East, (Shouson Hill Road, Wong Chuk Hang Road and Ocean Park Road).

Timetable

<i>From Ocean Park/Shouson Hill</i>	<i>From Central (Star Ferry)</i>	<i>Frequency minutes</i>
<i>Mondays to Fridays (Public Holidays excepted)</i>		
* 7.30 a.m. - 10.00 a.m.*	* 8.00 a.m. - 9.30 a.m.	15
10.00 a.m. - 3.30 p.m.	9.30 a.m. - 4.00 p.m.	30
3.30 p.m. - 6.00 p.m.	4.00 p.m. - 6.30 p.m.	15
<i>Saturdays (Public Holidays excepted)</i>		
* 7.30 a.m. - 10.00 a.m.	* 8.00 a.m. - 9.30 a.m.*	15
10.00 a.m. - 11.30 a.m.	9.30 a.m. - 12.00 noon	30
11.30 a.m. - 1.00 p.m.	12.00 noon - 1.30 p.m.	15
1.00 p.m. - 6.00 p.m.	1.30 p.m. - 6.30 p.m.	20

Additional journeys may be operated to meet traffic requirements at Ocean Park

*Journeys leaving Shouson Hill before 10.00 a.m. to Central and from Central to Shouson Hill before 9.30 a.m. will terminate at Shouson Hill Road i.e. they will not operate to and from Ocean Park

Faretable

<i>Section No.</i>	<i>Outward</i>	<i>Section No.</i>	<i>Inward</i>
1	Ocean Park/Shouson Hill	1	Central (Star Ferry)
2	\$3.00 Blue Pool Road/Green Lane	2	\$3.00 Blue Pool Road/Ventris Road
	\$2.00 Central (Star Ferry)		\$2.00 Ocean Park/ Shouson Hill

Journey Distance

10.9 km

Journey Time

27 minutes

Vehicle Allocation/Carrying Capacity

Public Light Buses 4 x 14 seaters

Minimum number of passengers that can be carried per hour in *each* direction: 56

Hong Kong Island PLB (Green Minibus) Route No. 7*Route*

Central (Star Ferry) to Mount Nicholson Gap: via Edinburgh Place, Connaught Road Central, Harcourt Road, Cotton Tree Drive, Queensway, Rodney Street, Drake Street, Tamar Street, Queensway, Hennessy Road, Fenwick Street, Johnston Road, Wan Chai Road, Morrison Hill Road, Leighton Road, Wong Nai Chung Road, Blue Pool Road, Tai Hang Road, Stubbs Road and Mount Nicholson Road.

Mount Nicholson Gap to Central (Star Ferry): via Mount Nicholson Road, Stubbs Road, (Tai Hang Road, Blue Pool Road, Sing Woo Road, Village Road, Shan Kwong Road, Wong Nai Chung Road, Morrison Hill Road, Wan Chai Road, Fleming Road, Lockhart Road, Fenwick Street, Gloucester Road, Harcourt Road, Tamar Street, Drake Street, Rodney Street, Harcourt Road, Cotton Tree Drive, flyover, Queensway)*, Queen's Road Central, Pedder Street, Connaught Road Central and Edinburgh Place.

Timetable

<i>From Mount Nicholson Gap</i>	<i>From Central (Star Ferry)</i>	<i>Frequency minutes</i>
<i>Mondays to Fridays (Public Holidays excepted)</i>		
* 7.40 a.m. - 9.10 a.m.*	8.10 a.m. - 9.40 a.m.	30
9.10 a.m. - 5.10 p.m.*	9.40 a.m. - 4.40 p.m.	60
* 5.10 p.m. - 6.40 p.m.†	4.40 p.m. - 6.10 p.m.	30
<i>Saturdays (Public Holidays excepted)</i>		
* 7.40 a.m. - 9.10 a.m.*	8.10 a.m. - 9.40 a.m.	30
9.10 a.m. - 12.10 p.m.	9.40 a.m. - 12.40 p.m.	60
12.10 p.m. - 1.10 p.m.†	12.40 p.m. - 1.40 p.m.	30
*Journeys departing from Mount Nicholson Gap at 7.40 a.m., 8.10 a.m., 8.40 a.m., 5.10 p.m. and 5.40 p.m. are routed via Stubbs Road, Coombe Road, Magazine Gap Road, Garden Road, Lower Albert Road and Ice House Street		
†Last journey from Mount Nicholson Gap terminates at Causeway Bay (Yun Ping Road)		

Faretable

<i>Section No.</i>	<i>Outward</i>	<i>Section No.</i>	<i>Inward</i>
1	Mount Nicholson Gap	1	Central (Star Ferry)
1	\$3.00 Blue Pool Road/Green Lane	1	\$3.00 Blue Pool Road/Ventris Road
2	\$3.00 \$2.00 Central (Star Ferry)	2	\$3.00 \$0.80 Mount Nicholson Gap

Journey Distance

8.6 km

Journey Time

22 minutes (via Magazine Gap Road)

27 minutes (via Happy Valley)

Vehicle Allocation/Carrying Capacity

Public Light Buses 2 x 14 seaters

Minimum number of passengers that can be carried per hour in each direction: 28

Hong Kong Island PLB (Green Minibus) Route No. 8*Route*

Central (Star Ferry) to Baguio Villas: via Edinburgh Place, Connaught Road Central, Harcourt Road, Cotton Tree Drive, Garden Road, Lower Albert Road, Glenealy, Caine Road, Bonham Road, Pok Fu Lam Road, Sassoon Road, Victoria Road, Baguio Villas (North) access road, Victoria Road and Baguio Villas (Lower) access road.

Baguio Villas to Central (Star Ferry): via Baguio Villas (Lower) access road, Victoria Road, Sassoon Road, Pok Fu Lam Road flyover, Bonham Road, Caine Road, Old Bailey Street, Wyndham Street, Pedder Street, Connaught Road Central and Edinburgh Place.

Timetable

<i>From Central (Star Ferry)</i>	<i>From Baguio Villas</i>	<i>Frequency minutes</i>
<i>Mondays to Saturdays (Public Holidays excepted)</i>		
6.56 a.m. - 7.26 a.m.	6.30 a.m. - 7.00 a.m.	10
7.26 a.m. - 8.58 a.m.	7.00 a.m. - 9.24 a.m.	4
8.58 a.m. - 11.58 a.m.	9.32 a.m. - 11.32 a.m.	10

<i>From Central (Star Ferry)</i>	<i>From Baguio Villas</i>	<i>Frequency minutes</i>
<i>Mondays to Saturdays (Public Holidays excepted)</i>		
11.58 a.m. - 4.28 p.m.	11.32 a.m. - 4.54 p.m.	7/8
4.28 p.m. - 7.00 p.m.	4.54 p.m. - 6.30 p.m.	4
7.00 p.m. - 9.30 p.m.	6.30 p.m. - 9.00 p.m.	10
9.30 p.m. - 11.00 p.m.	9.00 p.m. - 10.30 p.m.	30
<i>Sundays and Public Holidays</i>		
7.00 a.m. - 10.00 a.m.	6.30 a.m. - 9.30 a.m.	20
10.00 a.m. - 9.30 p.m.	9.30 a.m. - 9.00 p.m.	15
9.30 p.m. - 11.00 p.m.	9.00 p.m. - 10.30 p.m.	30

Faretable

<i>Outward</i>				<i>Inward</i>			
<i>Section No.</i>	<i>Central (Star Ferry)</i>			<i>Section No.</i>	<i>Baguio Villas (Lower)</i>		
1	\$3.00	Caine Road/Seymour Road		1	\$3.00	Caine Road/High Street	
2	\$3.00	\$1.50	Baguio Villas (North)	2	\$3.00	\$1.50	Pedder Street
3	\$3.00	\$1.50	\$0.50 Baguio Villas (Lower)	3	\$3.00	\$1.50	\$0.50 Central (Star Ferry)

Journey Distance

9.1 km

Journey Time

24 minutes

Vehicle Allocation/Carrying Capacity

Public Light Buses 14 x 14 seaters

Minimum number of passengers that can be carried per hour in each direction: 210

Hong Kong Island PLB (Green Minibus) Route No. 9**Route**

Central (Star Ferry) to Bowen Road (Circular): via Edinburgh Place, Connaught Road Central, Harcourt Road, Cotton Tree Drive, Garden Road, Magazine Gap Road, Bowen Road, Borrett Road, Kennedy Road, Upper Albert Road, Albany Road, Glenealy, Wyndham Street, Pedder Street, Connaught Road Central and Edinburgh Place.

Timetable

<i>From Central (Star Ferry)</i>	<i>Frequency minutes</i>
<i>Mondays to Saturdays (Public Holidays excepted)</i>	
7.00 a.m. - 11.00 a.m.	10
11.00 a.m. - 12.00 noon	20
12.00 noon - 2.00 p.m.	10
2.00 p.m. - 3.00 p.m.	12
3.00 p.m. - 7.00 p.m.	10
7.00 p.m. - 8.20 p.m.	20
<i>Sundays and Public Holidays</i>	
7.20 a.m. - 10.00 a.m.	20
10.00 a.m. - 12.00 noon	30
12.00 noon - 2.20 p.m.	20
2.20 p.m. - 3.20 p.m.	30
3.20 p.m. - 7.20 p.m.	20

Faretable

\$1.50 per single journey (Section fare of 50¢ charged for journeys between Wyndham Street and Edinburgh Place)

Journey Distance

6.2 km

Journey Time

18 minutes

Vehicle Allocation/Carrying Capacity

Public Light Buses 2 x 14 seaters

Minimum number of passengers that can be carried per hour: 84

Hong Kong Island PLB (Green Minibus) Route No. 10*Route*

Causeway Bay to Scenic Villas/Sandy Bay: via Cannon Street, Gloucester Road, Percival Street, Lockhart Road, Arsenal Street, Harcourt Road, Tamar Street, Drake Street, Rodney Street, Harcourt Road, Cotton Tree Drive slip road, Cotton Tree Drive, Queensway, Queen's Road Central, D'Aguilar Street, Wellington Street, Lyndhurst Terrace, Hollywood Road, Arbuthnot Road, Caine Road, Bonham Road, Pok Fu Lam Road, Bisney Road, Victoria Road, Scenic Villa Drive, Victoria Road and Sandy Bay Road.

Sandy Bay to Causeway Bay: via Sandy Bay Road, Victoria Road, Consort Rise, Bisney Road, Pok Fu Lam Road flyover, Bonham Road, Caine Road, Old Bailey Street, Hollywood Road, Wyndham Street, Lower Albert Road, Garden Road flyover, Queensway, Rodney Street, Drake Street, Tamar Street, Queensway, Hennessy Road, Fenwick Street, Lockhart Road, Percival Street, Jaffe Road and Cannon Street.

Timetable

<i>From Causeway Bay</i>	<i>From Scenic Villas†</i>	<i>From Sandy Bay</i>	<i>Frequency minutes</i>
<i>Mondays to Saturdays (Public Holidays excepted)</i>			
6.30 a.m. - 9.30 a.m.	7.04 a.m. - 10.04 a.m.	7.10 a.m. - 10.10 a.m.	6
9.30 a.m. - 12.30 p.m.	10.04 a.m. - 1.04 p.m.	10.10 a.m. - 1.10 p.m.	10
12.30 p.m. - 6.30 p.m.	1.04 p.m. - 7.04 p.m.	1.10 p.m. - 7.10 p.m.	6
<i>Sundays and Public Holidays</i>			
7.00 a.m. - 11.00 a.m.	7.34 a.m. - 11.34 a.m.	7.40 a.m. - 11.40 a.m.	10
11.00 a.m. - 6.00 p.m.	11.34 a.m. - 6.34 p.m.	11.40 a.m. - 6.40 p.m.	6

†Passengers may be picked up at Scenic Villas for onward travel beyond Sandy Bay

Faretable

<i>Section No.</i>	<i>Outward</i>	<i>Section No.</i>	<i>Inward</i>
1	Causeway Bay	1	Scenic Villas/Sandy Bay
2	\$3.00 Caine Road (Caritas Centre)	2	\$3.00 Caine Road/High Street
2	\$3.00 \$1.50 Sandy Bay	2	\$3.00 \$1.50 Causeway Bay

Journey Distance

11.7 km outward

7.3 km inward

Journey Time

Outward 45 minutes

Inward 40 minutes

Vehicle Allocation/Carrying Capacity

Public Light Buses 12 x 14 seaters

Minimum number of passengers that can be carried per hour in *each* direction: 112**Hong Kong Island PLB (Green Minibus) Route No. 11***Route*

Tin Wan to Causeway Bay (Jaffe Road): via Ka Wo Street, Hing Wo Street, Shek Pai Wan Road, Tin Wan Street, Tin Wan Hill Road, Shek Pai Wan Road, Wah Fu Road, Wah Lam Path, Wah Lok Path, Shek Pai Wan Road, Victoria Road, Bisney Road, Consort Rise, Bisney Road, Pok Fu Lam Road, High Street, Eastern Street, Hospital Road, Caine Road, Old Bailey Street, Hollywood Road, Wyndham Street, Lower Albert Road, Garden Road, flyover, Queensway, Rodney Street, Drake Street, Tamar Street, Queensway, Hennessy Road, Fenwick Street, Lockhart Road, Percival Street and Jaffe Road.

Causeway Bay (Jaffe Road) to Tin Wan: via Jaffe Road, Cannon Street, Gloucester Road, Percival Street, Lockhart Road, Fenwick Street, Gloucester Road, Harcourt Road, Tamar Street, Drake Street, Rodney Street, Harcourt Road, Cotton Tree Drive, Garden Road, Lower Albert Road, Glenealy, Caine Road, Bonham Road, Pok Fu Lam Road, Bisney Road, Victoria Road, Shek Pai Wan Road, Wah Fu Road, Wah Lam Path, Wah Fu Road, Shek Pei Wan Road, Tin Wan Street and Ka Wo Street.

*Timetable**From Tin Wan**From Causeway Bay**Frequency
minutes**Daily*

6.40 a.m. - 10.40 p.m.

7.32 a.m. - 11.32 p.m.

15

*Faretable**Outward**Inward**Section
No.**Tin Wan**Section
No.**Causeway Bay*

1 \$3.50 High Street/Eastern Street
2 \$3.50 \$2.00 Causeway Bay

1 \$3.50 Caine Road (Caritas Centre)
2 \$3.50 \$2.00 Tin Wan

Journey Distance

13.9 km

Journey Time

45 minutes

Vehicle Allocation/Carrying Capacity

Public Light Buses 7 x 14 seaters

Minimum number of passengers that can be carried per hour in *each* direction: 56**Hong Kong Island PLB (Green Minibus) Route No. 12***Route*

Kwan Lung Lau to Sai Ying Pun (Circular): via Lung Wah Street, Smithfield, Belcher's Street, Queen's Road West, Hill Road, Des Voeux Road West, Western Street, Connaught Road West, Eastern Street, Queen's Road West, Belcher's Street, Cadogan Street, Catchick Street, Smithfield and Lung Wah Street.

Timetable

<i>From Kwun Lung Lau</i>	<i>Frequency minutes</i>
<i>Mondays to Saturdays (Public Holidays excepted)</i>	
6.48 a.m. - 10.00 a.m.	6
10.00 a.m. - 12.00 noon	12
12.00 noon - 8.00 p.m.	6
8.00 p.m. - 11.36 p.m.	12
<i>Sundays and Public Holidays</i>	
7.00 a.m. - 11.30 p.m.	10

Additional journeys may be operated between Kwun Lung Lau and Ka Wai Man Road to meet traffic requirements

Faretable

\$1.00 per single journey

Journey Distance

5.6 km

Journey Time

16 minutes

Vehicle Allocation/Carrying Capacity

Public Light Buses 4 x 14 seaters

Minimum number of passengers that can be carried per hour: 140

Hong Kong Island PLB (Green Minibus) Route No. 13*Route*

Ka Wai Man Road to Sai Ying Pun (Circular): via Ka Wai Man Road, Victoria Road, Cadogan Street, Catchick Street, Smithfield, Pokfield Road, Pok Fu Lam Road, Queen's Road West, Belcher's Street, Victoria Road and Ka Wai Man Road.

Timetable

<i>From Ka Wai Man Road</i>	<i>Frequency minutes</i>
<i>Mondays to Saturdays (Public Holidays excepted)</i>	
6.35 a.m. - 10.35 a.m.	6
10.35 a.m. - 12.05 p.m.	10
12.05 p.m. - 2.05 p.m.	7/8
2.05 p.m. - 4.05 p.m.	10
4.05 p.m. - 8.05 p.m.	6
8.05 p.m. - 11.35 p.m.	10
<i>Sundays and Public Holidays</i>	
7.05 a.m. - 11.35 p.m.	10

Additional journeys may be operated between Kwun Lung Lau and Ka Wai Man Road to meet traffic requirements

Faretable

\$1.00 per single journey

Journey Distance

5 km

Journey Time

14 minutes

Vehicle Allocation/Carrying Capacity

Public Light Buses 3 × 14 seaters

Minimum number of passengers that can be carried per hour: 140

Hong Kong Island PLB (Green Minibus) Route No. 14*Route*

Causeway Bay to Purves Road: via Keswick Street, Leighton Road, Caroline Hill Road, Link Road, Broadwood Road, Tai Hang Road, Perkins Road, Moorsom Road, Boyce Road, Moorsom Road, Perkins Road and Purves Road.

Purves Road to Causeway Bay: via Purves Road, Wilson Road, Cooper Road, Creasy Road, Perkins Road, Tai Hang Road, Broadwood Road, Link Road, Caroline Hill Road, Leighton Road, Pennington Street and Keswick Street.

Timetable

<i>From Causeway Bay</i>	<i>From Purves Road</i>	<i>Frequency minutes</i>
<i>Mondays to Saturdays (Public Holidays excepted)</i>		
7.00 a.m. – 10.00 a.m.	7.15 a.m. – 10.15 a.m.	10
10.00 a.m. – 12.00 noon	10.15 a.m. – 12.15 p.m.	15
12.00 noon – 2.00 p.m.	12.15 p.m. – 2.15 p.m.	10
2.00 p.m. – 4.00 p.m.	2.15 p.m. – 4.15 p.m.	15
4.00 p.m. – 8.30 p.m.	4.15 p.m. – 8.45 p.m.	10
<i>Sundays and Public Holidays</i>		
7.30 a.m. – 8.30 p.m.	7.45 a.m. – 8.45 p.m.	15

Faretable

\$1.50 per single journey

Journey Distance

4.2 km outward

3.8 km inward

Journey Time

13 minutes outward

12 minutes inward

Vehicle Allocation/Carrying Capacity

Public Light Buses 3 × 14 seaters

Minimum number of passengers that can be carried per hour in each direction: 56

Hong Kong Island PLB (Green Minibus) Route No. 15*Route*

Stanley Village to Stanley Fort: via Stanley Beach Road, Stanley Village Road and Wong Ma Kok Road.

Stanley Fort to Stanley Village: via Wong Ma Kok Road, Stanley Village Road, Stanley Mound Road and Stanley Beach Road.

Timetable**From Stanley Village****From Stanley Fort****Frequency**
minutes*Mondays to Saturdays*
(Public Holidays excepted)

6.55 a.m. - 10.15 a.m.	7.10 a.m. - 10.30 a.m.	20
11.15 a.m. - 1.55 p.m.	11.30 a.m. - 2.10 p.m.	20
2.35 p.m. - 8.15 p.m.	2.50 p.m. - 8.30 p.m.	20

Faretable

\$1.50 per single journey

Journey Distance

5.5 km

Journey Time

13 minutes

Vehicle Allocation/Carrying Capacity

Public Light Buses 2 x 14 seaters

Minimum number of passengers that can be carried per hour in *each* direction: 42**Hong Kong Island PLB (Green Minibus) Route No. 16****Route**

Chai Wan (East) to Stanley Village/Chung Hom Kok: via Sun Yip Street, Chai Wan Road, Chai Wan Ferry access road, Chai Wan Road, Wan Tsui Road, Lin Shing Road, Cape Collinson Road, Shek O Road, Tai Tam Road, Stanley Village Road, Stanley Beach Road, Stanley Village Road, Stanley Gap Road and Chung Hom Kok Road.

Chung Hom Kok/Stanley Village to Chai Wan (East): via Chung Hom Kok Road, Stanley Gap Road, Stanley Village Road, Stanley Beach Road, Stanley Village Road, Tai Tam Road, Shek O Road, Cape Collinson Road, Lin Shing Road, Wan Tsui Road, Chai Wan Road, Chai Wan Ferry access road, Chai Wan Road, Sun Yip Street, On Yip Street, Fung Yip Street and Sun Yip Street.

Timetable

<i>From Chai Wan (East)</i>	<i>From Stanley Village to Chung Hom Kok</i>	<i>From Chung Hom Kok to Stanley Village</i>	<i>From Stanley Village</i>	<i>Frequency</i> minutes
<i>Mondays to Saturdays</i> (Public Holidays excepted)				
6.35 a.m. - 9.35 a.m.	6.55 a.m. - 9.55 a.m.	7.05 a.m. - 10.05 a.m.	7.12 a.m. - 9.42 a.m.	30
—	9.55 a.m. - 11.55 a.m.	10.05 a.m. - 12.05 p.m.	—	20
12.05 p.m. - 12.35 p.m.	11.55 a.m. - 12.55 p.m.	12.05 p.m. - 1.05 p.m.	12.12 p.m. - 12.42 p.m.	30
—	12.55 p.m. - 3.55 p.m.	1.05 p.m. - 4.05 p.m.	—	20
4.35 p.m. - 7.05 p.m.	3.55 p.m. - 7.25 p.m.	4.05 p.m. - 7.35 p.m.	4.35 p.m. - 7.35 p.m.	30
<i>Sundays and Public Holidays</i>				
7.05 a.m. - 7.05 p.m.	7.25 a.m. - 7.25 p.m.	5.35 a.m. - 7.35 p.m.	7.42 a.m. - 7.42 p.m.	30

Faretable

<i>Outward</i>				<i>Inward</i>			
<i>Section No.</i>	<i>Chai Wan (East)</i>			<i>Section No.</i>	<i>Chung Hom Kok</i>		
1	\$2.00	Tai Tam Gap		1	\$1.00	Stanley Village	
2	\$2.50	\$2.00	Stanley Village	2	\$2.00	\$2.00	Tai Tam Gap
3	\$3.50	\$2.00	\$1.00	Chung Hom Kok	3	\$3.50	\$2.50
							\$2.00
							Chai Wan (East)

Journey Distance

12.1 km

Journey Time

28 minutes

Vehicle Allocation/Carrying Capacity

Public Light Buses 2 x 14 seaters

Minimum number of passengers that can be carried per hour in *each* direction: 28**Hong Kong Island PLB (Green Minibus) Route No. 18***Route***Chai Wan (Central) to Cape Collinson (Correctional Institution):** via Cheung Lee Street, Kut Shing Street, Lee Chung Street, Chai Wan Road, Wan Tsui Road, Lin Shing Road and Cape Collinson Road.**Cape Collinson (Correctional Institution) to Chai Wan (Central):** via Cape Collinson Road, Lin Shing Road, Wan Tsui Road, Chai Wan Road, Hong Man Street and Cheung Lee Street.*Timetable**From Chai Wan
(Central)*

8.35 a.m.
10.00 a.m.
11.30 a.m.
12.30 p.m.
2.00 p.m.
6.35 p.m.

*From Cape Collinson
(Correctional Institution)*

8.50 a.m.
10.15 a.m.
11.45 a.m.
12.45 p.m.
2.15 p.m.
6.50 p.m.

Faretable

\$1.50 per single journey

Journey Distance

3.6 km

Journey Time

12 minutes

Vehicle Allocation/Carrying Capacity

Public Light Bus 1 x 14 seaters (operated by vehicle off route no. 20)

Minimum number of passengers that can be carried on *each* journey: 14**Hong Kong Island PLB (Green Minibus) Route No. 19***Route***Sai Wan Ho Ferry to O Pui Lung:** via ferry concourse access road, Hong Cheung Street, Tai On Street, Shau Kei Wan Road, Holy Cross Path, Sai Wan Ho Street, Shing On Street and Shing On Village Road.**O Pui Lung to Sai Wan Ho Ferry:** via Shing On Village Road, Shing On Street, Sai Wan Ho Street, Tai Cheong Street, Shau Kei Wan Road, Tai Hong Street and ferry concourse access road.*Timetable**From Sai Wan Ho Ferry**From O Pui Lung**Frequency
minutes**Mondays to Saturdays
(Public Holidays excepted)*

7.15 a.m. - 9.45 a.m.
9.45 a.m. - 4.15 p.m.
4.15 p.m. - 6.55 p.m.
6.55 p.m. - 11.55 p.m.

7.20 a.m. - 9.50 a.m.
9.50 a.m. - 4.20 p.m.
4.20 p.m. - 7.00 p.m.
7.00 p.m. - 12.00 midnight

10
15
10
15

*From Sai Wan Ho Ferry**From O Pui Lung**Frequency
minutes**Sundays and Public Holidays*

7.15 a.m. – 11.51 p.m.

7.20 a.m. – 11.56 p.m.

15

Additional journeys may be operated between Tai Shek Street and O Pui Lung Village to meet traffic requirements

Faretable

\$1.00 per single journey

*(70¢ will be charged on journeys from Tai Shek Street to O Pui Lung while 50¢ will be charged on journeys from O Pui Lung to Tai Shek Street)

Journey Distance

2.1 km

Journey Time

10 minutes

Vehicle Allocation/Carrying Capacity

Public Light Buses 5 × 14 seaters

Minimum number of passengers that can be carried per hour in each direction: 84

Hong Kong Island PLB (Green Minibus) Route No. 20*Route*

Chai Wan Ferry to Sai Wan Ho Ferry: via Sheung On Street, Ka Yip Street, Wing Tai Road, Chai Wan Road, *(Tai Tam Road), Shau Kei Wan Road, Tai Ning Street, Sai Wan Ho Street, Tai Cheong Street, Shau Kei Wan Road, Tai Hong Street and ferry concourse access road.

Sai Wan Ho Ferry to Chai Wan Ferry: via ferry concourse access road, Hong Cheung Street, Tai On Street, Shau Kei Wan Road, Chai Wan Road, *(Tai Tam Road, Chai Wan Road), Wing Tai Road and Sheung On Street.

*Timetable**From Chai Wan Ferry**From Sai Wan Ho Ferry**Frequency
' minutes**Mondays to Fridays
(Public Holidays excepted)*

* 6.00 a.m. – 7.30 a.m.*
7.30 a.m. – 9.48 a.m.
9.48 a.m. – 12.00 noon
12.00 noon – 2.00 p.m.
2.00 p.m. – 4.00 p.m.
4.00 p.m. – 7.30 p.m.
7.30 p.m. – 11.30 p.m.

* 6.18 a.m. – 7.48 a.m.*
7.48 a.m. – 9.30 a.m.
9.30 a.m. – 11.42 a.m.
11.42 a.m. – 1.42 p.m.
1.42 p.m. – 3.42 p.m.
3.42 p.m. – 7.42 p.m.
7.42 p.m. – 11.42 p.m.

4/5
4/5
9
6
9
6
14

Saturdays, Sundays and Public Holidays

6.00 a.m. – 9.45 a.m.
9.45 a.m. – 4.05 p.m.
4.05 p.m. – 7.35 p.m.
7.35 p.m. – 12.35 a.m.

6.18 a.m. – 9.48 a.m.
9.48 a.m. – 3.48 p.m.
3.48 p.m. – 7.48 p.m.
7.48 p.m. – 12.48 a.m.

6
14
6
14

*Journeys may be extended to and from Chai Wan (East) via Chai Wan Road, Sun Yip Street, Fung Yip Street, On Yip Street, Sun Yip Street and Chai Wan Road to meet working traffic requirements

**Short-working journeys will be operated between Chai Wan Ferry and Hing Man Estate via Tai Tam Road and Chai Wan Road between 6.30 a.m. and 8.30 p.m. at 10-minutes frequency

Faretable

		<i>Outward</i>			<i>Inward</i>
<i>Section No.</i>			<i>Section No.</i>		
1	\$1.50	Chai Wan Ferry	1	\$1.50	Sai Wan Ho Ferry
		Lee Chung Street			Lee Chung Street
2	\$1.50	\$1.00 Sai Wan Ho Ferry	2	\$1.50	\$0.50 Chai Wan Ferry

**(\$1.00 per single journey between Chai Wan Ferry and Hing Man Estate)

Journey Distance

5.2 km

Journey Time

19 minutes

Vehicle Allocation/Carrying Capacity

Public Light Buses 14 x 14 seaters

Minimum number of passengers that can be carried during a peak in *each* direction: 168

Hong Kong Island PLB (Green Minibus) Route No. 21**Route**

Tai Hang Drive to Causeway Bay: via Tai Hang Drive, Tai Hang Road, Fuk Kwan Avenue, Tai Hang Road, Tung Lo Wan Road, Moreton Terrace, Causeway Road, Leighton Road, Pennington Street and Keswick Street.

Causeway Bay to Tai Hang Drive: via Keswick Street, Leighton Road, Pennington Street, Yee Wo Street, Tung Lo Wan Road, Tai Hang Road and Tai Hang Drive.

Additional short-working journeys may be operated between Lai Tak Tsuen and Keswick Street via Lai Tak Tsuen Road to meet traffic requirement

Timetable**From Tai Hang Drive****From Causeway Bay****Frequency
minutes****Mondays to Saturdays
(Public Holidays excepted)**

6.36 a.m. - 10.00 a.m.	6.48 a.m. - 10.12 a.m.	4
10.00 a.m. - 12.00 noon	10.12 a.m. - 12.12 p.m.	6
12.00 noon - 2.20 p.m.	12.12 p.m. - 2.32 p.m.	4
2.20 p.m. - 3.20 p.m.	2.32 p.m. - 3.32 p.m.	6
3.20 p.m. - 6.40 p.m.	3.32 p.m. - 6.52 p.m.	4
6.40 p.m. - 8.40 p.m.	6.52 p.m. - 8.52 p.m.	7/8
8.40 p.m. - 11.10 p.m.	8.52 p.m. - 11.22 p.m.	10

Sundays and Public Holidays

7.00 a.m. - 11.06 p.m.	7.12 a.m. - 11.18 p.m.	6
------------------------	------------------------	---

Faretable

\$1.00 per single journey (70¢ between Lai Tak Tsuen and Causeway Bay)

Journey Distance

2.4 km

Journey Time

10 minutes

Vehicle Allocation/Carrying Capacity

Public Light Buses 6 x 14 seaters

Minimum number of passengers that can be carried per hour in *each* direction: 210**Hong Kong Island PLB (Green Minibus) Route No. 22***Route*

Pok Fu Lam Gardens to Central (Star Ferry): via Claymore Avenue, *(Chi Fu Road), Pok Fu Lam Road, flyover, Bonham Road, Caine Road, Old Bailey Street, Hollywood Road, Wyndham Street, Lower Albert Road, Garden Road, flyover, Cotton Tree Drive slip road, Connaught Road Central and Edinburgh Place.

Central (Star Ferry) to Pok Fu Lam Gardens: via Edinburgh Place, Harcourt Road, Cotton Tree Drive slip road, Cotton Tree Drive, Garden Road, Lower Albert Road, Glenealy, Albany Road, Upper Albert Road, Caine Road, Bonham Road, Pok Fu Lam Road, *(Chi Fu Road) and Claymore Avenue.

Timetable

<i>From Pok Fu Lam Gardens</i>	<i>From Central (Star Ferry)</i>	<i>Frequency minutes</i>
<i>Mondays to Saturdays (Public Holidays excepted)</i>		
6.25 a.m. - 6.45 a.m.	6.50 a.m. - 7.20 a.m.	10
6.45 a.m. - 9.45 a.m.	7.20 a.m. - 9.50 a.m.	7/8
* 9.45 a.m. - 11.45 a.m.	* 9.50 a.m. - 11.20 a.m.	10
11.45 a.m. - 2.15 p.m.	11.20 a.m. - 1.50 p.m.	7/8
2.15 p.m. - 4.45 p.m.	1.50 p.m. - 4.20 p.m.	10
4.45 p.m. - 7.15 p.m.	4.20 p.m. - 6.50 p.m.	7/8
7.15 p.m. - 10.55 p.m.*	6.50 p.m. - 11.30 p.m.*	10
<i>Sundays and Public Holidays</i>		
* 6.55 a.m. - 8.55 a.m.	* 7.30 a.m. - 9.30 a.m.	20
8.55 a.m. - 10.55 p.m.*	9.30 a.m. - 11.30 p.m.*	10

*Journeys leaving Pok Fu Lam Gardens from 9.45 a.m. and Central from 9.50 a.m. on Mondays to Saturdays and all journeys on Sundays and public holidays are extended to Chi Fu Fa Yuen

Faretable

<i>Outward</i>				<i>Inward</i>			
<i>Sec- tion No.</i>	<i>Pok Fu Lam Gardens</i>			<i>Sec- tion No.</i>	<i>Central (Star Ferry)</i>		
1	\$2.50	Bonham Road		1	\$2.50	Bonham Road	
2	\$2.50	\$1.50	Central (Star Ferry)	2	\$2.50	\$1.50	Pok Fu Lam Gardens

Journey Distance

8.5 km

Journey Time

Outward 33 minutes

Inward 24 minutes

Vehicle Allocation/Carrying Capacity

Public Light Buses 8 x 14 seaters

Minimum number of passengers that can be carried during a peak hour in *each* direction: 98

Hong Kong Island PLB (Green Minibus) Route No. 23*Route*

Kennedy Town (Holland Street) to Pok Fu Lam (Circular): via Holland Street, Kennedy Town Praya, Smithfield, Pokfield Road, Pok Fu Lam Road, Claymore Avenue, Chi Fu Road, Pok Fu Lam Road, Shek Pai Wan Road, Wah Fu Road, Wah Lam Path, Wah Lok Path, Shek Pai Wan Road, *(Victoria Road, Sassoon Road), Pok Fu Lam Road, Chi Fu Road, Claymore Avenue, flyover, Pok Fu Lam Road, Pokfield Road, Smithfield, Belcher's Street and Holland Street.

Timetable

<i>From Kennedy Town (Holland Street)</i>	<i>Frequency minutes</i>
<i>Mondays to Saturdays (Public Holidays excepted)</i>	
5.40 a.m. – 6.40 a.m.	20
6.40 a.m. – 7.40 a.m.	15
* 7.40 a.m. – 8.40 a.m.	15
8.40 a.m. – 10.40 a.m.	15
10.40 a.m. – 3.40 p.m.	20
* 3.40 p.m. – 4.40 p.m.	15
4.40 p.m. – 6.40 p.m.	15
6.40 p.m. – 9.40 p.m.	20
<i>Sundays and Public Holidays</i>	
7.00 a.m. – 9.00 p.m.	15

*Journeys will be operated via Victoria Road and Sassoon Road instead of Chi Fu/ Pok Fu Lam Gardens Interchange

Faretable

\$1.50 per single journey

(Section fare of \$1.00 charged for journeys from Queen Mary Hospital to Kennedy Town)

Journey Distance

Kennedy Town to Wah Fu 5.0 km

Queen Mary Hospital to Kennedy Town 2.8 km

Journey Time

29 minutes

Vehicle Allocation/Carrying Capacity

Public Light Buses 2 x 14 seaters

Minimum number of passengers that can be carried per hour: 56

Hong Kong Island PLB (Green Minibus) Route No. 24*Route*

Mount Butler to MTR Admiralty Station: via Clementi Road, Mount Butler Road, Perkins Road, Moorsom Road, Perkins Road, Tai Hang Road, Stubbs Road, Queen's Road East, Tai Wong Street East, Luard Road, Hennessy Road, Fenwick Street, Gloucester Road, Harcourt Road, Tamar Street and Drake Street.

MTR Admiralty Station to Mount Butler: via Drake Street, Rodney Street, Harcourt Road, Cotton Tree Drive slip road, Queensway, Arsenal Street, Lockhart Road, Fenwick Street, Johnston Road, Lee Tung Street, Queen's Road East, Stubbs Road, Tai Hang Road, Perkins Road, Creasy Road, Cooper Road, Wilson Road, Purves Road, Perkins Road, Mount Butler Road and Clementi Road.

*Timetable**From Mount Butler**From MTR Admiralty Station**Frequency
minutes**Mondays to Saturdays
(Public Holidays excepted)*

* 6.30 a.m. - 7.00 a.m.	* 7.00 a.m. - 7.30 a.m.	15
7.00 a.m. - 10.00 a.m.*	7.30 a.m. - 9.30 a.m.*	12
10.00 a.m. - 12.00 noon	9.30 a.m. - 11.30 a.m.	15
12.00 noon - 2.00 p.m.	11.30 a.m. - 2.30 p.m.	12
2.00 p.m. - 3.30 p.m.	2.30 p.m. - 4.00 p.m.	15
* 3.30 p.m. - 7.30 p.m.*	* 4.00 p.m. - 8.00 p.m.*	12
7.30 p.m. - 10.30 p.m.	8.00 p.m. - 11.00 p.m.	20

*Journeys extended to and from Mount Butler Quarry to meet working traffic requirements

Sundays and Public Holidays

6.30 a.m. - 10.30 a.m.	7.00 a.m. - 11.00 a.m.	15
10.30 a.m. - 12.30 p.m.	11.00 a.m. - 1.00 p.m.	20
12.30 p.m. - 10.30 p.m.	1.00 p.m. - 11.00 p.m.	15

*Faretable**Outward**Inward**Section
No.*

1	\$2.50	Upper Blue Pool Road
2	\$2.50	\$1.50 Wan Chai Market
3	\$2.50	\$1.50 \$0.80 MTR Admiralty Station

*Section
No.*

1	\$2.50	MTR Admiralty Station
2	\$2.50	\$1.50 Upper Blue Pool Road
3	\$2.50	\$1.50 \$0.80 Mount Butler

Journey Distance

7.0 km

Journey Time

28 minutes

Vehicle Allocation/Carrying Capacity

Public Light Buses 5 x 14 seaters

Minimum number of passengers that can be carried during a peak hour in each direction: 70

Hong Kong Island PLB (Green Minibus) Route No. 25*Route*

Upper Braemar Hill to MTR Admiralty Station: via *(Tin Hau Temple Road), Braemar Hill Road, Cloud View Road, Yee King Road, Lai Tak Tsuen Road, Tai Hang Road, Tung Lo Wan Road, Moreton Terrace, Causeway Road, Leighton Road, Yun Ping Road, Kai Chiu Road, Lee Garden Road, Russell Street, Percival Street, Sharp Street East, Canal Road East, Morrison Hill Road, Wan Chai Road, Fleming Road, Lockhart Road, Fenwick Street, Gloucester Road, Harcourt Road, Tamar Street and Drake Street.

MTR Admiralty Station to Upper Braemar Hill: via Drake Street, Rodney Street, Harcourt Road, Cotton Tree Drive slip road, Queensway, Arsenal Street, Lockhart Road, O'Brien Road, Hennessy Road, Fleming Road, Wan Chai Road, Morrison Hill Road, Leighton Road, Hysan Avenue, Sunning Road, Pennington Street, Yee Wo Street, Tung Lo Wan Road, Tai Hang Road, Lai Tak Tsuen Road, Yee King Road, Cloud View Road, Braemar Hill Road and *(Tin Hau Temple Road).

*Timetable**From Upper Braemar Hill**From MTR Admiralty Station**Frequency
minutes**Mondays to Saturdays
(Public Holidays excepted)*

6.20 a.m. - 7.20 a.m.*	6.50 a.m. - 7.50 a.m.*	6
* 7.20 a.m. - 9.30 a.m.*	* 7.50 a.m. - 10.00 a.m.*	4
* 9.30 a.m. - 11.30 a.m.	10.00 a.m. - 12.00 noon	6
11.30 a.m. - 2.30 p.m.	12.00 noon - 3.00 p.m.	4
2.30 p.m. - 3.30 p.m.	3.00 p.m. - 4.00 p.m.	6
* 3.30 p.m. - 6.30 p.m.*	* 4.00 p.m. - 7.00 p.m.*	4
* 6.30 p.m. - 9.00 p.m.	7.00 p.m. - 9.30 p.m.	6
9.00 p.m. - 11.30 p.m.	9.30 p.m. - 12.00 midnight	10

Sundays and Public Holidays

7.00 a.m. - 11.30 p.m.	7.40 a.m. - 12.00 midnight	7/8
------------------------	----------------------------	-----

*On Mondays to Saturdays, additional journeys will be operated between Wilshire Towers and MTR Admiralty Station at 15-minute frequency between 7.00 a.m. and 10.00 a.m. and between 4.00 p.m. and 7.00 p.m. to meet traffic requirement

Faretable

<i>Sec- tion No.</i>	<i>Outward</i>	<i>Sec- tion No.</i>	<i>Inward</i>
1	Upper Braemar Hill/Wilshire Towers	1	MTR Admiralty Station
2	\$2.00 Lai Tak Tsuen	2	\$2.00 Lai Tak Tsuen
2	\$2.00 \$1.50 MTR Admiralty Station	2	\$2.00 80¢ Upper Braemar Hill/ Wilshire Towers

Journey Distance

6.6 km

Journey Time

25 minutes

Vehicle Allocation/Carrying Capacity

Public Light Buses 18 x 14 seaters

Minimum number of passengers that can be carried per hour in each direction: 210

Hong Kong Island PLB (Green Minibus) Route No. 26*Route*

Aberdeen to Deep Water Bay: via Nam Ning Street, Chengtu Road, Wu Nam Street, Aberdeen Main Road, Wong Chuk Hang Road, Shouson Hill Road, Shouson Hill Road East, Deep Water Bay Road and Island Road.

Deep Water Bay to Aberdeen: via Island Road, Wong Chuk Hang Road, Aberdeen Main Road, Lok Yeung Street, Chengtu Road and Nam Ning Street.

*Timetable**From Aberdeen**From Deep Water Bay**Frequency
minutes*

*Sundays and Public Holidays during
Summer Swimming Season Only (June to September)
(Weather Permitting)*

7.00 a.m. - 1.40 p.m.	7.15 a.m. - 1.55 p.m.	10
-----------------------	-----------------------	----

Faretable

\$2.00 per single journey

Journey Distance

5.1 km

Journey Time

13 minutes

Vehicle Allocation/Carrying Capacity

Public Light Buses 3 × 14 seaters

Minimum number of passengers that can be carried per hour in *each* direction: 84**Hong Kong Island PLB (Green Minibus) Route No. 27***Route***Ap Lei Chau to Aberdeen:** via Wai Fung Street, Ap Lei Chau Main Street, Lee Chi Road, Ap Lei Chau Bridge Road, Aberdeen Main Road, Lok Yeung Street, Chengtu Road and Sai On Street.**Aberdeen to Ap Lei Chau:** via Sai On Street, Aberdeen Main Road, Lok Yeung Street, Chengtu Road, Wu Nam Street, Aberdeen Main Road, Ap Lei Chau Bridge Road, Lee Chi Road, Ap Lei Chau Main Street, Ping Lan Street, San Shi Street and Wai Fung Street.*Timetable**From Ap Lei Chau*
(Wai Fung Street)*From Aberdeen**Frequency*
minutes*Mondays to Saturdays*
(Public Holidays excepted)

5.55 a.m. – 9.25 a.m.	6.05 a.m. – 9.35 a.m.	10
9.25 a.m. – 11.25 a.m.	9.35 a.m. – 11.35 a.m.	12
11.40 a.m. – 1.40 p.m.	11.50 a.m. – 1.50 p.m.	10
1.55 p.m. – 3.55 p.m.	2.05 p.m. – 4.05 p.m.	12
3.55 p.m. – 6.55 p.m.	4.05 p.m. – 7.05 p.m.	10
6.55 p.m. – 8.55 p.m.	7.05 p.m. – 9.05 p.m.	12
8.55 p.m. – 11.55 p.m.	9.05 p.m. – 12.05 a.m.	20

Sundays and Public Holidays

6.55 a.m. – 10.25 a.m.	7.05 a.m. – 10.35 a.m.	10
10.25 a.m. – 8.25 p.m.	10.35 a.m. – 8.35 p.m.	12
8.25 p.m. – 11.45 p.m.	8.35 p.m. – 11.55 p.m.	20

Faretable

\$0.90 per single journey

Journey Distance

2.3 km

Journey Time

9 minutes

Vehicle Allocation/Carrying Capacity

Public Light Buses 2 × 14 seaters

Minimum number of passengers that can be carried per hour in *each* direction: 84**Hong Kong Island PLB (Green Minibus) Route No. 28***Route***Baguio Villas (North) to Causeway Bay (Yun Ping Road):** via Baguio Villas (North) access road, Victoria Road, Sassoon Road, Pok Fu Lam Road, flyover, Bonham Road, Caine Road, Old Bailey Street, Hollywood Road, Wyndham Street, *(Lower Albert Road, Garden Road, Murray Barracks slip road), Cotton Tree Drive, Kennedy Road, Queen's Road East, Morrison Hill Road, Leighton Road, Hysan Avenue and Yun Ping Road.

Causeway Bay (Yun Ping Road) to Baguio Villas (North): via Yun Ping Road, Kai Chiu Road, Lee Garden Road, Russell Street, Percival Street, Leighton Road, Morrison Hill Road, Queen's Road East, Kennedy Road, Garden Road, Lower Albert Road, Glenealy, Albany Road, Upper Albert Road, Caine Road, Bonham Road, Pok Fu Lam Road, Sassoon Road, Victoria Road, Baguio Villas (Lower) access road, Victoria Road and Baguio Villas (North) access road.

Timetable

<i>From Baguio Villas (North)</i>	<i>From Causeway Bay</i>	<i>Frequency minutes</i>
<i>Mondays to Saturdays (Public Holidays excepted)</i>		
6.15 a.m. - 7.30 a.m.*	7.10 a.m. - 8.10 a.m.	15
* 7.30 a.m. - 10.30 a.m.	8.10 a.m. - 9.50 a.m.	6
10.30 a.m. - 12.30 p.m.	9.50 a.m. - 11.50 p.m.	15
12.30 p.m. - 2.30 p.m.	11.50 a.m. - 3.10 p.m.	10
2.30 p.m. - 4.00 p.m.	3.10 p.m. - 4.40 p.m.	15
4.00 p.m. - 6.50 p.m.	4.40 p.m. - 7.30 p.m.	6
6.50 p.m. - 10.20 p.m.	7.30 p.m. - 11.30 p.m.	15
<i>Sundays and Public Holidays</i>		
7.00 a.m. - 10.15 p.m.	7.45 a.m. - 11.00 p.m.	15

*From Mondays to Saturdays, journeys leaving Baguio Villas (North) between 7.00 a.m. and 10.00 a.m. will be diverted via Ice House Street, Chater Road, Lambeth Walk and Cotton Tree Drive slip road

Faretable

<i>Outward</i>				<i>Inward</i>			
<i>Sec- tion No.</i>	<i>Baguio Villas (North)</i>			<i>Sec- tion No.</i>	<i>Causeway Bay</i>		
1	\$3.50	Bonham Road		1	\$3.50	Lower Albert Road	
2	\$3.50	\$1.50	Murray Barracks	2	\$3.50	\$2.00	Bonham Road
3	\$3.50	\$1.50	\$1.00 Causeway Bay	3	\$3.50	\$2.00	\$1.00 Baguio Villas (Lower)
				4	\$3.50	\$2.00	\$1.00 \$0.50 Baguio Villas (North)

Journey Distance

14.6 km

Journey Time

42 minutes

Vehicle Allocation/Carrying Capacity

Public Light Buses 16 x 14 seaters

Minimum number of passengers that can be carried during a peak hour in each direction: 140

Hong Kong Island PLB (Green Minibus) Route No. 29

Route

Ap Lei Chau Estate to Ocean Park (Tai Shue Wan): via Ap Lei Chau Bridge Road, Wong Chuk Hang Road, Nam Long Shan Road, Heung Yip Road, Yip Fat Street, Heung Yip Road, Nam Long Shan Road, Shum Wan Road and access road to Ocean Park second entrance.

Ocean Park (Tai Shue Wan) to Ap Lei Chau Estate: via access road to Ocean Park second entrance, Shum Wan Road, Nam Long Shan Road, Heung Yip Road, Wong Chuk Hang Road and Ap Lei Chau Bridge Road.

*Timetable**From Ap Lei Chau Estate**From Ocean Park
(Tai Shue Wan)**Frequency
minutes**Mondays to Fridays
(Public Holidays excepted)*

9.00 a.m. - 6.00 p.m.

9.30 a.m. - 6.30 p.m.

30

Saturdays, Sundays and Public Holidays

9.00 a.m. - 6.00 p.m.

9.20 a.m. - 6.20 p.m.

20

Faretable

\$1.50 per single journey

Journey Distance

4.5 km

Journey Time

15 minutes

Vehicle Allocation/Carrying Capacity

Public Light Buses 2 x 14 seaters

Minimum number of passengers that can be carried during a peak hour in *each* direction: 42**Hong Kong Island PLB (Green Minibus) Route No. 29A***Route***Ap Lei Chau Estate to Wong Chuk Hang (Heung Yip Road):** via Ap Lei Chau Bridge Road, Wong Chuk Hang Road, Oceanarium interchange, Heung Yip Road, Nam Long Shan Road, Shum Wan Road, Shum Wan Pier Drive, Shum Wan Road, Nam Long Shan Road, Heung Yip Road.**Wong Chuk Hang (Heung Yip Road) to Ap Lei Chau Estate:** via Heung Yip Road, Wong Chuk Hang Road and Ap Lei Chau Bridge Road.*Timetable**From Ap Lei Chau Estate**From Wong Chuk Hang
(Heung Yip Road)**Frequency
minutes**Daily*

6.00 a.m. - 9.00 a.m.

6.15 a.m. - 9.00 a.m.

15

9.00 a.m. - 12.00 noon

9.00 a.m. - 12.00 noon

10

12.00 noon - 2.00 p.m.

12.00 noon - 2.00 p.m.

15

2.00 p.m. - 6.00 p.m.

2.00 p.m. - 6.00 p.m.

10

6.00 p.m. - 11.45 p.m.

6.00 p.m. - 12.00 midnight

15

Short-working journeys may be operated between Ap Lei Chau Estate and Heung Yip Road at 5-minutes intervals during 7.00 a.m. to 9.00 a.m., 12.00 noon to 2.00 p.m. and 6.00 p.m. to 9.00 p.m. Journeys may also be extended to Grantham Hospital to meet hospital visitors' requirements.

Faretable

\$1.00 per single journey

(\$0.80 per single journey between Heung Yip Road and Shum Wan Pier Drive)

Journey Distance

3.7 km

Journey Time
12 minutes

Vehicle Allocation/Carrying Capacity

Public Light Buses 8 x 14 seaters

Minimum number of passengers that can be carried during a peak hour in *each* direction: 84

Hong Kong Island PLB (Green Minibus) Route No. 30

Route

Causeway Bay to Watford Road: via Paterson Street, Gloucester Road, Percival Street, Lockhart Road, Fenwick Street, Gloucester Road, Harcourt Road, Tamar Street, Drake Street, Rodney Street, Harcourt Road, Cotton Tree Drive slip road, Cotton Tree Drive, Garden Road, Magazine Gap Road, Peak Road, Guildford Road and Watford Road.

Watford Road to Causeway Bay: via Watford Road, Guildford Road, Peak Road, Magazine Gap Road, Garden Road, flyover, Queensway, Rodney Street, Drake Street, Tamar Street, Queensway, Arsenal Street, Lockhart Road, Stewart Road, Hennessy Road, Great George Street and Paterson Street.

Causeway Bay to MTR Admiralty Station (Circular): via Paterson Street, Gloucester Road, Percival Street, Lockhart Road, Fenwick Street, Gloucester Road, Harcourt Road, Rodney Street, Drake Street, Tamar Street, Queensway, Arsenal Street, Lockhart Road, Stewart Road, Hennessy Road, Great George Street and Paterson Street.

Timetable

<i>From Causeway Bay (To Watford Road)</i>	<i>From Watford Road</i>	<i>Frequency minutes</i>
<i>Mondays to Saturdays (Public Holidays excepted)</i>		
6.30 a.m. - 9.30 a.m.	7.00 a.m. - 10.00 a.m.	10
9.30 a.m. - 12.30 p.m.	10.00 a.m. - 1.00 p.m.	30
12.30 p.m. - 2.30 p.m.	1.00 p.m. - 3.00 p.m.	10
2.30 p.m. - 4.00 p.m.	3.00 p.m. - 4.30 p.m.	30
4.00 p.m. - 6.30 p.m.	4.30 p.m. - 7.00 p.m.	10
<i>Sundays and Public Holidays</i>		
8.00 a.m. - 6.30 p.m.	8.24 a.m. - 6.54 p.m.	30

From Causeway Bay to MTR Admiralty Station (Circular)

<i>From Causeway Bay</i>	<i>Frequency minutes</i>
<i>Mondays to Saturdays (Public Holidays excepted)</i>	
9.48 a.m. - 12.28 p.m.	10
2.48 p.m. - 3.58 p.m.	10
7.00 p.m. - 12.20 a.m.	5
<i>Sundays and Public Holidays</i>	
8.20 a.m. - 7.20 p.m.	10
7.20 p.m. - 12.20 a.m.	5

Faretable

<i>Section No.</i>		<i>Section No.</i>	
1	Causeway Bay	1	Watford Road
1	\$1.50 MTR Admiralty Station	1	\$2.50 MTR Admiralty Station
2	\$2.50 \$1.50 Watford Road	2	\$2.50 \$1.50 Causeway Bay

Journey Distance

Causeway Bay to Watford Road 8.1 km

Causeway Bay to MTR Admiralty Station 3.6 km

Journey Time

Causeway Bay to Watford Road 28 minutes

Causeway Bay to MTR Admiralty Station 13 minutes

Vehicle Allocation/Carrying Capacity

Public Light Buses 7 x 14 seaters

Minimum number of passengers that can be carried per hour in *each* direction: 84**Hong Kong Island PLB (Green Minibus) Route No. 31****Route**

Tin Wan to Causeway Bay (Jaffe Road): via Ka Wo Street, Hing Wo Street, Shek Pai Wan Road, Tin Wan Street, Tin Wan Hill Road, Shek Pai Wan Road, Wah Fu Road, Wah Lam Path, Wah Lok Path, Shek Pai Wan Road, Pok Fu Lam Road flyover Bonham Road, Caine Road, Upper Albert Road, Garden Road, flyover, Queensway, Rodney Street, Drake Street, Tamar Street, Queensway, Hennessy Road, Fenwick Street, Lockhart Road, Percival Street and Jaffe Road.

Causeway Bay (Jaffe Road) to Tin Wan: via Jaffe Road, Cannon Street, Gloucester Road, Percival Street, Lockhart Road, Fenwick Street, Gloucester Road, Harcourt Road, Tamar Street, Drake Street, Rodney Street, Harcourt Road, Cotton Tree Drive, Upper Albert Road, Caine Road, Bonham Road, Pok Fu Lam Road, Shek Pai Wan Road, Wah Fu Road, Wah Lam Path, Wah Fu Road, Shek Pai Wan Road, Tin Wan Street and Ka Wo Street.

Timetable

<i>From Tin Wan</i>	<i>From Causeway Bay</i>	<i>Frequency minutes</i>
	<i>Daily</i>	
6.20 a.m. - 7.20 p.m.	7.07 a.m. - 6.37 p.m.	15
7.20 p.m. - 11.20 p.m.	6.37 p.m. - 12.07 a.m.	5
*11.20 p.m. - 6.20 a.m.	*12.07 a.m. - 7.07 a.m.	20

*Service on trial

Faretable

<i>Section No.</i>	<i>Outward</i>	<i>Section No.</i>	<i>Inward</i>
1	Tin Wan	1	Causeway Bay
1	\$3.50 Caine Road/High Street	1	\$3.50 Caine Road (Caritas Centre)
2	\$3.50 \$2.00 Causeway Bay	2	\$3.50 \$2.00 Tin Wan

Journey Distance

13.3 km

Journey Time

40 minutes

Vehicle Allocation/Carrying Capacity

Public Light Buses 6 x 14 seaters (16 on evening service off Route 10)

Minimum number of passengers that can be carried per hour in *each* direction: 56

Hong Kong Island PLB (Green Minibus) Route No. 32*Route*

North Point (Cheung Hong Street) to Central (Lambeth Walk): via Cheung Hong Street, King's Road, Tung Lo Wan Road, Moreton Terrace, Causeway Road, Leighton Road, Morrison Hill Road, Wan Chai Road, (Fleming Road, Lockhart Road, Fenwick Street, Gloucester Road, Harcourt Road, Connaught Road Central, Ice House Street*, Chater Road and Lambeth Walk)**.

Central (Lambeth Walk) to North Point (Cheung Hong Street): via (Lambeth Walk, Cotton Tree Drive slip road, Harcourt Road, Murray Road, Queensway, Rodney Street, Drake Street, Tamar Street, Queensway, Hennessy Road, Fenwick Street, Johnston Road)** Wan Chai Road, Morrison Hill Road, Leighton Road, Pennington Street, Yee Wo Street, Causeway Road, Ngan Mok Street, Lau Li Street, King's Road, North Point Road, Java Road, Tong Shui Road, King's Road, North View Street, Kin Wah Street and Cheung Hong Street.

*On Sundays and Public Holidays, journeys will be operated via Jackson Road instead of Ice House Street.

Timetable

<i>From North Point</i>	<i>From Central</i>	<i>Frequency minutes</i>
<i>Mondays to Saturdays (Public Holidays excepted)</i>		
6.30 a.m. - 7.30 a.m.	7.00 a.m. - 8.00 a.m.	15
7.30 a.m. - 9.30 a.m.	8.00 a.m. - 10.00 a.m.	10
9.30 a.m. - 4.30 p.m.	10.00 a.m. - 5.00 p.m.	15
4.30 p.m. - 6.30 p.m.	5.00 p.m. - 7.00 p.m.	10
6.30 p.m. - 11.30 p.m.	7.00 p.m. - 12.00 midnight	15
<i>Sundays and Public Holidays</i>		
7.00 a.m. - 11.00 p.m.	7.30 a.m. - 11.30 p.m.	15

**Short working journeys will be operated from Lambeth Walk to Fleming Road between 10.00 a.m. and 4.00 p.m. on Mondays to Saturdays and on Sundays and Public Holidays to meet traffic requirement

Faretable

<i>Section No.</i>	<i>Outward</i>	<i>Section No.</i>	<i>Inward</i>
1	Cheung Hong Street	1	Lambeth Walk
2	\$2.50 Moreton Terrace	2	\$2.50 Morrison Hill Road
	\$2.50 \$1.50 Lambeth Walk		\$2.50 \$1.50 Cheung Hong Street

**\$1.00 for special journeys operating between Lambeth Walk and Fleming Road

Journey Distance

6.4 km

Journey Time

30 minutes

Vehicle Allocation/Carrying Capacity

Public Light Buses 7 x 14 seaters

Minimum number of passengers that can be carried per hour in each direction: 84

Hong Kong Island PLB (Green Minibus) Route No. 33*Route*

North Point (Healthy Street East) to Wan Chai (Harbour Road): via Healthy Street East, King's Road, Causeway Road, Irving Street, Pennington Street, Yee Wo Street, Hennessy Road,

Tonnochy Road, Lockhart Road, Arsenal Street, flyover, Gloucester Road, Tonnochy Road and Harbour Road.

Wan Chai (Harbour Road) to North Point (Healthy Street East): via Harbour Road, Fleming Road, Lockhart Road, Stewart Road, Hennessy Road, Great George Street, Gloucester Road, Causeway Road, Hing Fat Street, Gordon Road, Electric Road, Java Road, King's Road, Model Lane, Tsat Tsz Mui Road and Healthy Street East.

Timetable

<i>From North Point</i>	<i>From Wan Chai</i>	<i>Frequency</i> minutes
<i>Mondays to Saturdays only</i> <i>(Public Holidays excepted)</i>		
7.00 a.m. - 8.00 p.m.	7.30 a.m. - 8.30 p.m.	20

Faretable

<i>Outward</i>			<i>Inward</i>		
<i>Section No.</i>			<i>Section No.</i>		
1	Healthy Street East		1	Wan Chai (Harbour Road)	
2	\$2.00 Yee Wo Street		2	\$2.00 Great George Street	
2	\$2.00 \$1.00 Wan Chai		2	\$2.00 \$1.50 Healthy Street East	
	(Harbour Road)				

Journey Distance

5.1 km

Journey Time

26 minutes

Vehicle Allocation/Carrying Capacity

Public Light Buses 3 x 14 seaters

Minimum number of passengers that can be carried per hour in each direction: 42

Hong Kong Island PLB (Green Minibus) Route No. 35

Route

Aberdeen to Wan Chai: via Nam Ning Street, Chengtu Road, Wu Pak Street, Tung Sing Road, Wu Nam Street, Aberdeen Main Road, Wong Chuk Hang Road, Aberdeen Tunnel, Canal Road flyover, Wong Nai Chung Road, Queen's Road East, Tai Wong Street East, Johnston Road, Landale Street, Queen's Road East and Lun Fat Street.

Wan Chai to Aberdeen: via Lun Fat Street, Johnston Road, Lee Tung Street, Queen's Road East, Wong Nai Chung Road, Canal Road flyover, Aberdeen Tunnel, Wong Chuk Hang Road, Aberdeen Main Road, Lok Yeung Street, Chengtu Road, Sai On Street, Aberdeen Main Road, Aberdeen Reservoir Road, Yue Kwong Road, Yue Hong Street, Yue Kwong Road, Aberdeen Reservoir Road, Lok Yeung Street, Chengtu Road and Nam Ning Street.

Timetable

<i>From Aberdeen</i>	<i>From Wan Chai</i>	<i>Frequency</i> minutes
<i>Daily</i>		
6.30 a.m. - 10.15 a.m.	6.40 a.m. - 10.40 a.m.	7/8
10.15 a.m. - 4.15 p.m.	10.40 a.m. - 4.40 p.m.	10
4.15 p.m. - 10.00 p.m.	4.40 p.m. - 10.10 p.m.	7/8

Faretable

\$3.00 per single journey

Journey Distance

8.2 km

Journey Time

26 minutes

Vehicle Allocation/Carrying Capacity

Public Light Buses 7 x 14 seaters

Minimum number of passengers that can be carried per hour in *each* direction: 112**II. KOWLOON PUBLIC LIGHT BUS (GREEN MINIBUS) ROUTES****Kowloon PLB (Green Minibus) Route No. 1***Route*

Tsim Sha Tsui MTR Station to Tsim Sha Tsui East (Circular): via Haiphong Road, Humphreys Avenue, Carnarvon Road, Cornwall Avenue, Mody Road, Science Museum Road, Granville Road, unnamed road, Granville Road, Chatham Road South, New World Centre, Salisbury Road, Star Ferry Concourse, Salisbury Road, Hankow Road and Haiphong Road.

Timetable

<i>From Tsim Sha Tsui MTR Station</i>	<i>Frequency minutes</i>
7.00 a.m. – 8.20 a.m.	8
8.20 a.m. – 10.20 a.m.	3
*10.20 a.m. – 7.30 p.m.	8
7.30 p.m. – 10.30 p.m.	10

*During the period (10.20 a.m. to 7.30 p.m.) daily, additional journeys are operated between Star Ferry Concourse and Tsim Sha Tsui East via Salisbury Road, Science Museum Road, Granville Road, unnamed road, Granville Road, Chatham Road South, Salisbury Road and Star Ferry Concourse at a basic frequency of 3 minutes.

Faretable

\$1.00 per single journey

Journey Distance

4.1 km

*3.6 km (From Star Ferry Concourse to Tsim Sha Tsui East (Circular))

Journey Time

18 minutes

Vehicle Allocation/Carrying Capacity

Public Light Buses 8 x 14 seaters

Minimum number of passengers that can be carried per peak hour in *each* direction: 280**Kowloon PLB (Green Minibus) Route No. 2***Route*

Hung Hom to Nam Shan Estate: via Tak Man Street, Dock Street, Bulkeley Street, Marsh Street, Wuhu Street, Ma Tau Wai Road, San Lau Street, Chatham Road North, Ma Tau Wai Road, Ma Tau Chung Road, Fu Ning Street, Argyle Street, Lomond Road, Prince Edward Road West, Embankment Road, Boundary Street, Tai Hang Tung Road and Lung Chu Street.

Nam Shan Estate to Hung Hom: via Lung Chu Street, Tai Hang Tung Road, Boundary Street, roundabout, Argyle Street, Fu Ning Street, Shing Tak Street, Ma Tau Chung Road, Ma Tau Wai Road, Chatham Road North, Pak Kung Street, Ma Tau Wai Road, Wuhu Street, Tak Man Street, Man Tai Street, Man Siu Street and Tak Man Street.

Timetable

<i>From Hung Hom</i>	<i>From Nam Shan Estate</i>	<i>Frequency minutes</i>
<i>Mondays to Saturdays (Public Holidays excepted)</i>		
6.45 a.m. - 9.45 a.m.	6.25 a.m. - 9.25 a.m.	7/8
9.45 a.m. - 11.45 a.m.	9.25 a.m. - 11.25 a.m.	12
11.45 a.m. - 2.15 p.m.	11.25 a.m. - 1.55 p.m.	10
2.15 p.m. - 4.15 p.m.	1.55 p.m. - 3.55 p.m.	12
4.15 p.m. - 7.45 p.m.	3.55 p.m. - 7.25 p.m.	7/8
7.45 p.m. - 10.45 p.m.	7.25 p.m. - 10.25 p.m.	15
<i>Sundays and Public Holidays</i>		
7.45 a.m. - 10.45 a.m.	7.30 a.m. - 10.30 a.m.	12
10.45 a.m. - 7.45 p.m.	10.30 a.m. - 7.30 p.m.	10
7.45 p.m. - 10.15 p.m.	7.30 p.m. - 10.00 p.m.	15

Faretable

<i>Section No.</i>	<i>Outward</i>	<i>Section No.</i>	<i>Inward</i>
1	Nam Shan Estate	1	Hung Hom
1	\$2.00 Prince Edward Road/Junction Road	1	\$2.00 Ma Tau Wai Road/Ma Tau Chung Road (Ma Tau Wai Estate)
2	\$2.00 \$1.00 Hung Hom	2	\$2.00 \$1.00 Nam Shan Estate

Journey Distance

6.2 km

Journey Time

25 minutes

Vehicle Allocation/Carrying Capacity

Public Light Buses 8 x 14 seaters

Minimum number of passengers that can be carried per peak hour in *each* direction: 112

Kowloon PLB (Green Minibus) Route No. 3

Route

Tsim Sha Tsui (Hankow Road) to Tai Tung Sun Chuen: via Hankow Road, Peking Road, Kowloon Park Drive, Canton Road, Jordan Road, Canton Road, Public Square Street, Reclamation Street, Mong Kok Road, Anchor Street, Ash Street, Fuk Tsun Street, Ivy Street, Tai Ching Street and Tai Tsun Street.

Tai Tung Sun Chuen to Tsim Sha Tsui (Hankow Road): via Tai Tsun Street, Tai Kok Tsui Road, Fuk Tsun Street, Mong Kok Road, Shanghai Street, Jordan Road, Canton Road, Salisbury Road and Hankow Road.

Timetable

<i>From Tsim Sha Tsui (Hankow Road)</i>	<i>From Tai Tung Sun Chuen</i>	<i>Frequency minutes</i>
<i>Mondays to Saturdays (Public Holidays excepted)</i>		
7.02 a.m. - 8.32 a.m.	6.00 a.m. - 9.00 a.m.	10
8.32 a.m. - 11.32 a.m.	9.00 a.m. - 12.00 noon	15
11.32 a.m. - 1.32 p.m.	12.00 noon - 2.00 p.m.	20
1.32 p.m. - 4.02 p.m.	2.00 p.m. - 4.30 p.m.	15
4.02 p.m. - 6.32 p.m.	4.30 p.m. - 7.00 p.m.	10
6.32 p.m. - 7.32 p.m.	7.00 p.m. - 8.00 p.m.	15
7.32 p.m. - 10.52 p.m.	8.00 p.m. - 10.22 p.m.	20
<i>Sundays and Public Holidays</i>		
8.32 a.m. - 10.47 p.m.	8.00 a.m. - 10.15 p.m.	15

Faretable

\$1.50 per single journey

Journey Distance

8.3 km

Journey Time

25 minutes

Vehicle Allocation/Carrying Capacity

Public Light Buses 6 x 14 seaters

Minimum number of passengers that can be carried per peak hour in *each* direction: 84

Kowloon PLB (Green Minibus) Route No. 4*Route*

Tsim Sha Tsui (Hankow Road) to Yau Yat Chuen: via Hankow Road, Peking Road, Kowloon Park Drive, Canton Road, Ferry Street, Tong Mei Road, Mong Kok Road, Tung Choi Street, Argyle Street, Sai Yee Street, Bute Street, Mong Kok Station, Bute Street, Sai Yee Street, Boundary Street, Tai Hang Tung Road, Tat Chee Avenue and Peony Road.

Yau Yat Chuen to Tsim Sha Tsui (Hankow Road): via Peony Road, Cassia Road, Begonia Road, Tat Chee Avenue, Tai Hang Tung Road, Boundary Street, Knight Street, Prince Edward Road West, Sai Yee Street, Bute Street, Mong Kok Station, Bute Street, Sai Yee Street, Argyle Street, Yim Po Fong Street, Waterloo Road, Ferry Street, Canton Road, Salisbury Road and Hankow Road.

***Yau Yat Chuen to Argyle MTR Station (Shortworking):** via Peony Road, Cassia Road, Begonia Road, Tat Chee Road, Tai Hang Tung Road, Boundary Street, Knight Street, Prince Edward Road West, Sai Yeung Choi Street, Bute Street, Nathan Road, Mong Kong Road, Sai Yeung Choi Street, Argyle Street, Sai Yee Street, Bute Street, Mong Kok Station, Bute Street, Sai Yee Street, Boundary Street, Tai Hang Tung Road, Tat Chee Avenue and Peony Road.

Timetable

<i>From Yau Yat Chuen</i>	<i>From Tsim Sha Tsui (Hankow Road)</i>	<i>Frequency minutes</i>
<i>Mondays to Saturdays (Public Holidays excepted)</i>		
7.30 a.m.	—	—
8.20 a.m.	—	—
—	5.30 p.m.	—
—	6.30 p.m.	—

*From Yau Yat Chuen to Argyle MTR Station (Shortworking)**Frequency
minutes**Mondays to Saturdays
(Public Holidays excepted)*

7.30 a.m. - 9.30 a.m.	20
10.00 a.m. - 4.25 p.m.	25
4.30 p.m. - 7.00 p.m.	20
7.30 p.m. - 9.30 p.m.	25

Sundays and Public Holidays

10.00 a.m. - 9.30 p.m.	25
------------------------	----

Faretable

\$2.50 per Single Journey (Tsim Sha Tsui (Hankow Road) to Yau Yat Chuen)

\$1.00 per Single Journey (From Yau Yat Chuen to Bute Street—\$1.00)

(From Bute Street to Yau Yat Chuen—\$1.00)

Journey Distance

6.3 km (Tsim Sha Tsui (Hankow Road) to Yau Yat Chuen)

*5.5 km (From Yau Yat Chuen to Bute Street—1.8 km)

(From Bute Street to Yau Yat Chuen—3.7 km)

Journey Time

26 minutes (Tsim Sha Tsui (Hankow Road) to Yau Yat Chuen)

*25 minutes (From Yau Yat Chuen to Bute Street—8 minutes)

(From Bute Street to Yau Yat Chuen—17 minutes)

Vehicle Allocation/Carrying Capacity

Public Light Buses 3 x 14 seaters

Minimum number of passengers that can be carried per peak hour in each direction: 42

Kowloon PLB (Green Minibus) Route No. 5M*Route*

Waterloo Hill (Hok Yu Lane) to Argyle MTR Station (Circular): via Hok Yu Lane, Man Fuk Road, Man Wan Road, Man Fuk Road, Pui Ching Road, Soares Avenue, Argyle Street, Sai Yeung Choi Street, Shantung Street, Yim Po Fong Street, Waterloo Road, Pui Ching Road, Man Fuk Road and Hok Yu Lane.

*Timetable**From Waterloo Hill (Hok Yu Lane)**Frequency
minutes**Mondays to Saturdays
(Public Holidays excepted)*

7.00 a.m. - 7.30 a.m.	12
7.30 a.m. - 9.30 a.m.	10
9.30 a.m. - 4.30 p.m.	12
4.30 p.m. - 7.30 p.m.	10
7.30 p.m. - 11.00 p.m.	15

Sundays and Public Holidays

7.00 a.m. - 11.00 p.m.	12
------------------------	----

Faretable

\$0.80 per single journey

Journey Distance

2.7 km (Waterloo Hill (Hok Yu Lane) to Argyle MTR Station—1.5 km)

(Argyle MTR Station to Waterloo Hill (Hok Yu Lane)—1.2 km)

Journey Time
18 minutes

Vehicle Allocation/Carrying Capacity

Public Light Buses 2 x 14 seaters

Minimum number of passengers that can be carried per peak hour in each direction: 84

Kowloon PLB (Green Minibus) Route No. 6

Route

Wong Po Sun Tsuen to Tsim Sha Tsui (Hankow Road): via (*Dyer Avenue, Dock Street, Tak Man Street, Man Tai Street, Man Siu Street), Tak Man Street, Dock Street, Bulkeley Street, Ming On Street, Baker Street, Gillies Avenue, Cheong Wan Road, Austin Road, Canton Road, Kowloon Park Drive, Salisbury Road, Hankow Road.

Tsim Sha Tsui (Hankow Road) to Wong Po Sun Tsuen: via Hankow Road, Peking Road, Kowloon Park Drive, Canton Road, Austin Road, Cheong Wan Road, On Wan Road, Cheong Wan Road, Gillies Avenue, Wuhu Street, Tak Man Street, Man Tai Street, Man Siu Street, Tak Man Street, (*Dock Street and Dyer Avenue).

Timetable

<i>From Wong Po Sun Tsuen</i>	<i>From Tsim Sha Tsui (Hankow Road)</i>	<i>Frequency minutes</i>
<i>Mondays to Saturdays (Public Holidays excepted)</i>		
6.30 a.m. - 10.00 a.m.	6.45 a.m. - 10.15 a.m.	6
*10.00 a.m. - 12.00 noon	*10.15 a.m. - 12.15 p.m.	10
12.00 noon - 2.00 p.m.	12.15 p.m. - 2.15 p.m.	8
* 2.00 p.m. - 4.00 p.m.	* 2.15 p.m. - 4.15 p.m.	10
4.00 p.m. - 8.00 p.m.	4.15 p.m. - 8.15 p.m.	6
8.00 p.m. - 11.15 p.m.	8.15 p.m. - 11.30 p.m.	15
<i>Sundays and Public Holidays</i>		
7.20 a.m. - 10.20 a.m.	7.30 a.m. - 10.30 a.m.	15
*10.20 a.m. - 8.20 p.m.	*10.30 a.m. - 8.30 p.m.	10
8.20 p.m. - 11.20 p.m.	8.30 p.m. - 11.30 p.m.	15

*Journey will be extended to Tai Wan Shan Swimming Pool

Faretable

\$1.50 per single journey

Journey Distance

4.1 km

Journey Time

15 minutes

Vehicle Allocation/Carrying Capacity

Public Light Buses 6 x 14 seaters

Minimum number of passengers that can be carried per peak hour in each direction: 140

Kowloon PLB (Green Minibus) Route No. 7

Route

Kowloon City (Wyler Gardens) to Tsim Sha Tsui East (Circular): via Wai King Street, Kwei Chow Street, To Kwa Wan Road, Ma Tau Wai Road, Gillies Avenue, San Wai Street, Chatham Road

North, Chatham Road South, Cameron Road, Carnarvon Road, Nathan Road, Salisbury Road, Science Museum Road, Granville Road, unnamed road adjacent to Hilton Tower, Granville Road, Science Museum Road, Mody Road, Chatham Road South, Cheong Wan Road, Hong Tai Path, Hong Chong Road, Chatham Road North, Pak Kung Street, Ko Shan Road, Chi Kiang Street, Kau Pui lung Road, Lok Shan Road, Ma Tau Wai Road, Chi Kiang Street, To Kwa Wan Road, San Ma Tau Street and Wai King Street.

Timetable

<i>From Kowloon City (Wylar Gardens)</i>	<i>Frequency minutes</i>
<i>Mondays to Saturdays (Public Holidays excepted)</i>	
7.00 a.m. - 10.00 a.m.	7/8
10.00 a.m. - 12.00 noon	12
12.00 noon - 4.30 p.m.	10
4.30 p.m. - 7.30 p.m.	7/8
7.30 p.m. - 10.30 p.m.	12
<i>Sundays and Public Holidays</i>	
8.00 a.m. - 11.00 a.m.	10
11.00 a.m. - 8.00 p.m.	7/8
8.00 p.m. - 10.00 p.m.	12

Faretable

\$1.50 per single journey

(From Kowloon City (Wylar Gardens) to Tsim Sha Tsui East—\$1.50)

(From Tsim Sha Tsui East to Kowloon City (Wylar Gardens)—\$1.50)

Journey Distance

11 km (From Kowloon City (Wylar Gardens) to Tsim Sha Tsui East—5.4 km)

(From Tsim Sha Tsui East to Kowloon City (Wylar Gardens)—5.6 km)

Journey Time

47 minutes (From Kowloon City (Wylar Gardens) to Tsim Sha Tsui East—21 minutes)

(From Tsim Sha Tsui East to Kowloon City (Wylar Gardens)—26 minutes)

Vehicle Allocation/Carrying Capacity

Public Light Buses 6 × 14 seats

Minimum number of passengers that can be carried per peak hour in *each* direction: 112

Kowloon PLB (Green Minibus) Route No. 8

Route

Tsim Sha Tsui (Middle Road) to Ho Man Tin Estate: via Middle Road, Hankow Road, Peking Road, Ashley Road, Middle Road, Kowloon Park Drive, Salisbury Road, Chatham Road South, Cheong Wan Road, On Wan Road, Cheong Wan Road, Gillies Avenue, Wuhu Street, Ma Tau Wai Road, Fat Kwong Street, Chung Hau Street, Fat Kwong Street, Sheung Foo Street, Sheung Shing Street, Sheung Lok Street and Sheung Wo Street.

Ho Man Tin Estate to Tsim Sha Tsui (Middle Road): via Sheung Wo Street, Sheung Lok Street, Sheung Shing Street, Sheung Foo Street, Fat Kwong Street, Chung Hau Street, Fat Kwong Street, Ma Tau Wai Road, Wuhu Street, Dock Street, Bulkeley Street, Ming On Street, Baker Street, Gillies Avenue, Cheong Wan Road, On Wan Road, Cheong Wan Road, Chatham Road South, Granville Road, unnamed road, Granville Road, Chatham Road South, Salisbury Road, Nathan Road, Peking Road, Ashley Road and Middle Road.

Timetable**From Tsim Sha Tsui****From Ho Man Tin Estate****Frequency
minutes****Mondays to Saturdays
(Public Holidays excepted)**

7.00 a.m. - 10.00 a.m.	6.30 a.m. - 9.30 a.m.	10
10.00 a.m. - 12.00 noon	9.30 a.m. - 11.30 a.m.	15
12.00 noon - 2.00 p.m.	11.30 a.m. - 1.30 p.m.	12
2.00 p.m. - 4.30 p.m.	1.30 p.m. - 4.00 p.m.	15
4.30 p.m. - 8.00 p.m.	4.00 p.m. - 7.30 p.m.	10
8.00 p.m. - 11.00 p.m.	7.30 p.m. - 10.30 p.m.	15

Sundays and Public Holidays

8.30 a.m. - 10.30 p.m.	8.00 a.m. - 10.00 p.m.	12
------------------------	------------------------	----

Faretable**Outward****Inward**

Section No.	Tsim Sha Tsui		Section No.	Ho Man Tin Estate	
1	\$2.50	Ma Tau Wai Road	1	\$2.50	Ma Tau Wai Road
2	\$2.50	\$1.50 Ho Man Tin Estate	2	\$2.50	\$1.50 Tsim Sha Tsui

Journey Distance

7.2 km

Journey Time

32 minutes

Vehicle Allocation/Carrying Capacity

Public Light Buses 8 x 14 seaters

Minimum number of passengers that can be carried per peak hour in each direction: 84

Kowloon PLB (Green Minibus) Route No. 9**Route**

Upper Pak Tin Estate to Shek Kip Mei MTR Station (Circular): via Pak Wan Street, Pak Tin Street, Berwick Street, Shek Kip Mei Street, Woh Chai Street, Wai Chi Street, Nam Cheong Street and Pak Wan Street.

Timetable**From Shek Kip Mei MTR Station****Frequency
minutes**

6.30 a.m. - 10.18 a.m.	4
10.18 a.m. - 4.24 p.m.	3
4.24 p.m. - 10.36 p.m.	4

Faretable

\$0.80 per single journey

Journey Distance

2.1 km

Journey Time

10 minutes

Vehicle Allocation/Carrying Capacity

Public Light Buses 3 x 14 seaters (Supplemented by 2 vehicles off Kowloon PLB 'Maxicab' Route No. 10 during off-peak)

Minimum number of passengers that can be carried per peak hour in each direction: 280

Kowloon PLB (Green Minibus) Route No. 10*Route*

Nam Shan Estate to Sham Shui Po Ferry: via Lung Chu Street, Tai Hang Tung Road, Woh Chai Street, Shek Kip Mei Street, Un Chau Street, Tonkin Street, Lai Chi Kok Road and Yen Chow Street.

Sham Shui Po Ferry to Nam Shan Estate: via Yen Chow Street, Yee Kuk Street, Lai Chi Kok Road, Tonkin Street, Castle Peak Road, Tai Po Road, Pak Tin Street, Pak Wan Street, Nam Cheong Street, Tai Hang Sai Road and Lung Chu Street.

Timetable

<i>From Nam Sha Estate</i>	<i>From Sham Shui Po Ferry</i>	<i>Frequency minutes</i>
7.10 a.m. - 9.55 a.m.	7.15 a.m. - 10.00 a.m.	15
9.55 a.m. - 3.55 p.m.	10.00 a.m. - 4.00 p.m.	20
3.55 p.m. - 6.25 p.m.	4.00 p.m. - 6.30 p.m.	15
6.25 p.m. - 7.45 p.m.	6.30 p.m. - 8.10 p.m.	20

Faretable

\$1.00 per single journey

Journey Distance

3.8 km

Journey Time

19 minutes

Vehicle Allocation/Carrying Capacity

Public Light Buses 3 x 14 seaters

Minimum number of passengers that can be carried per peak hour in *each* direction: 56

Kowloon PLB (Green Minibus) Route No. 11M*Route*

Cheung Sha Wan MTR Station to So Uk (Circular): via Cheung Sha Wan MTR Station, Cheung Sha Wan Road, Tonkin Street, Un Chau Street, Hing Wah Street, Po On Road, Cheung Fat Street, Lilac Street, Larkspur Street, Orchid Street, Lilac Street, Cheung Fat Street, Po On Road, Hing Wah Street, Un Chau Street, Cheung Wah Street, Cheung Sha Wan Road, Cheung Sha Wan MTR Station.

In addition, special short-working journeys will be operated between Hing Wah Street and So Uk according to the following routeing.

Hing Wah Street to So Uk (Circular): via Hing Wah Street, Po On Road, Cheung Fat Street, Lilac Street, Larkspur Street, Orchid Street, Lilac Street, Cheung Fat Street, Po On Road, Wing Hong Street, Kwong Shing Street, Castle Peak Road, Hing Wah Street.

Timetable

	<i>Frequency minutes</i>
<i>Mondays to Saturdays (Public Holidays excepted)</i>	
6.30 a.m. - 7.00 a.m.	6
7.00 a.m. - 10.00 a.m.	4/5
10.00 a.m. - 4.00 p.m.	6
4.00 p.m. - 8.00 p.m.	4/5
8.00 p.m. - 10.40 p.m.	8

	<i>Frequency minutes</i>
<i>Sundays and Public Holidays</i>	
8.00 a.m. - 10.00 p.m.	6
<i>Short-working Service (Mondays to Sundays)</i>	
9.00 a.m. - 12.00 noon	12
4.00 p.m. - 8.00 p.m.	

Faretable

\$0.80 per single journey

(From So Uk to Cheung Sha Wan MTR Station—\$0.80)

(From Cheung Sha Wan MTR Station to So Uk—\$0.80)

(From So Uk to Hing Wah Street—\$0.80)

(From Hing Wah Street to So Uk—\$0.80)

Journey Distance

3.6 km (From So Uk to Cheung Sha Wan MTR Station—1.3 km)

(From Cheung Sha Wan MTR Station to So Uk—2.3 km)

(From So Uk to Hing Wah Street—1.3 km)

(From Hing Wah Street to So Uk—1.1 km)

Journey Time

20 minutes (From So Uk to Cheung Sha Wan MTR Station—7 minutes)

(From Cheung Sha Wan MTR Station to So Uk—13 minutes)

(From So Uk to Hing Wah Street—8 minutes)

(From Hing Wah Street to So Uk—6 minutes)

Vehicle Allocation/Carrying Capacity

Public Light Buses 5 × 14 seaters

Minimum number of passengers that can be carried per peak hour in *each* direction: 256**Kowloon PLB (Green Minibus) Route No. 12***Route*

Pak Tin to Tai Tung Sun Chuen: via Pak Wan Street, Pak Tin Street, Nam Cheong Street, Tai Hang Sai Street, Tai Hang Tung Road, Boundary Street, Knight Street, Prince Edward Road, Sai Yee Street, Bute Street, Mong Kok Station, Bute Street, Sai Yee Street, Argyle Street, Portland Street, Mong Kok Road, Anchor Street, Ash Street, Fuk Tsun Street, Ivy Street, Tai Ching Street and Tai Tsun Street.

Tai Tung Sun Chuen to Pak Tin: via Tai Tsun Street, Tai Kok Tsui Road, Fuk Tsun Street, Mong Kok Road, Nathan Road, Fife Street, Tung Choi Street, Argyle Street, Sai Yee Street, Bute Street, Mong Kok Station, Bute Street, Sai Yee Street, Boundary Street, Tai Hang Tung Road, Tai Hang Sai Street, Nam Cheong Street, Pak Tin Street and Pak Wan Street.

Timetable

<i>From Pak Tin</i>	<i>From Tai Tung Sun Chuen</i>	<i>Frequency minutes</i>
5.50 a.m. - 6.50 a.m.	6.00 a.m. - 7.00 a.m.	15
6.50 a.m. - 10.20 a.m.	7.00 a.m. - 10.12 a.m.	8
10.02 a.m. - 12.02 p.m.	10.12 a.m. - 12.12 p.m.	15
12.02 p.m. - 2.02 p.m.	12.12 p.m. - 2.12 p.m.	10
2.02 p.m. - 4.02 p.m.	2.12 p.m. - 4.12 p.m.	15
4.02 p.m. - 8.10 p.m.	4.12 p.m. - 8.20 p.m.	8
8.10 p.m. - 11.40 a.m.	8.20 p.m. - 11.50 a.m.	15

Faretable

<i>Outward</i>			<i>Inward</i>		
<i>Section No.</i>			<i>Section No.</i>		
1	Pak Tin	Mong Kok (Argyle Street/ Fife Street)	1	Tai Tung Sun Chuen	Mong Kok (Argyle Street/ Fife Street)
2	\$2.00	\$1.00 Tai Tung Sun Chuen	2	\$2.00	\$1.00 Pak Tin

Journey Distance

5.4 km

Journey Time

26 minutes

Vehicle Allocation/Carrying Capacity

Public Light Buses 7 x 14 seaters

Minimum number of passengers that can be carried per peak hour in *each* direction: 112**Kowloon PLB (Green Minibus) Route No. 13***Route*

Kowloon Tong (Marconi Road) to Hung Hom Ferry: via Marconi Road, Broadcast Drive, Junction Road, Prince Edward Road West, Lomond Road, Argyle Street, Tin Kwong Road, Ma Tau Wai Road, Sheung Heung Road, To Kwa Wan Road, Ma Tau Wai Road, Wuhu Street, Dock Street, Bulkeley Street, Ming On Street, Baker Street and Gillies Avenue.

Hung Hom Ferry to Kowloon Tong (Marconi Road): via Gillies Avenue, Wuhu Street, Ma Tau Wai Road, To Kwa Wan Road, Ma Tau Kok Road, Pau Chung Street, Ma Hang Chung Road, Tin Kwong Road, Argyle Street, Lomond Road, Prince Edward Road West, Junction Road, Broadcast Drive and Marconi Road.

Timetable

<i>From Kowloon Tong (Marconi Road)</i>	<i>From Hung Hom Ferry</i>	<i>Frequency minutes</i>
<i>Mondays to Saturdays</i> (Public Holidays excepted)		
7.30 a.m. – 9.30 a.m.	7.00 a.m. – 10.00 a.m.	7/8
9.30 a.m. – 11.30 a.m.	10.00 a.m. – 12.00 noon	15
11.30 a.m. – 2.30 p.m.	12.00 noon – 2.00 p.m.	7/8
2.30 p.m. – 4.30 p.m.	2.00 p.m. – 4.00 p.m.	15
4.30 p.m. – 7.30 p.m.	4.00 p.m. – 8.00 p.m.	7/8
7.30 p.m. – 10.30 p.m.	8.00 p.m. – 10.00 p.m.	15
<i>Sundays and Public Holidays</i>		
8.30 a.m. – 10.30 p.m.	8.00 a.m. – 10.00 p.m.	15

Faretable

<i>Outward</i>			<i>Inward</i>		
<i>Section No.</i>			<i>Section No.</i>		
1	Kowloon Tong	Ma Tau Wai Road	1	Hung Hom Ferry	Ma Hang Chung Road
2	\$2.00	\$1.00 Hung Hom Ferry	2	\$2.00	\$1.00 Kowloon Tong

Journey Distance

5.8 km

Journey Time

25 minutes

Vehicle Allocation/Carrying Capacity

Public Light Buses 8 x 14 seaters

Minimum number of passengers that can be carried per peak hour in *each* direction: 112**Kowloon PLB (Green Minibus) Route No. 14***Route*

Lok Fu to Hong Kong Airport: via Wang Tau Hom East Road, Fu Mei Street, Fu Keung Street, Wang Tau Hom Central Road, Wang Tau Hom East Road, Fu Mei Street East, Heng Lam Street, Fung Mo Street, Tung Tau Tsuen Road, Junction Road, Prince Edward Road West, roundabout, Ma Tau Chung Road, slip road, Olympia Avenue, and Airport Arrival level.

Hong Kong Airport to Lok Fu: via Olympia Avenue, Sung Wong Toi Road, Ma Tau Chung Road, roundabout, Prince Edward Road West, Junction Road, Tung Tau Tsuen Road, Fung Mo Street, Heng Lam Street, Fu Mei Street East, Wang Tau Hom East Road, Wang Tau Hom South Road, Fu Keung Street, Fu Yue Street, Wang Tau Hom North Road and Wang Tau Hom East Road.

Timetable

<i>From Lok Fu</i>	<i>From Hong Kong Airport</i>	<i>Frequency minutes</i>
<i>Mondays to Saturdays (Public Holidays excepted)</i>		
7.00 a.m. - 10.00 a.m.	7.15 a.m. - 10.15 a.m.	10
10.00 a.m. - 12.00 noon	10.15 a.m. - 12.15 p.m.	15
12.00 noon - 2.00 p.m.	12.15 p.m. - 2.15 p.m.	12
2.00 p.m. - 4.00 p.m.	2.15 p.m. - 4.15 p.m.	15
4.00 p.m. - 7.30 p.m.	4.15 p.m. - 7.45 p.m.	10
7.30 p.m. - 10.30 p.m.	7.45 p.m. - 10.45 p.m.	15
<i>Sundays and Public Holidays</i>		
7.30 a.m. - 10.30 a.m.	7.45 a.m. - 10.45 a.m.	12
10.30 a.m. - 7.30 p.m.	10.45 a.m. - 7.45 p.m.	10
7.30 p.m. - 10.30 p.m.	7.45 p.m. - 10.45 p.m.	15

Faretable

\$1.50 per single journey

Journey Distance

4.1 km (Lok Fu to Hong Kong Airport—4.2 km)

(Hong Kong Airport to Lok Fu—4.0 km)

Journey Time

15 minutes (Lok Fu to Hong Kong Airport—14 minutes)

(Hong Kong Airport to Lok Fu—15 minutes)

Vehicle Allocation/Carrying Capacity

Public Light Buses 3 x 14 seaters

Minimum number of passengers that can be carried per peak hour in *each* direction: 84**Kowloon PLB (Green Minibus) Route No. 15***Route*

Kai Tak Airport Passenger Terminal to Air Cargo Terminal (Circular): via Airport Service Road by way of Dairy Farm, HAEC Building, Cathay Pacific Airways Limited, HACTL Building, Cathay Pacific Airways Limited, HAEC Building, Dairy Farm and Airport Passenger Terminal.

***Kowloon City Ferry to Air Cargo Terminal:** via San Ma Tau Street, To Kwa Wan Road, Sung Wong Toi Road, Olympic Avenue, Airport Passenger Terminal and Airport Service Road by way of Dairy Farm, HAEC Building, Cathay Pacific Airways Limited and HACTL Building.

***Air Cargo Terminal to Kowloon City Ferry:** via Airport Service Road by way of HACTL Building, Cathay Pacific Airways Limited, HAEC Building, Dairy Farm, Airport Passenger Terminal, Olympic Avenue, Sung Wong Toi Road, To Kwa Wan Road and San Ma Tau Street.

Timetable

*From Airport Passenger Terminal to
Air Cargo Terminal (Circular)* *Frequency
minutes*

*Mondays to Saturdays
(Public Holidays excepted)*

6.30 a.m. - 7.30 a.m.	15
7.30 a.m. - 10.06 a.m.	12
10.06 a.m. - 11.36 a.m.	15
12.15 p.m. - 3.30 p.m.	15
3.30 p.m. - 5.54 p.m.	12
5.54 p.m. - 11.45 p.m.	15

Sundays and Public Holidays

7.00 a.m. - 11.30 a.m.	15
12.30 p.m. - 6.00 p.m.	15
7.00 p.m. - 11.45 p.m.	15

***From Kowloon City Ferry to Air Cargo Terminal**

From Kowloon City Ferry *From Air Cargo Terminal* *Frequency
minutes*

*Mondays to Saturdays
(Public Holidays excepted)*

7.30 a.m. - 10.00 a.m.	7.45 a.m. - 10.15 a.m.	30
4.15 p.m. - 6.45 p.m.	4.30 p.m. - 7.00 p.m.	30

Faretable

<i>*Outward</i>				<i>*Inward</i>			
<i>Section No.</i>				<i>Section No.</i>			
1	\$1.50	Airport Passenger Terminal		1	\$1.50	Airport Passenger Terminal	
2	\$1.50	\$1.00	Air Cargo Terminal	2	\$1.50	\$1.00	Kowloon City Ferry

***Circular operation between Air Cargo Terminal and Airport Passenger Terminal at a fare of \$1.00 per single journey**

Journey Distance

2.6 km (From Airport Passenger Terminal to Air Cargo Terminal)

4.8 km (From Kowloon City Ferry to Air Cargo Terminal)

Journey Time

6 minutes (From Airport Passenger Terminal to Air Cargo Terminal)

13 minutes (From Kowloon City Ferry to Air Cargo Terminal)

Vehicle Allocation/Carrying Capacity

Public Light Buses 2 x 14 seaters

Minimum number of passengers that can be carried per peak hour in each direction: 98

Kowloon PLB (Green Minibus) Route No. 16

Route

Jats Incline (Choi Wan Estate) to Ping Shek Estate (Circular): via Ngau Chi Wan Street, Jats Incline, Clear Water Bay Road, Lung Cheung Road, Clear Water Bay Road, Fung Shing Street and Ngau Chi Wan Street.

Timetable

<i>From Jats Incline</i>	<i>Frequency minutes</i>
<i>Mondays to Saturdays (Public Holidays excepted)</i>	
6.00 a.m. - 7.00 a.m.	3
7.00 a.m. - 10.00 a.m.	2
10.00 a.m. - 12.00 noon	4
12.00 noon - 4.00 p.m.	3
4.00 p.m. - 8.00 p.m.	2
8.00 p.m. - 12.00 midnight	4
<i>Sundays and Public Holidays</i>	
7.00 a.m. - 12.00 midnight	3

Faretable

\$0.80 per single journey

(From Jats Incline to Ping Shek Estate—\$0.80)

(From Ping Shek Estate to Jats Incline—\$0.80)

Journey Distance

2.7 km

(From Jats Incline to Ping Shek Estate—1.3 km)

(From Ping Shek Estate to Jats Incline—1.4 km)

Journey Time

12 minutes

(From Jats Incline (Choi Wan Estate) to Ping Shek Estate—6 minutes)

(From Ping Shek Estate to Jats Incline (Choi Wan Estate)—6 minutes)

Vehicle Allocation/Carrying Capacity

Public Light Buses 8 x 14 seaters

Minimum number of passengers that can be carried per peak hour in *each* direction: 420**Kowloon PLB (Green Minibus) Route No. 18***Route***Wong Tai Sin (North) to Tsz Wan Shan (North):** via Upper Wong Tai Sin Estate access road, Shatin Pass Road and Tsz Wan Shan Road.**Tsz Wan Shan (North) to Wong Tai Sin (North):** via Tsz Wan Shan Road, Shatin Pass Road and Upper Wong Tai Sin Estate access road.*Timetable*

<i>From Wong Tai Sin (North)</i>	<i>From Tsz Wan Shan (North)</i>	<i>Frequency minutes</i>
<i>Mondays to Saturdays (Public Holidays excepted)</i>		
6.35 a.m. - 7.05 a.m.	6.30 a.m. - 7.00 a.m.	6
7.05 a.m. - 9.35 a.m.	7.00 a.m. - 9.30 a.m.	2
9.35 a.m. - 2.05 p.m.	9.30 a.m. - 2.00 p.m.	4
2.05 p.m. - 4.05 p.m.	2.00 p.m. - 4.00 p.m.	6
4.05 p.m. - 7.35 p.m.	4.00 p.m. - 7.30 p.m.	2
7.35 p.m. - 9.35 p.m.	7.30 p.m. - 9.30 p.m.	4
9.35 p.m. - 11.35 p.m.	9.30 p.m. - 11.30 p.m.	7/8

<i>From Wong Tai Sin (North)</i>	<i>From Tsz Wan Shan (North)</i>	<i>Frequency minutes</i>
<i>Sundays and Public Holidays</i>		
7.05 a.m. – 8.35 a.m.	7.00 a.m. – 8.30 a.m.	6
8.35 a.m. – 9.05 p.m.	8.30 a.m. – 9.00 p.m.	3
9.05 p.m. – 11.35 p.m.	9.00 p.m. – 11.30 p.m.	7/8

Faretable

\$0.80 per single journey

Journey Distance

1.4 km

Journey Time

3.5 minutes

Vehicle Allocation/Carrying Capacity

Public Light Buses 5 x 14 seaters

Minimum number of passengers that can be carried per peak hour in *each* direction: 420**Kowloon PLB (Green Minibus) Route No. 19***Route*

San Po Kong to Tsz Wan Shan (Shatin Pass Estate): via Yi Lun Street, Shung Ling Street, Tseuk Luk Street, Choi Hung Road, Po Kong Village Road, slip road, Lung Cheung Road, Diamond Hill MTR Station, Lung Cheung Road, Hammer Hill Road, Po Kong Village Road and Tsz Wan Shan Road.

Tsz Wan Shan (Shatin Pass Estate) to San Po Kong: via Tsz Wan Shan Road, Po Kong Village Road, Hammer Hill Road, Choi Hung roundabout, Lung Cheung Road, slip road, Po Kong Village Road, Choi Hung Road, Tai Yau Street, Tseuk Luk Street, Hong Keung Street and Yi Lun Street.

Timetable

<i>From San Po Kong</i>	<i>From Tsz Wan Shan (Shatin Pass Estate)</i>	<i>Frequency minutes</i>
<i>Mondays to Saturdays (Public Holidays excepted)</i>		
7.00 a.m. – 10.00 a.m.	6.45 a.m. – 9.45 a.m.	6
10.00 a.m. – 12.00 noon	9.45 a.m. – 11.45 a.m.	10
12.00 noon – 2.00 p.m.	11.45 a.m. – 1.45 p.m.	8
2.00 p.m. – 4.30 p.m.	1.45 p.m. – 4.15 p.m.	10
4.30 p.m. – 7.30 p.m.	4.15 p.m. – 7.15 p.m.	6
7.30 p.m. – 10.30 p.m.	7.15 p.m. – 10.15 p.m.	12
<i>Sundays and Public Holidays</i>		
7.00 a.m. – 10.00 p.m.	7.15 a.m. – 10.15 a.m.	7/8

Faretable

<i>Outward</i>		<i>Inward</i>	
<i>Section No.</i>		<i>Section No.</i>	
1	San Po Kong	1	Tsz Wan Shan
1	\$1.50 Diamond Hill MTR Station	1	\$1.50 Diamond Hill MTR Station
2	\$1.50 \$1.00 Tsz Wan Shan	2	\$1.50 \$1.00 San Po Kong

Journey Distance

4.7 km

Journey Time

17 minutes

Vehicle Allocation/Carrying Capacity

Public Light Buses 7 x 14 seaters

Minimum number of passengers that can be carried per peak hour in *each* direction: 140

Kowloon PLB (Green Minibus) Route No. 20*Route*

San Po Kong to Tsz Wan Shan Estate (North): via Hong Keung Street, Shung Ling Street, Tseuk Luk Street, Tai Shing Street, Tung Tau Tsuen Road, Shatin Pass Road, Choi Hung Road, Po Kong Village Road, Fung Tak Road, Sheung Fung Street, Wan Wah Street, Tsz Wan Shan Road, Wai Wah Street and Wan Wah Street.

Tsz Wan Shan Estate (North) to San Po Kong: via Wan Wah Street, Shung Wah Street, Sheung Fung Street, Fung Tak Road, Po Kong Village Road, Choi Hung Road, Tai Yau Street, Tseuk Luk Street and Hong Keung Street.

Timetable

<i>From San Po Kong</i>	<i>From Tsz Wah Shan Estate (North)</i>	<i>Frequency minutes</i>
<i>Mondays to Saturdays (Public Holidays excepted)</i>		
7.00 a.m. - 10.00 a.m.	6.45 a.m. - 9.45 a.m.	4/5
10.00 a.m. - 12.00 noon	9.45 a.m. - 11.45 a.m.	8
12.00 noon - 2.30 p.m.	11.45 a.m. - 2.15 p.m.	6
2.30 p.m. - 4.30 p.m.	2.15 p.m. - 4.15 p.m.	8
4.30 p.m. - 7.30 p.m.	4.15 p.m. - 7.15 p.m.	4/5
7.30 p.m. - 10.40 p.m.	7.15 p.m. - 10.25 p.m.	10
<i>Sundays and Public Holidays</i>		
7.30 a.m. - 10.30 a.m.	7.15 a.m. - 10.15 a.m.	8
10.30 a.m. - 8.00 p.m.	10.15 a.m. - 7.45 p.m.	6
8.00 p.m. - 10.00 p.m.	7.45 p.m. - 9.45 p.m.	10

Faretable

\$1.50 per single journey

Journey Distance

3.25 km

Journey Time

11 minutes

Vehicle Allocation/Carrying Capacity

Public Light Buses 6 x 14 seaters

Minimum number of passengers that can be carried per peak hour in each direction: 186

Kowloon PLB (Green Minibus) Route No. 21K*Route*

San Po Kong to Mong Kok KCR Station: via Hong Keung Street, Shung Ling Street, Tseuk Luk Street, Tai Yau Street, Choi Hung Road, Shatin Pass Road, Tung Tau Tsuen Road, Tung Tsing Road, Lok Sin Road, Kai Tak Road, Nga Tsin Wai Road, Junction Road, Prince Edward Road West, Nathan Road, Fife Street, Sai Yee Street, Bute Street and Mong Kok KCR Station.

Mong Kok KCR Station to San Po Kong: via Bute Street, Sai Yee Street, Mong Kok Road, Tung Choi Street, Argyle Street, Sai Yee Street, Flower Market Road, Yuen Ngai Street, Prince Edward Road West, Embankment Road, Boundary Street, Grampian Road, Nga Tsin Wai Road, Tak Ku Ling Road, Lok Sin Road, Choi Hung Road, Tai Yau Street, Tseuk Luk Street and Hong Keung Street.

*Timetable**From San Po Kong**From Mong Kok KCR Station**Frequency
minutes**Mondays to Saturdays
(Public Holidays excepted)*

6.30 a.m. - 7.00 a.m.	6.45 a.m. - 7.15 a.m.	15
7.00 a.m. - 9.30 a.m.	7.15 a.m. - 9.45 a.m.	10
9.30 a.m. - 11.45 a.m.	9.45 a.m. - 12.00 noon	15
11.45 a.m. - 1.45 p.m.	12.00 noon - 2.00 p.m.	12
1.45 p.m. - 4.15 p.m.	2.00 p.m. - 4.30 p.m.	15
4.15 p.m. - 7.15 p.m.	4.30 p.m. - 7.30 p.m.	10
7.15 p.m. - 10.30 p.m.	7.30 p.m. - 10.45 p.m.	15

Sundays and Public Holidays

8.00 a.m. - 11.30 a.m.	8.15 a.m. - 11.45 a.m.	15
11.30 a.m. - 7.30 p.m.	11.45 a.m. - 7.45 p.m.	12
7.30 p.m. - 10.00 p.m.	7.45 p.m. - 10.15 p.m.	15

*Faretable**Outward**Inward*

<i>Section No.</i>	<i>San Po Kong</i>		<i>Section No.</i>	<i>Mong Kok KCR Station</i>	
1	\$2.00	Junction Road	1	\$2.00	Grampian Road
2	\$2.00	\$1.00 Mong Kok KCR Station	2	\$2.00	\$1.00 San Po Kong

Journey Distance

6.65 km

Journey Time

27.5 minutes

Vehicle Allocation/Carrying Capacity

Public Light Buses 6 x 14 seaters

Minimum number of passengers that can be carried per peak hour in each direction: 84

Kowloon PLB (Green Minibus) Route No. 22M*Route*

Lok Wah Estate to Kwun Tong MTR Station (Circular): via Lok Wah Estate access road, Chun Wah Road, Hong Ning Road, Yue Man Square, Tung Yan Street, Kwun Tong Road, Hip Wo Street, Mut Wah Street, Hong Ning Road, Chun Wah Road and Lok Wah Estate access road.

*Timetable**From Lok Wah Estate**Frequency
minutes**Mondays to Saturdays
(Public Holidays excepted)*

6.30 a.m. - 7.30 a.m.	6
7.30 a.m. - 9.30 a.m.	4
9.30 a.m. - 4.30 p.m.	6
4.30 p.m. - 7.30 p.m.	4
7.30 p.m. - 10.30 p.m.	8

Sundays and Public Holidays

8.00 a.m. - 10.00 p.m.	6
------------------------	---

Faretable

\$0.80 per single journey

(From Lok Wah Estate to Kwun Tong MTR Station—\$0.80)

(From Kwun Tong MTR Station to Lok Wah Estate—\$0.80)

Journey Distance

3.0 km

(From Lok Wah Estate to Kwun Tong MTR Station (Yue Man Square)—1.4 km)

(From Kwun Tong MTR Station (Yue Man Square) to Lok Wah Estate—1.6 km)

Journey Time

14 minutes

Vehicle Allocation/Carrying Capacity

Public Light Buses 4 × 14 seaters

Minimum number of passengers that can be carried per peak hour in *each* direction: 210**Kowloon PLB (Green Minibus) Route No. 23****Route**

Kwun Tong (Wan Hon Street) to Cha Kwo Ling: via Wan Hon Street, Hip Wo Street, Tung Yan Street, Kwun Tong Road, Hoi Yuen Road, Wai Yip Street, Kwun Tong Ferry Terminus, Wai Yip Street and Cha Kwo Ling Road.

Cha Kwo Ling to Kwun Tong (Wan Hon Street): via Cha Kwo Ling Road, Wai Yip Street, Kwun Tong Ferry Terminus, Wai Yip Street, Hoi Yuen Road, Hip Wo Street, Wan Hon Street, Shui Wo Street, Shui Ning Street and Wan Hon Street.

Timetable

<i>From Kwun Tong (Wan Hon Street)</i>	<i>From Cha Kwo Ling</i>	<i>Frequency minutes</i>
<i>Mondays to Saturdays (Public Holidays excepted)</i>		
5.45 a.m. – 6.45 a.m.	5.30 a.m. – 6.30 a.m.	7/8
* 6.45 a.m. – 10.45 a.m.	* 6.30 a.m. – 10.30 a.m.	3
10.45 a.m. – 12.15 p.m.	10.30 a.m. – 12.00 noon	6
12.15 p.m. – 2.45 p.m.	12.00 noon – 2.30 p.m.	3
2.45 p.m. – 3.45 p.m.	2.30 p.m. – 3.30 p.m.	4
* 3.45 p.m. – 8.45 p.m.	* 3.30 p.m. – 8.30 p.m.	3
8.45 p.m. – 11.45 p.m.	8.30 p.m. – 11.30 p.m.	6
<i>Sundays and Public Holidays</i>		
* 6.45 a.m. – 7.45 a.m.	* 6.30 a.m. – 7.30 a.m.	10
7.45 a.m. – 11.45 a.m.	* 7.30 a.m. – 11.30 a.m.	6
11.45 a.m. – 1.45 p.m.	11.30 a.m. – 1.30 p.m.	5
1.45 p.m. – 4.45 p.m.	1.30 p.m. – 4.30 p.m.	4
4.45 p.m. – 5.45 p.m.	4.30 p.m. – 5.30 p.m.	5
5.45 p.m. – 8.45 p.m.	5.30 p.m. – 8.30 p.m.	4
8.45 p.m. – 11.45 p.m.	8.30 p.m. – 11.30 p.m.	10

*During peak hours from 7.00 a.m. to 10.00 a.m. and 5.00 p.m. to 8.00 p.m. daily additional journeys are operated between Cha Kwo Ling and Kwun Tong Centre via Cha Kwo Ling Road, Wai Yip Street, Kwun Tong Ferry Terminus, Wai Yip Street, Hoi Yuen Road, Hip Wo Street, Tung Yan Street, Yue Man Square, Fu Yan Street, Yan Oi Court, Tung Yan Street, Kwun Tong Road, Hoi Yuen Road, Wai Yip Street, Kwun Tong Ferry Terminus, Wai Yip Street and Cha Kwo Ling Road at a basic frequency of 3 minutes

Additional journeys may be operated between Kwun Tong Ferry and Cha Kwo Ling to meet traffic requirements

Faretable

\$1.00 per single journey

Journey Distance

2.9 km

Journey Time

13 minutes

Vehicle Allocation/Carrying Capacity

Public Light Buses 10 x 14 seaters

Minimum number of passengers that can be carried per peak hour in *each* direction: 280

Kowloon PLB (Green Minibus) Route No. 24

Route

Lam Tin (South) to Sam Ka Tsuen Ferry: via On Tin Street, Ping Tin Street, Kai Tin Road, Lei Yue Mun Road, Yau Tong Road, Yan Wing Street, Ko Chiu Road, (*Cha Kwo Ling Road, Ko Fai Road, Tung Yuen Street) and Shung Shun Street.

Sam Ka Tsuen Ferry to Lam Tin (South): via Shung Shun Street, (*Tung Yuen Street, Ko Fai Road, Cha Kwo Ling Road), Ko Chiu Road, Yan Wing Street, Yau Tong Road, Lei Yue Mun Road, Kai Tin Road, Ping Tin Street and On Tin Street.

Timetable

From Lam Tin (South)

From Sam Ka Tsuen Ferry

*Frequency
minutes*

*Mondays to Saturdays
(Public Holidays excepted)*

* 5.45 a.m. - 9.45 a.m.	* 6.00 a.m. - 9.30 a.m.	10
9.45 a.m. - 12.15 p.m.	9.30 a.m. - 12.30 p.m.	15
12.15 p.m. - 2.15 p.m.	12.30 p.m. - 2.30 p.m.	12
2.15 p.m. - 4.15 p.m.	2.30 p.m. - 4.30 p.m.	15
* 4.15 p.m. - 7.15 p.m.	* 4.30 p.m. - 7.30 p.m.	10
7.15 p.m. - 11.15 p.m.	7.30 p.m. - 11.30 p.m.	12

Sundays and Public Holidays

7.00 a.m. - 9.00 a.m.	7.10 a.m. - 9.10 a.m.	15
9.00 a.m. - 8.00 p.m.	9.10 a.m. - 8.10 p.m.	10
8.00 p.m. - 10.30 p.m.	8.10 p.m. - 10.40 p.m.	15

*The service to be operated via Tung Yuen Street, Ko Fai Road and Cha Kwo Ling Road

Faretable

\$1.00 per single journey

Journey Distance

3.0 km (Lam Tin (South) to Sam Ka Tsuen Ferry—2.8 km)
(Sam Ka Tsuen Ferry to Lam Tin (South)—3.3 km)

Journey Time

13 minutes (Lam Tin (South) to Sam Ka Tsuen Ferry—10 minutes)
(Sam Ka Tsuen Ferry to Lam Tin (South)—15 minutes)

Vehicle Allocation/Carrying Capacity

Public Light Buses 2 x 14 seaters

Minimum number of passengers that can be carried per peak hour in *each* direction: 84**Kowloon PLB (Green Minibus) Route No. 25***Route***Sam Ka Tsuen Ferry to Ko Chiu Road:** via Shung Shun Street, (*Tung Yuen Street, Ko Fai Road), Cha Kwo Ling Road and Ko Chiu Road (terminating at Block 7).**Ko Chiu Road to Sam Ka Tsuen Ferry:** via Ko Chiu Road, Cha Kwo Ling Road, (*Ko Fai Road, Tung Yuen Street) and Shung Shun Street.*Timetable*

<i>From Sam Ka Tsuen Ferry</i>	<i>From Ko Chiu Road</i>	<i>Frequency minutes</i>
<i>Mondays to Saturdays (Public Holidays excepted)</i>		
6.00 a.m. - 6.50 a.m.	5.50 a.m. - 6.40 a.m.	10
* 6.50 a.m. - 10.10 a.m.	* 6.40 a.m. - 10.00 a.m.	7
10.10 a.m. - 12.10 p.m.	10.00 a.m. - 12.00 noon	12
12.10 p.m. - 2.10 p.m.	12.00 noon - 2.00 p.m.	10
2.10 p.m. - 4.10 p.m.	2.00 p.m. - 4.00 p.m.	12
* 4.10 p.m. - 7.40 p.m.	* 4.00 p.m. - 7.30 p.m.	7
7.40 p.m. - 11.40 p.m.	7.30 p.m. - 11.30 p.m.	15
<i>Sundays and Public Holidays</i>		
7.10 a.m. - 11.10 a.m.	7.00 a.m. - 11.00 a.m.	12
11.10 a.m. - 8.10 p.m.	11.00 a.m. - 8.00 p.m.	10
8.10 p.m. - 11.35 p.m.	8.00 p.m. - 11.25 p.m.	15

*The service to be operated via Tung Yuen Street and Ko Fai Road

Faretable

\$0.80 per single journey

Journey Distance

1.9 km

Journey Time

6 minutes

Vehicle Allocation/Carrying Capacity

Public Light Buses 2 x 14 seaters

Minimum number of passengers that can be carried per peak hour in *each* direction: 120**Kowloon PLB (Green Minibus) Route No. 26M***Route***Kwun Tong (Yan Oi Court) to Kai Fuk THA (Circular):** via Yan Oi Court, Tung Yan Street, Yue Man Square, Hong Ning Road, Ngau Tau Kok Road, Elegance Road, Lai Yip Street, Hoi Bun Road, Shun Yip Street, Wai Yip Street, Sheung Yee Road, Wang Chiu Road, Hoi Bun Road, Lai Yip Street, Kwun Tong Road, Hong Ning Road, Yue Man Square, Fu Yan Street and Yan Oi Court.

Timetable

<i>From Kwun Tong (Yan Oi Court)</i>	<i>Frequency minutes</i>
<i>Mondays to Saturdays (Public Holidays excepted)</i>	
6.30 a.m. - 7.00 a.m.	6
7.00 a.m. - 10.00 a.m.	5
10.00 a.m. - 12.00 noon	8
12.00 noon - 2.00 p.m.	6
2.00 p.m. - 4.00 p.m.	8
4.00 p.m. - 8.00 p.m.	5
8.00 p.m. - 11.00 p.m.	10
<i>Sundays and Public Holidays</i>	
7.00 a.m. - 10.00 a.m.	8
10.00 a.m. - 8.00 p.m.	5
8.00 p.m. - 10.00 p.m.	10

Faretable

\$1.00 per single journey

(From Kwun Tong (Yan Oi Court) to Kai Fuk THA—\$1.00)

(From Kai Fuk THA to Kwun Tong (Yan Oi Court)—\$1.00)

Journey Distance

4.8 km

(From Kwun Tong (Yan Oi Court) to Kai Fuk THA—2.7 km)

(From Kai Fuk THA to Kwun Tong (Yan Oi Court)—2.1 km)

Journey Time

19 minutes

(From Kwun Tong (Yan Oi Court) to Kai Fuk THA—10 minutes)

(From Kai Fuk THA to Kwun Tong (Yan Oi Court)—9 minutes)

Vehicle Allocation/Carrying Capacity

Public Light Buses 5 × 14 seaters

Minimum number of passengers that can be carried per peak hour in each direction: 168

Kowloon PLB (Green Minibus) Route No. 27M*Route*

Lok Man Sun Chuen (Maidstone Road) to Argyle MTR Station: via Maidstone Road, Lok Shan Road, Ma Tau Wai Road, Chatham Road North, Ping Chi Street, Fat Kwong Street, Pui Ching Road, Soares Avenue, Argyle Street, Hak Po Street, Nelson Street, Sai Yee Street, Prince Edward Road West, Sai Yeung Choi Street, Bute Street, Nathan Road and Fife Street.

Argyle MTR Station to Lok Man Sun Chuen (Maidstone Road): via Fife Street, Tung Choi Street, Argyle Street, Yim Po Fong Street, Waterloo Road, Pui Ching Road, Fat Kwong Street, Shun Yung Street, Pak Kung Street, Chatham Road North, Ma Tau Wai Road, Chi Kiang Street, Kau Pui Lung Road, Maidstone Lane and Maidstone Road.

Timetable

<i>From Lok Man Sun Chuen (Maidstone Road)</i>	<i>From Argyle MTR Station</i>	<i>Frequency minutes</i>
<i>Mondays to Saturdays (Public Holidays excepted)</i>		
6.45 a.m. - 9.45 a.m.	7.00 a.m. - 10.00 a.m.	7/8
9.45 a.m. - 11.45 a.m.	10.00 a.m. - 12.00 noon	10
11.45 a.m. - 1.45 p.m.	12.00 noon - 2.00 p.m.	12
1.45 p.m. - 3.45 p.m.	2.00 p.m. - 4.00 p.m.	10
3.45 p.m. - 7.45 p.m.	4.00 p.m. - 8.00 p.m.	7/8
7.45 p.m. - 10.45 p.m.	8.00 p.m. - 11.00 p.m.	15

*From Lok Man Sun Chuen
(Maidstone Road)*

From Argyle MTR Station

*Frequency
minutes*

Sundays and Public Holidays

7.30 a.m. – 9.30 a.m.
9.30 a.m. – 7.30 p.m.
7.30 p.m. – 10.30 p.m.

7.45 a.m. – 9.45 a.m.
9.45 a.m. – 7.45 p.m.
7.45 p.m. – 10.45 p.m.

10
7/8
15

Faretable

Outward

Inward

*Sec-
tion
No.* Lok Man Sun Chuen (Maidstone Road)
1 \$1.50 Valley Road Estate
(Fat Kwong Street)
2 \$1.50 \$1.00 Argyle MTR Station

*Sec-
tion
No.* Argyle MTR Station
1 \$1.50 Ho Man Tin Estate
(Fat Kwong Street)
2 \$1.50 \$1.00 Lok Man Sun Chuen
(Maidstone Road)

Journey Distance
4.4 km

Journey Time
16 minutes

Vehicle Allocation/Carrying Capacity

Public Light Buses 5 × 14 seaters

Minimum number of passengers that can be carried per peak hour in each direction: 112

Kowloon PLB (Green Minibus) Route No. 28M

Route

Kowloon City (Wai Hang Cheong Sun Chuen) to Argyle MTR Station: via Wai King Street, Kwei Chow Street, To Kwa Wan Road, Ma Tau Kok Road, Tam Kung Road, Ma Tau Wai Road, Tin Kwong Road, Sheung Shing Street, Sheung Foo Street, Fat Kwong Street, Pui Ching Road, Soares Avenue, Argyle Street, Tong Mei Road, Mong Kok Road, Nathan Road and Fife Street.

Argyle MTR Station to Kowloon City (Wai Hang Cheong Sun Chuen): via Fife Street, Tung Choi Street, Argyle Street, Yim Po Fong Street, Waterloo Road, Pui Ching Road, Fat Kwong Street, Sheung Foo Street, Sheung Shing Street, Tin Kwong Road, Ma Tau Wai Road, Sheung Heung Road, To Kwa Wan Road, San Ma Tau Street and Wai King Street.

Timetable

*From Kowloon City
(Wai Hang Cheong Sun Chuen)*

From Argyle MTR Station

*Frequency
minutes*

*Mondays to Saturdays
(Public Holidays excepted)*

6.40 a.m. – 7.30 a.m.
7.30 a.m. – 9.30 a.m.
9.30 a.m. – 12.30 p.m.
12.30 p.m. – 4.30 p.m.
4.30 p.m. – 7.30 p.m.
7.30 p.m. – 11.00 p.m.

6.50 a.m. – 7.40 a.m.
7.40 a.m. – 9.40 a.m.
9.40 a.m. – 12.40 p.m.
12.40 p.m. – 4.40 p.m.
4.40 p.m. – 7.40 p.m.
7.40 p.m. – 11.10 p.m.

10
8
12
10
8
15

Sundays and Public Holidays

7.30 a.m. – 10.30 a.m.
10.30 a.m. – 7.30 p.m.
7.30 p.m. – 10.30 p.m.

7.45 a.m. – 10.45 a.m.
10.45 a.m. – 7.45 p.m.
7.45 p.m. – 10.45 p.m.

12
10
15

Faretable

<i>Outward</i>			<i>Inward</i>		
<i>Section No.</i>			<i>Section No.</i>		
	Kowloon City (Wai Hang Cheong Sun Chuen)			Argyle MTR Station	
1	\$1.50	Ho Man Tin Estate	1	\$1.50	Ho Man Tin Estate
2	\$1.50	\$1.00 Argyle MTR Station	2	\$1.50	\$1.00 Kowloon City (Wai Hang Cheong Sun Chuen)

Journey Distance

4.4 km

Journey Time

25 minutes

Vehicle Allocation/Carrying Capacity

Public Light Buses 7 × 14 seaters

Minimum number of passengers that can be carried per peak hour in *each* direction: 105**Kowloon PLB (Green Minibus) Route No. 29****Route**

Broadcast Drive to Beacon Hill: via Broadcast Drive, Junction Road, Waterloo Road, Cornwall Street, Kent Road, Suffolk Road, (Kowloon Tong MTR Station), Waterloo Road, Cornwall Street, Ede Road and Beacon Hill Road.

Beacon Hill to Broadcast Drive: via Beacon Hill Road, Ede Road, Cornwall Street, Kent Road, Suffolk Road (Kowloon Tong MTR Station), Waterloo Road, Somerset Road, Devon Road, Cornwall Street, Waterloo Road, Junction Road and Broadcast Drive.

Timetable

<i>From Broadcast Drive</i>	<i>From Beacon Hill</i>	<i>Frequency minutes</i>
<i>Mondays to Saturdays</i> (Public Holidays excepted)		
7.00 a.m. – 11.30 a.m.	7.15 a.m. – 11.45 a.m.	7/8
11.30 a.m. – 3.00 p.m.	11.45 a.m. – 3.15 p.m.	10
3.00 p.m. – 8.00 p.m.	3.15 p.m. – 8.15 p.m.	7/8
8.00 p.m. – 10.00 p.m.	8.15 p.m. – 10.15 p.m.	15
*10.00 p.m. – 11.20 p.m.	—	15
<i>Sundays and Public Holidays</i>		
8.00 a.m. – 11.00 a.m.	8.15 a.m. – 11.15 a.m.	12
11.00 a.m. – 7.00 p.m.	11.15 a.m. – 7.15 p.m.	7/8
7.00 p.m. – 10.00 p.m.	7.15 p.m. – 10.15 p.m.	15

*From Broadcast Drive to Kowloon Tong MTR Station only

Faretable

\$1.00 per single journey

Journey Distance

3.3 km

Journey Time

13 minutes

Vehicle Allocation/Carrying Capacity

Public Light Buses 4 × 14 seaters

Minimum number of passengers that can be carried per peak hour in *each* direction: 112

Kowloon PLB (Green Minibus) Route No. 30M*Route*

Caldecott Road to Argyle MTR Station: via Caldecott Road, Tai Po Road, (*Lung Cheung Road, Nam Cheong Street, Chak On Estate access road, roundabout, Nam Cheong Street, Woh Chi Street, Shek Yip Mei Street, Tai Po Road*), Poplar Street, Cheung Sha Wan Road, Nathan Road and Fife Street.

Argyle MTR Station to Caldecott Road: via Fife Street, Sai Yee Street, Prince Edward Road West, Portland Street, Yu Chau Street, Wong Chuk Street, (*Tai Po Road, Un Chau Street, Nam Cheong Street, Berwick Street, Shek Yip Mei Street, Woh Chi Street, Wai Chi Street, Nam Cheong Street, Chak On Estate access road, Nam Cheong Street, Lung Cheung Road*), Tai Po Road and Caldecott Road.

Timetable

<i>From Caldecott Road</i>	<i>From Fife Street</i>	<i>Frequency minutes</i>
7.20 a.m. - 9.00 a.m.	7.45 a.m. - 9.25 a.m.	25
* 9.00 a.m. - 4.00 p.m.	* 9.25 a.m. - 4.25 p.m.	20
4.00 p.m. - 7.30 p.m.	4.25 p.m. - 7.45 p.m.	25

*During the period from 9.00 a.m. to 4.25 p.m. daily, the service will be diverted to operate via Nam Cheong Street and Chak On Estate

In addition, special short-working journeys will be operated between Chak On Estate and Argyle MTR Station according to the following timetable

<i>From Chak On Estate</i>	<i>From Argyle MTR Station</i>	<i>Frequency minutes</i>
7.00 a.m. - 9.30 a.m.	7.15 a.m. - 9.45 a.m.	5
9.30 a.m. - 11.30 a.m.	9.45 a.m. - 11.45 a.m.	10/12
11.30 a.m. - 2.00 p.m.	11.45 a.m. - 2.15 p.m.	10
2.00 p.m. - 4.00 p.m.	2.15 p.m. - 4.15 p.m.	10/12
4.00 p.m. - 7.30 p.m.	4.15 p.m. - 7.45 p.m.	5
7.30 p.m. - 10.45 p.m.	7.45 p.m. - 11.00 p.m.	12/15

Faretable

\$1.50 per single journey between Caldecott Road and Argyle MTR Station

<i>Section No.</i>	<i>Outward</i>	<i>Section No.</i>	<i>Inward</i>
1	\$1.50 Caldecott Road	1	\$1.50 Argyle MTR Station
2	\$1.50 Woh Chi Street	2	\$1.50 Woh Chi Street
2	\$1.50 \$1.00 Argyle MTR Station	2	\$1.50 \$1.00 Caldecott Road

Journey Distance

4.8 km

Journey Time

20 minutes

Vehicle Allocation/Carrying Capacity

Public Light Buses 9 x 14 seaters

Minimum number of passengers that can be carried per peak hour in *each* direction: 42

Kowloon PLB (Green Minibus) Route No. 31M*Route*

Argyle MTR Station (Fife Street) to Tsim Sha Tsui (East) (Circular): via Fife Street, Sai Yee Street, Mong Kok Road, Sai Yeung Choi Street, Argyle Street, Shanghai Street, Jordan Road, Cox's Road, Austin Road, Chatham Road South, Granville Road, Science Museum Road, Mody Road,

Chatham Road South, Observatory Road, Kimberley Road, Austin Avenue, Austin Road, Cox's Road, Jordan Road, Ferry Street, Saigon Street, Canton Road, Public Square Street, Shanghai Street, Mong Kok Road, Nathan Road and Fife Street.

Timetable

From Argyle MTR Station	Frequency minutes
<i>Mondays to Saturdays (Public Holidays excepted)</i>	
7.30 a.m. - 10.30 a.m.	12
10.30 a.m. - 1.00 p.m.	15
1.00 p.m. - 7.00 p.m.	12
7.00 p.m. - 9.00 p.m.	15
<i>Sundays and Public Holidays</i>	
8.30 a.m. - 11.30 a.m.	15
11.30 a.m. - 6.30 p.m.	12
6.30 p.m. - 8.30 p.m.	15

Faretable

\$1.50 per single journey

Journey Distance

8.9 km

(From Argyle MTR Station to Tsim Sha Tsui (East)—4.5 km)

(From Tsim Sha Tsui (East) to Argyle MTR Station—4.4 km)

Journey Time

42 minutes

(From Argyle MTR Station to Tsim Sha Tsui (East)—17 minutes)

(From Tsim Sha Tsui (East) to Argyle MTR Station—25 Minutes)

Vehicle Allocation/Carrying Capacity

Public Light Buses 4 x 14 seaters

Minimum number of passengers that can be carried per peak hour in *each* direction: 70

Kowloon PLB (Green Minibus) Route No. 32K

Route

Sham Shui Po Ferry to Mong Kok KCR Station: via Yen Chow Street, Yee Kuk Street, Lai Chi Kok Road, Boundary Street, Tai Kok Tsui Road, Fuk Tsun Street, Mong Kok Road, Sai Yee Street and Bute Street.

Mong Kok KCR Station to Sham Shui Po Ferry: via Bute Street, Sai Yee Street, Mong Kok Road, Sai Yeung Choi Street, Argyle Street, Cherry Street, Tai Kok Tsui Road, Boundary Street, Hai Tan Street and Yen Chow Street.

Timetable

From Sham Shui Po Ferry	From Mong Kok KCR Station	Frequency minutes
<i>Mondays to Saturdays (Public Holidays excepted)</i>		
6.30 a.m. - 9.00 a.m.	6.35 a.m. - 9.35 a.m.	10
9.00 a.m. - 12.00 noon	9.35 a.m. - 12.35 p.m.	15
12.00 noon - 2.00 p.m.	12.35 p.m. - 2.35 p.m.	12
2.00 p.m. - 4.00 p.m.	2.35 p.m. - 4.35 p.m.	15
4.00 p.m. - 7.00 p.m.	4.35 p.m. - 8.05 p.m.	10
7.00 p.m. - 10.00 p.m.	8.05 p.m. - 11.05 p.m.	12

<i>From Sham Shui Po Ferry</i>	<i>From Mong Kok KCR Station</i>	<i>Frequency minutes</i>
<i>Sundays and Public Holidays</i>		
7.00 a.m. - 9.00 a.m.	7.35 a.m. - 9.35 a.m.	15
9.00 a.m. - 8.00 p.m.	9.35 a.m. - 8.35 p.m.	10
8.00 p.m. - 10.00 p.m.	8.35 p.m. - 10.35 p.m.	15

Faretable

\$1.50 per single journey

Journey Distance

3.1 km

Journey Time

18 minutes

Vehicle Allocation/Carrying Capacity

Public Light Buses 4 x 14 seaters

Minimum number of passengers that can be carried per peak hour in each direction: 84

Kowloon PLB (Green Minibus) Route No. 33*Route*

Fu Shan to Kowloon City Ferry: via Fung Shing Street, Po Kong Village Road, Po Kong Interchange, Lung Cheung Road, Fung Mo Street, Tung Tau Tsuen Road, Tung Tsing Road, Sa Po Road, Nga Tsin Wai Road, Lion Rock Road, Prince Edward Road West, Ma Tau Chung Road, Mok Cheong Street, To Kwa Wan Road and San Ma Tau Street.

Kowloon City Ferry to Fu Shan: via San Ma Tau Street, To Kwa Wan Road, Ma Tau Kok Road, Ma Tau Chung Road, Prince Edward Road West, Grampian Road, Nga Tsin Wai Road, Tak Ku Ling Road, Lok Sin Road, Tung Lung Road, Tung Wor Road, Tung Lung Road, Tung Tau Tsuen Road, Fung Mo Street, Eastbound slip road of Fung Mo Interchange, Lung Cheung Road, Po Kong Interchange, Po Kong Village Road and Fung Shing Street.

In addition, special short-working service will be operated between Fu Shan and Wong Tai Sin MTR Station according to the following routeing:

Fu Shan to Wong Tai Sin MTR Station (Circular): via Fung Shing Street, Po Kong Village Road, Lung Cheung Road, Ching Tak Street, Ming Tak Street, Tung Tau Village Road, Shatin Pass Road, Choi Hung Road, Po Kong Village Road and Fung Shing Street.

Timetable

<i>From Fu Shan</i>	<i>From Kowloon City Ferry</i>	<i>Frequency minutes</i>
<i>Mondays to Saturdays (Public Holidays excepted)</i>		
6.30 a.m. - 9.00 a.m.	6.35 a.m. - 9.35 a.m.	10
9.00 a.m. - 12.00 noon	9.35 a.m. - 12.35 p.m.	15
12.00 noon - 2.00 p.m.	12.35 p.m. - 2.35 p.m.	12
2.00 p.m. - 4.00 p.m.	2.35 p.m. - 4.35 p.m.	15
4.00 p.m. - 7.00 p.m.	4.35 p.m. - 8.05 p.m.	10
7.00 p.m. - 10.00 p.m.	8.05 p.m. - 11.05 p.m.	12
<i>Sundays and Public Holidays</i>		
7.00 a.m. - 9.00 a.m.	7.35 a.m. - 9.35 a.m.	15
9.00 a.m. - 8.00 p.m.	9.35 a.m. - 8.35 p.m.	10
8.00 p.m. - 10.00 p.m.	8.35 p.m. - 10.35 p.m.	15

*Short-working Service
(Mondays to Sundays)*

6.30 a.m. - 11.30 p.m.

Faretable

\$2.50 per single journey (From Fu Shan to Kowloon City Ferry)

(From Kowloon City Ferry to Fu Shan)

\$1.00 per single journey (From Fu Shan to Wong Tai Sin MTR)

(From Wong Tai Sin MTR to Fu Shan)

Journey Distance

7.4 km (From Fu Shan to Kowloon City Ferry—7.2 km)

(From Kowloon City Ferry to Fu Shan—7.6 km)

2.6 km (From Fu Shan to Wong Tai Sin MTR Station—2.7 km)

(From Wong Tai Sin MTR Station to Fu Shan—2.5 km)

Journey Time

26 minutes (From Fu Shan to Kowloon City Ferry—23 min.)

(From Kowloon City Ferry to Fu Shan—29 min.)

6 minutes (From Fu Shan to Wong Tai Sin MTR Station)

(From Wong Tai Sin MTR Station to Fu Shan)

Vehicle Allocation/Carrying Capacity

Public Light Buses 8 × 14 seaters

Minimum number of passengers that can be carried per peak hour in *each* direction: 189**Kowloon PLB (Green Minibus) Route No. 37M****Route****Tsz Wan Shan to Wong Tai Sin MTR Station:** via Wan Wah Street, Tsz Wan Shan Road, Wai Wah Street, Wan Wah Street, Shung Wah Street, Sheung Fung Street, Lung Fung Street and Shatin Pass Road.**Wong Tai Sin MTR Station to Tsz Wan Shan:** via Shatin Pass Road, Lung Fung Street, Sheung Fung Street and Wan Wah Street.**Timetable**

<i>From Tsz Wah Shan</i>	<i>From Wong Tai Sin MTR Station</i>	<i>Frequency minutes</i>
<i>Mondays to Saturdays (Public Holidays excepted)</i>		
6.30 a.m. – 7.00 a.m.	6.45 a.m. – 7.15 a.m.	6
7.00 a.m. – 10.00 a.m.	7.15 a.m. – 10.15 a.m.	2
10.00 a.m. – 4.00 p.m.	10.15 a.m. – 4.15 p.m.	3
4.00 p.m. – 8.00 p.m.	4.15 p.m. – 8.15 p.m.	2
8.00 p.m. – 12.00 midnight	8.15 p.m. – 12.15 a.m.	3
<i>Sundays and Public Holidays</i>		
7.00 a.m. – 12.00 midnight	7.15 a.m. – 12.15 a.m.	3

Faretable

\$0.80 per single journey

Journey Distance

1.8 km

Journey Time

6 minutes

Vehicle Allocation/Carrying Capacity

Public Light Buses 12 × 14 seaters

Minimum number of passengers that can be carried per peak hour in *each* direction: 420

III. NEW TERRITORIES PUBLIC LIGHT BUS (GREEN MINIBUS) ROUTES

New Territories PLB (Green Minibus) Route No. 1

Route

Sai Kung to Kowloon Bay (Telford Gardens): via Man Nin Street, Po Tung Road, Hiram's Highway, Clear Water Bay Road, Lung Cheung Road, Wong Kuk Avenue, Lam Chung Avenue, Luk Lau Avenue, Choi Hung Round-about, Hammer Hill Road, Lung Cheung Road, Kwun Tong Road, Wai Yip Street and Telford Gardens access road.

Kowloon Bay (Telford Gardens) to Sai Kung: via Telford Gardens access road, Tai Yip Street, Hong Tak Road, Kwun Tong Road, Clear Water Way Road, Hiram's Highway and Po Tung Road.

*Timetable**From Sai Kung**From Kowloon Bay**Frequency
minutes**Mondays to Saturdays*

6.30 a.m. – 8.35 a.m.
8.35 a.m. – 5.05 p.m.
5.05 p.m. – 7.10 p.m.
7.10 p.m. – 10.10 p.m.

7.15 a.m. – 9.20 a.m.
9.20 a.m. – 5.20 p.m.
5.20 p.m. – 7.25 p.m.
7.25 p.m. – 10.25 p.m.

25
30
25
30

Sundays and Public Holidays

6.30 a.m. – 10.00 p.m.

7.15 a.m. – 10.15 p.m.

30

Short-working journeys may be operated between Choi Hung (Luk Lau Avenue) and Sai Kung between 6.15 a.m. and 12.25 a.m. at 5 minutes intervals.

*Faretable**Outward**Inward**Section
No.*

1 Sai Kung

1 \$1.50 Tseng Lan Shue

2 \$3.00 \$3.00 Telford Gardens

*Section
No.*

1 Telford Gardens

1 \$3.00 Tseng Lan Shue

2 \$3.00 \$1.50 Sai Kung

Journey Distance

Outward 16.8 km

Inward 16.6 km

Journey Time

Outward 41 minutes

Inward 31 minutes

Vehicle Allocation/Carrying Capacity

Public Light Buses 25 × 14 seaters

Minimum number of passengers that can be carried per hour in *each* direction: 196

New Territories PLB (Green Minibus) Route No. 2

Route

Sai Kung to Ho Chung: via Yi Chun Street, Man Nin Street, Po Tung Road, Hiram's Highway and access road to Ho Chung.

Ho Chung to Sai Kung: via access road to Ho Chung, Hiram's Highway, Po Tung Road, Man Nin Street and Yi Chun Street.

*Timetable**From Sai Kung**From Ho Chung**Frequency
minutes**Mondays to Saturdays
(Public Holidays excepted)*

6.48 a.m. - 9.52 a.m.	6.56 a.m. - 10.00 a.m.	8
9.52 a.m. - 11.52 a.m.	10.00 a.m. - 12.00 noon	15
11.52 a.m. - 2.00 p.m.	12.00 noon - 2.08 p.m.	8
2.00 p.m. - 4.00 p.m.	2.08 p.m. - 4.08 p.m.	20
4.00 p.m. - 7.00 p.m.	4.08 p.m. - 7.08 p.m.	12
7.00 p.m. - 10.00 p.m.	7.08 p.m. - 10.08 p.m.	20

Sundays and Public Holidays

7.28 a.m. - 12.24 p.m.	7.40 a.m. - 12.36 p.m.	8
12.24 a.m. - 4.24 p.m.	12.56 p.m. - 4.36 p.m.	15
4.24 p.m. - 7.36 p.m.	4.36 p.m. - 7.48 p.m.	12
7.36 p.m. - 9.56 p.m.	7.48 p.m. - 10.08 p.m.	20

Faretable

\$1.50 per single journey

Journey Distance

5.5 km

Journey Time

10 minutes

Vehicle Allocation/Carrying Capacity

Public Light Buses 3 x 14 seaters

Minimum number of passengers that can be carried per peak hour in each direction: 105

New Territories PLB (Green Minibus) Route No. 3*Route***Sai Kung to Nam Shan:** via Yi Chun Street, Man Nin Street, Po Tung Road, Hiram's Highway, Po Lo Che Road and access road to Nam Shan High Island Water Scheme Po Lo Che Staff Quarters.**Nam Shan to Sai Kung:** via access road to Nam Shan High Island Water Scheme Po Lo Che Staff Quarters, Po Lo Che Road, Hiram's Highway, Po Tung Road, Man Nin Street and Yi Chun Street.*Timetable**From Sai Kung**From Nam Shan**Frequency
minutes**Mondays to Saturdays
(Public Holidays excepted)*

5.54 a.m. - 10.06 a.m.	5.48 a.m. - 10.00 a.m.	6
10.06 a.m. - 12.06 p.m.	10.00 a.m. - 12.00 noon	7/8
12.06 p.m. - 2.06 p.m.	12.00 noon - 2.00 p.m.	6
2.06 p.m. - 4.06 p.m.	2.00 p.m. - 4.00 p.m.	7/8
4.06 p.m. - 7.36 p.m.	4.00 p.m. - 7.30 p.m.	6
7.36 p.m. - 9.56 p.m.	7.30 p.m. - 9.50 p.m.	10

Sundays and Public Holidays

6.54 a.m. - 10.06 a.m.	6.48 a.m. - 10.00 a.m.	6
10.06 a.m. - 4.06 p.m.	10.00 a.m. - 4.00 p.m.	7/8
4.06 p.m. - 7.36 p.m.	4.00 p.m. - 7.30 p.m.	6
7.36 p.m. - 9.56 p.m.	7.30 p.m. - 9.50 p.m.	10

Faretable

\$1.00 per single journey

Journey Distance

2.2 km

Journey Time

5 minutes

Vehicle Allocation/Carrying Capacity

Public Light Buses 2 x 14 seaters

Minimum number of passengers that can be carried per hour in *each* direction: 140**New Territories PLB (Green Minibus) Route No. 4***Route***Sai Kung to Tui Min Hoi:** via Yi Chun Street, Man Nin Street, Po Tung Road, Hiram's Highway and Tui Min Hoi Sai Kung Camp Road.**Tui Min Hoi to Sai Kung:** via Tui Min Hoi Sai Kung Camp Road, Hiram's Highway, Po Tung Road, Man Nin Street and Yi Chun Street.*Timetable**From Sai Kung**From Tui Min Hoi**Frequency
minutes**Mondays to Saturdays
(Public Holidays excepted)*

6.06 a.m. - 10.30 a.m.	6.12 a.m. - 10.36 a.m.	3
10.30 a.m. - 12.30 p.m.	10.36 a.m. - 12.36 p.m.	12
12.30 p.m. - 4.15 p.m.	12.36 p.m. - 4.21 p.m.	7/8
4.15 p.m. - 7.45 p.m.	4.21 p.m. - 7.51 p.m.	3
7.45 p.m. - 10.09 p.m.	7.51 p.m. - 10.15 p.m.	12

Sundays and Public Holidays

6.36 a.m. - 12.00 noon	6.42 a.m. - 12.06 p.m.	3
12.00 noon - 3.30 p.m.	12.06 p.m. - 3.36 p.m.	10
3.30 p.m. - 7.45 p.m.	3.36 p.m. - 7.51 p.m.	3
7.45 p.m. - 10.09 p.m.	7.51 p.m. - 10.15 p.m.	12

Faretable

80¢ per single journey

Journey Distance

2 km

Journey Time

5 minutes

Vehicle Allocation/Carrying Capacity

Public Light Buses 4 x 14 seaters

Minimum number of passengers that can be carried per hour in *each* direction: 280**New Territories PLB (Green Minibus) Route No. 7***Route***Pak Tam Chung to Hoi Ha:** via Tai Mong Tsai Road, Pak Tam Road and Hoi Ha Road.**Hoi Ha to Pak Tam Chung:** via Hoi Ha Road, Pak Tam Road and Tai Mong Tsai Road.

*Timetable**From Pak Tam Chung**From Hoi Ha**Frequency
minutes**Sundays and Public Holidays
(Weather Permitting)*

8.30 a.m. - 6.30 p.m.

9.00 a.m. - 7.00 p.m.

10

Additional trips between Pak Tam Chung and Hoi Ha may be operated to meet traffic requirements

Faretable

\$2.50 per single journey

Journey Distance

8.9 km

Journey Time

20 minutes

Vehicle Allocation/Carrying Capacity

Public Light Buses 6 x 14 seaters

Minimum number of passengers that can be carried per peak hour in each direction: 84

New Territories PLB (Green Minibus) Route No. 9*Route***Lady Maclehole Holiday Village to Sai Kung:** via access road to Lady Maclehole Holiday Village, Pak Tam Road, Tai Mong Tsai Road, Po Tung Road, Man Nin Street and Yi Chun Street.**Sai Kung to Lady Maclehole Holiday Village:** via Yi Chun Street, Man Nin Street, Po Tung Road, Tai Mong Tsai Road, Pak Tam Road and access road to Lady Maclehole Holiday Village.*Timetable**From Lady Maclehole Holiday Village**From Sai Kung**Frequency
minutes*

7.00 a.m. - 9.00 a.m.

7.00 a.m. - 9.00 a.m.

30

7.00 p.m. - 9.00 p.m.

7.00 p.m. - 9.00 p.m.

30

(In addition to the scheduled trips, additional trips may be operated between fixed locations within Sai Kung Country Parks on a contract hire basis with the contract hire charges to be fixed between the operator and the hirer. No contract hire services shall be operated beyond Po Tung Road at its junction with Man Nin Street, Sai Kung)

Faretable

\$2.50 per single journey

Journey Distance

10.6 km

Journey Time

25 minutes

Vehicle Allocation/Carrying Capacity

Public Light Buses 2 x 14 seaters

Minimum number of passengers that can be carried per hour in each direction: 28

New Territories PLB (Green Minibus) Route No. 10*Route*

Kwun Tong (Yan Oi Court) to Rennie's Mill (via Shun Lee Tsuen): via Yan Oi Court, Tung Yan Street, Kwun Tong Road, Hip Wo Street, Shun Lee Tsuen Road, Shun On Road, Lee On Road, New Clear Water Bay Road, Clear Water Bay Road, Anderson Road and Po Lam Road.

Rennie's Mill to Kwun Tong (Yan Oi Court) (via Shun Lee Tsuen): via Po Lam Road, Anderson Road, Clear Water Bay Road, New Clear Water Bay Road, Lee On Road, Shun On Road, Shun Lee Tsuen Road, Hip Wo Street, Tung Yan Street, Yue Man Square, Fu Yan Street and Yan Oi Court.

Timetable

<i>From Kwun Tong</i>	<i>From Rennie's Mill</i>	<i>Frequency minutes</i>
6.35 a.m. - 10.35 p.m.	6.05 a.m. - 10.05 p.m.	15
10.35 p.m. - 11.35 p.m.	10.05 p.m. - 11.05 p.m.	30

Faretable

<i>Outward</i>				<i>Inward</i>			
<i>Section No.</i>				<i>Section No.</i>			
1	Kwun Tong			1	Rennie's Mill		
	\$2.50	Shun Lee Tsuen			\$2.50	Shun Lee Tsuen	
2	\$2.50	\$1.50	Rennie's Mill	2	\$2.50	\$1.00	Kwun Tong

Journey Distance

9.5 km

Journey Time

30 minutes

Vehicle Allocation/Carrying Capacity

Public Light Buses 5 x 14 seaters

Minimum number of passengers that can be carried per peak hour in each direction: 56

New Territories PLB (Green Minibus) Route No. 10A*Route*

Kwun Tong (Yan Oi Court) to Rennie's Mill (via Anderson Road Temporary Housing Area): via Yan Oi Court, Tung Yan Street, Kwun Tong Road, Hip Wo Street, Hiu Kwong Street, Sau Mau Ping Road, Po Lam Road, Anderson Road and Po Lam Road.

Rennie's Mill to Kwun Tong (Yan Oi Court) (via Anderson Road Temporary Housing Area): via Po Lam Road, Anderson Road, Po Lam Road, Sau Mau Ping Road, Hiu Kwong Street, Hip Wo Street, Tung Yan Street, Yue Man Square, Fu Yan Street and Yan Oi Court.

Note:

Additional short-working trips will be operated between Anderson Road THA and Yan Oi Court from 6.30 a.m. to 9.00 a.m. and 11.30 a.m. to 1.00 p.m. at 20-minute intervals

Timetable

<i>From Kwun Tong</i>	<i>From Rennie's Mill</i>	<i>Frequency minutes</i>
6.30 a.m. - 10.00 p.m.	6.00 a.m. - 10.00 p.m.	15

Faretable

		<i>Outward</i>			<i>Inward</i>
<i>Section No.</i>			<i>Section No.</i>		
1	Kwun Tong		1	Rennie's Mill	
2	\$2.50	Anderson Road THA	2	\$2.50	Anderson Road THA
	\$1.50	Rennie's Mill		\$1.00	Kwun Tong

Journey Distance
6.4 km

Journey Time
20 minutes

Vehicle Allocation/Carrying Capacity

Public Light Buses 3 x 14 seaters

Minimum number of passengers that can be carried per peak hour in *each* direction: 64

New Territories PLB (Green Minibus) Route No. 20K*Route*

Tai Po KCR Station to Sam Mun Tsai: via Nam Wan Road, Kwong Fuk Road, Wan Tau Street, Heung Sze Wui Street, Po Heung Street, Wai Yi Street, On Fu Road, Wai Yan Street, Tsing Yuen Street, Po Yick Street, Road D4, Tai Wo Road, Ting Kok Road and access road to Sam Mun Tsai.

Sam Mun Tsai to Tai Po KCR Station: via access road to Sam Mun Tsai, Ting Kok Road, Tai Wo Road, Road D4, Po Heung Street, Nam Shing Street, On Fu Road, Kwong Fuk Road and Nam Wan Road.

Note:

- Additional service should be operated between Shuen Wan T.H.A. and Tai Po Station between 6.00 a.m. and 9.00 a.m. and between 4.30 p.m. and 8.00 p.m. at 10 minutes frequency.
- The service may terminate at Tai Po Market instead of Tai Po Station before commencement of KCR service in the morning.

Timetable

<i>From Tai Po Station</i>	<i>From Sam Mun Tsai</i>	<i>Frequency minutes</i>
<i>Mondays to Saturdays</i>		
3.50 a.m. - 4.20 a.m.	3.26 a.m. - 3.56 a.m.	30
4.20 a.m. - 5.20 a.m.	3.56 a.m. - 4.56 a.m.	15
5.20 a.m. - 6.00 a.m.	4.56 a.m. - 5.56 a.m.	12
6.00 a.m. - 7.00 a.m.	5.56 a.m. - 7.00 a.m.	8
7.00 a.m. - 10.00 a.m.	7.00 a.m. - 10.00 a.m.	5
10.00 a.m. - 4.30 p.m.	10.00 a.m. - 4.30 p.m.	10
4.30 p.m. - 8.00 p.m.	4.30 p.m. - 8.00 p.m.	6
8.00 p.m. - 00.30 a.m.	8.00 p.m. - 00.30 a.m.	15
<i>Sundays and Public Holidays</i>		
6.30 a.m. - 9.30 a.m.	6.30 a.m. - 9.30 a.m.	12
9.30 a.m. - 00.30 a.m.	9.30 a.m. - 00.30 a.m.	20

Faretable

<i>Section No.</i>		
1	Tai Po Station	
2	\$1.50	Tai Po Industrial Estate
	\$2.00	\$1.50 Sam Mun Tsai

Journey Distance
7.2 km

Journey Time

22 minutes

Vehicle Allocation/Carrying Capacity

Public Light Buses 17 x 14 seaters

Minimum number of passengers that can be carried per peak hour in *each* direction: 168**New Territories PLB (Green Minibus) Route No. 21K***Route*

Tai Po KCR Station to Wai Tau: via Nam Wan Road, Kwong Fuk Road, Wan Tau Street, Heung Sze Wui Street, Po Heung Street, Wai Yi Street, On Fu Road, Wai Yan Street, Tsing Yuen Street, Po Yick Street, Road D4, Tai Wo Road, Ting Kok Road, Tai Po Road, access road to Tai Po Tau, Tai Po Road and access road to Wai Tau.

Wai Tau to Tai Po KCR Station: via access road to Wai Tau, Tai Po Road, access road to Tai Po Tau, Tai Po Road, Road A, Tai Wo Road, Po Heung Street, Nam Shing Street, On Fu Road, Kwong Fuk Road and Nam Wan Road.

Note:

Additional shortworking trips to be operated between Tai Po KCR Station and Tai Po Tau from 6.30 a.m. to 10.30 a.m. and from 4.20 p.m. to 7.00 p.m. at 10 minutes intervals. During this period, the regular services will omit the access road to Tai Po Tau

Timetable

<i>From Tai Po KCR Station</i>	<i>From Wai Tau</i>	<i>Frequency minutes</i>
6.50 a.m. - 10.30 a.m.	6.30 a.m. - 10.30 a.m.	8
10.30 a.m. - 4.20 p.m.	10.30 a.m. - 4.20 p.m.	12
4.20 p.m. - 7.00 p.m.	4.20 p.m. - 7.00 p.m.	8
7.00 p.m. - 9.55 p.m.	7.00 p.m. - 9.55 p.m.	12

Faretable

<i>Section No.</i>	<i>Tai Po KCR Station</i>			
1	\$1.00			Tai Po Market
2	\$1.00	\$1.00		Tai Po Tau
3	\$2.00	\$1.50	\$1.00	Wai Tau

Journey Distance

5.8 km

Journey Time

18 minutes

Vehicle Allocation/Carrying Capacity

Public Light Buses 6 x 14 seaters

Minimum number of passengers that can be carried per peak hour in *each* direction: 98**New Territories PLB (Green Minibus) Route No. 22K***Route*

Tai Po KCR Station to Kam Shan: via Nam Wan Road, Kwong Fuk Road, Wan Tau Street, Heung Sze Wui Street, Po Heung Street, Wai Yi Street, Shung Tak Street, Yan Hing Street, Pak Shing Street and Kam Shan Road.

Kam Shan to Tai Po KCR Station: via Kam Shan Road, Pak Shing Street, Kwong Fuk Road, Po Heung Street, Nam Shing Street, On Fu Road, Kwong Fuk Road and Nam Wan Road.

*Timetable**From Tai Po KCR Station**From Kam Shan**Frequency
minutes**Mondays to Saturdays
(Public Holidays excepted)*

6.30 a.m. - 9.00 a.m.
 9.00 a.m. - 4.30 p.m.
 4.30 p.m. - 7.30 p.m.
 7.30 p.m. - 9.00 p.m.
 9.00 p.m. - 10.20 p.m.

6.30 a.m. - 9.00 a.m.
 9.00 a.m. - 4.30 p.m.
 4.30 p.m. - 7.00 p.m.
 7.00 p.m. - 9.00 p.m.
 9.00 p.m. - 10.20 p.m.

6/7
 12
 6/7
 12
 20

Sundays and Public Holidays

6.45 a.m. - 9.00 a.m.
 9.00 a.m. - 10.00 p.m.

6.45 a.m. - 9.00 a.m.
 9.00 a.m. - 10.00 p.m.

15
 20

Faretable

\$1.00 per single journey

Journey Distance

2.9 km

Journey Time

13 minutes

Vehicle Allocation/Carrying Capacity

Public Light Buses 5 x 14 seaters

Minimum number of passengers that can be carried per peak hour in *each* direction: 140**New Territories PLB (Green Minibus) Route No. 23K***Route***Tai Po KCR Station to San Uk Ha:** via Nam Wan Road, Kwong Fuk Road, Wan Tau Street, Heung Sze Wui Street, Po Heung Street, access road to Wun Yiu and access road to San Uk Ha.**San Uk Hai to Tai Po KCR Station:** via access road to San Uk Ha, access road to Wun Yiu, Po Heung Street, Nam Shing Street, On Fu Road, Kwong Fuk Road and Nam Wan Road.*Note:*

Additional journeys will be operated from Tai Po KCR Station to Ta Tit Yan every 60 minutes.

*Timetable**From Tai Po KCR Station**From San Uk Ha**Frequency
minutes**Mondays to Saturdays*

6.30 a.m. - 9.00 a.m.
 9.00 a.m. - 4.30 p.m.
 4.30 p.m. - 7.30 p.m.
 7.30 p.m. - 9.00 p.m.
 9.00 p.m. - 10.20 p.m.

6.30 a.m. - 9.00 a.m.
 9.00 a.m. - 4.30 p.m.
 4.30 p.m. - 7.30 p.m.
 7.30 p.m. - 9.00 p.m.
 9.00 p.m. - 10.20 p.m.

6/7
 12
 6/7
 12
 20

Sundays and Public Holidays

6.45 a.m. - 9.00 a.m.
 9.00 a.m. - 10.00 p.m.

6.45 a.m. - 9.00 a.m.
 9.00 a.m. - 10.00 p.m.

15
 20

*Faretable**Section*

No. Tai Po KCR Station

1 \$1.00 Sheung Wun Yiu

2 \$1.50 \$1.00 Ta Tit Yan

Journey Distance

3.2 km

Journey Time

15 minutes

Vehicle Allocation/Carrying Capacity

Public Light Buses 5 x 14 seaters

Minimum number of passengers that can be carried per peak hour in *each* direction: 140**New Territories PLB (Green Minibus) Route No. 25K***Route*

Tai Po KCR Station to Kadoorie Farm: via Nam Wan Road, Kwong Fuk Road, Wan Tau Street, Heung Sze Wui Street, Po Heung Street, Wai Yi Street, On Fu Road, Wai Yan Street, Tsing Yuen Street, Po Yick Street, Road D4, Tai Wo Road, Ting Kok Road, Tai Po Road (Tai Wo) and Lam Kam Road.

Kadoorie Farm to Tai Po KCR Station: via Lam Kam Road, Tai Po Road (Tai Wo), Road A, Tai Wo Road, Road D4, Po Heung Street, Nam Shing Street, On Fu Road, Kwong Fuk Road and Nam Wan Road.

*Timetable**From Tai Po KCR Station**From Kadoorie Farm**Frequency
minutes**Mondays to Saturdays*

6.30 a.m. - 9.00 a.m.

6.30 a.m. - 9.00 a.m.

6

9.00 a.m. - 4.30 p.m.

9.00 a.m. - 4.30 p.m.

10

4.30 p.m. - 7.30 p.m.

4.30 p.m. - 7.30 p.m.

8

7.30 p.m. - 9.00 p.m.

7.30 p.m. - 9.00 p.m.

15

9.00 p.m. - 10.20 p.m.

9.00 p.m. - 10.20 p.m.

20

Sundays and Public Holidays

6.45 a.m. - 9.00 a.m.

6.45 a.m. - 9.00 a.m.

15

9.00 a.m. - 10.20 p.m.

9.00 a.m. - 10.20 p.m.

20

*Faretable**Sec-
tion*

No. Tai Po KCR Station

1 \$1.50 Pak Ngau Shek

2 \$2.00 \$1.00 Kadoorie Farm

Journey Distance

7.8 km

Journey Time

20 minutes

Vehicle Allocation/Carrying Capacity

Public Light Buses 9 x 14 seaters

Minimum number of passengers that can be carried per peak hour in *each* direction: 140**New Territories PLB (Green Minibus) Route No. 31***Route*

Yuen Long to Tong Yan San Tsuen (Circular): via Hong King Street, Yuen Long Hong Lok Road, Castle Peak Road (Yuen Long), Yuen Long West Roundabout, Castle Peak Road (Ping Shan),

access road to Tong Yan San Tsuen, Castle Peak Road (Ping Shan), Yuen Long West Roundabout, Yuen Long Tai Yuk Road, Kau Yuk Road, Yuen Long Hong Lok Road and Hong King Street.

*Special trips may be operated to the Kam Lan Temple on Special occasion.

Timetable

<i>From Yuen Long</i>	<i>Frequency minutes</i>
6.00 a.m. - 7.00 a.m.	10
7.00 a.m. - 9.00 a.m.	6
9.00 a.m. - 5.00 p.m.	12
5.00 p.m. - 7.00 p.m.	10
7.00 p.m. - 9.00 p.m.	12
9.00 p.m. - 10.00 p.m.	15

*Special trips may be operated to the Kam Lan Temple on special occasions

Faretable

\$1.00 per single journey

Journey Distance

6.4 km

Journey Time

26 minutes

Vehicle Allocation/Carrying Capacity

Public Light Buses 5 x 14 seaters

Minimum number of passengers that can be carried per peak hour: 140

New Territories PLB (Green Minibus) Route No. 32

Route

Yuen Long to Tan Kwei Tsuen: via Hong King Street, Yuen Long Hong Lok Road, Castle Peak Road (Yuen Long), Yuen Long West Roundabout, Castle Peak Road (Ping Shan) and Tan Kwei Tsuen Road.

Tan Kwei Tsuen to Yuen Long: via Tan Kwei Tsuen Road, Castle Peak Road (Ping Shan), Tin Ha Road, unnamed access road to Tin Sum, Castle Peak Road (Ping Shan), Yuen Long West Roundabout, Yuen Long Tai Yuk Road, Kau Yuk Road, Yuen Long Hong Lok Road and Hong King Street.

Timetable

<i>From Yuen Long</i>	<i>From Tan Kwei Tsuen</i>	<i>Frequency minutes</i>
6.00 a.m. - 9.00 a.m.	6.15 a.m. - 9.15 a.m.	10
9.00 a.m. - 5.00 p.m.	9.15 a.m. - 5.15 p.m.	12
5.00 p.m. - 7.00 p.m.	5.15 p.m. - 7.15 p.m.	10
7.00 p.m. - 8.00 p.m.	7.15 p.m. - 8.15 p.m.	12

Faretable

\$1.50 per single journey

Journey Distance

4.5 km

Journey Time

14 minutes

Vehicle Allocation/Carrying Capacity

Public Light Buses 3 x 14 seaters

Minimum number of passengers that can be carried per peak hour in each direction: 84

New Territories PLB (Green Minibus) Route No. 33*Route*

Yuen Long (Tai Fung Street) to Long Chok Hang: via Tai Fung Street, Sai Tai Street, Yuen Long On Ning Road, Ma Miu Road, Yuen Long West Roundabout, Castle Peak Road (Ping Shan), Ping Ha Road, Lau Fau Shan Road, Deep Bay Road (Pak Nai) and Nim Wan Road.

Long Chok Hang to Yuen Long (Tai Fung Street): via Nim Wan Road, Deep Bay Road (Pak Nai), Lau Fau Shan Road, Ping Ha Road, Castle Peak Road (Ping Shan), Yuen Long West Roundabout, Castle Peak Road (Yuen Long), Tung Kok Street, Sau Fu Street, Yuen Long On Ning Road, Tai Hang Street, Tung Tai Street and Tai Fung Street.

Timetable

<i>From Yuen Long</i>	<i>From Long Chok Hang</i>	<i>Frequency minutes</i>
6.00 a.m. - 8.30 a.m.	5.45 a.m. - 8.30 a.m.	6
8.30 a.m. - 10.30 a.m.	8.30 a.m. - 10.30 a.m.	10
10.30 a.m. - 4.30 p.m.	10.30 a.m. - 4.30 p.m.	12
4.30 p.m. - 7.00 p.m.	4.30 p.m. - 7.00 p.m.	10
7.00 p.m. - 9.00 p.m.	7.00 p.m. - 9.00 p.m.	15

Faretable

<i>Inward</i>			<i>Outward</i>		
<i>Sec- tion No.</i>	<i>Long Chok Hang</i>		<i>Sec- tion No.</i>	<i>Yuen Long</i>	
1	\$1.00	Pak Nai	1	\$1.50	Lau Fau Shan
	\$0.50				
	(Student)				
2	\$1.50	\$1.00 Lau Fau Shan	2	\$2.20	\$1.00 Pak Nai
	\$0.70	\$0.50		\$1.50	\$0.50
	(Student)	(Student)		(Student)	(Student)
3	\$3.00	\$2.20 \$1.50 Yuen Long	3	\$3.00	\$1.50 \$1.00 Long Chok
	\$2.00	\$1.50		\$2.00	\$0.70 \$0.50 Hang
	(Student)	(Student)		(Student)	(Student) (Student)

Journey Distance

13.2 km

Journey Time

30 minutes

Vehicle Allocation/Carrying Capacity

Public Light Buses 11 x 14 seaters

Minimum number of passengers that can be carried per peak hour in each direction: 140

New Territories PLB (Green Minibus) Route No. 34*Route*

Yuen Long (Tai Fung Street) to Lau Fau Shan: via Tai Fung Street, Sai Tai Street, Yuen Long On Ning Road, Ma Miu Road, Yuen Long West Roundabout, Castle Peak Road (Ping Shan), Ping Ha Road and Lau Fau Shan Road.

Lau Fau Shan to Yuen Long (Tai Fung Street): via Lau Fau Shan Road, Ping Ha Road, Castle Peak Road (Ping Shan), Yuen Long West Roundabout, Castle Peak Road (Yuen Long), Tung Lok Street, Sau Fu Street, Yuen Long On Ning Road, Tai Hang Street, Tung Tai Street and Tai Fung Street.

*Timetable**From Yuen Long**From Lau Fau Shan**Frequency
minutes*

6.00 a.m. - 8.30 a.m.
 8.30 a.m. - 10.30 a.m.
 10.30 a.m. - 4.30 p.m.
 4.30 p.m. - 7.00 p.m.
 7.00 p.m. - 10.00 p.m.

6.00 a.m. - 8.30 a.m.
 8.30 a.m. - 10.30 a.m.
 10.30 a.m. - 4.30 p.m.
 4.30 p.m. - 7.00 p.m.
 7.00 p.m. - 10.00 p.m.

5
 10
 12
 5
 12

Faretable

\$1.50 per single journey

Journey Distance

7.6 km

Journey Time

18 minutes

Vehicle Allocation/Carrying Capacity

Public Light Buses 9 x 14 seaters

Minimum number of passengers that can be carried per peak hour in *each* direction: 168

New Territories PLB (Green Minibus) Route No. 35*Route*

Yuen Long (Tai Fung Street) to Sha Kiu (Tsim Bei Tsui): via Tai Fung Street, Sai Tai Street, Yuen Long On Ning Road, Ma Miu Road, Yuen Long West Roundabout, Castle Peak Road (Ping Shan), Ping Ha Road, Lau Fau Shan Road and Deep Bay Road (Tsim Bei Tsui).

Sha Kiu (Tsim Bei Tsui) to Yuen Long (Tai Fung Street): via Deep Bay Road (Tsim Bei Tsui), Lau Fau Shan Road, Ping Ha Road, Castle Peak Road (Ping Shan), Yuen Long West Roundabout, Castle Peak Road, (Yuen Long), Tung Lok Street, Sau Fu Street, Yuen Long On Ning Road, Tai Hang Street, Tung Tai Street and Tai Fung Street.

*Timetable**From Yuen Long**From Sha Kiu**Frequency
minutes*

6.00 a.m. - 8.30 a.m.
 8.30 a.m. - 10.30 a.m.
 10.30 a.m. - 4.30 p.m.
 4.30 p.m. - 7.00 p.m.
 7.00 p.m. - 8.30 p.m.

5.45 a.m. - 8.30 a.m.
 8.30 a.m. - 10.30 a.m.
 10.30 a.m. - 4.30 p.m.
 4.30 p.m. - 7.00 p.m.
 7.00 p.m. - 8.30 p.m.

7/8
 10
 12
 10
 15

*Faretable**Inward**Outward*

*Section
No.*

Sha Kiu

1 \$1.00 Lau Fau Shan

\$0.50

(Student)

2 \$2.20 \$1.50 Yuen Long

\$1.50

(Student)

*Section
No.*

Yuen Long

1 \$1.50 Lau Fau Shan

\$1.50

(Student)

2 \$2.20 \$1.00 Sha Kiu

\$1.50

(Student) (Student)

Journey Distance

11.6 km

Journey Time
25 minutes

Vehicle Allocation/Carrying Capacity

Public Light Buses 8 x 14 seaters

Minimum number of passengers that can be carried per peak hour in *each* direction: 112

New Territories PLB (Green Minibus) Route No. 36

Route

Yuen Long (Sau Fu Street) to Tai Sang Wai Rural Office: via Sau Fu Street, Fook Hong Street, Castle Peak Road (Yuen Long), Pok Oi Hospital forecourt, Castle Peak Road (Yuen Long), Au Tau Roundabout, Castle Peak Road, Fairview Park Boulevard, unnamed access road to Man Yuen Chuen, Fairview Park Boulevard and unnamed access road to Tai Sang Wai.

Tai Sang Wai Rural Office to Yuen Long (Sau Fu Street): via unnamed access road to Tai Sang Wai, Fairview Park Boulevard, unnamed access road to Man Yuen Chuen, Fairview Park Boulevard, Castle Peak Road, Au Tau Roundabout, Castle Peak Road (Yuen Long), Tung Lok Street, Yuen Long On Ning Road, Tung Lok Street and Sau Fu Street.

Timetable

<i>From Yuen Long</i>	<i>From Tai Sang Wai Rural Office</i>	<i>Frequency minutes</i>
6.00 a.m. - 9.30 a.m.	6.00 a.m. - 9.30 a.m.	10
9.30 a.m. - 10.30 a.m.	9.30 a.m. - 10.30 a.m.	12
10.30 a.m. - 3.30 p.m.	10.30 a.m. - 4.00 p.m.	15
3.30 p.m. - 7.30 p.m.	4.00 p.m. - 7.30 p.m.	10
7.30 p.m. - 8.30 p.m.	7.30 p.m. - 8.45 p.m.	15

Faretable

<i>Inward</i>			<i>Outward</i>		
<i>Section No.</i>			<i>Section No.</i>		
	Tai Sang Wai Rural Office			Yuen Long	
1	\$2.00	Pok Oi Hospital	1	\$2.00	Pok Oi Hospital
2	\$2.00	\$1.50 Yuen Long	2	\$2.00	\$1.50 Tai Sang Wai Rural Office

Journey Distance
6.94 km

Journey Time
20 minutes

Vehicle Allocation/Carrying Capacity

Public Light Buses 4 x 14 seaters

Minimum number of passengers that can be carried per peak hour in *each* direction: 84

New Territories PLB (Green Minibus) Route No. 37

Route

Yuen Long (Sau Fu Street) to Yau Tam Mei Village Office: via Sau Fu Street, Fook Hong Street, Castle Peak Road (Yuen Long), Pok Oi Hospital forecourt, Castle Peak Road (Yuen Long), Au Tau Roundabout, Castle Peak Road and Ngau Tam Mei Road.

Yau Tam Mei Village Office to Yuen Long (Sau Fu Street): via Ngau Tam Mei Road, Castle Peak Road, Au Tau Roundabout, Castle Peak Road (Yuen Long), Tung Lok Street, Sau Fu Street, Yuen Long On Ning Road, Tung Lok Street and Sau Fu Street.

Timetable

<i>From Yuen Long</i>	<i>From Yau Tam Mei Village Office</i>	<i>Frequency minutes</i>
5.45 a.m. - 9.45 a.m.	5.45 a.m. - 9.45 a.m.	12
9.45 a.m. - 3.45 p.m.	9.45 a.m. - 4.00 p.m.	15
3.45 p.m. - 7.45 p.m.	4.00 p.m. - 8.00 p.m.	12
7.45 p.m. - 8.30 p.m.	8.00 p.m. - 8.45 p.m.	15

Faretable

<i>Section No.</i>	<i>Inward</i>	<i>Section No.</i>	<i>Outward</i>
1	Yau Tam Mei Village Office	1	Yuen Long
2	\$2.00 Pok Oi Hospital	2	\$2.00 Pok Oi Hospital
	\$1.50 Yuen Long		\$1.50 Yau Tam Mei Village Office

Journey Distance

7.8 km

Journey Time

22 minutes

Vehicle Allocation/Carrying Capacity

Public Light Buses 4 x 14 seaters

Minimum number of passengers that can be carried per peak hour in *each* direction: 70**New Territories PLB (Green Minibus) Route No. 38***Route*

Yuen Long (Sau Fu Street) to Ha Chuk Yuen (near Ho Sang Farm): via Sau Fu Street, Fook Hong Street, Castle Peak Road (Yuen Long), Pok Oi Hospital forecourt, Castle Peak Road (Yuen Long), Au Tau Roundabout, Castle Peak Road and access road to Ha Chuk Yuen.

Ha Chuk Yuen (near Ho Sang Farm) to Yuen Long (Sau Fu Street): via access road to Ha Chuk Yuen, Castle Peak Road, Au Tau Roundabout, Castle Peak Road (Yuen Long), Tung Lok Street, Sau Fu Street, Yuen Long On Ning Road, Tung Lok Street and Sau Fu Street.

Timetable

<i>From Yuen Long</i>	<i>From Ha Chuk Yuen</i>	<i>Frequency minutes</i>
6.00 a.m. - 9.30 a.m.	5.50 a.m. - 9.20 a.m.	10
9.30 a.m. - 3.30 p.m.	9.20 a.m. - 3.40 p.m.	12-15
3.30 p.m. - 7.30 p.m.	3.40 p.m. - 7.00 p.m.	10
7.30 p.m. - 8.30 p.m.	7.00 p.m. - 8.45 p.m.	12-15

Faretable

<i>Section No.</i>	<i>Inward</i>	<i>Section No.</i>	<i>Outward</i>
1	Ha Chuk Yuen	1	Yuen Long
2	\$2.00 Pok Oi Hospital	2	\$2.00 Pok Oi Hospital
	\$1.50 Yuen Long		\$1.50 Ha Chuk Yuen

Journey Distance

7.4 km

Journey Time

20 minutes

Vehicle Allocation/Carrying Capacity

Public Light Buses 4 x 14 seaters

Minimum number of passengers that can be carried per peak hour in *each* direction: 84

New Territories PLB (Green Minibus) Route No. 39*Route*

Kung Om to Yuen Long: via the unnamed nullah-bund road (Kung Om to Ma Tin), Ma Tin Road, Kau Yuk Road, Tai Tong Road, Hop Yick Road, Fung Cheung Road, Kin Lok Street, Kin Yip Street, Yau San Street, Hop Yick Road, Tai Tong Road, Kau Yuk Road, Ma Tin Road and the unnamed nullah-bund road (Ma Tin to Kung Om).

(During off-peak periods (9.45 a.m. to 4.55 p.m. and 7.27 p.m. to 9.39 p.m.) the service is extended to route via Fung Cheung Road, On Lok Road, Tai Cheung Street, Sai Tai Street, Yuen Long On Ning Road, Ping Wui Street and return via Ma Wang Road, Ma Miu Road, Yuen Long On Ning Road, Sai Tai Street, Kuk Ting Street, Castle Peak Road and Fung Cheung Road.)

Timetable

<i>From Yuen Long</i>	<i>From Kung Om</i>	<i>Frequency minutes</i>
5.45 a.m. - 6.45 a.m.	6.00 a.m. - 7.00 a.m.	10
6.45 a.m. - 9.45 a.m.	7.00 a.m. - 9.00 a.m.	6
9.45 a.m. - 4.55 p.m.	9.00 a.m. - 5.00 p.m.	10
4.55 p.m. - 7.27 p.m.	5.00 p.m. - 7.00 p.m.	8
7.27 p.m. - 9.39 p.m.	7.00 p.m. - 9.36 p.m.	12

Faretable

<i>Inward</i>		<i>Outward</i>	
<i>Sec- tion No.</i>	<i>Kung Om</i>	<i>Sec- tion No.</i>	<i>Yuen Long</i>
1	\$1.50	1	1.00
	J/O Ma Tin Road and Kau Yuk Road		J/O Ma Tin Road and Kau Yuk Road
2	\$1.50	2	\$1.50
	\$1.00 Yuen Long		\$1.50 Kung Om

Journey Distance

4.8 km (Kung Om to Ping Wui Street: 6.3 km)

Journey Time

15 minutes (Kung Om to Ping Wui Street: 25 minutes)

Vehicle Allocation/Carrying Capacity

Public Light Buses 5 x 14 seaters

Minimum number of passengers that can be carried per peak hour in *each* direction: 140

New Territories PLB (Green Minibus) Route No. 45*Route*

Shan King Estate to Tuen Mun Ferry: via Shan King Estate access road, Ming Kum Road, Shek Pai Tau Road, Tsing Yeung Circuit, Kin Fat Street, Kin Wing Street, Tsun Wen Road, Pui To Road, Tuen Mun Heung Sze Wui Road, Ming Oi Street, Ho Pong Street, Pui To Road, Tuen Mun Heung Sze Wui Road, temporary Road P3 and unnamed road to Tuen Mun Ferry Pier.

Tuen Mun Ferry to Shan King Estate: via unnamed road to Tuen Mun Ferry Pier, temporary Road P3, Tuen Mun Heung Sze Wui Road, Ming Oi Street, Ho Pong Street, Pui To Road, Tsun Wen Road, Kin Wing Street, Kin Fat Street, Tsing Yeung Circuit, Shek Pai Tau Road, Ming Kum Road and Shan King Estate access road.

*Timetable**From Shan King Estate**From Tuen Mun Ferry**Frequency
minutes*

6.00 a.m. - 8.00 p.m.
8.00 p.m. - 10.00 p.m.

6.00 a.m. - 8.00 p.m.
8.00 p.m. - 10.00 p.m.

10
15

Faretable

\$1.50 per single journey

Journey Distance

4.5 km

Journey Time

17 minutes

Vehicle Allocation/Carrying Capacity

Public Light Buses 4 x 14 seaters

Minimum number of passengers that can be carried per peak hour in *each* direction: 84

New Territories PLB (Green Minibus) Route No. 46*Route*

Area 4B to Tuen Mun Ferry: via Road 4B, Castle Peak Road, Road D8, Tuen Mun Heung Sze Wui Road, temporary Road P3 and unnamed road to Tuen Mun Ferry Pier.

Tuen Mun Ferry to Area 4B: via unnamed road to Tuen Mun Ferry Pier, temporary Road P3, Tuen Mun Heung Sze Wui Road, Road D8, Castle Peak Road, Road D9 and Road 4B.

*Timetable**From Tuen Mun Ferry**From Area 4B**Frequency
minutes*

*Mondays to Saturdays
(Public Holidays excepted)*

6.12 a.m. - 10.12 a.m.
10.12 a.m. - 12.42 p.m.
12.42 p.m. - 8.42 p.m.
8.42 p.m. - 9.42 p.m.

6.00 a.m. - 10.00 a.m.
10.00 a.m. - 12.30 p.m.
12.30 p.m. - 8.30 p.m.
8.30 p.m. - 9.30 p.m.

12
15
12
15

Sundays and Public Holidays

6.42 a.m. - 7.30 p.m.
7.30 p.m. - 10.00 p.m.

6.30 a.m. - 7.18 p.m.
7.18 p.m. - 9.48 p.m.

12
15

Faretable

\$1.50 per single journey

Journey Distance

3.2 km

Journey Time

11 minutes

Vehicle Allocation/Carrying Capacity

Public Light Buses 2 x 14 seaters

Minimum number of passengers that can be carried per peak hour in *each* direction: 70

New Territories PLB (Green Minibus) Route No. 46M*Route*

Lai King Headland to Lai King MTR Station (Circular): via Lai Kong Street, Lai Chi Ling Road, Lim Cho Road, King Cho Road, Lai King Hill Road, Joint Street, Lai Cho Road, Lai Yiu Street, Wah Yiu Road, Lai Chi Ling Road and Lai Kong Street.

Timetable

<i>From Lai King Headland</i>	<i>Frequency minutes</i>
<i>Mondays to Saturdays (Public Holidays excepted)</i>	
7.30 a.m. – 8.30 a.m.	15
5.00 p.m. – 8.00 p.m.	15

Faretable

\$1.00 per single journey

Journey Distance

5 km

Journey Time

12 minutes

Vehicle Allocation/Carrying Capacity

Public Light Buses 1 x 14 seaters

Minimum number of passengers that can be carried per hour: 60

New Territories PLB (Green Minibus) Route No. 47M*Route*

Wah Yuen Chuen to Lai King MTR Station (Circular): via Wah Yuen Drive, Wah King Shan Road, Tai Wo Interchange, Wah Yiu Road, Lai Yiu Street, Lai Cho Road, Joint Street, Lai King Hill Road, King Cho Road, Lim Cho Road, Lai Ching Ling Road, Wah Yiu Road, Tai Wo Interchange, Wah King Shan Road and Wah Yuen Drive.

Timetable

<i>From Wah Yuen Chuen</i>	<i>Frequency minutes</i>
<i>Mondays to Saturdays (Public Holidays excepted)</i>	
7.30 a.m. – 8.30 a.m.	15
5.00 p.m. – 8.00 p.m.	15

Faretable

\$1.00 per single journey

Journey Distance

5 km

Journey Time

12 minutes

Vehicle Allocation/Carrying Capacity

Public Light Buses 1 x 14 seaters

Minimum number of passengers that can be carried per hour: 60

New Territories PLB (Green Minibus) Route No. 50*Route*

Shek Wu Hui (San Fat Street) to Hang Tau: via San Fat Street, Fu Hing Street, San Fung Avenue, Road L6, Road D4, Castle Peak Road, Hang Tau Road, and access road to Hang Tau Village.

Hang Tau to Shek Wu Hui (San Fat Street): via access road to Hang Tau Village, Hang Tau Road, Castle Peak Road, Road D4, Road L6, San Fung Avenue, Lung Sum Avenue and San Fat Street.

Timetable

<i>From Shek Wu Hui</i>	<i>From Hang Tau</i>	<i>Frequency minutes</i>
6.43 a.m. - 11.15 a.m.	6.28 a.m. - 11.00 a.m.	8
11.15 a.m. - 4.45 p.m.	11.00 a.m. - 4.30 p.m.	15
4.45 p.m. - 7.13 p.m.	4.30 p.m. - 6.58 p.m.	8
7.13 p.m. - 8.58 p.m.	6.58 p.m. - 8.43 p.m.	15

Faretable

\$1.50 per single journey

Journey Distance

4.8 km

Journey Time

15 minutes

Vehicle Allocation/Carrying Capacity

Public Light Buses 4 x 14 seaters

Minimum number of passengers that can be carried per peak hour in each direction: 98

New Territories PLB (Green Minibus) Route No. 51*Route*

Shek Wu Hui (San Fat Street) to Ho Sheung Heung: via San Fat Street, Fu Hing Street, San Fung Avenue, Road L6, Road D4, Castle Peak Road and access road to Ho Sheung Heung.

Ho Sheung Heung to Shek Wu Hui (San Fat Street): via access road to Ho Sheung Heung, Castle Peak Road, Road D4, Road L6, San Fung Avenue, Lung Sum Avenue and San Fat Street.

Timetable

<i>From Shek Wu Hui</i>	<i>From Ho Sheung Heung</i>	<i>Frequency minutes</i>
6.45 a.m. - 11.15 a.m.	6.30 a.m. - 11.00 a.m.	10
11.15 a.m. - 4.45 p.m.	11.00 a.m. - 4.30 p.m.	15
4.45 p.m. - 7.15 p.m.	4.30 p.m. - 7.00 p.m.	10
7.15 p.m. - 9.00 p.m.	7.00 p.m. - 8.45 p.m.	15

*Faretable**Section
No.*

1	\$1.00	J/O Fan Kam and Castle Peak Roads
2	\$2.00	\$1.50 Ho Sheung Heung

Journey Distance

5.3 km

Journey Time
15 minutes

Vehicle Allocation/Carrying Capacity

Public Light Buses 3 x 14 seaters

Minimum number of passengers that can be carried per peak hour in *each* direction: 84

New Territories PLB (Green Minibus) Route No. 52K

Route

Fanling Railway Station to Sing Ping School: via Fanling Railway Station Forecourt, Road L2, Fanling Roundabout, Sha Tau Kok Road, Luen Hing Street, Luen Wo Road, Luen Shing Street, Sha Tau Kok Road and Ping Che Road.

Sing Ping School to Fanling Railway Station: via Ping Che Road, Sha Tau Kok Road, Luen Shing Street, Luen Wo Road, Luen Hing Street, Wo Fung Street, Luen Shing Street, Sha Tau Kok Road, Fanling Roundabout, Road L2, Road D5 and Fanling Station Forecourt.

Timetable

<i>From Fanling Railway Station</i>	<i>From Sing Ping School</i>	<i>Frequency minutes</i>
5.50 a.m. - 7.02 a.m.	5.30 a.m. - 6.42 a.m.	8
7.02 a.m. - 10.30 a.m.	6.42 a.m. - 10.02 a.m.	4
10.30 a.m. - 4.30 p.m.	10.02 a.m. - 4.18 p.m.	8
4.30 p.m. - 8.30 p.m.	4.18 p.m. - 8.18 p.m.	4
8.30 p.m. - 10.30 p.m.	8.18 p.m. - 10.26 p.m.	8

Faretable

*Sec-
tion*

No. Ping Che

1 \$1.50 Luen Wo Hui

2 \$2.00 \$1.00 Fanling

Student concessionary fare at a flat rate of \$1.00

Journey Distance
7 km

Journey Time
20 minutes

Vehicle Allocation/Carrying Capacity

Public Light Buses 12 x 14 seaters

Minimum number of passengers that can be carried per peak hour in *each* direction: 210

New Territories PLB (Green Minibus) Route No. 55

Route

Shek Wu Hui (San Fat Street) to Sha Tau Kok (Shun Hing Street): via San Fat Street, Fu Hing Street, San Fung Avenue, Jockey Club Road, Sha Tau Kok Road, Luen Hing Street, Luen Wo Road, Luen Shing Street, Sha Tau Kok Road, Shun On Street and Shun Hing Street.

Sha Tau Kok (Shun Hing Street) to Shek Wu Hui (San Fat Street): via Shun Hing Street, Shun Lung Street, Sha Tau Kok Road, Luen Shing Street, Luen Wo Road, Luen Hing Street, Wo Fung Street, Luen Shing Street, Sha Tau Kok Road, Jockey Club Road, San Fung Avenue, Lung Sun Avenue and San Fat Street.

*Timetable**From Shek Wo Hui**From Sha Tau Kok**Frequency
minutes*

6.30 a.m. – 9.30 a.m.

6.00 a.m. – 9.00 a.m.

6

9.30 a.m. – 5.00 p.m.

9.00 a.m. – 4.30 p.m.

10

5.00 p.m. – 7.30 p.m.

4.30 p.m. – 7.00 p.m.

6

7.30 p.m. – 9.30 p.m.

7.00 p.m. – 9.00 p.m.

10

*Faretable**Sec-
tion*

No.	Shek Wo Hui		Luen Wo Hui		Sha Tau Kok
1	\$1.00				
2	\$3.00	\$2.00			

Journey Distance

13.9 km

Journey Time

30 minutes

Vehicle Allocation/Carrying Capacity

Public Light Buses 9 × 14 seaters

Minimum number of passengers that can be carried per peak hour in *each* direction: 140**New Territories PLB (Green Minibus) Route No. 56K***Route*

Fanling Railway Station to Luk Keng: via Fanling Railway Station Forecourt, Road L2, Fanling Roundabout, Sha Tau Kok Road, Luen Hing Street, Luen Wo Road, Luen Shing Street, Sha Tau Kok Road and Luk Keng Road.

Luk Keng to Fanling Railway Station: via Luk Keng Road, Sha Tau Kok Road, Luen Shing Street, Luen Wo Road, Luen Hing Street, Wo Fung Street, Luen Shing Street, Sha Tau Kok Road, Fanling Roundabout, Road L2, Road D5 and Fanling Station Forecourt.

*Timetable**From Fanling Railway Station**From Luk Keng**Frequency
minutes*

6.00 a.m. – 7.00 p.m.

6.00 a.m. – 7.00 p.m.

20

*Faretable**Sec-
tion*

No.	Luk Keng		Luen Wo Hui		Fanling Railway Station
1	\$1.50				
2	\$2.00	\$1.00			

Student concessary fare at a flat rate of \$1.00

Journey Distance

11.4 km

Journey Time

30 minutes

Vehicle Allocation/Carrying Capacity

Public Light Buses 3 × 14 seaters

Minimum number of passengers that can be carried per peak hour in *each* direction: 42

New Territories PLB (Green Minibus) Route No. 60K*Route*

Sha Tin KCR Station to Fo Tan Cottage Area: via access road to Sha Tin KCR Station, Sha Tin Rural Committee Road, Yuen Wo Road, Wo Che Street, Fung Shun Street, Tak Hau Street, Yuen Wo Road, Fo Tan Road, Min Fong Street, Au Pui Wan Street, Kwei Tei Street, Wong Chuk Yeung Street and access road to Fo Tan Cottage Area.

Fo Tan Cottage Area to Sha Tin KCR Station (6.30 a.m. to 9.00 p.m.): via access road to Fo Tan Cottage Area, Wong Chuk Yeung Street, Kwei Tei Street, Au Pui Wan Street, Min Fong Street, Fo Tan Road, Yuen Wo Road, Tam Kon Po Street, Sha Tin Centre Street, Wang Pok Street, Yuen Wo Road, Sha Tin Rural Committee Road and access Road to Sha Tin KCR Station.

Fo Tan Cottage Area to Sha Tin KCR Station (9.00 p.m. to 12.00 midnight): via access road to Fo Tan Cottage Area, Wong Chuk Yeung Street, Kwei Tei Street, Au Pui Wan Street, Min Fong Street, Fo Tan Road, Yuen Wo Road, Sha Tin Rural Committee Road and access Road to Sha Tin KCR Station.

Timetable

<i>From Sha Tin KCR Station</i>	<i>From Fo Tan Cottage Area</i>	<i>Frequency minutes</i>
<i>Mondays to Saturdays</i>		
6.45 a.m. – 9.30 a.m.	6.30 a.m. – 9.30 a.m.	7/8
9.30 a.m. – 4.30 p.m.	9.30 a.m. – 4.30 p.m.	12
4.30 p.m. – 8.30 p.m.	4.30 p.m. – 8.30 p.m.	7/8
8.30 p.m. – 10.30 p.m.	8.30 p.m. – 10.30 p.m.	12
10.30 p.m. – 12.15 a.m.	10.30 p.m. – 12.00 midnight	15
<i>Sundays and Public Holidays</i>		
6.45 a.m. – 8.30 a.m.	6.30 a.m. – 8.30 a.m.	15
8.30 p.m. – 12.15 a.m.	8.30 p.m. – 12.00 midnight	20

Note:

- (i) Additional trips to be operated between Lok Lam Road (Sha Tin Lodge) and Sha Tin KCR Station according to the following time-table:

<i>From Sha Tin Lodge</i>	<i>From Sha Tin KCR Station (via Pak Tak Yuen)</i>	<i>Frequency minutes</i>
<i>Mondays to Saturdays</i>		
6.50 a.m. – 9.30 a.m.	6.59 a.m. – 9.15 a.m.	8
9.30 a.m. – 4.30 p.m.	9.15 a.m. – 4.15 p.m.	60
4.30 p.m. – 7.30 p.m.	4.15 p.m. – 7.15 p.m.	15
7.30 p.m. – 10.30 p.m.	7.15 p.m. – 10.15 p.m.	60
<i>Sundays and Public Holidays</i>		
8.00 a.m. – 9.00 a.m.	8.00 a.m. – 8.45 a.m.	15
9.00 a.m. – 6.00 p.m.	8.45 a.m. – 5.45 p.m.	60
6.00 p.m. – 7.00 p.m.	5.45 p.m. – 7.15 p.m.	30
7.00 p.m. – 8.00 p.m.	7.15 p.m. – 8.15 p.m.	60
8.30 p.m.	8.45 p.m.	

- (ii) Additional recreation service may be operated between Sha Tin KCR Station and Sha Tin Racecourse (Penfold Park) on non-racing Sundays and public holidays on a basic frequency of 15 minutes between 10.00 a.m. and 6.00 p.m. and at a fare of \$1.00 per single journey.

Faretable

\$1.00 per single journey

Journey Distance

4.9 km

Journey Time
17 minutes

Vehicle Allocation/Carrying Capacity

Public Light Buses 9 x 14 seaters

Minimum number of passengers that can be carried per peak hour in *each* direction: 112

New Territories PLB (Green Minibus) Route No. 61M

Route

Tai Wai to Kowloon Tong MTR Station: via Chik Chuen Street, Tai Po Road (Sha Tin), Lion Rock Tunnel Road, Waterloo Road, Cornwall Street, Kent Road and Suffolk Road.

Kowloon Tong MTR Station to Tai Wai: via Suffolk Road, Waterloo Road, Lion Rock Tunnel Road, Tai Po Road (Sha Tin), Shing Ho Road, Tsuen Nam Road, Tai Wai Road and Chik Chuen Street.

Timetable

<i>From Tai Wai</i>	<i>From Kowloon Tong MTR Station</i>	<i>Frequency minutes</i>
<i>Mondays to Saturdays</i>		
6.30 a.m. - 9.30 a.m.	7.30 a.m. - 9.30 a.m.	7/8
9.30 a.m. - 4.30 p.m.	9.30 a.m. - 4.30 p.m.	12
4.30 p.m. - 8.30 p.m.	4.30 p.m. - 8.30 p.m.	10
8.30 p.m. - 11.45 p.m.	8.30 p.m. - 11.45 p.m.	15
<i>Sundays and Public Holidays</i>		
7.00 a.m. - 9.30 a.m.	7.45 a.m. - 9.30 a.m.	10
9.30 a.m. - 11.45 p.m.	9.30 a.m. - 11.45 p.m.	15

Note:

- (i) Additional trips will be operated every twenty minutes from Worldwide Gardens (Lung Pak Street) to Kowloon Tong MTR Station from 7.00 a.m. to 9.20 a.m.; and from Kowloon Tong MTR Station to Worldwide Gardens from 4.30 p.m. to 11.45 p.m.
- (ii) Additional midnight service to be operated between:— (i) Kowloon Tong MTR Station and Lek Yuen/Wo Che via Waterloo Road, Lion Rock Tunnel Road, Tai Chung Kiu Road, Sha Kok Street, Sha Tin Wai Road, Yuen Wo Road and Sha Tin Town Centre from 12.00 midnight to 1.30 a.m. on a basic frequency of 15 minutes and at a fare of \$2.50 per single journey; and (ii) Argyle MTR Station to Lek Yuen/Wo Che (circular) via Sai Yeung Choi Street, Argyle Street, Waterloo Road, Lion Rock Tunnel Road, Tai Chung Kiu Road, Sha Kok Street, Sha Tin Wai Road, Yuen Wo Road, Sha Tin Town Centre, Lion Rock Tunnel Road, Waterloo Road, Argyle Street, Hak Po Street, Nelson Street, Sai Yee Street, Mongkok Road and Sai Yeung Choi Street from 1.30 a.m. to 5.45 a.m. at a fare of \$3.00 per single journey and on the following frequencies:

1.30 a.m. - 3.15 a.m.	15 minutes
3.15 a.m. - 5.45 a.m.	30 minutes

Faretable

\$2.00 per single journey

Journey Distance
9.2 km

Journey Time
30 minutes

Vehicle Allocation/Carrying Capacity

Public Light Buses 11 x 14 seaters

Minimum number of passengers that can be carried per peak hour in *each* direction: 112

New Territories PLB (Green Minibus) Route No. 63K*Route*

Pak Tin (Mui Lee T.H.A.) to Tai Wai KCR Temporary Station: via Heung Fan Liu Street, Mei Tin Road, Tai Po Road, Tai Wai Road, Chik Chuen Street, Shing Ho Road, Chik Fuk Street, Chik Luk Lane, Tsuen Nam Road and Shing Wan Road.

Tai Wai KCR Temporary Station to Pak Tin (Mui Lee T.H.A.): via Shing Wan Road, Shing Chuen Road, Tsuen Nam Road, Tai Wai Road, Tai Po Road, Mei Tin Road and Heung Fan Liu Street.

Timetable

<i>From Pak Tin</i>	<i>From Tai Wai KCR Temporary Station</i>	<i>Frequency minutes</i>
6.30 a.m. - 10.00 a.m.	6.30 a.m. - 10.00 a.m.	10
10.00 a.m. - 4.00 p.m.	10.00 a.m. - 4.00 p.m.	15
4.00 p.m. - 8.30 p.m.	4.00 p.m. - 8.30 p.m.	10
8.30 p.m. - 11.30 p.m.	8.30 p.m. - 11.30 p.m.	15

Faretable

\$1.00 per single journey

Journey Distance

2.1 km

Journey Time

7 minutes

Vehicle Allocation/Carrying Capacity

Public Light Buses 2 x 14 seaters

Minimum number of passengers that can be carried per peak hour in *each* direction: 84

New Territories PLB (Green Minibus) Route No. 64K*Route*

Lower Shing Mun T.H.A. to Tai Wai KCR Temporary Station: via Lower Shing Mun Road, Tai Po Road, Tai Wai Road, Chik Chuen Street, Shing Ho Road, Chik Fuk Street, Chik Luk Lane, Tsuen Nam Road and Shing Wan Road.

Tai Wai KCR Temporary Station to Lower Shing Mun T.H.A.: via Shing Wan Road, Shing Chuen Road, Tsuen Nam Road, Tai Wai Road, Chik Fai Street, Mei Tin Road, Chik Wan Street and Lower Shing Mun Road.

Timetable

<i>From Lower Shing Mun T.H.A.</i>	<i>From Tai Wai KCR Temporary Station</i>	<i>Frequency minutes</i>
6.25 a.m. - 10.05 a.m.	6.25 a.m. - 10.05 a.m.	10
10.05 a.m. - 4.05 p.m.	10.05 a.m. - 4.05 p.m.	20
4.05 p.m. - 8.25 p.m.	4.05 p.m. - 8.25 p.m.	10
8.25 p.m. - 11.25 p.m.	8.25 p.m. - 11.25 p.m.	20

Faretable

\$1.00 per single journey

Journey Distance

2.1 km

Journey Time

9 minutes

Vehicle Allocation/Carrying Capacity

Public Light Buses 2 x 14 seaters

Minimum number of passengers that can be carried per peak hour in *each* direction: 84

New Territories PLB (Green Minibus) Route No. 65*Route*

Siu Lek Yuen to Fo Tan: via Siu Lek Yuen access road, Ngau Pei Sha Street, Chap Wai Kon Street, Siu Lek Yuen Road, Tai Chung Kiu Road, Sand Martin Bridge, Yuen Wo Road, Tam Kon Po Street, Sha Tin Centre Street, Wang Pok Street, Yuen Wo Road, Sha Tin Rural Committee Road, Tai Po Road, Fo Tan Road, Min Fong Street.

Fo Tan to Siu Lek Yuen: via Min Fong Street, Wo Shing Street, Wo Heung Street, Au Pui Wan Street, Min Fong Street, Fo Tan Road, Tai Po Road, Sha Tin Rural Committee Road, Yuen Wo Road, Tam Kon Po Street, Sha Tin Centre Street, Wang Pok Street, Yuen Wo Road, Sand Martin Bridge, Tai Chung Kiu Road, Siu Lek Yuen Road, Chap Wai Kon Street, Ngau Pei Sha Street and Siu Lek Yuen access road.

Timetable

<i>From Siu Lek Yuen</i>	<i>From Fo Tan</i>	<i>Frequency minutes</i>
<i>Monday to Saturdays</i>		
6.00 a.m. - 8.30 a.m.	6.10 a.m. - 8.20 a.m.	10
8.30 a.m. - 11.10 p.m.	8.20 a.m. - 11.00 p.m.	20
<i>Sundays and Public Holidays</i>		
6.00 a.m. - 11.00 p.m.	6.10 a.m. - 11.10 p.m.	20

Faretable

\$2.50 per single journey

Journey Distance

7.2 km

Journey Time

20 minutes

Vehicle Allocation/Carrying Capacity

Public Light Buses 4 x 14 seaters

Minimum number of passengers that can be carried per peak hour in each direction: 84

New Territories PLB (Green Minibus) Route No. 80*Route*

Tsuen Wan (Chuen Lung Street) to Chuen Lung: via Chuen Lung Street, Shiu Wo Street, Chung On Street, Tsuen Wan Market Street, Tai Ho Road, roundabout, Tai Ho Road, Tai Ho Road Flyover, Route Twisk, access road to Chuen Lung Village.

Chuen Lung to Tsuen Wan (Chuen Lung Street): via access road to Chuen Lung Village, Route Twisk, Texaco Road Extension, Texaco Road, Tsuen Fu Street, Tsuen Wah Street, Castle Peak Road, Chung On Street, Tsuen Wan Market Street and Chuen Lung Street.

Timetable

<i>From Tsuen Wan</i>	<i>From Chuen Lung</i>	<i>Frequency minutes</i>
6.00 a.m. - 7.30 a.m.	5.30 a.m. - 7.00 a.m.	10
7.30 a.m. - 9.30 a.m.	7.00 a.m. - 9.00 a.m.	8
9.30 a.m. - 4.30 p.m.	9.00 a.m. - 4.00 p.m.	10
4.30 p.m. - 8.30 p.m.	4.00 p.m. - 8.00 p.m.	8
8.30 p.m. - 10.30 p.m.	8.00 p.m. - 10.00 p.m.	10
10.30 p.m. - 11.45 p.m.	10.00 p.m. - 11.15 p.m.	15

Faretable

\$2.00 per single journey

(Tsuen Wan (Chuen Lung Street) to Kwong Pan Tin San Tsuen: \$1.50)

(Kwong Pan Tin San Tsuen to Tsuen Wan (Chuen Lung Street): \$1.50)

Journey Distance

7.4 km

Journey Time

22 minutes

Vehicle Allocation/Carrying Capacity

Public Light Buses 6 x 14 seaters

Minimum number of passengers that can be carried per hour in *each* direction: 98**New Territories PLB (Green Minibus) Route No. 81***Route*

Tsuen Wan (Shiu Wo Street) to Lo Wai: via Shiu Wo Street, Chung On Street, Hoi Pa Street, Chuen Lung Street, Sha Tsui Road, Texaco Road, Texaco Road Extension, Shek Wai Kok Road, Cheung Pei Shan Road, Cheung Shan Estate Road East, Cheung Shan Estate Road West, Cheung Pei Shan Road and Lo Wai Road.

Lo Wai to Tsuen Wan (Shiu Wo Street): via Lo Wai Road, Cheung Pei Shan Road, Cheung Shan Estate Road East, Cheung Shan Estate Road West, Cheung Pei Shan Road, Shek Wai Kok access road, Texaco Road Extension, Texaco Road, Sha Tsui Road, roundabout, Tai Ho Road, Tsuen Wan Market Street, Chuen Lung Street and Shiu Wo Street.

*Timetable**From Tsuen Wan**From Lo Wai**Frequency
minutes*

6.00 a.m. - 7.10 a.m.

5.50 a.m. - 7.00 a.m.

10

7.10 a.m. - 9.10 a.m.

7.00 a.m. - 9.00 a.m.

4

9.10 a.m. - 10.40 a.m.

9.00 a.m. - 10.30 a.m.

7/8

10.40 a.m. - 4.40 p.m.

10.30 a.m. - 4.30 p.m.

10

4.40 p.m. - 8.10 p.m.

4.30 p.m. - 8.00 p.m.

4/5

8.10 p.m. - 10.10 p.m.

8.00 p.m. - 10.00 p.m.

10

10.10 p.m. - 11.40 p.m.

10.00 p.m. - 11.30 p.m.

15

*Faretable**From Tsuen Wan**From Lo Wai*Section
No.

Tsuen Wan
1 \$1.30 Shek Wai Kok Estate
2 \$1.30 \$1.00 Lo Wai

Section
No.

Lo Wai
1 \$1.30 Shek Wai Kok Estate
2 \$1.30 \$1.00 Tsuen Wan

Journey Distance

3.6 km

Journey Time

10 minutes

Vehicle Allocation/Carrying Capacity

Public Light Buses 7 x 14 seaters

Minimum number of passengers that can be carried per hour in *each* direction: 210

New Territories PLB (Green Minibus) Route No. 81M**Route**

Tsuen Wan Ferry to Lo Wai: via Tai Ho Road, Sai Lau Kok Road, Shing Mun Road, Shek Wai Kok Road, Cheung Pei Shan Road, Cheung Shan Estate Road East, Cheung Shan Estate Road West, Cheung Pei Shan Road and Lo Wai Road.

Lo Wai to Tsuen Wan Ferry: via Lo Wai Road, Cheung Pei Shan Road, Cheung Shan Estate Road East, Cheung Shan Estate Road West, Cheung Pei Shan Road, Shek Wai Kok Road, Texaco Road, Tsuen Fu Street, Tsuen Wah Street, Castle Peak Road, Chung On Street, Yeung Uk Road and Tai Ho Road.

Additional journeys may be operated between Tsuen Wan MTR Station and Cheung Shan Estate.

Timetable

<i>From Tsuen Wan</i>	<i>From Lo Wai</i>	<i>Frequency minutes</i>
6.05 a.m. - 7.15 a.m.	5.50 a.m. - 7.00 a.m.	10
7.15 a.m. - 9.15 a.m.	7.00 a.m. - 9.00 a.m.	8
9.15 a.m. - 4.44 p.m.	9.00 a.m. - 4.40 p.m.	20
4.55 p.m. - 8.10 p.m.	4.40 p.m. - 8.10 p.m.	8
8.10 p.m. - 12.00 midnight	8.10 p.m. - 11.50 p.m.	20

Faretable

	<i>From Tsuen Wan</i>		<i>From Lo Wai</i>
<i>Section No.</i>	<i>Tsuen Wan</i>	<i>Section No.</i>	<i>Lo Wai</i>
1	\$1.30 Shek Wai Kok Estate	1	\$1.30 Shek Wai Kok Estate
2	\$1.30 \$1.00 Lo Wai	2	\$1.30 \$1.00 Tsuen Wan

Journey Distance

4.9 km

Journey Time

17 minutes

Vehicle Allocation/Carrying Capacity

Public Light Buses 5 x 14 seaters

Minimum number of passengers that can be carried per hour in each direction: 98

New Territories PLB (Green Minibus) Route No. 82**Route**

Tsuen Wan (Shiu Wo Street) to Shing Mun Reservoir: via Shiu Wo Street, Chung On Street, Hoi Pa Street, Chuen Lung Street, Sha Tsui Road, Texaco Road, Texaco Road Extension, Shek Wai Kok Road, Cheung Pei Shan Road, Cheung Shan Estate Road East, Cheung Shan Estate Road West, Cheung Pei Shan Road, Lo Wai Road, Sham Tung Uk Road and Shing Mun Road.

Shing Mun Reservoir to Tsuen Wan (Shiu Wo Street): via Shing Mun Road, Sam Tung Uk Road, Lo Wai Road, Cheung Pei Shan Road, Cheung Shan Estate Road East, Cheung Shan Estate Road West, Cheung Pei Shan Road, Shek Wai Kok Road, Texaco Road Extension, Texaco Road, Sha Tsui Road, roundabout, Tai Ho Road, Tsuen Wan Market Street, Chuen Lung Street and Shiu Wo Street.

Timetable

<i>From Tsuen Wan</i>	<i>From Shing Mun</i>	<i>Frequency minutes</i>
6.15 a.m. - 9.15 a.m.	5.50 a.m. - 9.00 a.m.	12
9.15 a.m. - 4.45 p.m.	9.00 a.m. - 4.30 p.m.	15
4.45 p.m. - 8.15 p.m.	4.30 p.m. - 8.00 p.m.	12
8.15 p.m. - 10.15 p.m.	8.00 p.m. - 10.00 p.m.	15
10.15 p.m. - 11.45 p.m.	10.00 p.m. - 11.30 p.m.	20

Faretable

<i>From Tsuen Wan</i>				<i>From Shing Mun</i>			
Section No.	Tsuen Wan			Section No.	Shing Mun		
1	\$1.30	Shek Wai Kok Estate		1	\$1.30	Shek Wai Kok Estate	
2	\$1.30	\$1.00	Shing Mun	2	\$1.30	\$1.00	Tsuen Mun

Journey Distance

4.5 km

Journey Time

15 minutes

Vehicle Allocation/Carrying Capacity

Public Light Buses 3 x 14 seaters

Minimum number of passengers that can be carried per hour in *each* direction: 70**New Territories PLB (Green Minibus) Route No. 82M****Route**

Tsuen Wan Ferry to Shing Mun: via Tai Ho Road, Sai Lau Kok Road, Shing Mun Road, Texaco Road Extension, Shek Wai Kok Road, Cheung Pei Shan Road, Cheung Shan Estate Road East, Cheung Shan Estate Road West, Cheung Pei Shan Road, Lo Wai Road, Sam Tung Uk Road and Shing Mun Road.

Shing Mun to Tsuen Wan Ferry: via Shing Mun Road, Sam Tung Uk Road, Lo Wai Road, Cheung Pei Shan Road, Cheung Shan Estate Road East, Cheung Shan Estate Road West, Cheung Pei Shan Road, Shek Wai Kok Road, Texaco Road Extension, Texaco Road, Tsuen Fu Street, Tsuen Wah Street, Castle Peak Road, Chung On Street, Yeung Uk Road and Tai Ho Road.

Additional journeys may be operated between Tsuen Wan MTR Station and Cheung Shan Estate.

Timetable

<i>From Tsuen Wan</i>		<i>From Shing Mun</i>	<i>Frequency minutes</i>
6.20 a.m. – 10.20 a.m.		6.00 a.m. – 10.00 a.m.	15
10.20 a.m. – 4.20 p.m.		10.00 a.m. – 4.00 p.m.	20
4.20 p.m. – 9.20 p.m.		4.00 p.m. – 9.00 p.m.	15
9.20 p.m. – 11.40 p.m.		9.00 p.m. – 11.20 p.m.	20

Faretable

<i>From Tsuen Wan</i>				<i>From Shing Mun</i>			
Section No.	Tsuen Wan			Section No.	Shing Mun		
1	\$1.30	Shek Wai Kok Estate		1	\$1.30	Shek Wai Kok Estate	
2	\$1.30	\$1.00	Shing Mun	2	\$1.30	\$1.00	Tsuen Wan

Journey Distance

6 km

Journey Time

20 minutes

Vehicle Allocation/Carrying Capacity

Public Light Buses 4 x 14 seaters

Minimum number of passengers that can be carried per hour in *each* direction: 56

New Territories PLB (Green Minibus) Route No. 83**Route**

Tsuen Wan (Chuen Lung Street) to Shek Yam Temporary Housing Area: via Chuen Lung Street, Sha Tsui Road, Tai Ho Road Roundabout, Sha Tsui Road, Texaco Road, Texaco Road Extension, Shing Mun Road, Castle Peak Road, Un-named link Road, Kwok Shui Road, Roundabout, Castle Peak Road, Wo Yi Hop Road, Tai Loong Street, Tai Pak Tin Street and On Chit Road.

Shek Yam Temporary Housing Area to Tsuen Wan (Chuen Lung Street): via On Chit Road, Tai Pak Tin Street, Tung Chi Street, Lei Muk Road, Wo Yi Hop Road, Cheung Wing Road, Roundabout, Kwok Shui Road, Texaco Road Extension, Texaco Road, Tsuen Fu Street, Tsuen Wah Street, Castle Peak Road, Chung On Street, Ho Pui Street and Chuen Lung Road.

Timetable

<i>From Tsuen Wan (Chuen Lung Street)</i>	<i>From Shek Lei (Shek Yam Temporary Housing Area)</i>	<i>Frequency minutes</i>
6.10 a.m. – 7.00 a.m.	5.50 a.m. – 6.40 a.m.	8
7.00 a.m. – 9.54 a.m.	6.40 a.m. – 9.34 a.m.	4
9.54 a.m. – 4.24 p.m.	9.34 a.m. – 4.04 p.m.	6
4.24 p.m. – 8.24 p.m.	4.04 p.m. – 8.04 p.m.	4
8.24 p.m. – 11.44 p.m.	8.04 p.m. – 11.24 p.m.	6

Faretable

<i>Section No.</i>	<i>Outward</i>	<i>Section No.</i>	<i>Inward</i>
1	Tsuen Wan	1	Shek Yam THA
2	\$1.50 Yau Ma Hom THA	2	\$1.50 Yau Ma Hom THA
	\$1.50 \$1.00 Shek Yam THA		\$1.50 \$1.00 Tsuen Wan

Journey Distance
4.5 km

Journey Time
18 minutes

Vehicle Allocation/Carrying Capacity

Public Light Buses 10 x 14 seats

Minimum number of passengers that can be carried per hour in each direction: 210

New Territories PLB (Green Minibus) Route No. 85**Route**

Tsuen Wan (Shiu Wo Street) to Fu Yung Shan (Chuk Lam Sim Yuen): via Shiu Wo Street, Chung On Street, Tsuen Wan Market Street, Tai Ho Road, roundabout, Tai Ho Road, Tai Ho Road Flyover, Route Twisk and Fu Yung Shan Road.

Fu Yung Shan (Chuk Lam Sim Yuen) to Tsuen Wan (Shiu Wo Street): via Fung Yung Shan Road, Route Twisk, Texaco Road Extension, Texaco Road, Tsuen Fu Street, Tsuen Wah Street, Castle Peak Road, Chung On Street, Tsuen Wan Market Street, Chuen Lung Street and Shiu Wo Street.

Timetable

<i>From Tsuen Wan</i>	<i>From Fu Yung Shan</i>	<i>Frequency minutes</i>
6.00 a.m. – 6.30 a.m.	6.15 a.m. – 6.45 a.m.	15
6.30 a.m. – 7.10 a.m.	6.45 a.m. – 7.25 a.m.	10
7.10 a.m. – 10.20 a.m.	7.25 a.m. – 10.35 a.m.	8
10.20 a.m. – 4.30 p.m.	10.35 a.m. – 4.45 p.m.	10
4.30 p.m. – 8.00 p.m.	4.45 p.m. – 8.15 p.m.	8
8.00 p.m. – 9.00 p.m.	8.15 p.m. – 9.15 p.m.	10
9.00 p.m. – 10.00 p.m.	9.15 p.m. – 10.15 p.m.	15

Faretable

\$1.20 per single journey

Journey Distance

3.3 km

Journey Time

10 minutes

Vehicle Allocation/Carrying Capacity

Public Light Buses 4 x 14 seaters

Minimum number of passengers that can be carried per peak hour in *each* direction: 98**New Territories PLB (Green Minibus) Route No. 86***Route*

Tsuen Wan (Chuen Lung Street) to Shek Lei (Shek Pai Street): via Chuen Lung Street, Sha Tsui Road, Tai Ho Road Roundabout, Sha Tsui Road, Texaco Road, Texaco Road Extension, Shing Mun Road, Castle Peak Road, Un-named link road, Kwok Shui Road, Castle Peak Road Roundabout, Lei Muk Road, Tung Chi Street, Tai Pak Tin Street, Shek Lei Street, Wai Kek Street, and Shek Pai Street.

Shek Lei (Shek Pai Street) to Tsuen Wan (Chuen Lung Street): via Shek Pai Street, Wai Kek Street, Tai Loong Street, Wo Yi Hop Road, Cheung Wing Road, Roundabout, Kwok Shui Road, Texaco Road Extension, Texaco Road, Tsuen Fu Street, Tsuen Wah Street, Castle Peak Road, Chung On Street, Ho Pui Street and Chuen Lung Street.

*Timetable**From Tsuen Wan**From Shek Lei**Frequency
minutes*

*Mondays to Saturdays
(Public Holidays excepted)*

6.20 a.m. - 7.00 a.m.	5.50 a.m. - 6.30 a.m.	8
7.00 a.m. - 10.00 a.m.	6.30 a.m. - 9.30 a.m.	4
10.00 a.m. - 4.30 p.m.	9.30 a.m. - 4.00 p.m.	6
4.30 p.m. - 8.30 p.m.	4.00 p.m. - 8.00 p.m.	4
8.30 p.m. - 11.40 p.m.	8.00 p.m. - 11.20 p.m.	6

Sundays and Public Holidays

6.20 a.m. - 11.40 p.m.	5.50 a.m. - 11.20 p.m.	6
------------------------	------------------------	---

*Faretable**Outward**Inward*

<i>Section No.</i>	<i>Tsuen Wan</i>		<i>Section No.</i>	<i>Shek Lei</i>	
1	\$1.50	Hoi Pa San Tsuen	1	\$1.50	Hoi Pa San Tsuen
2	\$1.50	\$1.00 Shek Lei	2	\$1.50	\$1.00 Tsuen Wan

Journey Distance

5.2 km

Journey Time

22 minutes

Vehicle Allocation/Carrying Capacity

Public Light Buses 12 x 14 seaters

Minimum number of passengers that can be carried per hour in *each* direction: 210

New Territories PLB (Green Minibus) Route No. 86M*Route*

Shek Lei (Shek Pai Street) to Tai Wo Hau MTR Station (Kwok Shui Road) (Circular): via Shek Pai Street, Lai Kek Street, Tai Loong Street, Wo Yi Hop Road, Cheung Wing Road, Roundabout, Kwok Shui Road, un-named link road, Castle Peak Road, Roundabout, Lei Muk Road, Tung Chi Street, Tai Pak Tin Street, Shek Lei Street, Wai Kek Street, and Shek Pai Street.

Timetable

<i>From Shek Lei</i>	<i>Frequency minutes</i>
6.00 a.m. - 7.00 a.m.	8
7.00 a.m. - 9.00 a.m.	4
9.00 a.m. - 4.00 p.m.	6
4.00 p.m. - 8.00 p.m.	4
8.00 p.m. - 11.15 p.m.	6

Faretable

\$1.00 per single journey (Shek Pai Street to Castle Peak Road: \$1.00)
(Kwok Shui Road to Shek Pai Street: \$1.00)

Journey Distance

7.4 km

Journey Time

28 minutes

Vehicle Allocation/Carrying Capacity

Public Light Buses 7 x 14 seaters

Minimum number of passengers that can be carried per hour in *each* direction: 210

New Territories PLB (Green Minibus) Route No. 87*Route*

Tsuen Wan (Chung On Street) to Kwai Shing (Shing Fong Street): via Ham Tin Street, Yeung Uk Road, Texaco Road, Kwai Fuk Road, Shing Fuk Street, Kwai Shing Circuit, Hing Shing Road, Ko Fong Street, Wing Fong Road and Shing Fong Street.

Kwai Shing (Shing Fong Street) to Tsuen Wan (Chung On Street): via Shing Fong Street, Ko Fong Street, Hing Shing Road, Kwai Shing Circuit, Shing Fuk Street, Kwai Fuk Road, Texaco Road, Yeung Uk Road, Kwu Hang Road, Sha Tsui Road and Ham Tin Street.

Timetable

<i>From Tsuen Wan</i>	<i>From Kwai Shing</i>	<i>Frequency minutes</i>
<i>Mondays to Saturdays (Public Holidays excepted)</i>		
6.50 a.m. - 10.00 a.m.	6.30 a.m. - 10.00 a.m.	5
10.00 a.m. - 4.00 p.m.	10.00 a.m. - 4.00 p.m.	8
4.00 p.m. - 8.30 p.m.	4.00 p.m. - 8.00 p.m.	5
8.30 p.m. - 10.30 p.m.	8.00 p.m. - 10.00 p.m.	8
10.30 p.m. - 11.10 p.m.	10.00 p.m. - 11.00 p.m.	10
<i>Sundays and Public Holidays</i>		
6.30 a.m. - 11.10 p.m.	6.30 a.m. - 11.00 p.m.	10

Faretable

\$1.00 per single journey

Journey Distance

4.2 km

Journey Time

18 minutes

Vehicle Allocation/Carrying Capacity

Public Light Buses 8 × 14 seaters

Minimum number of passengers that can be carried per hour in *each* direction: 168**New Territories PLB (Green Minibus) Route No. 87M***Route*

Tsuen Wan (Chung On Street) to Kwai Fong MTR Station/Container Port (Circular): via Ham Tin Street, Yeung Uk Road, Texaco Road, Kwai Fuk Road, Shing Fuk Street, Kwai Shing Circuit, Hing Shing Road, Ko Fong Street, Wing Fong Road, Hing Fong Road, Kwai Fuk Road, Kwai Fong MTR Station, Container Port Road, Kwai Fong MTR Station, Kwai Fuk Road, Hing Fong Road, Wing Fong Road, Ko Fong Street, Hing Shing Road, Kwai Shing Circuit, Shing Fuk Street, Kwai Fuk Road, Texaco Road, Yeung Uk Road, Kwu Hang Road, Sha Tsui Road Road and Ham Tin Street.

Timetable

<i>From Tsuen Wan</i>	<i>Frequency minutes</i>
<i>Mondays to Saturdays (Public Holidays excepted)</i>	
6.30 a.m. - 9.30 a.m.	7/8
9.30 a.m. - 12.00 noon	10
12.00 noon - 2.00 p.m.	7/8
2.00 p.m. - 4.30 p.m.	10
4.30 p.m. - 8.00 p.m.	7/8
8.00 p.m. - 10.00 p.m.	10
10.00 p.m. - 11.15 p.m.	15
<i>Sundays and Public Holidays</i>	
7.00 a.m. - 11.15 p.m.	15

Faretable

*Section
No.*

	Tsuen Wan	
1	\$1.50	Kwai Fong MTR
2	\$1.50	\$1.00 Container Port

Journey Distance

13.8 km

Journey Time

54 minutes

Vehicle Allocation/Carrying Capacity

Public Light Buses 8 × 14 seaters

Minimum number of passengers that can be carried per hour in *each* direction: 98

New Territories PLB (Green Minibus) Route No. 88*Route*

Fung Shue Wo T.H.A. to Kwai Fong MTR Station: via Road TY8, Tsing Yi Heung Sze Wui Road, Chung Mei Road, Tsing Yi Heung Sze Wui Road, Tsing Yi Bridge, Kwai Tsing Road, Hing Fong Road, Kwai Foo Road, Kwai Yan Road and Kwai Yi Road.

Kwai Fong MTR Station to Fung Shue Wo T.H.A.: via Kwai Yan Road, Kwai Foo Road, Hing Fong Road, Kwai Tsing Road, Tsing Yi Bridge, Tsing Yi Heung Sze Wui Road, Chung Mei Road, Tsing Yi Heung Sze Road and Road TY8.

Timetable

<i>From Fung Shue Wo THA</i>	<i>From Kwai Fong MTR Station</i>	<i>Frequency minutes</i>
6.30 a.m. - 9.30 a.m.	6.45 a.m. - 9.45 a.m.	10
9.30 a.m. - 4.00 p.m.	9.45 a.m. - 4.15 p.m.	15
4.00 p.m. - 8.00 p.m.	4.15 p.m. - 8.15 p.m.	10
8.00 p.m. - 10.00 p.m.	8.15 p.m. - 10.15 p.m.	15

Faretable

\$1.00 per single journey

Journey Distance

4.9 km

Journey Time

15 minutes

Vehicle Allocation/Carrying Capacity

Public Light Buses 3 x 14 seaters

Minimum number of passengers that can be carried per peak hour in *each* direction: 84

New Territories PLB (Green Minibus) Route No. 88A*Route*

Cheung Wan T.H.A. to Tsing Yi Ferry (Circular): via Cheung Wan T.H.A. access road, Cheung Wan Street, Tsing Yi Heung Sze Wui Road, Chung Mei Road, Tsing Yi Heung Sze Wui Road, Tsing Yi Ferry, Tsing Yi Heung Sze Wui Road, Chung Mei Road, Tsing Yi Heung Sze Wui Road, Cheung Wan Street and Cheung Wan T.H.A. access road.

Timetable

<i>From Cheung Wan THA</i>	<i>Frequency minutes</i>
6.15 a.m. - 7.15 p.m.	30

Faretable

\$1.00 per single journey

Journey Distance

6.2 km (3.1 km from Cheung Wan T.H.A. to Tsing Yi Ferry)

Journey Time

28 minutes (14 minutes from Cheung Wan T.H.A. to Tsing Yi Ferry)

Vehicle Allocation/Carrying Capacity

Public Light Buses 1 x 14 seaters

Minimum number of passengers that can be carried per peak hour in *each* direction: 28

New Territories PLB (Green Minibus) Route No. 88B**Route**

Cheung Wan (THA) to Kwai Fong MTR Station: via Cheung Wan Street, Tsing Yi Heung Sze Wui Road, Chung Mei Road, Tsing Yi Heung Sze Wui Road, Tsing Yi Bridge, Kwai Tsing Road, Hing Fong Road, Kwai Foo Road, Kwai Yan Road and Kwai Yi Road.

Kwai Fong MTR Station to Cheung Wan (THA): via Kwai Yan Road, Kwai Foo Road, Hing Fong Road, Kwai Tsing Road, Tsing Yi Bridge, Tsing Yi Heung Sze Wui Road, Chung Mei Road, Tsing Yi Heung Sze Wui Road and Cheung Wan Street.

Timetable

<i>From Cheung Wan THA</i>	<i>From Kwai Fong MTR</i>	<i>Frequency minutes</i>
6.30 a.m. - 9.30 a.m.	6.45 a.m. - 9.45 a.m.	10
9.30 a.m. - 4.00 p.m.	9.45 a.m. - 4.15 p.m.	15
4.00 p.m. - 8.00 p.m.	4.15 p.m. - 8.15 p.m.	10
8.00 p.m. - 10.00 p.m.	8.15 p.m. - 10.15 p.m.	15

Faretable

\$1.00 per single journey

Journey Distance

4.8 km

Journey Time

12 minutes

Vehicle Allocation/Carrying Capacity

Public Light Buses 3 x 14 seaters

Minimum number of passengers that can be carried per peak hour in each direction: 84

New Territories PLB (Green Minibus) Route No. 88M**Route**

Kwai Fong MTR Station to Tsing Yi Road (Hong Kong United Dockyard): via Kwai Fong MTR Station, Kwai Foo Road, Hing Fong Road, Kwai Tsing Interchange, Kwai Tsing Road, Tsing Yi Bridge, Tsing Yi Road, Ching Hong Road, Tsing Yi Road, Mayfair Gardens access road and Tsing Yi Road (H.U.D.)

Tsing Yi Road (Hong Kong United Dockyard) to Kwai Fong MTR Station: via Tsing Yi Road, (H.U.D.), Mayfair Gardens access road, Tsing Yi Road, Ching Hong Road, Tsing Yi Road, Tsing Yi Bridge, Kwai Tsing Road, Kwai Tsing Interchange, Hing Fong Road, Kwai Foo Road and Kwai Fong MTR Station.

Timetable

<i>From Kwai Fong</i>	<i>From Tsing Yi</i>	<i>Frequency minutes</i>
<i>Mondays to Saturdays (Public Holidays excepted)</i>		
* 7.00 a.m. - 9.00 a.m.	* 7.30 a.m. - 9.30 a.m.	10
9.00 a.m. - 12.30 p.m.	9.30 a.m. - 12.00 noon	15
12.30 p.m. - 2.00 p.m.	12.00 noon - 2.30 p.m.	10
2.00 p.m. - 5.00 p.m.	2.30 p.m. - 4.30 p.m.	15
5.00 p.m. - 6.30 p.m.	4.30 p.m. - 6.30 p.m.	10
6.30 p.m. - 8.00 p.m.	6.30 p.m. - 8.30 p.m.	15
<i>Sundays and Public Holidays</i>		
8.00 a.m. - 8.00 p.m.	8.00 a.m. - 8.00 p.m.	15

*Journeys will not be operated via Ching Hong Road

Faretable

<i>Section No.</i>	<i>H.U.D.</i>
1	\$2.00 Mayfair Gardens
2	\$2.00 \$1.00 Kwai Fong MTR Station

Journey Distance

10 km

Journey Time

20 minutes

Vehicle Allocation/Carrying Capacity

Public Light Buses 5 × 14 seaters

Minimum number of passengers that can be carried per hour in *each* direction: 84**New Territories PLB (Green Minibus) Route No. 89***Route*

Tsuen Wan to Kwai Shing North: via Ho Pui Street, Ham Tin Street, Yeung Uk Road, Texaco Road, Tai Wo Hau Road, Wo Tong Tsui Street, Kwai Hing Road, Hing Fong Road, Kwai Hing MTR Station, Kwai Hing Road, Hing Fong Road, Tai Wo Hau Road, Kwai Shing Circuit, Kwai Luen Road, Kwai Shing Circuit and Kwai Hau Street.

Kwai Shing North to Tsuen Wan: via Kwai Hau Street, Kwai Shing Circuit, Kwai Luen Road, Kwai Shing Circuit, Tai Wo Hau Road, Hing Fong Road, Kwai Hing MTR Station, Kwai Hing Road, Wo Tong Tsui Road, Tai Wo Hau Road, Texaco Road, Sha Tsui Road, Chung On Street and Ho Pui Street.

*Timetable**From Tsuen Wan**From Kwai Shing (North)**Frequency
minutes*

6.30 a.m. - 10.00 a.m.

6.30 a.m. - 10.00 a.m.

5

10.00 a.m. - 4.00 p.m.

10.00 a.m. - 4.00 p.m.

10

4.00 p.m. - 8.00 p.m.

4.00 p.m. - 8.00 p.m.

7/8

8.00 p.m. - 10.30 p.m.

8.00 p.m. - 10.30 p.m.

10

10.30 p.m. - 11.15 a.m.

10.30 p.m. - 11.15 p.m.

15

*Faretable**Section
No.*

1 Tsuen Wan

1 \$1.00 Kwai Hing MTR Station

2 \$1.50 \$1.00 Kwai Shing North

Journey Distance

6 km

Journey Time

25 minutes

Vehicle Allocation/Carrying Capacity

Public Light Buses 9 × 14 seaters

Minimum number of passengers that can be carried per peak hour in *each* direction: 168**New Territories PLB (Green Minibus) Route No. 89M***Route*

Kwai Shing (North) to Kwai Hing MTR Station (Circular): via Kwai Hau Street, Kwai Shing Circuit, Kwai Luen Road, Kwai Shing Circuit, Tai Wo Hau Road, Hing Fong Road, Kwai Hing MTR Station, Kwai Hing Road, Hing Fong Road, Tai Wo Hau Road, Kwai Shing Circuit, Kwai Luen Road, Kwai Shing Circuit, Kwai Hau Street.

Timetable

<i>From Kwai Shing (North)</i>	<i>Frequency minutes</i>
10.00 a.m. - 4.00 p.m.	7/8
4.00 p.m. - 8.00 p.m.	5
8.00 p.m. - 11.15 p.m.	7/8

(From 6.30 a.m. to 10.00 a.m. the four vehicles of this route will be assigned to Route 89 which is also routed via Kwai Hing MTR Station)

Faretable

\$1.00 per single journey

(Kwai Shing (North) to Kwai Hing MTR Station: \$1.00)

(Kwai Hing MTR Station to Kwai Shing (North): \$1.00)

Journey Distance

4.1 km

Journey Time

15 minutes

Vehicle Allocation/Carrying Capacity

Public Light Buses 4 x 14 seaters

Minimum number of passengers that can be carried per peak hour in each direction: 168

New Territories PLB (Green Minibus) Route No. 90M*Route*

Lai King Headland to Lai Wan MTR Station (Circular): via Lai Kong Street, Lai Chi Ling Road, Wah Yiu Road, Lai Yiu Street, Lai Cho Road, Joint Street, Lai King Hill Road, Lai Wan Road, Mei Lai Road, Lai Chi Kok Beach Road, unnamed road, Mei Lai Road, Lai Wan Road, Lai King Hill Road, Joint Street, Lai Cho Road, Lai Yiu Street, Wah Yiu Road, Lai Chi Ling Road and Lai Kong Street.

Additional short-working journeys may be operated between Lai Wan and Princess Margaret Hospital during hospital visiting hours from 1.30 p.m. to 3.30 p.m.

Timetable

<i>From Lai King Headland</i>	<i>Frequency minutes</i>
<i>Mondays to Saturdays</i>	
5.40 a.m. - 9.30 a.m.	4
* 9.30 a.m. - 5.00 p.m.	5
5.00 p.m. - 8.30 p.m.	5
8.30 p.m. - 10.30 p.m.	5
10.30 p.m. - 12.00 midnight	6
<i>Sundays and Public Holidays</i>	
* 5.40 a.m. - 12.00 midnight	6

*During hospital visiting hours between 1.30 p.m. to 3.30 p.m., Lai Wan-bound journeys are diverted via Princess Margaret Hospital

Faretable

<i>Sec- tion No.</i>	<i>Inward</i>	<i>Sec- tion No.</i>	<i>Outward</i>
1	Lai King Headland	1	Lai Wan MTR Station
2	\$1.00 Lai King MTR Station	2	\$1.00 Lai King MTR Station
2	\$1.50 Lai Wan MTR Station	2	\$1.50 Lai King Headland

Journey Distance

11.3 km

Journey Time

40 minutes

Vehicle Allocation/Carrying Capacity

Public Light Buses 12 x 14 seaters

Minimum number of passengers that can be carried per hour: 210

New Territories PLB (Green Minibus) Route No. 91*Route*

Lai King Headland to Tsuen Wan (Ham Tin Street): via Lai Kong Street, Lai Chi Ling Road, Wah Yiu Road, Lai Yiu Street, Lai Cho Road, Joint Street, Lai King Hill Road, Kwai Fuk Road, Texaco Road, Yeung Uk Road, Kwu Hang Road Sha Tsui Road and Ham Tin Street.

Tsuen Wan (Ham Tin Street) to Lai King Headland: via Ham Tin Street, Yeung Uk Road, Texaco Road, Kwai Fuk Road, Lai King Hill Road, Joint Street, Lai Cho Road, Lai Yiu Street, Wah Yiu Road, Lai Chi Ling Road and Lai Kong Street.

Faretable

<i>From Lai King Headland</i>	<i>From Tsuen Wan (Ham Tin Street)</i>	<i>Frequency minutes</i>
<i>Mondays to Saturdays</i>		
6.00 a.m. - 9.30 a.m.	6.20 a.m. - 9.30 a.m.	5
9.30 a.m. - 5.00 p.m.	9.30 a.m. - 5.00 p.m.	10
5.00 p.m. - 8.30 p.m.	5.00 p.m. - 8.30 p.m.	5
8.30 p.m. - 10.30 p.m.	8.30 p.m. - 10.30 p.m.	10
10.30 p.m. - 11.18 p.m.	10.30 p.m. - 11.30 p.m.	12
<i>Sundays and Public Holidays</i>		
6.30 a.m. - 10.30 p.m.	6.30 a.m. - 10.30 p.m.	8
10.30 p.m. - 11.18 p.m.	10.30 p.m. - 11.30 p.m.	10

Faretable

<i>Section No.</i>	<i>Outward</i>	<i>Section No.</i>	<i>Inward</i>
1	Lai King Headland	1	Tsuen Wan
2	\$1.00 Joint Street	2	\$1.00 Joint Street
2	\$1.50 \$1.00 Tsuen Wan	2	\$1.50 \$1.00 Lai King Headland

Journey Distance

5.5 km

Journey Time

18 minutes

Vehicle Allocation/Carrying Capacity

Public Light Buses 8 x 14 seaters

Minimum number of passengers that can be carried per hour in each direction: 168

New Territories PLB (Green Minibus) Route No. 92M*Route*

Wah Yuen Chuen to Lai Wan MTR Station (Circular): via Wah Yuen Drive, Wah King Shan Road, Tai Wo Interchange, Wah Yiu Road, Lai Chi Ling Road, Lim Cho Road, King Cho Road, Lai King Hill Road, Lai Wan Road Mei Lai Road, Lai Chi Kok Beach Road, unnamed road, Mei Lai Road, Lai Wan Road, Lai King Hill Road, King Cho Road, Lim Cho Road, Lai Chi Ling Road, Wah Yiu Road, Tai Wo Interchange, Wah King Shan Road and Wah Yuen Drive.

Additional short-working journeys may be operated between Lai Wan and Princess Margaret Hospital during hospital visiting hours from 1.30 p.m. to 3.30 p.m.

Timetable

<i>From Wah Yuen Chuen</i>	<i>Frequency minutes</i>
<i>Mondays to Saturdays (Public Holidays excepted)</i>	
6.00 a.m. - 9.30 a.m.	5
* 9.30 a.m. - 5.00 p.m.	8
5.00 p.m. - 8.30 p.m.	5
8.30 p.m. - 10.30 p.m.	8
10.30 p.m. - 12.00 midnight	10
<i>Sundays and Public Holidays</i>	
* 6.30 a.m. - 10.30 p.m.	8
10.30 p.m. - 12.00 midnight	10

*During hospital visiting hours between 1.30 p.m. to 3.30 p.m., Lai Wan bound-journeys are diverted via Princess Margaret Hospital

Faretable

<i>Section No.</i>	<i>Inward</i>	<i>Section No.</i>	<i>Outward</i>
1	Wah Yuen Chuen	1	Lai Wan MTR Station
2	\$1.00 King Cho Road	2	\$1.00 Lim Cho Road
	\$1.50 \$1.00 Lai Wan MTR Station		\$1.00 \$1.00 Lim Cho Road

Journey Distance

10.3 km

Journey Time

36 minutes

Vehicle Allocation/Carrying Capacity

Public Light Buses 7 x 14 seaters

Minimum number of passengers that can be carried per hour in each direction: 168

New Territories PLB (Green Minibus) Route No. 93**Route**

Wah Yuen Chuen to Tsuen Wan (Ham Tin Street): via Wah Yuen Path, Wah King Shan Road, Tai Wo Interchange, Wah Yiu Road, Lai Chi Ling Road, Lim Cho Road, King Cho Road, Lai King Hill Road, Kwai Fuk Road, Texaco Road, Yeung Uk Road, Kwu Hang Road, Sha Tsui Road and Ham Tin Street.

Tsuen Wan (Ham Tin Street) to Wah Yuen Chuen: via Ham Tin Street, Yeung Uk Road, Texaco Road, Kwai Fuk Road, Lai King Hill Road, King Cho Road, Lim Cho Road, Lai Chi Ling Road, Wah Yiu Road, Tai Wo Interchange, Wah King Shan Road and Wah Yuen Path.

Timetable

<i>From Wah Yuen Chuen</i>	<i>From Tsuen Wan</i>	<i>Frequency minutes</i>
<i>Mondays to Saturdays (Public Holidays excepted)</i>		
6.00 a.m. - 9.30 a.m.	6.30 a.m. - 9.30 a.m.	9/10
9.30 a.m. - 5.00 p.m.	9.30 a.m. - 5.00 p.m.	15
5.00 p.m. - 8.30 p.m.	5.00 p.m. - 8.30 p.m.	9/10
8.30 p.m. - 11.15 p.m.	8.30 p.m. - 11.30 p.m.	15

*From Wah Yuen Chuen**From Tsuen Wan**Frequency
minutes**Sundays and Public Holidays*

6.30 a.m. - 11.15 p.m.

7.00 a.m. - 11.30 p.m.

15

*Faretable**Inward**Sec-
tion
No.*

Wah Yuen Chuen
1 \$1.00 Joint Street
2 \$1.50 \$1.00 Tsuen Wan

*Outward**Sec-
tion
No.*

Tsuen Wan
1 \$1.00 Joint Street
2 \$1.50 \$1.00 Wah Yuen Chuen

Journey Distance

5.8 km

Journey Time

20 minutes

Vehicle Allocation/Carrying Capacity

Public Light Buses 5 x 14 seaters

Minimum number of passengers that can be carried per hour in each direction: 84

New Territories PLB (Green Minibus) Route No. 94*Route*

Shek Wai Kok to Kwai Shing: via Shek Wai Kok Road, Cheung Pei Shan Road, Wo Yi Hop Road, Lai Muk Road, Kwok Shui Road, Castle Peak Road Roundabout, Kwai Chung Road, Tai Lin Pai Road, Kwai On Road, Hing Fong Road, Kwai Fuk Road, Shing Fuk Street and Kwai Shing Circuit.

Kwai Shing to Shek Wai Kok: via Kwai Shing Circuit, Shing Fuk Street, Kwai Fuk Road, Hing Fong Road, Kwai On Road, Kwai Chung Road, Castle Peak Road Roundabout, Castle Peak Road, Wo Yi Hop Road, Cheung Pei Shan Road and Shek Wai Kok Road.

*Timetable**From Shek Wai Kok**From Kwai Shing**Frequency
minutes**Mondays to Saturdays*

6.30 a.m. - 9.00 a.m.

6.30 a.m. - 9.00 a.m.

5

9.00 a.m. - 12.30 p.m.

9.00 a.m. - 12.30 p.m.

7/8

12.30 p.m. - 2.00 p.m.

12.30 p.m. - 2.00 p.m.

5

2.00 p.m. - 4.00 p.m.

2.00 p.m. - 4.00 p.m.

7/8

4.00 p.m. - 7.30 p.m.

4.00 p.m. - 7.30 p.m.

5

7.30 p.m. - 10.30 p.m.

7.30 p.m. - 10.30 p.m.

7/8

10.30 p.m. - 11.30 p.m.

10.30 p.m. - 11.30 p.m.

10

Sundays and Public Holidays

6.30 a.m. - 11.30 p.m.

6.30 a.m. - 11.30 p.m.

7/8

*Faretable**Sec-
tion
No.*

Shek Wai Kok
1 \$1.00 Castle Peak Road Roundabout
2 \$1.50 \$1.00 Kwai Shing

Student Fare: \$1.00 (flat fare per single journey)

Journey Distance

5.1 km

Journey Time

25 minutes

Vehicle Allocation/Carrying Capacity

Public Light Buses 12 x 14 seaters

Minimum number of passengers that can be carried per hour in each direction: 168

New Territories PLB (Green Minibus) Route No. 95*Route*

Tsuen Wan Centre to Tsuen Wan Ferry: via Tsuen Wan Centre estate road, Tsuen King Circuit, Castle Peak Road, Sai Lau Kok Road, Tai Ho Road, Tsuen Wan Market Street, Chuen Lung Street, Shiu Wo Street, Chung On Street, Yeung Uk Road and access road to new Tsuen Wan Ferry Terminus.

Tsuen Wan Ferry to Tsuen Wan Centre: via access road to new Tsuen Wan Ferry Bus Terminus, Tai Ho Road, Castle Peak Road, Tsuen King Circuit and Tsuen Wan Centre estate road.

Timetable

<i>From Tsuen Wan Centre</i>	<i>From Tsuen Wan Ferry</i>	<i>Frequency minutes</i>
6.00 a.m. - 7.00 a.m.	6.15 a.m. - 7.15 a.m.	7/8
7.00 a.m. - 10.30 a.m.	7.15 a.m. - 10.30 a.m.	5
10.30 a.m. - 4.20 p.m.	10.30 a.m. - 4.20 p.m.	10
4.20 p.m. - 7.50 p.m.	4.20 p.m. - 8.00 p.m.	5
7.50 p.m. - 11.00 p.m.	8.00 p.m. - 11.10 p.m.	8/7
11.00 p.m. - 12.00 midnight	11.10 p.m. - 12.00 midnight	10

Faretable

\$1.00 per single journey

Journey Distance

4.5 km

Journey Time

25 minutes

Vehicle Allocation/Carrying Capacity

Public Light Buses 6 x 14 seaters

Minimum number of passengers that can be carried per peak hour in each direction: 168

New Territories PLB (Green Minibus) Route No. 95M*Route*

Tsuen Wan MTR Station to Tsuen Wan Centre: via Sai Lau Kok Road, Tai Ho Road, Castle Peak Road, Tsuen King Circuit and Tsuen Wan Centre estate road.

Tsuen Wan Centre to Tsuen Wan MTR Station: via Tsuen Wan Centre estate road, Tsuen King Circuit, Castle Peak Road and Sai Lau Kok Road.

Timetable

<i>From Tsuen Wan MTR Station</i>	<i>From Tsuen Wan Centre</i>	<i>Frequency minutes</i>
6.10 a.m. - 7.10 a.m.	6.00 a.m. - 7.00 a.m.	7/8
7.10 a.m. - 10.40 a.m.	7.00 a.m. - 10.30 a.m.	4
10.40 a.m. - 4.30 p.m.	10.30 a.m. - 4.20 p.m.	10
4.30 p.m. - 8.00 p.m.	4.20 p.m. - 7.50 p.m.	4
8.00 p.m. - 11.10 p.m.	7.50 p.m. - 11.00 p.m.	7/8
11.00 p.m. - 12.00 midnight	11.00 p.m. - 12.00 midnight	10

Faretable

\$1.00 per single journey

Journey Distance

2 km

Journey Time

10 minutes

Vehicle Allocation/Carrying Capacity

Public Light Buses 5 x 14 seaters

Minimum number of passengers that can be carried per peak hour in *each* direction: 210**New Territories PLB (Green Minibus) Route No. 96***Route***Tsuen Wan Ferry to Tsing Lung Tau:** via access road to new Tsuen Wan Ferry Terminus, Tai Ho Road, Sha Tsui Road, Castle Peak Road and Lung Yue Road.**Tsing Lung Tau to Tsuen Wan Ferry:** via Lung Yue Road, Castle Peak Road, Sha Tsui Road, Tai Ho Road, Tsuen Wan Market Street, Chuen Lung Street, Shiu Wo Street, Chung On Street, Yueng Uk Road and access road to new Tsuen Wan Ferry Terminus.*Timetable**From Tsuen Wan Ferry**From Tsing Lung Tau**Frequency
minutes*

05.30 a.m. – 11.00 p.m.

6.00 a.m. – 11.30 p.m.

15

Faretable

		<i>Inward</i>	
<i>Section No.</i>			
1	\$2.00	Sham Tseng	
2	\$2.00	\$1.00	Tsing Lung Tau

		<i>Outward</i>	
<i>Section No.</i>			
1	\$2.00	Yau Korn Tau	
2	\$2.00	\$1.00	Tsuen Wan Ferry

Journey Distance

9.5 km

Journey Time

25 minutes

Vehicle Allocation/Carrying Capacity

Public Light Buses 4 x 14 seaters

Minimum number of passengers that can be carried per peak hour in *each* direction: 56**New Territories PLB (Green Minibus) Route No. 96M***Route***Tsuen Wan MTR Station to Tsing Lung Tau:** via Sai Lau Kok Road, Tai Ho Road, Castle Peak Road and Lung Yue Road.**Tsing Lung Tau to Tsuen Wan MTR Station:** via Lung Yue Road, Castle Peak Road and Sai Lau Kok Road.

(Additional journeys may be operated between Sham Tseng and Tsuen Wan MTR Station)

Timetable**From Tsuen Wan MTR Station****From Tsing Lung Tau****Frequency
minutes**

5.30 a.m. - 7.00 a.m.
 7.00 a.m. - 9.00 a.m.
 9.00 a.m. - 4.00 p.m.
 4.00 p.m. - 8.00 p.m.
 8.00 p.m. - 10.00 p.m.
 10.00 p.m. - 11.00 p.m.

6.00 a.m. - 7.30 a.m.
 7.30 a.m. - 9.30 a.m.
 9.30 a.m. - 4.30 p.m.
 4.30 p.m. - 8.30 p.m.
 8.30 p.m. - 10.30 p.m.
 10.30 p.m. - 11.30 p.m.

12
 10
 12
 10
 12
 15

Faretable**Inward****Outward****Section
No.**

1 Tsuen Wan MTR Station
 1 \$2.00 Sham Tseng
 2 \$2.00 \$1.00 Tsing Lung Tau

**Section
No.**

1 Tsing Lung Tau
 1 \$2.00 Yau Kom Tau
 2 \$2.00 \$1.00 Tsuen Wan MTR
 Station

Journey Distance

9.5 km

Journey Time

25 minutes

Vehicle Allocation/Carrying Capacity

Public Light Buses 6 x 14 seaters

Minimum number of passengers that can be carried per peak hour in *each* direction: 84**New Territories PLB (Green Minibus) Route No. 98****Route**

Tsuen Wan (Ho Pui Street) to Kwai Shing North (Kwai Hau Street): via Ho Pui Street, Ham Tin Street, Yeung Uk Road, Texaco Road, Kwai Fuk Road, Shing Fuk Street, Kwai Shing Circuit (North), Kwai Luen Road, Kwai Shing Circuit (North) and Kwai Hau Street.

Kwai Shing North (Kwai Hau Street) to Tsuen Wan (Ho Pui Street): via Kwai Hau Street, Kwai Shing Circuit (North), Kwai Luen Road, Kwai Shing Circuit (North), Shing Fuk Street, Kwai Fuk Road, Texaco Road, Sha Tsui Road, Chung On Street and Ho Pui Street.

Timetable**From Tsuen Wan (Ho Pui Street)****From Kwai Shing North
(Kwai Hau Street)****Frequency
minutes**

6.36 a.m. - 10.36 a.m.
 10.36 a.m. - 3.06 p.m.
 3.06 p.m. - 4.06 p.m.
 4.06 p.m. - 8.06 p.m.
 8.06 p.m. - 11.06 p.m.

6.20 a.m. - 10.20 a.m.
 10.20 a.m. - 2.50 p.m.
 2.50 p.m. - 3.50 p.m.
 3.50 p.m. - 7.50 p.m.
 7.50 p.m. - 10.50 p.m.

4
 6
 10
 4
 6

Faretable

\$1.50 per single journey

Journey Distance

3.4 km (2.2 miles)

Journey Time

17 minutes

Vehicle Allocation/Carrying Capacity

Public Light Buses 10 x 14 seaters

Minimum number of passengers that can be carried per hour in *each* direction: 210

'STAR' FERRY CROSS HARBOUR FERRY SERVICES**1. Schedules of Services****Kowloon Point to Edinburgh Place****Timetable****From Kowloon Point****From Edinburgh Place****Frequency
minutes****Mondays to Fridays
(Public Holidays excepted)**

6.30 a.m. - 7.10 a.m.	6.30 a.m. - 7.20 a.m.	10
7.10 a.m. - 7.40 a.m.	7.20 a.m. - 7.50 a.m.	5
7.40 a.m. - 8.00 a.m.	7.50 a.m. - 8.06 a.m.	4
8.00 a.m. - 8.42 a.m.	8.06 a.m. - 8.36 a.m.	3
8.42 a.m. - 9.10 a.m.	8.36 a.m. - 9.00 a.m.	4
9.10 a.m. - 4.10 p.m.	9.00 a.m. - 4.00 p.m.	5
4.10 p.m. - 4.54 p.m.	4.00 p.m. - 4.48 p.m.	4
4.54 p.m. - 6.06 p.m.	4.48 p.m. - 6.12 p.m.	3
6.06 p.m. - 6.30 p.m.	6.12 p.m. - 6.40 p.m.	4
6.30 p.m. - 8.00 p.m.	6.40 p.m. - 8.00 p.m.	5
8.00 p.m. - 8.30 p.m.	8.00 p.m. - 8.30 p.m.	7/8
8.30 p.m. - 11.30 p.m.	8.30 p.m. - 11.30 p.m.	10

**Saturdays
(Public Holidays excepted)**

6.30 a.m. - 7.10 a.m.	6.30 a.m. - 7.20 a.m.	10
7.10 a.m. - 7.40 a.m.	7.20 a.m. - 7.50 a.m.	5
7.40 a.m. - 8.00 a.m.	7.50 a.m. - 8.06 a.m.	4
8.00 a.m. - 8.42 a.m.	8.06 a.m. - 8.36 a.m.	3
8.42 a.m. - 9.10 a.m.	8.36 a.m. - 9.00 a.m.	4
9.10 a.m. - 12.10 p.m.	9.00 a.m. - 12.00 noon	5
12.10 p.m. - 5.30 p.m.	12.00 noon - 5.20 p.m.	4
5.30 a.m. - 8.00 p.m.	5.20 p.m. - 8.00 p.m.	5
8.00 p.m. - 9.00 p.m.	8.00 p.m. - 9.00 p.m.	7/8
9.00 p.m. - 11.30 p.m.	9.00 p.m. - 11.30 p.m.	10

Sundays and Public Holidays

6.30 a.m. - 8.00 a.m.	6.30 a.m. - 8.10 a.m.	10
8.00 a.m. - 12.00 noon	8.10 a.m. - 12.10 p.m.	7/8
12.00 noon - 7.50 p.m.	12.10 p.m. - 8.00 p.m.	5
7.50 p.m. - 9.00 p.m.	8.00 p.m. - 9.00 p.m.	7/8
9.00 p.m. - 11.30 p.m.	9.00 p.m. - 11.30 p.m.	10

Frequency may be adjusted to meet traffic requirements

Faretable

First class:	70 cents (adults)
	40 cents (children under 12 years and holders of Student Travel Cards)
Second class:	50 cents (adults and children)

Journey Distance

0.8 nautical miles

Journey Time

6 minutes

Vessel Allocation/Carrying Capacity

Double ended passenger ferry vessel: 560 passengers

Edinburgh Place to Hung Hom*Timetable**From Edinburgh Place**From Hung Hom**Frequency
minutes**Mondays to Fridays
(Public Holidays excepted)*

7.00 a.m. - 7.40 a.m.	7.00 a.m. - 7.20 a.m.	20
7.55 a.m. - 8.55 a.m.	7.36 a.m. - 9.00 a.m.	12
8.55 a.m. - 4.55 p.m.	9.00 a.m. - 5.00 p.m.	15
4.55 p.m. - 6.07 p.m.	5.00 p.m. - 6.00 p.m.	12
6.07 p.m. - 6.22 p.m.	—	15
6.40 p.m. - 7.20 p.m.	6.00 p.m. - 7.20 p.m.	20

*Saturdays
(Public Holidays excepted)*

7.00 a.m. - 7.40 a.m.	7.00 a.m. - 7.20 a.m.	20
7.55 a.m. - 8.55 a.m.	7.36 a.m. - 9.00 a.m.	12
8.55 a.m. - 12.55 p.m.	9.00 a.m. - 1.00 p.m.	15
12.55 p.m. - 1.55 p.m.	1.00 p.m. - 2.00 p.m.	12
1.55 p.m. - 6.40 p.m.	2.00 p.m. - 6.00 p.m.	15
6.40 p.m. - 7.20 p.m.	6.00 p.m. - 7.20 p.m.	20

Sundays and Public Holidays

7.00 a.m. - 7.20 p.m.	7.00 a.m. - 7.40 p.m.	20
-----------------------	-----------------------	----

Additional sailing may be operated to meet traffic requirements

Faretable

70 cents (adults)

40 cents (children under 12 years and holders of student travel cards)

Journey Distance

2 nautical miles

Journey Time

15 minutes

Vessel Allocation/Carrying Capacity

Double ended passenger ferry vessel: 560 passengers

Minimum number of passengers that can be carried per peak hour in each direction: 2 800

H.Y.F. CROSS HARBOUR VEHICULAR FERRY SERVICES**1. Schedules of Services****Central to Jordan Road
(Vehicles only)****Timetable**

<i>From Central</i>	<i>From Jordan Road</i>	<i>Frequency minutes</i>
<i>Mondays to Saturdays (Public Holidays excepted)</i>		
7.36 a.m. – 8.00 p.m.	7.00 a.m. – 8.00 p.m.	12
<i>Sundays and Public Holidays</i>		
7.30 a.m. – 8.00 p.m.	7.00 a.m. – 8.00 p.m.	15

Faretable

Private car or taxi	\$ 5.00*
Motor cycle (with or without side car)	\$ 2.50*
Light bus	\$ 9.00*
Bus	\$ 9.00*
Goods vehicle not exceeding 5.31 tonnes, permitted gross vehicle weight (or 104.3 cwt, maximum laden weight)	\$ 9.00†
Goods vehicle exceeding 5.31 tonnes, permitted gross vehicle weight (or 104.3 cwt, maximum laden weight) but not exceeding 12.73 tonnes, permitted gross vehicle weight (or 250 cwt, maximum laden weight)	\$13.00†
Goods vehicle (articulated vehicle or rigid vehicle) exceeding 12.73 tonnes, permitted gross vehicle weight (or 250 cwt, maximum laden weight) which does not exceed a length of 11 metres	\$18.00†
Articulated vehicle or rigid vehicle exceeding 11 metres in length	\$75.00†

*inclusive of passengers

†inclusive of passengers and freight

Additional charges—

(i) Overhanging loads	\$12.00 for each 1.2 metres overhanging
(ii) Vehicle towing another vehicle	Each vehicle will pay the prescribed fare for its particular category
(iii) Vehicle (other than articulated vehicle) towing a trailer	The towing vehicle will pay the fare prescribed for its particular category and the trailer will pay \$12.00

Journey Distance

1.3 nautical miles

Journey Time

15 minutes

Vessel Allocation/Carrying Capacity

Double ended double decked/triple decked vehicular ferry vessel: 45 to 527 passengers, 55 to 74 passenger-car-units

North Point to Kowloon City
(Vehicles only)

*Timetable**From North Point**From Kowloon City**Frequency
minutes*

—	7.08 a.m.	20
7.08 a.m. — 7.48 p.m.	7.24 a.m. — 7.44 p.m.	

Faretable

Private car or taxi	\$ 5.00*
Motor cycle (with or without side car)	\$ 2.50*
Light bus	\$ 9.00*
Bus	\$ 9.00*
Goods vehicle not exceeding 5.31 tonnes, permitted gross vehicle weight (or 104.3 cwt, maximum laden weight)	\$ 9.00†
Goods vehicle exceeding 5.31 tonnes, permitted gross vehicle weight (or 104.3 cwt, maximum laden weight) but not exceeding 12.73 tonnes, permitted gross vehicle weight (or 250 cwt, maximum laden weight)	\$13.00†
Goods vehicle (articulated vehicle or rigid vehicle) exceeding 12.73 tonnes, permitted gross vehicle weight (or 250 cwt, maximum laden weight) which does not exceed a length of 11 metres	\$18.00†
Articulated vehicle or rigid vehicle exceeding 11 metres in length	\$75.00†

*inclusive of passengers

†inclusive of passengers and freight

Additional charges—

- | | |
|---|--|
| (i) Overhanging loads | \$12.00 for each 1.2 metres overhanging |
| (ii) Vehicle towing another vehicle | Each vehicle will pay the prescribed fare for its particular category |
| (iii) Vehicle (other than articulated vehicle) towing a trailer | The towing vehicle will pay the fare prescribed for its particular category and the trailer will pay \$12.00 |

Journey Distance

1.5 nautical miles

Journey Time

11 minutes

Vessel Allocation/Carrying Capacity

Double ended double decked/triple decked vehicular ferry vessel: 45 to 527 passengers, 55 to 74 passenger-car-units

Double ended double decked passenger/vehicular ferry vessel: 583 to 879 passengers, 30 passenger-car-units

North Point to Kwun Tong
(Vehicles only)

*Timetable**From North Point**From Kwun Tong**Frequency
minutes*

—	7.08 a.m.	20
7.00 a.m. — 7.40 p.m.	7.24 a.m. — 7.24 p.m.	

Faretable

Private car or taxi	\$ 5.00*
Motor cycle (with or without side car)	\$ 2.50*
Light bus	\$ 9.00*
Bus	\$ 9.00*

Goods vehicle not exceeding 5.31 tonnes, permitted gross vehicle weight (or 104.3 cwt, maximum laden weight) \$ 9.00†

Goods vehicle exceeding 5.31 tonnes, permitted gross vehicle weight (or 104.3 cwt, maximum laden weight) but not exceeding 12.73 tonnes, permitted gross vehicle weight (or 250 cwt, maximum laden weight) \$13.00†

Goods vehicle (articulated vehicle or rigid vehicle) exceeding 12.73 tonnes, permitted gross vehicle weight (or 250 cwt, maximum laden weight) which does not exceed a length of 11 metres \$18.00†

Articulated vehicle or rigid vehicle exceeding 11 metres in length \$75.00†

*inclusive of passengers

†inclusive of passengers and freight

Additional charges—

- (i) Overhanging loads \$12.00 for each 1.2 metres overhanging
- (ii) Vehicle towing another vehicle Each vehicle will pay the prescribed fare for its particular category
- (iii) Vehicle (other than articulated vehicle) towing a trailer The towing vehicle will pay the fare prescribed for its particular category and the trailer will pay \$12.00

Journey Distance

1.95 nautical miles

Journey Time

18 minutes

Vessel Allocation/Carrying Capacity

Double ended double decked/triple decked vehicular ferry vessel: 45 to 527 passengers, 55 to 74 passenger-car-units

Double ended double decked passenger/vehicular ferry vessel: 583 to 879 passengers, 30 passenger-car-units

Sai Wan Ho to Kwan Tong
(Vehicles only)

Timetable

<i>From Sai Wan Ho (East Pier)</i>	<i>From Kwan Tong</i>	<i>Frequency minutes</i>
7.00 a.m. - 7.00 p.m.	7.00 a.m. - 7.00 p.m.	18

Faretable

Private car or taxi	\$ 5.00*
Motor cycle (with or without side car)	\$ 2.50*
Light bus	\$ 9.00*
Bus	\$ 9.00*

Goods vehicle not exceeding 5.31 tonnes, permitted gross vehicle weight (or 104.3 cwt, maximum laden weight) \$ 9.00†

Goods vehicle exceeding 5.31 tonnes, permitted gross vehicle weight (or 104.3 cwt, maximum laden weight) but not exceeding 12.73 tonnes, permitted gross vehicle weight (or 250 cwt, maximum laden weight) \$13.00†

Goods vehicle (articulated vehicle or rigid vehicle) exceeding 12.73 tonnes, permitted gross vehicle weight (or 250 cwt, maximum laden weight) which does not exceed a length of 11 metres	\$18.00†
Articulated vehicle or rigid vehicle exceeding 11 metres in length	\$75.00†
*inclusive of passengers	
†inclusive of passengers and freight	

Additional charges—

(i) Overhanging loads	\$12.00 for each 1.2 metres overhanging
(ii) Vehicle towing another vehicle	Each vehicle will pay the prescribed fare for its particular category
(iii) Vehicle (other than articulated vehicle) towing a trailer	The towing vehicle will pay the fare prescribed for its particular category and the trailer will pay \$12.00

Journey Distance

1.6 nautical miles

Journey Time

12 minutes

Vessel Allocation/Carrying Capacity

Double ended double decked passenger/vehicular ferry vessel: 583 to 879 passengers, 30 passenger-car-units

Double ended double decked/triple decked vehicular ferry vessel: 45 to 527 passengers, 55 to 74 passenger-car-units

H.Y.F. CROSS HARBOUR VEHICULAR/PASSENGER FERRY SERVICE**Central to Jordan Road
(Passengers and Vehicles)***Timetable*

<i>From Central</i>	<i>From Jordan Road</i>	<i>Frequency minutes</i>
6.15 a.m. - 7.00 a.m.	6.15 a.m. - 6.30 a.m.	15
7.00 a.m. - 11.30 p.m.	6.30 a.m. - 11.15 p.m.	12-15
11.30 p.m. - 12.00 midnight	11.15 p.m. - 12.00 midnight	15

*Faretable**(a) Passengers*

Ordinary Class:	Adult—\$1.50
	Student, Child or Handicapped—80 cents
	Child (accompanied) under 3 years—Free
Deluxe Class:	Adult—2.50
	Student, Child or Handicapped—\$1.80
	Child (accompanied) under 3 years—Free
Monthly Ticket:	\$62 (Valid for Ordinary Class only)
Freight:	\$5.00 per 60 kilograms or 0.12 cubic metre

(b) Vehicles

Private car or taxi	\$ 5.00*
Motor cycle (with or without side car)	\$ 2.50*
Light bus	\$ 9.00*
Bus	\$ 9.00*
Goods vehicle not exceeding 5.31 tonnes, permitted gross vehicle weight (or 104.3 cwt, maximum laden weight)	\$ 9.00†

Goods vehicle exceeding 5.31 tonnes, permitted gross vehicle weight (or 104.3 cwt, maximum laden weight) but not exceeding 12.73 tonnes, permitted gross vehicle weight (or 250 cwt, maximum laden weight)	\$13.00†
Goods vehicle (articulated vehicle or rigid vehicle) exceeding 12.73 tonnes, permitted gross vehicle weight (or 250 cwt, maximum laden weight) which does not exceed a length of 11 metres	\$18.00†
Articulated vehicle or rigid vehicle exceeding 11 metres in length	\$75.00†
*inclusive of passengers	
†inclusive of passengers and freight	

Additional charges—

(i) Overhanging loads	\$12.00 for each 1.2 metres overhanging
(ii) Vehicle towing another vehicle	Each vehicle will pay the prescribed fare for its particular category
(iii) Vehicle (other than articulated vehicle) towing a trailer	The towing vehicle will pay the fare prescribed for its particular category and the trailer will pay \$12.00

Journey Distance

1.3 nautical miles

Journey Time

12 minutes

Vessel Allocation/Carrying Capacity

Double ended double decked passenger/vehicular ferry vessel: 583 to 879 passengers, 30 passenger-car-units

H.Y.F. CROSS HARBOUR FERRY SERVICES**Chai Wan to Kwun Tong***Timetable*

<i>From Chai Wan</i>	<i>From Kwun Tong</i>	<i>Frequency minutes</i>
<i>Mondays to Saturdays (Public Holidays excepted)</i>		
6.30 a.m. - 7.30 a.m.	6.30 a.m. - 7.30 a.m.	30
8.05 a.m.	—	—
8.40 a.m.	8.30 a.m.	—
9.05 a.m.	9.05 a.m.	—
9.30 a.m.	9.30 a.m.	—
5.00 p.m. - 8.00 p.m.	5.00 p.m. - 8.00 p.m.	30

Faretable

Ordinary Class: Adult—\$1.50
 Student, Child or Handicapped—80 cents
 Child (accompanied) under 3 years—Free

No freight to be carried

Journey Distance

3 nautical miles

Journey Time
19 minutes

Vessel Allocation/Carrying Capacity
Waterbus/Double decker passenger ferry vessel: 248 to 765 seats

Central to Kwun Tong

<i>Timetable</i>			<i>Frequency</i> minutes
<i>From Central</i>	<i>From Kwun Tong</i>		
	<i>Mondays to Fridays</i> (Public Holidays excepted)		
7.45 a.m.	7.40 a.m. - 8.20 a.m.		20
5.20 p.m. - 6.40 p.m.	6.00 p.m. - 6.40 p.m.		40
	<i>Saturdays</i> (Public Holidays excepted)		
7.45 a.m.	7.40 a.m. - 8.20 a.m.		20

No service on Sundays and Public Holidays

<i>Faretable</i>	
Ordinary Class:	Adult—\$2.00 Student, Child or Handicapped—\$1.00 Child (accompanied) under 3 years—Free
Deluxe Class:	Adult—\$3.00 Student or Child—\$2.00 (Concessionary fare permitted under section 19(6)(b)) Child (accompanied) under 3 years—Free
Hoverferry:	\$4.50 Child (accompanied) under 1 year—Free
No freight to be carried	

Journey Distance
4.2 nautical miles

Journey Time
36 minutes

Vessel Allocation/Carrying Capacity
Single ended triple decked passenger ferry vessel (with one deluxe class deck): 1 060 to 1 451 seats
Double decked passenger ferry vessel: 374 to 765 seats
Waterbus: 248 to 258 seats
Hoverferry: 65 to 100 seats

Central to Sham Shui Po

<i>Timetable</i>			<i>Frequency</i> minutes
<i>From Central</i>	<i>From Sham Shui Po</i>		
	<i>Mondays to Saturdays</i> (Public Holidays excepted)		
6.05 a.m.	6.00 a.m.		
6.30 a.m. - 9.10 a.m.	6.30 a.m. - 9.10 a.m.		20
9.10 a.m. - 4.30 p.m.	9.10 a.m. - 4.30 p.m.		22
4.30 p.m. - 7.50 p.m.	4.30 p.m. - 7.50 p.m.		20

<i>From Central</i>	<i>From Sham Shui Po</i>	<i>Frequency minutes</i>
Sundays and Public Holidays		
6.05 a.m.	6.00 a.m.	
6.25 a.m. - 8.10 p.m.	6.25 a.m. - 8.10 p.m.	25

Faretable

Ordinary Class:	Adult—\$1.50 Student, Child or Handicapped—80 cents Child (accompanied) under 3 years—Free
Deluxe Class:	Adult—\$2.50 Student, Child or Handicapped—\$1.80 Child (accompanied) under 3 years—Free
Monthly Ticket:	\$62 (Valid for Ordinary Class only)
Freight:	\$5.00 per 60 kilograms or 0.12 cubic metre

Journey Distance

2.4 nautical miles

Journey Time

18 minutes

Vessel Allocation/Carrying Capacity

Double decked passenger ferry vessel (without deluxe class deck): 374 to 765 seats

Single ended triple decked passenger ferry vessel (with one deluxe class deck): 1 060 to 1 511 seats

Central to Tai Kok Tsui*Timetable*

<i>From Central</i>	<i>From Tai Kok Tsui</i>	<i>Frequency minutes</i>
Mondays to Saturdays (Public Holidays excepted)		
6.00 a.m. - 9.20 a.m.	6.00 a.m. - 9.20 a.m.	20
9.20 a.m. - 4.40 p.m.	9.20 a.m. - 4.40 p.m.	22
4.40 p.m. - 10.00 p.m.	4.40 p.m. - 10.00 p.m.	20

Sundays and Public Holidays

6.00 a.m. - 6.40 a.m.	6.00 a.m. - 6.40 a.m.	20
6.40 a.m. - 9.40 p.m.	6.40 a.m. - 9.40 p.m.	25
10.00 p.m.	10.00 p.m.	

Faretable

Ordinary Class:	Adult—\$1.50 Student, Child or Handicapped—80 cents Child (accompanied) under 3 years—Free
Deluxe Class:	Adult—\$2.50 Student, Child or Handicapped—\$1.80 Child (accompanied) under 3 years—Free
Monthly Ticket:	\$62 (Valid for Ordinary Class only)
Freight:	\$5.00 per 60 kilograms or 0.12 cubic metre

Journey Distance
2.2 nautical miles

Journey Time
15 minutes

Vessel Allocation/Carrying Capacity
Double decked passenger ferry vessel: 608 to 765 seats
Single ended triple decked passenger ferry vessel (with one deluxe class deck): 1 060 to 1 511 seats

North Point to Hung Hom

<i>Timetable</i>		<i>Frequency</i>
<i>From North Point</i>	<i>From Hung Hom</i>	<i>minutes</i>
6.03 a.m.	—	—
6.20 a.m. – 10.20 p.m.	6.15 a.m. – 10.15 p.m.	20
†10.40 p.m.	†10.45 p.m.	—

†Service on trial for six months w.e.f. 11 August 1984

Faretable
Ordinary Class: Adult—\$1.50
Student, Child or Handicapped—80 cents
Child (accompanied) under 3 years—Free
Deluxe Class: Adult—\$2.50
Student, Child or Handicapped—\$1.80
Child (accompanied) under 3 years—Free
Monthly Ticket: \$62 (Valid for Ordinary Class only)
Freight: \$5.00 per 60 kilograms or 0.12 cubic metre

Journey Distance
1.2 nautical miles

Journey Time
9 minutes

Vessel Allocation/Carrying Capacity
Double/triple decked passenger ferry vessel: 436 to 1 520 seats

North Point to Kowloon City

<i>Timetable</i>		<i>Frequency</i>
<i>From Kowloon City</i>	<i>From North Point</i>	<i>minutes</i>
6.05 a.m. – 10.25 p.m.	6.10 a.m. – 10.30 p.m.	20

Faretable
Ordinary Class: Adult—\$1.50
Student, Child or Handicapped—80 cents
Child (accompanied) under 3 years—Free
Deluxe Class: Adult—\$2.50
Student, Child or Handicapped—\$1.80
Child (accompanied) under 3 years—Free
Monthly Ticket: \$62 (Valid for Ordinary Class only)
Freight: \$5.00 per 60 kilograms or 0.12 cubic metre

Journey Distance
1.5 nautical miles

Journey Time
11 minutes

Vessel Allocation/Carrying Capacity
Double/triple decked passenger ferry vessel: 374 to 1 451 seats

North Point to Kwun Tong

Timetable

<i>From North Point</i>	<i>From Kwun Tong</i>	<i>Frequency minutes</i>
<i>Mondays to Saturdays</i> (Public Holidays included)		
6.08 a.m. - 11.38 p.m.	6.00 a.m. - 12.00 midnight	15
12.00 midnight	—	—

Faretable

Ordinary Class:	Adult—\$1.50 Student, Child or Handicapped—80 cents Child (accompanied) under 3 years—Free
Deluxe Class:	Adult—\$2.50 Student, Child or Handicapped—\$1.80 Child (accompanied) under 3 years—Free
Monthly Ticket:	\$62 (Valid for Ordinary Class only)
Freight:	\$5.00 per 60 kilograms or 0.12 cubic metre

Journey Distance
2.0 nautical miles

Journey Time
18 minutes

Vessel Allocation/Carrying Capacity
Double decked passenger ferry vessel: 608 to 765 seats
Single ended Triple decked passenger ferry vessel (with one deluxe class deck) 1 060 to 1 451 seats

Sai Wan Ho to Kowloon City

Timetable

<i>From Sai Wan Ho (West Pier)</i>	<i>From Kowloon City</i>	<i>Frequency minutes</i>
<i>Mondays to Saturdays</i> (Public Holidays excepted)		
7.00 a.m. - 10.00 a.m.	7.00 a.m. - 10.00 a.m.	20
10.30 a.m. - 5.00 p.m.	10.30 a.m. - 5.00 p.m.	30
5.00 p.m. - 7.00 p.m.	5.00 p.m. - 7.00 p.m.	20

Faretable

Ordinary Class:	\$2.50 No half fare for children Student Travel Cards not valid Child (accompanied) under 3 years—Free
-----------------	---

Hoverferry: \$2.50
 No half fare for children
 Student Travel Cards are not valid
 Children (accompanied) under 1 year—Free
 No freight to be carried

Journey Distance
 2.8 nautical miles

Journey Time
 Waterbus/double decked vessel: 14 minutes
 Hoverferry: 7 minutes

Vessel Allocation/Carrying Capacity
 Hoverferry: 65 to 100 seats
 Waterbus/Double decked passenger ferry vessel: 248 to 765 seats

Sai Wan Ho to Kwun Tong

<i>Timetable</i>		
<i>From Sai Wan Ho (East Pier)</i>	<i>From Kwun Tong</i>	<i>Frequency minutes</i>
6.10 a.m. - 11.50 p.m.	6.10 a.m. - 11.50 p.m.	20

Faretable
 Ordinary Class: Adult—\$1.50
 Student or Child—80 cents
 Child (accompanied) under 3 years—Free
 Deluxe Class: Adult—\$2.50 (Concessionary fare permitted under section 19(6)(b))
 Student or Child—\$1.80 (Concessionary fare permitted under section 19(6)(b))
 Child (accompanied) under 3 years—Free
 Freight: \$4.80 per 60 kilograms or 0.12 cubic metre

Journey Distance
 1.6 nautical miles

Journey Time
 10 minutes

Vessel Allocation/Carrying Capacity
 Double decked passenger ferry vessel: 374 to 765 seats

Sai Wan Ho to Sam Ka Tsuen

<i>Timetable</i>		
<i>From Sai Wan Ho (West Pier)</i>	<i>From Sam Ka Tsuen</i>	<i>Frequency minutes</i>
6.15 a.m. - 11.45 p.m.	6.00 a.m. - 11.30 p.m.	30

Faretable
 Ordinary Class: Adult—\$1.50
 Student or Child—80 cents
 Child (accompanied) under 3 years—Free
 Deluxe Class: Adult—\$2.50 (Concessionary fare permitted under section 19(6)(b))
 Student or Child—\$1.80 (Concessionary fare permitted under section 19(6)(b))
 Child (accompanied) under 3 years—Free
 Freight: \$4.80 per 60 kilograms or 0.12 cubic metre

Journey Distance
1.0 nautical miles

Journey Time
7 minutes

Vessel Allocation/Carrying Capacity
Double decked passenger ferry vessel: 374 to 765 seats

Wan Chai to Hung Hom

Timetable

<i>From Wan Chai</i>	<i>From Hung Hom</i>	<i>Frequency minutes</i>
<i>Mondays to Saturdays (Public Holidays excepted)</i>		
6.20 a.m. - 8.00 a.m.	6.20 a.m. - 8.00 a.m.	20
8.00 a.m. - 9.00 a.m.	8.00 a.m. - 9.00 a.m.	15
9.00 a.m. - 10.00 p.m.	9.00 a.m. - 10.00 p.m.	20
<i>Sundays and Public Holidays</i>		
6.15 a.m. - 9.45 p.m.	6.30 a.m. - 10.00 p.m.	30

Faretable

Ordinary Class:	Adult—\$1.50 Student, Child or Handicapped—80 cents Child (accompanied) under 3 years—Free
Deluxe Class:	Adult—\$2.50 Student, Child or Handicapped—\$1.80 Child (accompanied) under 3 years—Free
Monthly Ticket:	\$62 (Valid for Ordinary Class only)
Freight:	\$5.00 per 60 kilograms or 0.12 cubic metre

Journey Distance
1.5 nautical miles

Journey Time
11 minutes

Vessel Allocation/Carrying Capacity
Double/triple decked passenger ferry vessel: 374 to 1 451 seats

Wan Chai to Jordan Road

Timetable

<i>From Wan Chai</i>	<i>From Jordan Road</i>	<i>Frequency minutes</i>
6.20 a.m. - 10.40 p.m.	6.20 a.m. - 10.40 p.m.	20

Faretable

Ordinary Class:	Adult—\$1.50 Student, Child or Handicapped—80 cents Child (accompanied) under 3 years—Free
-----------------	--

Deluxe Class:	Adult—\$2.50
	Student or Child or Handicapped—\$1.80
	Child (accompanied) under 3 years—Free
Monthly Ticket:	\$62 (Valid for Ordinary Class only)
Freight:	\$5.00 per 60 kilograms or 0.12 cubic metre

Journey Distance
1.7 nautical miles

Journey Time
15 minutes

Vessel Allocation/Carrying Capacity
Double/triple decked passenger ferry vessel: 374 to 1 451 seats

H.Y.F. OUTLYING DISTRICT FERRY SERVICES

Central to Tsuen Wan
(Ordinary and Hoverferry Service)

Timetable

From Central

From Tsuen Wan

Mondays to Saturdays
(Public Holidays excepted)

* 7.10 a.m.	* 6.30 a.m.
7.25 a.m.	* 7.10 a.m.
7.40 a.m.	7.15 a.m.
* 7.45 a.m.	7.45 a.m.
7.55 a.m.	* 7.55 a.m.
8.10 a.m.	8.00 a.m.
8.25 a.m.	8.15 a.m.
8.40 a.m.	* 8.20 a.m.
8.50 a.m.	8.30 a.m.
8.55 a.m.	8.45 a.m.
9.25 a.m.	9.00 a.m.
9.30 a.m.	9.10 a.m.
9.40 a.m.	9.15 a.m.
9.55 a.m.	9.45 a.m.
10.10 a.m.	9.50 a.m.
10.25 a.m.	10.15 a.m.
10.55 a.m.	10.30 a.m.
11.25 a.m.	10.45 a.m.
11.55 a.m.	11.15 a.m.
12.25 a.m.	11.45 a.m.
12.55 a.m.	12.00 noon
1.25 p.m.	12.15 p.m.
1.30 p.m.	12.45 p.m.
1.55 p.m.	1.10 p.m.
2.10 p.m.	1.15 p.m.
2.25 p.m.	1.45 p.m.
2.40 p.m.	1.50 p.m.
2.55 p.m.	2.15 p.m.
3.10 p.m.	2.30 p.m.
3.25 p.m.	2.45 p.m.
3.40 p.m.	3.00 p.m.
3.55 p.m.	3.15 p.m.
4.10 p.m.	3.30 p.m.

*From Central**From Tsuen Wan**Mondays to Saturdays*
(Public Holidays excepted)

4.25 p.m.	3.45 p.m.
4.40 p.m.	4.00 p.m.
4.55 p.m.	4.15 p.m.
5.10 p.m.	4.30 p.m.
5.20 p.m.	4.45 p.m.
5.25 p.m.	5.00 p.m.
* 5.30 p.m.	5.15 p.m.
† 5.40 p.m.	† 5.30 p.m.
† 5.50 p.m.	† 5.45 p.m.
* 6.00 p.m.	† 5.55 p.m.
† 6.05 p.m.	* 6.05 p.m.
† 6.15 p.m.	† 6.10 p.m.
† 6.30 p.m.	* 6.35 p.m.
* 6.40 p.m.	* 7.15 p.m.
* 7.10 p.m.	

*Ordinary Service

†Subject to cancellation/adjustment according to sunset hours

Sundays and Public Holidays

7.25 a.m.	*6.30 a.m.
7.40 a.m.	7.15 a.m.
7.55 a.m.	7.45 a.m.
8.25 a.m.	8.00 a.m.
8.40 a.m.	8.15 a.m.
8.55 a.m.	8.45 a.m.
9.25 a.m.	9.00 a.m.
9.40 a.m.	9.15 a.m.
9.55 a.m.	9.45 a.m.
10.25 a.m.	10.15 a.m.
10.55 a.m.	10.45 a.m.
11.25 a.m.	11.15 a.m.
11.55 a.m.	11.45 a.m.
12.25 p.m.	12.15 p.m.
12.55 p.m.	12.45 p.m.
1.25 p.m.	1.15 p.m.
1.55 p.m.	1.45 p.m.
2.10 p.m.	2.15 p.m.
2.25 p.m.	2.30 p.m.
2.55 p.m.	2.45 p.m.
3.10 p.m.	3.15 p.m.
3.25 p.m.	3.30 p.m.
3.55 p.m.	3.45 p.m.
4.10 p.m.	4.15 p.m.
4.25 p.m.	4.30 p.m.
4.55 p.m.	4.45 p.m.
5.10 p.m.	5.15 p.m.
5.25 p.m.	† 5.30 p.m.
† 5.40 p.m.	† 5.45 p.m.
† 5.50 p.m.	† 5.55 p.m.
† 6.05 p.m.	† 6.10 p.m.
† 6.15 p.m.	
† 6.30 p.m.	
* 7.00 p.m.	

*Ordinary Service

†Subject to Cancellation/adjustment according to sunset hours

Faretable

Ordinary and Deluxe Class: Adult—\$3.00
 Student or Child—\$1.30
 Child (accompanied) under 3 years—Free
 Freight: \$3.00 per 60 kilograms or 0.12 cubic metre
 Hoverferry: *Peak Hours on Mondays to Saturdays except Public Holidays* (6.30 a.m. to 8.20 a.m. and 6.00 p.m. to 7.15 p.m. for journeys from Tsuen Wan, and 7.00 a.m. to 7.45 a.m. and 5.30 p.m. to 7.10 p.m. for journeys from Central)—\$5.00
 No half fare for children
 Student Travel Cards not valid
 Child (accompanied) under 1 year—Free
 No freight to be carried
Sundays and Public Holidays and Off-Peak Hours on Normal Weekdays (8.20 a.m. to 6.00 p.m. for journeys from Tsuen Wan and 7.45 a.m. to 5.30 p.m. for journeys from Central):
 Adult—\$3.00 (Concessionary fare permitted under section 19(6)(b))
 Student or Child—\$2.00 (Concessionary fare permitted under section 19(6)(b))
 Child (accompanied) under 1 year—Free
 No freight to be carried

Journey Distance

6 nautical miles

Journey Time

Double/triple decked vessel or water bus: 30 minutes

Hoverferry: 17 minutes

Vessel Allocation/Carrying Capacity

Double/triple decked passenger ferry vessel: 374 to 1 451 seats

Water bus: 248 to 258 seats

Hoverferry: 65 to 100 seats

Tsuen Wan to Tsing Yi*Timetable*

From Tsuen Wan

From Tsing Yi

*Frequency
minutes*

*Mondays to Saturdays
(Public Holidays excepted)*

6.45 a.m. - 7.15 p.m.

6.30 a.m. - 7.30 p.m.

30

Sundays and Public Holidays

7.45 a.m. - 7.15 p.m.

8.00 a.m. - 7.30 p.m.

30

Faretable

Adult—80 cents

Student or Child—40 cents

Child (accompanied) under 3 years—Free

Freight: \$1.00 per 60 kilograms or 0.12 cubic metre

Journey Distance

0.9 nautical miles

Journey Time

7 minutes

Vessel Allocation/Carrying Capacity

Double decked passenger ferry vessel: 374 to 765 seats

Water Bus: 248 to 258 seats

**Tsuen Wan to North Point via Central
(Hoverferry Service)**

Timetable

<i>From Tsuen Wan to North Point (via Central)</i>	<i>From Central to North Point</i>	<i>From North Point to Tsuen Wan (via Central)</i>
7.15 a.m.	7.35 a.m.	7.10 a.m.
7.45 a.m.	8.05 a.m.	7.30 a.m.
8.00 a.m.	8.20 a.m.	7.45 a.m.
8.15 a.m.	8.35 a.m.	8.15 a.m.
8.45 a.m.	9.05 a.m.	8.30 a.m.
9.00 a.m.	9.20 a.m.	8.45 a.m.
9.15 a.m.	9.35 a.m.	9.15 a.m.
9.45 a.m.	10.05 a.m.	9.30 a.m.
10.15 a.m.	10.35 a.m.	9.45 a.m.
10.45 a.m.	11.05 a.m.	10.15 a.m.
11.15 a.m.	11.35 a.m.	10.45 a.m.
11.45 a.m.	12.05 a.m.	11.15 a.m.
12.15 p.m.	12.35 p.m.	11.45 a.m.
12.45 p.m.	1.05 p.m.	12.15 p.m.
1.15 p.m.	1.35 p.m.	12.45 p.m.
1.45 p.m.	2.05 p.m.	1.15 p.m.
2.15 p.m.	2.35 p.m.	1.45 p.m.
2.30 p.m.	2.50 p.m.	2.15 p.m.
2.45 p.m.	3.05 p.m.	2.45 p.m.
3.15 p.m.	3.35 p.m.	3.00 p.m.
3.30 p.m.	3.50 p.m.	3.15 p.m.
3.45 p.m.	4.05 p.m.	3.45 p.m.
4.15 p.m.	4.35 p.m.	4.00 p.m.
4.30 p.m.	4.50 p.m.	4.15 p.m.
4.45 p.m.	5.05 p.m.	4.45 p.m.
		5.00 p.m.
		5.15 p.m.

Faretable

Peak Hours on Mondays to Saturdays except Public Holidays (6.30 a.m. to 8.20 a.m. and 6.00 p.m. to 7.15 p.m. for journeys from Tsuen Wan to North Point via Central, and 7.00 a.m. to 7.45 a.m. and 5.30 p.m. to 7.10 p.m. for journeys from North Point to Tsuen Wan via Central):

Tsuen Wan		North Point	
\$5.00	Central	\$3.00	Central
\$5.00	\$3.00	\$5.00	\$5.00
	North Point		Tsuen Wan

(Concessionary fare between Central and North Point permitted under section 19(6)(b))

No half fare for children

Student Travel Cards not valid

Child (accompanied) under 1 year—Free

No freight to be carried

Sundays and Public Holidays and Off-Peak Hours on Normal Weekdays (8.20 a.m. to 6.00 p.m. for journeys from Tsuen Wan to North Point via Central, and 7.45 a.m. to 5.30 p.m. for journeys from North Point to Tsuen Wan via Central):

Adult—\$3.00 flat fare (Concessionary fare permitted under section 19(6)(b))

Student or Child—\$2.00 flat fare (Concessionary fare permitted under section 19(6)(b))

Child (accompanied) under 1 year—Free

No freight to be carried

Journey Distance nautical miles

Tsuen Wan		North Point	
6.0	Central		
8.5	2.5		

Journey Time (minutes)

Tsuen Wan

17

Central

24

7

North Point

Vessel Allocation/Carrying Capacity

Hoverferry: 65 to 100 seats

Tuen Mun to Central
(Hoverferry Service)*Timetable**From Tuen Mun**From Central**Frequency*
*minutes**Mondays to Saturdays*
(Public Holidays excepted)

7.00 a.m. - 9.00 a.m.

7.00 a.m. - 9.45 a.m.

5/10

9.00 a.m. - 4.30 p.m.

9.45 a.m. - 5.05 p.m.

10/15

4.35 p.m. - 5.00 p.m.

—

15

5.00 p.m. - 5.30 p.m.

5.05 p.m. - 5.30 p.m.

5/10

5.30 p.m. - 6.30 p.m.

5.30 p.m. - 6.00 p.m.

15/20

Sundays and Public Holidays

7.00 a.m. - 5.30 p.m.

7.00 a.m. - 5.30 p.m.

10/15

5.30 p.m. - 6.30 p.m.

5.30 p.m. - 6.00 p.m.

15/30

Faretable

Adult—\$9.00

Student/child concessionary fare permitted under section 19(6)(b)) (*not* applicable when travelling in the direction of Central between 7.00 a.m. and 9.30 a.m. on normal Mondays to Fridays)—\$5.00

Child (accompanied) under 1 year—Free

No freight to be carried

Journey Distance

13.75 nautical miles

Journey Time (minutes)

33 minutes

Vessel Allocation/Carrying Capacity

Hoverferry: 65 to 100 seats

Central to Cheung Chau*Timetable**From Central**From Cheung Chau**Mondays to Saturdays*
(Public Holidays excepted)

6.25 a.m.

**5.35 a.m.

7.30 a.m.

6.00 a.m.

8.45 a.m.

† 6.40 a.m.

10.00 a.m.

7.25 a.m.

11.00 a.m.

7.35 a.m.

12.00 noon

8.45 a.m.

1.00 p.m.

10.00 a.m.

*From Central**From Cheung Chau**Mondays to Saturdays*
(Public Holidays excepted)

2.00 p.m.	11.15 a.m.
3.00 p.m.	12.15 p.m.
4.15 p.m.	1.15 p.m.
5.15 p.m.	2.15 p.m.
6.00 p.m.	3.15 p.m.
6.45 p.m.	4.15 p.m.
7.30 p.m.	5.20 p.m.
8.15 p.m.	6.15 p.m.
9.30 p.m.	7.00 p.m.
10.30 p.m.	7.45 p.m.
11.30 p.m.	8.30 p.m.
	9.30 p.m.
	10.30 p.m.

Sundays and Public Holidays

6.25 a.m.	**5.35 a.m.
7.30 a.m.	6.00 a.m.
8.40 a.m.	7.30 a.m.
* 9.15 a.m.	8.45 a.m.
10.00 a.m.	10.00 a.m.
11.15 a.m.	11.15 a.m.
*11.45 a.m.	12.30 p.m.
12.30 p.m.	1.45 p.m.
2.00 p.m.	3.15 p.m.
3.00 p.m.	4.30 p.m.
4.30 p.m.	* 5.00 p.m.
5.45 p.m.	5.40 p.m.
7.00 p.m.	6.50 p.m.
8.20 p.m.	* 7.30 p.m.
9.30 p.m.	8.20 p.m.
10.30 p.m.	9.30 p.m.
11.30 p.m.	10.30 p.m.

*Supplementary sailings operated if required to meet recreational traffic demand

**via Mui Wo and Peng Chau

†Scheduled sailings for Mondays to Fridays

Experimental sailings for Saturdays

*Faretable**Ordinary Class:**Mondays to Saturdays*

\$4.00

Sundays and Public Holidays

\$6.00

Student or child—Half Fare

Child (accompanied) under 3 years—Free

*Deluxe Class:**Weekdays except Saturday*
Afternoons and Public Holidays
(Concessionary fare permitted
under section 19(6)(b))

Adult \$6.00

Child under 12 years \$6.00

Saturdays Afternoons,
Sundays and Public Holidays

\$10.00

\$ 6.00 (Concessionary fare
permitted under section 19(6)(b))

Student Travel Cards not valid

Monthly Ticket: \$165 (valid for Ordinary Class only)

Freight: \$3.00 per 50 kilograms

Journey Distance
10.3 nautical miles

Journey Time
67 minutes

Vessel Allocation/Carrying Capacity

Single ended triple decked passenger ferry vessel: 1 071 to 1 520 seats

Single ended double decked passenger ferry vessel: 542 to 649 seats

Double ended triple decked passenger/vehicular ferry vessel: 490 to 492 seats

Water bus: 257 seats

Central to Mui Wo via Peng Chau

Timetable

<i>From Central</i> <i>(via Peng Chau)</i>	<i>From Mui Wo</i> <i>(via Peng Chau)</i>	<i>From Central</i>	<i>From Peng Chau</i>
---	--	---------------------	-----------------------

Mondays to Saturdays
(Public Holidays excepted)

7.00 a.m.	6.10 a.m.	7.00 a.m.	6.35 a.m.
8.15 a.m.	† 7.00 a.m.	8.15 a.m.	7.20 a.m.
9.30 a.m.	8.15 a.m.	9.30 a.m.	8.35 a.m.
10.30 a.m.	9.30 a.m.	10.30 a.m.	9.50 a.m.
11.30 a.m.	10.45 a.m.	11.30 a.m.	11.05 a.m.
12.30 p.m.	11.45 a.m.	12.30 p.m.	12.05 p.m.
1.30 p.m.	12.45 p.m.	1.30 p.m.	10.5 p.m.
**2.00 p.m.	1.45 p.m.	2.30 p.m.	2.05 p.m.
2.30 p.m.	2.45 p.m.	3.30 p.m.	3.05 p.m.
**3.00 p.m.	3.45 p.m.	4.30 p.m.	4.05 p.m.
3.30 p.m.	4.45 p.m.	5.30 p.m.	5.05 p.m.
4.30 p.m.	5.45 p.m.	6.30 p.m.	6.05 p.m.
5.30 p.m.	6.45 p.m.	7.45 p.m.	7.05 p.m.
6.30 p.m.	7.40 p.m.	8.50 p.m.	8.00 p.m.
7.45 p.m.	9.00 p.m.	10.00 p.m.	9.20 p.m.
8.50 p.m.	10.00 p.m.	11.15 p.m.	10.20 p.m.
10.00 p.m.			
11.15 p.m.			

† Direct sailing

** Supplementary direct sailings to Mui Wo operated on Saturdays if required to meet recreational traffic demand

Sundays and Public Holidays

<i>From Central</i> <i>(Direct sailings operated between Central</i> <i>and Mui Wo except those indicated with</i> <i>on "*" denoting operation via Peng Chau)</i>	<i>From Mui Wo</i>	<i>From Central</i>	<i>From Peng Chau</i>
---	--------------------	---------------------	-----------------------

* 7.00 a.m.	* 6.10 a.m.	7.00 a.m.	6.35 a.m.
† 8.00 a.m.	* 7.00 a.m.	9.00 a.m.	7.20 a.m.
8.30 a.m.	* 8.15 a.m.	10.05 a.m.	8.35 a.m.
† 9.00 a.m.	9.30 a.m.	11.00 a.m.	10.00 a.m.
9.30 a.m.	10.30 a.m.	12.05 p.m.	12.00 noon
† 10.00 a.m.	11.30 a.m.	1.00 p.m.	2.00 p.m.

<i>From Central</i> (Direct sailings operated between Central and Mui Wo except those indicated with on ** denoting operation via Peng Chau)	<i>From Mui Wo</i>	<i>From Central</i>	<i>From Peng Chau</i>
10.30 a.m.	12.30 p.m.	3.05 p.m.	4.00 p.m.
†11.00 a.m.	1.30 p.m.	5.00 p.m.	6.00 p.m.
11.30 a.m.	2.30 p.m.	7.05 p.m.	8.00 p.m.
12.30 p.m.	† 3.00 p.m.	7.45 p.m.	9.20 p.m.
1.30 p.m.	3.30 p.m.	8.50 p.m.	10.20 p.m.
2.30 p.m.	† 4.00 p.m.	10.00 p.m.	
3.30 p.m.	4.30 p.m.	11.15 p.m.	
4.30 p.m.	† 5.00 p.m.		
5.30 p.m.	5.30 p.m.		
6.30 p.m.	† 6.00 p.m.		
* 7.45 p.m.	6.30 p.m.		
* 8.50 p.m.	7.30 p.m.		
*10.00 p.m.	* 9.00 p.m.		
*11.15 p.m.	*10.00 p.m.		

†Supplementary sailings operated if required to meet recreational traffic demand

Faretable

Ordinary Class:

	<i>Mondays to Saturdays</i>	<i>Sundays and Public Holidays</i>
Central to Mui Wo:	\$4.00 (\$2.60)	\$6.00 (\$2.60)
Central to Peng Chau:	\$3.50 (\$2.20)	\$5.00 (\$2.20)

Student or Child—Half Fare

Child (accompanied) under 3 years—Free

Freight charges per 50 kilograms show in brackets

Deluxe Class:

	<i>Weekdays except Saturday Afternoons and Public Holidays (Concessionary fare permitted under section 19(6)(b))</i>	<i>Saturday Afternoons, Sundays and Public Holidays</i>
Adult	\$6.00	\$10.00
Child under 12 years	\$6.00	\$ 6.00 (Concessionary fare permitted under section 19(6)(b))

Student Travel Cards not valid

Journey Distance

Central to Mui Wo (via Peng Chau) :	10.5 nautical miles
(direct) :	9.5 nautical miles
Central to Peng Chau :	7.7 nautical miles

Journey Time

Central to Mui Wo (via Peng Chau) :	71 minutes
(direct) :	60 minutes
Central to Peng Chau :	50 minutes

Vessel Allocation/Carrying Capacity

Single ended triple decked passenger ferry vessel: 1 071 to 1 520 seats

Single ended double decked passenger ferry vessel: 542 to 649 seats

Double ended triple decked passenger/vehicular ferry vessel: 490 to 492 seats

Water bus: 257 seats

Central to Sok Kwu Wan (Lamma Island)*Timetable**From Central**From Sok Kwu Wan**Mondays to Saturdays*
(Public Holidays excepted)

8.00 a.m.	* 5.45 a.m.
10.30 a.m.	7.00 a.m.
2.30 p.m.	* 9.00 a.m.
4.50 p.m.	11.30 a.m.
7.10 p.m.	3.30 p.m.
* 8.25 p.m.	5.50 p.m.
*10.40 p.m.	8.10 p.m.
	9.45 p.m.

Sundays and Public Holidays

7.30 a.m.	* 6.05 a.m.
9.15 a.m.	8.20 a.m.
11.00 a.m.	10.05 a.m.
1.00 p.m.	12.00 noon
3.00 p.m.	2.00 p.m.
4.50 p.m.	4.00 p.m.
6.35 p.m.	5.45 p.m.
* 8.15 p.m.	7.30 p.m.
*10.30 p.m.	9.40 p.m.

*via Yung Shue Wan

*Faretable**Ordinary Class:**Mondays to Saturdays*

Central		
\$3.50		
(\$1.70)	Yung Shue Wan	
\$3.50		
(\$1.70)	\$2.00 (\$1.30)	Sok Kwu Wan

Sundays and Public Holidays

Central		
\$4.00		
(\$1.70)	Yung Shue Wan	
\$4.00		
(\$1.70)	\$2.00 (\$1.30)	Sok Kwu Wan

Student or Child—Half Fare

Child (accompanied) under 3 years—Free

Deluxe Class:

Central		
\$10.00 (\$1.70)	Yung Shue Wan	
\$10.00 (\$1.70)	\$10.00 (\$1.30)	Sok Kwu Wan

No half fare for children

Student Travel Cards not valid

Freight charges per 50 kilograms shown in brackets

Journey Distance (nautical miles)

Central		
6.3	Yung Shue Wan	
11.7 (7.6)*	5.4	Sok Kwu Wan

Journey Time

Central

42

Yung Shue Wan

77 (50)*

35

Sok Kwu Wan

*Direct sailing

Vessel Allocation/Carrying Capacity

Single ended doubled decked passenger ferry vessel: 542 to 649 seats

Water bus: 257 seats

Central to Yung Shue Wan (Lamma Island)*Timetable**From Central**From Yung Shue Wan**Mondays to Saturdays
(Public Holidays excepted)*

7.15 a.m.	6.25 a.m.
* 8.00 a.m.	8.00 a.m.
9.10 a.m.	9.40 a.m.
11.10 a.m.	10.20 a.m.
12.30 p.m.	12.00 noon
1.30 p.m.	1.40 p.m.
3.10 p.m.	2.20 p.m.
5.20 p.m.	4.00 p.m.
6.50 p.m.	6.10 p.m.
8.25 p.m.	7.35 p.m.
10.40 p.m.	* 9.10 p.m.

Sundays and Public Holidays

8.15 a.m.	6.50 a.m.
9.45 a.m.	9.00 a.m.
11.15 a.m.	10.30 a.m.
12.45 a.m.	12.00 noon
2.15 p.m.	1.30 p.m.
3.45 p.m.	3.00 p.m.
5.15 p.m.	4.30 p.m.
6.45 p.m.	6.00 p.m.
8.15 p.m.	7.30 p.m.
10.30 p.m.	* 9.00 p.m.

*via Sok Kwu Wan

*Faretable**Ordinary Class:**Mondays to Saturdays*

Central	
\$3.50	
(\$1.70)	Sok Kwu Wan
\$3.50	\$2.00
(\$1.70)	(\$1.30)
	Yung Shue Wan

Sundays and Public Holidays

Central	
\$4.00	
(\$1.70)	Sok Kwu Wan
\$4.00	\$2.00
(\$1.70)	(\$1.30)
	Yung Shue Wan

Student or Child—Half Fare

Child (accompanied) under 3 years—Free

Deluxe Class:

Central

\$10.00

(\$1.70)

Sok Kwu Wan

\$10.00

(\$1.70)

(\$1.30)

Yung Shue Wan

No half fare for children

Student Travel Cards not valid

Freight charges per 50 kilograms shown in brackets

Journey Distance (nautical miles)

Central

7.6

Sok Kwu Wan

13.0 (6.3)*

5.4

Yung Shue Wan

Journey Time (minutes)

Central

50

Sok Kwu Wan

85 (42)*

35

Yung Shue Wan

*Direct sailing

Vessel Allocation/Carrying Capacity

Single ended doubled decked passenger ferry vessel: 542 to 649 seats

Water bus: 257 seats

Peng Chau—Mui Wo—Chi Ma Wan—Cheung Chau*Timetable*

From Peng Chau

From Mui Wo

From Chi Ma Wan

From Cheung Chau

Mondays to Saturdays
(Public Holidays excepted)

	←	6.10 a.m.	←		5.35 a.m.
5.40 a.m.	→	6.05 a.m.	→	6.25 a.m.	→
7.45 a.m.	→				
	←	7.50 a.m.	←	7.30 a.m.	←
8.15 a.m.	→	8.40 a.m.	→	9.00 a.m.	→
	←	10.20 a.m.	←	10.00 a.m.	←
10.45 a.m.	→	11.10 a.m.	→	11.30 a.m.	→
	←	12.50 p.m.	←	12.30 p.m.	←
1.20 p.m.	→	1.40 p.m.	→	2.00 p.m.	→
	←		←		2.30 p.m.
3.20 p.m.	→	3.45 p.m.	→	4.05 p.m.	→
	←	3.45 p.m.	←		
	←	5.20 p.m.	←	5.00 p.m.	←
5.45 p.m.	→	6.05 p.m.	→		4.30 p.m.
	←	7.25 p.m.	←	7.05 p.m.	←
7.50 p.m.	→	8.10 p.m.	→	8.30 p.m.	→
8.30 p.m.	→				
	←	9.00 p.m.	←		
	←		←		9.00 p.m.
	←	9.35 p.m.	←		
9.35 p.m.	→				
	←	10.00 p.m.	←		
10.45 p.m.	→				
	←	10.50 p.m.	←	10.35 p.m.	←
12.00 midnight	→				10.10 p.m.

From Peng Chau

From Mui Wo

From Chi Ma Wan

From Cheung Chau

Sundays and Public Holidays

6.00 a.m.	← 6.10 a.m.	← 6.25 a.m.	← 6.45 a.m.	← 5.35 a.m.
	→ 7.00 a.m.	→	→	
7.45 a.m.	←	←	←	←
	→ 7.55 a.m.	← 7.35 a.m.	←	← 7.10 a.m.
	→ 8.15 a.m.	→	→	→
8.20 a.m.	← 8.45 a.m.	← 9.05 a.m.	←	←
	→ 10.10 a.m.	← 9.55 a.m.	←	← 9.30 a.m.
10.45 a.m.	← 11.10 a.m.	← 11.30 a.m.	←	←
	→ 12.40 p.m.	← 12.20 p.m.	←	← 12.00 noon
1.15 p.m.	← 1.40 p.m.	← 2.00 p.m.	←	←
	→ 3.10 p.m.	← 2.50 p.m.	←	← 2.30 p.m.
3.40 p.m.	← 4.10 p.m.	← 4.30 p.m.	←	←
	→ 5.45 p.m.	← 5.25 p.m.	←	← 5.00 p.m.
6.15 p.m.	← 6.40 p.m.	← 7.00 p.m.	←	←
	→ 8.10 p.m.	← 7.45 p.m.	←	← 7.25 p.m.
8.30 p.m.	← 9.00 p.m.	← 9.20 p.m.	←	← 9.00 p.m.
9.35 p.m.	← 9.40 p.m.	→	→	→
	→ 10.00 p.m.	→	→	→
10.45 p.m.	← 10.55 p.m.	← 10.35 p.m.	←	← 10.15 p.m.
12.00 midnight	→	→	→	→

*Faretable**Ordinary Class:*

Peng Chau

\$2.00 (\$1.00) Mui Wo

\$2.00 (\$1.30) \$2.00 (\$1.00) Chi Ma Wan

\$2.00 (\$1.70) \$2.00 (\$1.30) \$2.00 (\$1.00) Cheung Chau

Student or Child—Half Fare

Child (accompanied) under 3 years—Free

Freight charges per 50 kilograms shown in brackets

Journey Distance (nautical miles)

Peng Chau

2.8 Mui Wo

5.5 2.2

9.8 4.3 2.8 Chi Ma Wan

Cheung Chau

Journey Time (minutes)

Peng Chau

10 Mui Wo

35 16

46 27 21 Chi Ma Wan

Cheung Chau

Vessel Allocation/Carrying Capacity

Single ended double decked passenger ferry vessel: 542 to 649 seats

Water bus: 257 seats

Tolo Harbour Ferry Service*Timetable**From Ma Liu Shui*

7.25 a.m. (Direct)
 3.15 p.m. (via Shap Sze Heung,
 Sham Chung,
 Lai Chi Chong,
 Tap Mun,
 Kau Lau Wan,
 Chek Keng and
 Tai Tan)

From Tap Mun

8.40 a.m. (via Kau Lau Wan,
 Chek Keng,
 Tai Tan,
 Lai Chi Chong,
 Sham Chung and
 Shap Sze Heung)
 5.50 p.m. (Direct)

*Faretable**Ordinary Class:**Mondays to Saturdays**Ma Liu Shui*

\$2.00(\$2.20)	Shap Sze Heung						
\$2.00(\$2.20)	\$2.00(\$2.20)	Sham Chung					
\$2.00(\$2.20)	\$2.00(\$2.20)	\$2.00(\$2.20)	Lai Chi Chong				
\$4.00(\$4.20)	\$4.00(\$4.20)	\$4.00(\$4.20)	\$2.00(\$2.20)	Tai Tan			
\$4.00(\$4.20)	\$4.00(\$4.20)	\$4.00(\$4.20)	\$2.00(\$2.20)	\$2.00(\$2.20)	Chek Keng		
\$4.00(\$4.20)	\$4.00(\$4.20)	\$4.00(\$4.20)	\$2.00(\$2.20)	\$2.00(\$2.20)	\$2.00(\$2.20)	Kau Lau Wan	
\$4.00(\$4.20)	\$4.00(\$4.20)	\$4.00(\$4.20)	\$2.00(\$2.20)	\$2.00(\$2.20)	\$2.00(\$2.20)	\$2.00(\$2.20)	Tap Mun

*Sundays and Public Holidays**Ma Liu Shui*

\$4.00(\$2.20)	Shap Sze Heung						
\$4.00(\$2.20)	\$4.00(\$2.20)	Sham Chung					
\$4.00(\$2.20)	\$4.00(\$2.20)	\$4.00(\$2.20)	Lai Chi Chong				
\$7.50(\$4.20)	\$7.50(\$4.20)	\$7.50(\$4.20)	\$4.00(\$2.20)	Tai Tan			
\$7.50(\$4.20)	\$7.50(\$4.20)	\$7.50(\$4.20)	\$4.00(\$2.20)	\$4.00(\$2.20)	Chek Keng		
\$7.50(\$4.20)	\$7.50(\$4.20)	\$7.50(\$4.20)	\$4.00(\$2.20)	\$4.00(\$2.20)	\$4.00(\$2.20)	Kau Lau Wan	
\$7.50(\$4.20)	\$7.50(\$4.20)	\$7.50(\$4.20)	\$4.00(\$2.20)	\$4.00(\$2.20)	\$4.00(\$2.20)	\$4.00(\$2.20)	Tap Mun

Student or Child—Half Fare

Child (accompanied) under 3 years—Free

Freight charges per 50 kilograms shown in brackets

*Journey Distance (nautical miles)**Ma Liu Shui*

5.2	Shap Sze Heung						
—	0.8	Sham Chung					
—	—	2.30	Lai Chi Chong				
—	—	—	4.5	Tap Mun			
—	—	—	—	0.8	Kau Lau Wan		
—	—	—	—	—	2.2	Chek Keng	
—	—	—	—	—	—	1.7	Tai Tan
*10.6	—	—	—	—	—	—	2.4 Tap Mun

*Direct sailing

Journey Time (minutes)

Ma Liu Shui									
37	Shap Sze Heung								
—	10	Sham Chung							
—	—	19	Lai Chi Chong						
—	—	—	30	Tap Mun					
—	—	—	—	9	Kau Lau Wan				
—	—	—	—	—	17	Chek Keng			
—	—	—	—	—	—	15	Tai Tan		
*72	—	—	—	—	—	—	19	Tap Mun	

*Direct sailing

Vessel Allocation/Carrying Capacity

Single ended double decked passenger ferry vessel: 542 to 649 seats

Water bus: 257 to 260 seats

H.Y.F. OUTLYING DISTRICT EXCURSION FERRY SERVICES**Central—Tuen Mun—Sha Lo Wan—Tai O***Timetable*

<i>From Central</i>	<i>From Tuen Mun</i>	<i>From Sha Lo Wan</i>	<i>From Tai O</i>
<i>Saturdays</i> (Public Holidays excepted)			
2.15 p.m. →	3.40 p.m. →	4.20 p.m. →	4.50 p.m.*
	6.10 p.m.*† ←	5.30 p.m. ←	5.00 p.m.
<i>Sundays and Public Holidays</i>			
8.15 a.m. →	9.40 a.m. →	10.20 a.m. →	10.50 a.m.*
	4.10 p.m.*† ←	3.30 p.m. ←	3.00 p.m.
	4.15 p.m. →	4.55 p.m. →	5.25 p.m.*
8.20 p.m.* ←	6.40 p.m. ←	6.00 p.m. ←	5.30 p.m.

*Arrival time

†Service terminates at Tuen Mun

Faretable

\$10.00 per single journey

No half fare for children

Student Travel Cards not valid

Freight accepted on *Saturdays* (public holidays excepted) only charging \$4.20 per 50 kilograms*Journey Distance (nautical miles)*

Central				
12.5	Tuen Mun			
21.0	8.5	Sha Lo Wan		
25.6	13.1	4.6	Tai O	

Journey Time (minutes)

Central				
75	Tuen Mun			
115	40	Sha Lo Wan		
145	70	30	Tai O	

Vessel Allocation/Carrying Capacity

Single ended double decked passenger ferry vessel: 542 to 649 seats

Water bus: 257 seats

Ma Liu Shui to Ping Chau (Mirs Bay)

Timetable

From Ma Liu Shui

From Ping Chau

Saturdays and Sundays
(weather permitting)

11.15 a.m. (Saturdays)

1.10 p.m. (Sundays)

Faretable

Ordinary class: \$15.00 per return journey

Deluxe class: \$24.00 per return journey

No half fare for children

Student Travel Cards not valid

Journey Distance

17 nautical miles

Journey Time

1 hour 50 minutes

Vessel Allocation/Carrying Capacity

Water bus: 257 seats

Single ended double decked ferry vessel: 542 to 649 seats

LICENSED FERRY SERVICES**Aberdeen to Ap Lei Chau***Timetable**From Aberdeen**From Ap Lei Chau**Frequency
minutes*

6.00 a.m. - 8.00 p.m.
8.00 p.m. - 11.00 p.m.
11.00 p.m. - 12.00 midnight

6.00 a.m. - 8.00 p.m.
8.00 p.m. - 11.00 p.m.
11.00 p.m. - 12.00 midnight

5
10
15

Faretable

Adult: 60 cents per single journey
Child under 12 years: 30 cents per single journey

Monthly Ticket

Student: \$15.00
Factory girl: \$33.00

Freight

50 cents per 60.5 kilograms or 0.11 cubic metre

Journey Distance

0.2 nautical mile

Journey Time

3.5 minutes

Vessel Allocation/Carrying Capacity

4 vessels: 45 to 65 persons (including crew)

Aberdeen to Sok Kwu Wan (Lamma Island)*Timetable**From Aberdeen**From Sok Kwu Wan*

8.45 a.m.
11.15 a.m.
3.00 p.m.
5.00 p.m.
6.45 p.m.

7.30 a.m.
10.00 a.m.
1.30 p.m.
4.10 p.m.
6.00 p.m.

Faretable

*Mondays to Saturdays
(Public Holidays excepted)*

Sundays and Public Holidays

Adult \$3.00
Child under 12 years \$1.50

\$4.00
\$2.00

Journey Distance

4 nautical miles

Journey Time

30 minutes

Vessel Allocation/Carrying Capacity

1 vessel: 113 person (including crew)

Central to Discovery Bay

Timetable

From Central (Blake Pier)

6.50 a.m.
7.20 a.m.
7.45 a.m.
8.00 a.m.
8.20 a.m.
8.50 a.m.
9.20 a.m.
9.50 a.m.
10.20 a.m.
10.50 a.m.
11.20 a.m.
12.20 p.m.
1.20 p.m.
* 1.50 p.m.
2.20 p.m.
3.20 p.m.
3.50 p.m.
4.20 p.m.
5.00 p.m.
5.30 p.m.
6.00 p.m.
* 6.20 p.m.
** 6.30 p.m.
* 6.40 p.m.
7.00 p.m.
7.45 p.m.
8.30 p.m.
9.15 p.m.
10.00 p.m.
10.45 p.m.
11.30 p.m.
12.15 a.m.
1.30 a.m.

From Discovery Bay

6.20 a.m.
7.00 a.m.
7.20 a.m.
† 7.40 a.m.
7.50 a.m.
† 8.10 a.m.
† 8.20 a.m.
‡ 8.25 a.m.
† 8.30 a.m.
8.50 a.m.
9.20 a.m.
9.50 a.m.
10.20 a.m.
10.50 a.m.
11.20 a.m.
11.50 a.m.
12.50 p.m.
1.50 p.m.
2.50 p.m.
3.50 p.m.
4.20 p.m.
5.00 p.m.
5.30 p.m.
* 5.45 p.m.
6.00 p.m.
6.30 p.m.
7.00 p.m.
7.45 p.m.
8.30 p.m.
9.15 p.m.
10.00 p.m.
10.45 p.m.
11.30 p.m.
12.15 a.m.

*On Mondays to Fridays (public holidays excepted) only

**On Saturdays, Sundays and public holidays only

†On Mondays to Saturdays (public holidays excepted) only

‡On Sundays and public holidays only

§Depend on demand

Faretable

Adult: \$12.00 per single journey (maximum approved: \$20)

Child under 12 years: \$6.00 per single journey (maximum approved: \$10)

Child (accompanied) under 1 year: Free

Journey Distance

9 nautical miles

Journey Time

25 minutes

Vessel Allocation/Carrying Capacity

Discovery Bay: 44 persons (including crew)

Discovery Bay I: 103 persons (including crew)

Discovery Bay II: 52 persons (including crew)

Discovery Bay III: 98 persons (including crew)

Discovery Bay VIII: 107 persons (including crew)

Discovery Bay IX: 107 persons (including crew)

HYF hoverferries: 68 to 103 persons (including crew)

Central to Yi Long Wan

(Operated on a pre-booked basis for the exclusive use of Sea Ranch Club members and accompanied guests)

*Timetable**From Central (Blake Pier)**From Yi Long Wan (Sea Ranch)*

Mondays to Fridays
(Public Holidays excepted)

10.00 a.m.	7.45 a.m.
6.15 p.m.	5.15 p.m.

Saturdays
(Public Holidays excepted)

10.00 a.m.	7.45 a.m.
10.15 a.m. (Optional)	12.30 p.m. (Optional)
1.30 p.m.	1.00 p.m.
2.00 p.m.	2.30 p.m.
3.30 p.m.	3.00 p.m.
4.00 p.m.	4.30 p.m.
5.30 p.m.	5.30 p.m.
7.00 p.m.	8.30 p.m.
9.30 p.m.	10.30 p.m.

Sundays and Public Holidays

9.00 a.m.	10.00 a.m. (Optional)
10.00 a.m. (Optional)	12.00 p.m. (Optional)
11.00 a.m. (Optional)	1.00 p.m.
1.00 p.m. (Optional)	2.00 p.m.
2.00 p.m.	3.00 p.m.
3.00 p.m.	4.00 p.m.
4.00 p.m.	5.30 p.m.
5.00 p.m.	6.30 p.m.
6.30 p.m.	8.30 p.m.
7.30 p.m.	10.30 p.m.
9.30 p.m.	

Faretable

Adult: \$15.00 per single journey

Child under 3 years: \$5.00 per single journey

(Maximum approved: \$19.00 Mondays to Fridays

\$25.00 Saturdays, Sundays and Public Holidays)

Journey Distance

11.5 nautical miles

Journey Time

45 minutes

Vessel Allocation/Carrying Capacity

Sea Ranch 2: 55 persons (including crew)

Sea Ranch Holiday: 35 persons (including crew)

Sea Ranch Adventure: 35 persons (including crew)

Sea Ranch Enterprise: 66 persons (including crew)

Cheung Chau to Yi Long Wan
(Operated on a pre-booked basis for the exclusive use
of Sea Ranch Club members and accompanied guests)

*Timetable**From Cheung Chau**From Yi Long Wan (Sea Ranch)*

Mondays to Saturdays
(Public Holidays excepted)

7.30 a.m.	9.30 a.m.
8.35 a.m.	12.30 p.m.
10.10 a.m.	3.35 p.m.
2.35 p.m.	4.45 p.m.
4.10 p.m.	8.00 p.m.
7.30 p.m.	10.00 p.m.
9.30 p.m.	

Sundays and Public Holidays

7.30 a.m.	7.50 a.m.
8.35 a.m.	9.20 a.m.
9.50 a.m.	10.10 a.m.
10.25 a.m.	12.45 p.m.
2.30 p.m.	3.35 p.m.
3.50 p.m.	4.10 p.m.
4.25 p.m.	4.40 p.m.
5.05 p.m.	5.20 p.m.
7.30 p.m.	8.00 p.m.
9.30 p.m.	10.00 p.m.

Faretable

Mondays to Fridays: \$5.00 per single journey

Saturdays, Sundays and Public Holidays: \$8.00 per single journey

Journey Distance

2.6 nautical miles

Journey Time

10 minutes

Vessel Allocation/Carrying Capacity

Sea Ranch Holiday: 35 persons (including crew)

Sea Ranch Adventure: 35 persons (including crew)

Wing Yuk: 77 persons (including crew)

Ma Liu Shui to Ma On Shan

*Timetable**From Ma Liu Shui**From Ma On Shan*

6.15 a.m.	6.30 a.m.
6.45 a.m.	7.00 a.m.
7.15 a.m.	7.30 a.m.
7.45 a.m.	8.00 a.m.
8.15 a.m.	8.30 a.m.
8.45 a.m.	9.00 a.m.
9.15 a.m.	9.30 a.m.
9.45 a.m.	10.00 a.m.
10.15 a.m.	10.30 a.m.
10.45 a.m.	11.00 a.m.

From Ma Liu Shui

11.15 a.m.
 11.45 a.m.
 *12.15 p.m.
 12.45 p.m.
 * 1.15 p.m.
 1.45 p.m.
 * 2.15 p.m.
 2.45 p.m.
 * 3.15 p.m.
 3.45 p.m.
 4.15 p.m.
 4.45 p.m.
 5.15 p.m.
 5.45 p.m.
 6.15 p.m.
 6.45 p.m.
 7.15 p.m.

From Ma On Shan

11.30 a.m.
 12.00 noon
 *12.30 p.m.
 1.00 p.m.
 * 1.30 p.m.
 2.00 p.m.
 * 2.30 p.m.
 3.00 p.m.
 * 3.30 p.m.
 4.00 p.m.
 4.30 p.m.
 5.00 p.m.
 5.30 p.m.
 6.00 p.m.
 6.30 p.m.
 7.00 p.m.
 7.30 p.m.

*On Sundays and public holidays only

Faretable

Adult: \$3.00 per single journey

Child under 12 years/Student: \$1.5 per single journey

Journey Distance

1.6 nautical miles

Journey Time

10 minutes

Vessel Allocation/Carrying Capacity

2 vessels: 41 and 47 persons (including crew)

Ma Liu Shui to Wu Kai Sha*Timetable**From Ma Liu Shui**From Wu Kai Sha*

Frequency
minutes

Mondays to Fridays
(Public Holidays excepted)

6.00 a.m. – 10.40 a.m.
 11.30 a.m. – 3.30 p.m.
 4.20 p.m. – 6.20 p.m.
 7.15 p.m.

6.20 a.m. – 11.00 a.m.
 12.00 noon – 4.00 p.m.
 4.00 p.m. – 6.40 p.m.
 7.25 p.m.

40
 60
 40
 —

Saturdays, Sundays and Public Holidays

6.00 a.m. – 6.40 p.m.
 7.25 p.m.

6.20 a.m. – 7.00 p.m.
 7.45 p.m.

40
 —

*Faretable**Passengers*

Adult: \$2.50 per single journey

Child under 12 years and holders of Student Travel Cards: \$1.50 per single journey

Freight

\$2.50 per piece or 0.11 cubic metre

Journey Distance
1.8 nautical miles

Journey Time
12 minutes

Vessel Allocation/Carrying Capacity
3 vessels: 142 to 153 persons (including crew)

Peng Chau to Hei Ling Chau
(Weather Permitting)

Timetable

From Peng Chau

From Hei Ling Chau

Mondays to Saturdays
(Public Holidays excepted)

6.35 a.m.	6.05 a.m.
7.55 a.m.	7.00 a.m.
9.10 a.m.	8.15 a.m.
10.20 a.m.	9.25 a.m.
11.20 a.m.	10.40 a.m.
12.20 p.m.	11.40 a.m.
1.20 p.m.	12.40 p.m.
2.20 p.m.	1.40 p.m.
3.20 p.m.	2.40 p.m.
4.20 p.m.	3.40 p.m.
5.20 p.m.	4.40 p.m.
6.20 p.m.	5.40 p.m.
7.20 p.m.	6.40 p.m.
8.35 p.m.	7.40 p.m.
12.05 a.m.	8.55 p.m.

Sundays and Public Holidays

7.50 a.m.	8.10 a.m.
9.20 a.m.	9.40 a.m.
10.00 a.m.	11.15 a.m.
11.00 a.m.	1.00 p.m.
12.00 noon	1.35 p.m.
2.00 p.m.	3.35 p.m.
4.00 p.m.	5.30 p.m.
6.00 p.m.	6.20 p.m.
8.35 p.m.	8.55 p.m.
12.05 a.m.	

Faretable
\$3.00 per single journey

Journey Distance
1.5 nautical miles

Journey Time
13 minutes

Vessel Allocation/Carrying Capacity
1 vessel: 121 persons (including crew)

**Sai Wan Ho to Rennie's Mill
Rennie's Mill to Hang Hau**

Timetable

<i>Sai Wan Ho to Rennie's Mill</i>		<i>Frequency minutes</i>
<i>From Sai Wan Ho</i>	<i>From Rennie's Mill</i>	
6.00 a.m. - 11.30 p.m.	6.00 a.m. - 11.00 p.m.	30
<i>Rennie's Mill to Hang Hau</i>		<i>Frequency minutes</i>
<i>From Rennie's Mill</i>	<i>From Hang Hau</i>	
7.00 a.m. - 9.00 a.m.	7.15 a.m. - 8.45 a.m.	30
9.00 a.m. - 5.00 p.m.	9.30 a.m. - 4.30 p.m.	60
5.00 p.m. - 6.30 p.m.	5.15 p.m. - 6.45 p.m.	30

*Faretable**Passengers**Sai Wan Ho to Rennie's Mill*

Adult: \$2.00 per single journey

Child under 12 years and student: \$1.50 per single journey

Rennie's Mill to Hang Hau

Adult: \$2.00 per single journey

Child under 12 years and student: \$1.50 per single journey

Freight

\$2.00 per picul or 0.11 cubic metre

Journey Distance (nautical miles)

Sai Wan Ho

3.5 Rennie's Mill

4.9 1.4 Hang Hau

Journey Time (minutes)

Sai Wan Ho

25 Rennie's Mill

35 10 Hang Hau

Vessel Allocation/Carrying Capacity

4 vessels: 40 to 146 persons (including crew)

**Sam Ka Tsuen to Lei Yue Mun
(across Tsau Wan)**

Timetable

The shuttle service operates between 6 a.m. and 12.10 a.m. daily to meet traffic requirements

Faretable

Adult: 40 cents per single journey

Child under 12 years: 20 cents per single journey

Journey Distance

0.04 nautical miles

Journey Time

2 minutes

Vessel Allocation/Carrying Capacity

1 vessel: 49 persons (including crew)

'KAITO' FERRY SERVICES**No. ABDN. 1****Aberdeen to Po Toi Island via Stanley***Timetable*

Tuesdays, Thursdays and Saturdays only
(Public Holidays excepted)

From Aberdeen

9.00 a.m.

From Po Toi Island

10.30 a.m.

*Sundays and Public Holidays**From Aberdeen*

8.00 a.m.

—

—

—

From Stanley

(Direct to Po Toi Island)

10.00 a.m.

11.30 a.m.

—

—

—

From Po Toi Island
(Direct to Stanley)

9.15 a.m.

10.45 a.m.

3.00 p.m.

4.30 p.m.

*6.00 p.m.

*via Stanley to Aberdeen

*Faretable**Passengers* (adult or child)*Locals*

\$6.00 per single journey

Others

\$7.00 per single journey

Freight

General cargo—negotiable

Journey Time (minutes)*Aberdeen*

35

Stanley

35

*Po Toi Island**Vessel Allocation/Carrying Capacity*

M50012A: 36 persons (including crew)

No. ABDN. 2**Yung Shue Wan to Kennedy Town***Timetable**From Yung Shue Wan*

6.00 a.m.

1.10 p.m.

*From Kennedy Town**Mondays to Saturdays*
(Public Holidays excepted)

11.25 a.m.

4.35 p.m.

Sundays and Public Holidays

6.00 a.m.

11.25 a.m.

*Faretable**Passengers**Mondays to Saturdays (Public Holidays excepted)*

Adult: \$2.50 per single journey

Child: \$1.50 per single journey

Sundays and Public Holidays

Adult: \$3.00 per single journey

Child: \$2.00 per single journey

Freight

General cargo—negotiable

Journey Time

60 minutes

Vessel Allocation/Carrying Capacity

M50033A: 70 persons (including crew)

No. ABDN. 3

Yung Shue Wan to Kennedy Town

*Timetable**From Yung Shue Wan**From Kennedy Town**Mondays to Saturdays*

(Public Holidays excepted)

7.30 a.m.

12.00 noon

4.45 p.m.

6.00 p.m.

Sundays and Public Holidays

7.30 a.m.

12.00 noon

*Faretable**Passengers**Mondays to Saturdays (Public Holidays excepted)*

Adult: \$3.50 per single journey

Child: \$1.80 per single journey

Sundays and Public Holidays

Adult: \$4.00 per single journey

Child: \$1.80 per single journey

Freight

General cargo—negotiable

Journey Time

45 minutes

Vessel Allocation/Carrying Capacity

M50030A: 60 persons (including crew)

No. ABDN. 4

Yung Shue Wan to Kennedy Town

*Timetable**From Yung Shue Wan*

7.30 a.m.

—

*From Kennedy Town**Mondays to Saturdays*

6.00 a.m.

1.30 p.m.

*Faretable**Passengers* (adult or child)

\$2.50 per single journey

Freight

General cargo—negotiable

Journey Time

30 minutes

Vessel Allocation/Carrying Capacity

M50035A: 65 persons (including crew)

No. ABDN. 8

Aberdeen to Mo Tat via Lo Tik Wan

*Timetable**From Aberdeen**From Mo Tat*

(Direct sailings operated between Aberdeen and Mo Tat except those indicated with an "*" denoting operation via Lo Tik Wan)

8.00 a.m.

*10.30 a.m.

2.00 p.m.

4.00 p.m.

* 6.05 p.m.

* 6.15 a.m.

9.00 a.m.

12.45 p.m.

3.13 p.m.

* 5.15 p.m.

Subject to weather and tidal conditions

Additional sailings may be operated on Sundays and public holidays to meet demand

*Faretable**Passengers* (per single journey)*Mondays to Saturdays**(Public Holidays excepted)**Sundays and Public Holidays*

Adult

\$3.00

\$4.00

Child under 12 years

\$1.50

\$2.00

Freight

General cargo—negotiable

Journey Time (minutes)

Aberdeen

20

Lo Tik Wan

35 (30*)

15

Mo Tat

*Direct sailing

Vessel Allocation/Carrying Capacity
 M50025A: 80 persons (including crew)
 M50039A: 82 persons (including crew)

No. ABDN. 9**Mo Tat to Sok Kwu Wan***Timetable**From Mo Tat*

8.30 a.m.
 11.05 a.m.
 2.30 p.m.
 4.30 p.m.
 6.40 p.m.

From Sok Kwu Wan

6.00 a.m.
 8.45 a.m.
 12.30 p.m.
 3.00 p.m.
 5.00 p.m.

Subject to weather and tidal conditions

Additional sailings may be operated on Sundays and public holidays to meet demand

*Faretable**Passengers (per single journey)*

	<i>Mondays to Saturdays (Public Holidays excepted)</i>	<i>Sundays and Public Holidays</i>
Adult	\$1.00	\$1.50
Child under 12 years	\$0.50	\$1.00

Freight

General cargo—negotiable

Journey Time

15 minutes

Vessel Allocation/Carrying Capacity
 M50025A: 80 persons (including crew)
 M50039A: 82 persons (including crew)

No. C.C. 2**Peng Chau to Nim Shue Wan via Trappist Monastery***Timetable**From Peng Chau*

5.30 a.m.
 7.45 a.m.
 9.05 a.m.
 11.15 a.m.
 12.15 p.m.
 2.20 p.m.
 4.15 p.m.

From Trappist Monastery

*Mondays to Saturdays
(Public Holidays excepted)*

—
 8.10 a.m.
 9.30 a.m.
 11.30 a.m.
 12.30 p.m.
 2.45 p.m.
 4.30 p.m.

From Nim Shue Wan

5.45 a.m.
 8.00 a.m.
 9.15 a.m.
 11.40 a.m.
 12.40 p.m.
 2.35 p.m.
 4.40 p.m.

*From Peng Chau**From Trappist Monastery**From Nim Shue Wan**Sundays and Public Holidays*

5.30 a.m.
7.45 a.m.
10.00 a.m.
12.00 p.m.
2.30 p.m.
4.30 p.m.

—
8.10 a.m.
10.15 a.m.
12.15 p.m.
3.00 p.m.
4.45 p.m.

5.45 a.m.
8.00 a.m.
10.30 a.m.
12.30 p.m.
2.45 p.m.
5.00 p.m.

Faretable

Passengers (adult or child)
\$2.00 per single journey

Freight
General cargo—negotiable

Journey Time (minutes)*Peng Chau*

15 Trappist Monastery
30 15 Nim Shue Wan

Vessel Allocation/Carrying Capacity

M50016C: 34 persons (including crew)
M50022C: 60 persons (including crew)

No. C.C. 4

Cheung Chau Public Pier to Sai Wan*Timetable**From Cheung Chau Public Pier**From Sai Wan**Frequency*
minutes*Daily*

7.00 a.m. to 8.30 p.m.

6.40 a.m. to 8.00 p.m.

17/20

*Faretable**Passengers**Locals*

Adult: \$0.50 per single journey

Child and primary school student: \$0.20 per single journey

Secondary school student: \$0.30 per single journey

Others (adult or child)

\$1.00 per single journey

Freight

General cargo—negotiable

Journey Time

7 minutes

Vessel Allocation/Carrying Capacity

M40036C: 28 persons (including crew)

No. C.C. 5

Cheung Chau Public Pier to Sai Wan

Timetable

According to demand

*Faretable**Passengers**Locals*

Adult: \$0.50 per single journey

Child and student: \$0.20 per single journey

Others

Adult: \$1.00 per single journey

Child: \$0.50 per single journey

Freight

General cargo—negotiable

Journey Time

7 minutes

Vessel Allocation/Carrying Capacity

M50021C: 20 persons (including crew)

No. C.C. 6

Cheung Chau to Tai Long

*Timetable**From Cheung Chau**From Tai Long**Daily*

7.30 a.m.

8.00 a.m.

10.30 a.m.

11.00 a.m.

*Faretable**Passengers* (adult or child)

\$2.00 per single journey

Freight

General cargo—negotiable

Journey Time

30 minutes

Vessel Allocation/Carrying Capacity

M40046C: 14 persons (including crew)

No. C.C. 7

Cheung Chau to Tai Long

*Timetable**From Cheung Chau**From Tai Long**Daily*

7.30 a.m.

8.00 a.m.

10.30 a.m.

11.00 a.m.

Faretable

Passengers (adult or child)
\$2.00 per single journey

Freight
General cargo—negotiable

Journey Time

30 minutes

Vessel Allocation/Carrying Capacity
M40042C: 6 persons (including crew)

No. C.P. 3**Tai O to Sham Wat via Sham Shek Tsuen***Timetable*

According to demand

Faretable

Passengers (adult or child)
\$2.50 per single journey

Freight
General cargo—negotiable

Journey Time (minutes)

Tai O		
20	Sham Shek Tsuen	
27	7	Sham Wat

Vessel Allocation/Carrying Capacity
M50287Y: 56 persons (including crew)

No. C.P. 4**Tung Chung to Castle Peak Bay via Sham Wan Tsuen/Fu Tei Wan***Timetable**From Castle Peak Bay*

10.30 a.m.
2.30 p.m.
5.45 p.m.

From Tung Chung

Daily
8.00 a.m.
1.00 p.m.
4.30 p.m.

Faretable

Passengers (adult or child)

Locals

Tung Chung		
\$3.00	Sham Wan Tsuen/Fu Tei Wan	
\$5.00	\$5.00	Castle Peak Bay

fare per single journey

Others

Tung Chung		
\$3.00	Sham Wan Tsuen/Fu Tei Wan	
\$6.00	\$6.00	Castle Peak Bay

fare per single journey

Freight

General cargo—negotiable

Journey Time (minutes)*Tung Chung*

20 Sham Wan Tsuen/Fu Tei Wan

55 35 Castle Peak Bay

Vessel Allocation/Carrying Capacity

M50027P: 80 persons (including crew)

M50040P: 80 persons (including crew)

M50045P: 60 persons (including crew)

No. C.P. 5**Tung Chung to Sham Wan Tsuen/Fu Tei Wan***Timetable*

According to demand

*Faretable**Passengers* (adult or child)

Tung Chung to Sham Wan Tsuen: \$3.00 per single journey

Tung Chung to Fu Tei Wan: \$3.00 per single journey

Freight

General cargo—negotiable

Journey Time

10 minutes

Vessel Allocation/Carrying Capacity

M50035P: 15 persons (including crew)

No. C.P. 9**Castle Peak Bay to San Shek Wan/Shu Lo Wan***Timetable*

According to demand

*Faretable**Passengers*

Adult: \$10.00 per single journey

Child: \$5.00 per single journey

Freight

General cargo—negotiable

Journey Time

Castle Peak Bay to San Shek Wan: 75 minutes

Castle Peak Bay to Sha Lo Wan: 90 minutes

Vessel Allocation/Carrying Capacity

M50046P: 55 persons (including crew)

No. C.P. 10

Castle Peak Bay to San Shek Wan/Shia Lo Wan

Timetable

<i>*From San Shek Wan/Shia Lo Wan</i>	<i>From Castle Peak Bay</i>
	<i>Tuesdays only</i>
7.00 a.m.	5.45 a.m.

**Ferry departure from Shia Lo Wan if tidal condition permits*

*Faretable**Passengers*

Adult: \$10.00 per single journey

Child: \$5.00 per single journey

Freight

General cargo—negotiable

Journey Time

Castle Peak Bay to San Shek Wan: 75 minutes

Castle Peak Bay to Shia Lo Wan: 90 minutes

Vessel Allocation/Carrying Capacity

M50328Y: 28 persons (including crew)

No. C.P. 11

Tai O to Tuen Mun via Shia Lo Wan

Timetable

<i>From Tai O</i>	<i>From Tuen Mun</i>
	<i>Mondays to Saturdays only</i>
	<i>(except Chinese festivals)</i>
7.00 a.m.	3.30 p.m.

Subject to weather and tidal conditions

The timetable may be changed according to weather and tidal conditions

Additional sailings may be operated to meet demand

*Faretable**Passengers (adult or child)*

Tai O

\$4

Shia Lo Wan

\$10

\$8

Tuen Mun

Fare per single journey

Freight

General cargo—negotiable

Journey Time (minutes)

Tai O

30

Shia Lo Wan

90

60

Tuen Mun

Vessel Allocation/Carrying Capacity

M50287Y: 56 persons (including crew)

No. C.P. 12

Sha Lo Wan to Tai O via Sham Shek Tsuen

*Timetable**From Sha Lo Wan*
(via Sham Shek Tsuen)*From Tai O**Tuesdays, Thursdays and Saturdays only*

7.15 a.m.

11.00 a.m.

*Faretable**Passengers*

Adult: \$5.00 per single trip

Child: \$2.50 per single trip

Freight

General cargo—negotiable

Journey Time (minutes)

Sha Lo Wan

15

Sham Shek Tsuen

50

35

Tai O

Vessel Allocation/Carrying Capacity

M50036Y: 20 persons (including crew)

No. C.P. 13

Sha Lo Wan to Tung Chung

Timetable

According to demand

*Faretable**Passengers*

Adult: \$5.00 per single trip

Child: \$2.50 per single trip

Freight

General cargo—negotiable

Journey Time

30 minutes

Vessel Allocation/Carrying Capacity

M50036P: 20 persons (including crew)

No. S.K. 1

Sai Kung to Kau Sai

Timetable

According to demand

*Faretable**Passengers*

Adult: \$4.00 per single journey

Child: \$2.00 per single journey

Freight
General cargo—negotiable

Journey Time
40 minutes

Vessel Allocation/Carrying Capacity
M50053K: 50 persons (including crew)

No. S.K. 3

Pak Sha Wan to Kiu Tsui/Hap Mun Bay/Yim Tin Tsai/Sam Sing Wan

Timetable
According to demand

Faretable

Passengers (adult or child)
Pak Sha Wan to Kiu Tsui: \$10.00 per return journey
Pak Sha Wan to Hap Mun Bay: \$7.00 per return journey
Pak Sha Wan to Yim Tin Tsai: \$10.00 per return journey
Pak Sha Wan to Sam Sing Wan: \$5.00 per return journey

Freight
General cargo—negotiable

Journey Time
Pak Sha Wan to Kiu Tsui: 40 minutes
Pak Sha Wan to Hap Mun Bay: 30 minutes
Pak Sha Wan to Yim Tin Tsai: 40 minutes
Pak Sha Wan to Sam Sing Wan: 10 minutes

Vessel Allocation/Carrying Capacity
M40115K: 30 persons (including crew)
M40151K: 40 persons (including crew)
M40099K: 40 persons (including crew)

No. S.K. 5

Ma Nam Wat to Pak Sha Wan/Sai Kung (exclusively for Ma Nam Wat villagers)

Timetable

From Ma Nam Wat

From Pak Sha Wan

Daily

6.35 a.m.
8.00 a.m.

11.00 a.m.
6.00 p.m.

From Ma Nam Wat to Sai Kung: According to demand

Faretable

Passengers (adult or child)
Ma Nam Wat to Pak Sha Wan: \$2.00 per singly journey
Ma Nam Wat to Sai Kung: \$2.00 per single journey

Freight
General cargo—negotiable

Journey Time

Ma Nam Wat to Pak Sha Wan: 10 minutes

Ma Nam Wat to Sai Kung: 10 minutes

Vessel Allocation/Carrying Capacity

M40118K: 15 persons (including crew)

No. S.K. 6

Pak Sha Wan to Kiu Tsui/Hap Mun Bay/Sam Sing Wan*Timetable*

According to demand

*Faretable**Passengers* (adult or child)

Pak Sha Wan to Kiu Tsui: \$7.00 per return journey

Pak Sha Wan to Hap Mun Bay: \$7.00 per return journey

Pak Sha Wan to Sam Sing Wan: \$5.00 per return journey

Freight

General cargo—negotiable

Journey Time

Pak Sha Wan to Kiu Tsui: 25 minutes

Pak Sha Wan to Hap Mun Bay: 25 minutes

Pak Sha Wan to Sam Sing Wan: 10 minutes

Vessel Allocation/Carrying Capacity

M40139K: 32 persons (including crew)

M40073K: 32 persons (including crew)

No. S.K. 7

Sai Kung to Kiu Tsui/Hap Mun Bay/Yim Tin Tsai*Timetable*

According to demand

*Faretable**Passengers* (adult or child)

Sai Kung to Kiu Tsui: \$8.00 per return journey

Sai Kung to Hap Mun Bay: \$10.00 per return journey

Sai Kung to Yim Tin Tsai: \$8.00 per return journey

Freight

General cargo—negotiable

Journey Time

Sai Kung to Kiu Tsui: 15 minutes

Sai Kung to Hap Mun Bay: 25 minutes

Sai Kung to Yim Tin Tsai: 25 minutes

Vessel Allocation/Carrying Capacity

M40171K: 16 persons (including crew)

No. S.K. 8

Pak Sha Wan to Kiu Tsui/Hap Mun Bay/Sam Sing Wan/Kau Sai*Timetable*

According to demand

*Faretable**Passengers* (adult or child)

Pak Sha Wan to Kiu Tsui: \$8.00 per return journey

Pak Sha Wan to Hap Mun Bay: \$8.00 per return journey

Pak Sha Wan to Sam Sing Wan: \$4.00 per return journey

Pak Sha Wan to Kau Sai: \$3.00 per return journey

Freight

General cargo—negotiable

Journey Time

Pak Sha Wan to Kiu Tsui: 30 minutes

Pak Sha Wan to Hap Mun Bay: 30 minutes

Pak Sha Wan to Sam Sing Wan: 10 minutes

Pak Sha Wan to Kau Sai: 40 minutes

Vessel Allocation/Carrying Capacity

M40053K: Pak Sha Wan to Kau Sai (Class 2 waters):

25 persons (including crew)

Pak Sha Wan to Kiu Tsui/Hap Mun Bay/Sam Sing Wan (Class 1 waters):

26 persons (including crew)

M40084K: Pak Sha Wan to Kau Sai (Class 2 waters):

25 persons (including crew)

Pak Sha Wan to Kiu Tsui/Hap Mun Bay/Sam Sing Wan (Class 1 waters):

29 persons (including crew)

No. S.K. 9

Pak Sha Wan to Kiu Tsui/Hap Mun Bay/Yim Tin Tsai/Sam Sing Wan/Leung Shuen Wan*Timetable*

According to demand

*Faretable**Passengers* (adult or child)

Pak Sha Wan to Kiu Tsui: \$7.00 per return journey

Pak Sha Wan to Hap Mun Bay: \$7.00 per return journey

Pak Sha Wan to Yim Tin Tsai: \$7.00 per return journey

Pak Sha Wan to Sam Sing Wan: \$5.00 per return journey

Pak Sha Wan to Leung Shuen Wan: \$10.00 per return journey

Freight

General cargo—negotiable

Journey Time

Pak Sha Wan to Kiu Tsui: 30 minutes

Pak Sha Wan to Hap Mun Bay: 30 minutes

Pak Sha Wan to Yim Tin Tsai: 30 minutes

Pak Sha Wan to Sam Sing Wan: 15 minutes

Pak Sha Wan to Leung Shuen Wan: 60 minutes

Vessel Allocation/Carrying Capacity

- M40178K: Pak Sha Wan to Kiu Tsui/Hap Mun Bay/Yim Tin Tsai/Sam Sing Wan only
(Class 1 waters):
30 persons (including crew)
- M40119K: Pak Sha Wan to Kiu Tsui/Hap Mun Bay/Yim Tin Tsai/Sam Sing Wan only
(Class 1 waters):
30 persons (including crew)
- M40148K: Pak Sha Wan to Kiu Tsui/Hap Mun Bay/Yim Tin Tsai/Sam Sing Wan only
(Class 1 waters):
45 persons (including crew)
- M40102K: Pak Sha Wan to Kiu Tsui/Hap Mun Bay/Yim Tin Tsai/Sam Sing Wan (Class 1 waters):
48 persons (including crew)
Pak Sha Wan to Leung Shuen Wan (Class 2 waters):
32 persons (including crew)

No. S.K. 12**Pak Sha Wan to Kiu Tsui/Hap Mun Bay/Yim Tin Tsai/Sam Sing Wan***Timetable*

According to demand

*Faretable**Passengers* (adult or child)

Pak Sha Wan to Kiu Tsui: \$10.00 per return journey

Pak Sha Wan to Hap Mun Bay: \$7.00 per return journey

Pak Sha Wan to Yim Tin Tsai: \$10.00 per return journey

Pak Sha Wan to Sam Sing Wan: \$5.00 per return journey

Freight

General cargo—negotiable

Journey Time

Pak Sha Wan to Kiu Tsui: 40 minutes

Pak Sha Wan to Hap Mun Bay: 30 minutes

Pak Sha Wan to Yim Tin Tsai: 40 minutes

Pak Sha Wan to Sam Sing Wan: 10 minutes

Vessel Allocation/Carrying Capacity

M40050K: 20 persons (including crew)

No. S.K. 14**Sai Kung to Kiu Tsui/Hap Mun Bay/Wong Yi Chau***Timetable*

According to demand

*Faretable**Passengers* (adult or child)

Sai Kung to Kiu Tsui: \$3.00 per single journey

Sai Kung to Hap Mun Bay: \$4.00 per single journey

Sai Kung to Wong Yi Chau: \$2.00 per single journey

Freight

General cargo—negotiable

Journey Time

Sai Kung to Kiu Tsui: 15 minutes
Sai Kung to Hap Mun Bay: 20 minutes
Sai Kung to Wong Yi Chau: 30 minutes

Vessel Allocation/Carrying Capacity

M50061K: 45 persons (including crew)

No. S.K. 15**Sai Kung to Kiu Tsui/Wong Yi Chau/Leung Shuen Wan***Timetable*

According to demand

*Faretable**Passengers* (adult or child)

Sai Kung to Kiu Tsui: \$3.00 per single journey
Sai Kung to Wong Yi Chau: \$2.00 per single journey
Sai Kung to Leung Shuen Wan: \$5.00 per single journey

Freight

General cargo—negotiable

Journey Time

Sai Kung to Kiu Tsui: 15 minutes
Sai Kung to Wong Yi Chau: 30 minutes
Sai Kung to Leung Shuen Wan: 45 minutes

Vessel Allocation/Carrying Capacity

M40146K: 52 persons (including crew)

No. S.K. 18**Sai Kung to Kiu Tsui/Yim Tin Tsai/Kau Sai***Timetable*

According to demand

*Faretable**Passengers* (adult or child)

Sai Kung to Kiu Tsui: \$2.50 per single journey
Sai Kung to Yim Tin Tsai: \$3.00 per single journey
Sai Kung to Kau Sai: \$4.00 per single journey

Freight

General cargo—negotiable

Journey Time

Sai Kung to Kiu Tsui: 15 minutes
Sai Kung to Yim Tin Tsai: 30 minutes
Sai Kung to Kau Sai: 45 minutes

Vessel Allocation/Carrying Capacity

M50058K: 50 persons (including crew)

No. S.K. 19

Pak Sha Wan to Kiu Tsui/Hap Mun Bay/Sam Sing Wan/Ma Nam Wat/Kau Sai/Leung Shuen Wan*Timetable*

According to demand

*Faretable**Passengers* (adult or child)

Pak Sha Wan to Kiu Tsui: \$6.00 per return journey

Pak Sha Wan to Hap Mun Bay: \$7.00 per return journey

Pak Sha Wan to Sam Sing Wan: \$4.00 per return journey

Pak Sha Wan to Ma Nam Wat: \$4.00 per return journey

Pak Sha Wan to Kau Sai: \$7.00 per return journey

Pak Sha Wan to Leung Shuen Wan: \$8.00 per return journey

Freight

General cargo—negotiable

Journey Time

Pak Sha Wan to Kiu Tsui: 30 minutes

Pak Sha Wan to Hap Mun Bay: 30 minutes

Pak Sha Wan to Sam Sing Wan: 10 minutes

Pak Sha Wan to Ma Nam Wat: 15 minutes

Pak Sha Wan to Kau Sai: 45 minutes

Pak Sha Wan to Leung Shuen Wan: 60 minutes

Vessel Allocation/Carrying Capacity

M40092K: Pak Sha Wan to Kau Sai/Leung Shuen Wan (Class 2 waters):

38 persons (including crew)

Pak Sha Wan to Kiu Tsui/Hap Mun Bay/Sam Sing Wan/Ma Nam Wat (Class 1 waters):

42 persons (including crew)

M40074K: Pak Sha Wan to Kiu Tsui/Hap Mun Bay/Sam Sing Wan/Ma Nam Wat/Kau Sai only (Class 1 and 2 waters):

30 persons (including crew)

No. S.K. 20

Sai Kung to Kiu Tsui/Hap Mun Bay/Yim Tin Tsai/Kau Sai/Leung Shuen Wan*Timetable*

According to demand

*Faretable**Passengers* (adult or child)

Sai Kung to Kiu Tsui: \$2.00 per single journey

Sai Kung to Hap Mun Bay: \$3.00 per single journey

Sai Kung to Yim Tin Tsai: \$3.00 per single journey

Sai Kung to Kau Sai: \$5.00 per single journey

Sai Kung to Leung Shuen Wan: \$6.00 per single journey

Freight

General cargo—negotiable

Journey Time

Sai Kung to Kiu Tsui: 15 minutes

Sai Kung to Hap Mun Bay: 20 minutes

Sai Kung to Yim Tin Tsai: 20 minutes

Sai Kung to Kau Sai: 40 minutes

Sai Kung to Leung Shuen Wan: 65 minutes

Vessel Allocation/Carrying Capacity

M40123K: Sai Kung to Kau Sai/Leung Shuen Wan (Class 2 waters):
20 persons (including crew)
Sai Kung to Kiu Tsui/Hap Mun Bay/Yim Tin Tsai (Class 1 waters):
40 adults and 20 children (including crew)

No. S.K. 22**Sai Kung to Kiu Tsui/Yim Tin Tsai***Timetable*

According to demand

*Faretable**Passengers* (adult or child)

Sai Kung to Kiu Tsui: \$3.00 per single journey

Sai Kung to Yim Tin Tsai: \$3.50 per single journey

Freight

General cargo—negotiable

Journey Time

Sai Kung to Kiu Tsui: 15 minutes

Sai Kung to Yim Tin Tsai: 25 minutes

Vessel Allocation/Carrying Capacity

M50039K: 42 persons (including crew)

No. S.K. 23**Sai Kung to Kiu Tsui/Hap Mun Bay/Yim Tin Tsai***Timetable*

According to demand

*Faretable**Passengers* (adult or child)

Sai Kung to Kiu Tsui: \$3.50 per single journey

Sai Kung to Hap Mun Bay: \$4.00 per single journey

Sai Kung to Yim Tin Tsai: \$4.00 per single journey

Freight

General cargo—negotiable

Journey Time

Sai Kung to Kiu Tsui: 20 minutes

Sai Kung to Hap Mun Bay: 30 minutes

Sai Kung to Yim Tin Tsai: 30 minutes

Vessel Allocation/Carrying Capacity

M40153K: 23 persons (including crew)

No. S.K. 25**Sai Kung to Kiu Tsui/Hap Mun Bay/Yim Tin Tsai***Timetable*

According to demand

*Faretable**Passengers* (adult or child)

Sai Kung to Kiu Tsui: \$3.00 per single journey

Sai Kung to Hap Mun Bay: \$4.00 per single journey

Sai Kung to Yim Tin Tsai: \$3.00 per single journey

Freight

General cargo—negotiable

Journey Time

Sai Kung to Kiu Tsui: 10 minutes

Sai Kung to Hap Mun Bay: 25 minutes

Sai Kung to Yim Tin Tsai: 20 minutes

Vessel Allocation/Carrying Capacity

M40160K: 40 persons (including crew)

No. S.K. 26

Sai Kung to Kiu Tsui/Leung Shuen Wan

Timetable

According to demand

*Faretable**Passengers* (adult or child)

Sai Kung to Kiu Tsui: \$4.00 per single journey

Sai Kung to Leung Shuen Wan: \$7.00 per single journey

Freight

General cargo—negotiable

Journey Time

Sai Kung to Kiu Tsui: 15 minutes

Sai Kung to Leung Shuen Wan: 50 minutes

Vessel Allocation/Carrying Capacity

M50038K: Sai Kung to Leung Shuen Wan (Class 2 waters):

24 persons (including crew)

Sai Kung to Kiu Tsui (Class 1 waters):

30 persons (including crew)

No. S.K. 27

Sai Kung to Kiu Tsui/Hap Mun Bay/Yim Tin Tsai

Timetable

According to demand

*Faretable**Passengers* (adult or child)

Sai Kung to Kiu Tsui: \$3.00 per single journey

Sai Kung to Hap Mun Bay: \$4.00 per single journey

Sai Kung to Yim Tin Tsai: \$3.00 per single journey

Freight

General cargo—negotiable

Journey Time

Sai Kung to Kiu Tsui: 15 minutes
Sai Kung to Hap Mun Bay: 20 minutes
Sai Kung to Yim Tin Tsai: 20 minutes

Vessel Allocation/Carrying Capacity

M40173K: 35 persons (including crew)

No. S.K. 28**Sai Kung to Kiu Tsui/Yim Tin Tsai/Kau Sai/Leung Shuen Wan***Timetable*

According to demand

*Faretable**Passengers* (adult or child)

Sai Kung to Kiu Tsui: \$5.00 per return journey
Sai Kung to Yim Tin Tsai: \$6.00 per return journey
Sai Kung to Kau Sai: \$15.00 per return journey
Sai Kung to Leung Shuen Wan: \$15.00 per return journey

Freight

General cargo—negotiable

Journey Time

Sai Kung to Kiu Tsui: 20 minutes
Sai Kung to Yim Tin Tsai: 30 minutes
Sai Kung to Kau Sai: 45 minutes
Sai Kung to Leung Shuen Wan: 60 minutes

Vessel Allocation/Carrying Capacity

M40101K: Sai Kung to Kau Sai/Leung Shuen Wan (Class 2 waters):
40 persons (including crew)
Sai Kung to Kiu Tsui/Yim Tin Tsai (Class 1 waters):
50 persons (including crew)

No. S.K. 29**Sai Kung to Kiu Tsui/Hap Mun Bay/Yim Tin Tsai***Timetable*

According to demand

*Faretable**Passengers* (adult or child)

Sai Kung to Kiu Tsui: \$3.00 per single journey
Sai Kung to Hap Mun Bay: \$4.00 per single journey
Sai Kung to Yim Tin Tsai: \$3.00 per single journey

Freight

General cargo—negotiable

Journey Time

Sai Kung to Kiu Tsui: 15 minutes
Sai Kung to Hap Mun Bay: 20 minutes
Sai Kung to Yim Tin Tsai: 20 minutes

Vessel Allocation/Carrying Capacity

M40156K: 45 persons (including crew)

No. S.K. 30

Sai Kung to Kiu Tsui/Hap Mun Bay/Yim Tin Tsai*Timetable*

According to demand

*Faretable**Passengers* (adult or child)

Sai Kung to Kiu Tsui: \$2.50 per single journey

Sai Kung to Hap Mun Bay: \$3.00 per single journey

Sai Kung to Yim Tin Tsai: \$3.00 per single journey

Freight

General cargo—negotiable

Journey Time

Sai Kung to Kiu Tsui: 15 minutes

Sai Kung to Hap Mun Bay: 30 minutes

Sai Kung to Yim Tin Tsai: 25 minutes

Vessel Allocation/Carrying Capacity

M50043K: 30 persons (including crew)

M40155K: 6 persons (including crew)

M40165K: 10 persons (including crew)

No. S.K. 31

Pak Sha Wan to Sam Sing Wan/Hap Mun Bay/Yim Tin Tsai*Timetable*

According to demand

*Faretable**Passengers* (adult or child)

Pak Sha Wan to Sam Sing Wan: \$5.00 per return journey

Pak Sha Wan to Hap Mun Bay: \$8.00 per return journey

Pak Sha Wan to Yim Tin Tsai: \$15.00 per return journey

Freight

General cargo—negotiable

Journey Time

Pak Sha Wan to Sam Sing Wan: 8 minutes

Pak Sha Wan to Hap Mun Bay: 30 minutes

Pak Sha Wan to Yim Tin Tsai: 45 minutes

Vessel Allocation/Carrying Capacity

M40076K: 35 persons (including crew)

No. S.K. 33

Sai Kung to Kiu Tsui/Hap Mun Bay/Yim Tin Tsai*Timetable*

According to demand

*Faretable**Passengers* (adult or child)

Sai Kung to Kiu Tsui: \$3.00 per single journey
Sai Kung to Hap Mun Bay: \$4.00 per single journey
Sai Kung to Yim Tin Tsai: \$4.00 per single journey

Freight

General cargo—negotiable

Journey Time

Sai Kung to Kiu Tsui: 15 minutes
Sai Kung to Hap Mun Bay: 20 minutes
Sai Kung to Yim Tin Tsai: 18 minutes

Vessel Allocation/Carrying Capacity

M40048K: 20 persons (including crew)

No. S.K. 34**Sai Kung to Kiu Tsui/Yim Tin Tsai/Kau Sai/Nam Fung Wan/Leung Shuen Wan***Timetable*

According to demand

*Faretable**Passengers* (adult or child)

Sai Kung to Kiu Tsui: \$3.00 per single journey
Sai Kung to Yim Tin Tsai: \$3.50 per single journey
Sai Kung to Kau Sai: \$6.00 per single journey
Sai Kung to Nam Fung Wan: \$7.00 per single journey
Sai Kung to Leung Shuen Wan: \$7.00 per single journey

Freight

General cargo—negotiable

Journey Time

Sai Kung to Kiu Tsui: 15 minutes
Sai Kung to Yim Tin Tsai: 25 minutes
Sai Kung to Kau Sai: 40 minutes
Sai Kung to Nam Fung Wan: 70 minutes
Sai Kung to Leung Shuen Wan: 60 minutes

Vessel Allocation/Carrying Capacity

M40062K: Sai Kung to Kau Sai/Nam Fung Wan/Leung Shuen Wan (Class 2 waters):
35 persons (including crew)
Sai Kung to Kiu Tsui/Yim Tin Tsai (Class 1 waters):
40 persons (including crew)

No. S.K. 35**Sai Kung to Kiu Tsui/Yim Tin Tsai/Kau Sai***Timetable*

According to demand

*Faretable**Passengers* (adult or child)

Sai Kung to Kiu Tsui: \$2.50 per single journey

Sai Kung to Yim Tin Tsai: \$3.00 per single journey
Sai Kung to Kau Sai: \$5.00 per single journey

Freight
General cargo—negotiable

Journey Time

Sai Kung to Kiu Tsui: 20 minutes
Sai Kung to Yim Tin Tsai: 25 minutes
Sai Kung to Kau Sai: 40 minutes

Vessel Allocation/Carrying Capacity
M40129K: 40 persons (including crew)

No. S.K. 36

Sai Kung to Kiu Tsui/Yim Tin Tsai/Pak Lap

Timetable
According to demand

Faretable

Passengers (adult or child)
Sai Kung to Kiu Tsui: \$3.00 per single journey
Sai Kung to Yim Tin Tsai: \$4.00 per single journey
Sai Kung to Pak Lap: \$8.00 per single journey

Freight
General cargo—negotiable

Journey Time

Sai Kung to Kiu Tsui: 15 minutes
Sai Kung to Yim Tin Tsai: 25 minutes
Sai Kung to Pak Lap: 80 minutes

Vessel Allocation/Carrying Capacity
M50060K: Sai Kung to Kiu Tsui/Yim Tin Tsai (Class 1 waters):
60 persons (including crew)
Sai Kung to Pak Lap (Class 2 waters):
30 persons (including crew)

No. S.K. 37

Sai Kung to Kiu Tsui/Yim Tin Tsai/Leung Shuen Wan

Timetable
According to demand

Faretable

Passengers (adult or child)
Sai Kung to Kiu Tsui: \$3.00 per single journey
Sai Kung to Yim Tin Tsai: \$3.50 per single journey
Sai Kung to Leung Shuen Wan: \$6.00 per single journey

Freight
General cargo—negotiable

Journey Time

Sai Kung to Kiu Tsui: 15 minutes
Sai Kung to Yim Tin Tsai: 25 minutes
Sai Kung to Leung Shuen Wan: 50 minutes

Vessel Allocation/Carrying Capacity

M40086K: 34 persons (including crew)

M40136K: 40 persons (including crew)

No. S.K. 39**Pak Sha Wan to Sam Sing Wan/Hap Mun Bay/Kau Sai***Timetable*

According to demand

*Faretable**Passengers* (adult or child)

Pak Sha Wan to Sam Sing Wan: \$5.00 per return journey

Pak Sha Wan to Hap Mun Bay: \$7.00 per return journey

Pak Sha Wan to Kau Sai: \$10.00 per return journey

Freight

General cargo—negotiable

Journey Time

Pak Sha Wan to Sam Sing Wan: 10 minutes

Pak Sha Wan to Hap Mun Bay: 30 minutes

Pak Sha Wan to Kau Sai: 40 minutes

Vessel Allocation/Carrying Capacity

M40138K: Pak Sha Wan to Kau Sai (Class 2 waters):

25 persons (including crew)

Pak Sha Wan to Sam Sing Wan/Hap Mun Bay (Class 1 waters):

32 persons (including crew)

M40105K: Pak Sha Wan to Kau Sai (Class 2 waters):

25 persons (including crew)

Pak Sha Wan to Sam Sing Wan/Hap Mun Bay (Class 1 waters):

35 persons (including crew)

No. S.K. 41**Sai Kung to Kiu Tsui/Leung Shuen Wan***Timetable*

According to demand

*Faretable**Passengers* (adult or child)

Sai Kung to Kiu Tsui: \$3.00 per single journey

Sai Kung to Leung Shuen Wan: \$6.00 per single journey

Freight

General cargo—negotiable

Journey Time

Sai Kung to Kiu Tsui: 15 minutes

Sai Kung to Leung Shuen Wan: 60 minutes

Vessel Allocation/Carrying Capacity

M40163K: 45 persons (including crew)

No. S.K. 42

Sai Kung to Leung Shuen Wan/Sai Wan*Timetable*

According to demand

*Faretable**Passengers* (adult or child)

Sai Kung to Leung Shuen Wan: \$6.00 per single journey

Sai Kung to Sai Wan: \$10.00 per single journey

Freight

General cargo—negotiable

Journey Time

Sai Kung to Leung Shuen Wan: 60 minutes

Sai Kung to Sai Wan: 120 minutes

Vessel Allocation/Carrying Capacity

M50032K: 35 persons (including crew)

No. S.K. 43

Sai Kung to Kiu Tsui/Hap Mun Bay/Yim Tin Tsai*Timetable*

According to demand

*Faretable**Passengers* (adult or child)

Sai Kung to Kiu Tsui: \$2.50 per single journey

Sai Kung to Hap Mun Bay: \$3.00 per single journey

Sai Kung to Yim Tin Tsai: \$3.00 per single journey

Freight

General cargo—negotiable

Journey Time

Sai Kung to Kiu Tsui: 20 minutes

Sai Kung to Hap Mun Bay: 30 minutes

Sai Kung to Yim Tin Tsai: 25 minutes

Vessel Allocation/Carrying Capacity

M40179K: 10 persons (including crew)

No. S.K. 44

Sai Kung to Kiu Tsui/Hap Mun Bay/Yim Tin Tsai*Timetable*

According to demand

*Faretable**Passengers* (adult or child)

Sai Kung to Kiu Tsui: \$3.00 per single journey

Sai Kung to Hap Mun Bay: \$4.00 per single journey

Sai Kung to Yim Tin Tsai: \$4.00 per single journey

Freight
General cargo—negotiable

Journey Time
Sai Kung to Kiu Tsui: 20 minutes
Sai Kung to Hap Mun Bay: 30 minutes
Sai Kung to Yim Tin Tsai: 25 minutes

Vessel Allocation/Carrying Capacity
M40121K: 12 persons (including crew)

No. S.K. 45

Sai Kung to Kiu Tsui/Yim Tin Tsai/Kau Sai/Leung Shuen Wan/Tai She Wan

Timetable
According to demand

Faretable
Passengers (adult or child)
Sai Kung to Kiu Tsui: \$2.50 per single journey
Sai Kung to Yim Tin Tsai: \$2.50 per single journey
Sai Kung to Kau Sai: \$5.00 per single journey
Sai Kung to Leung Shuen Wan: \$6.00 per single journey
Sai Kung to Tai She Wan: \$5.00 per single journey

Freight
General cargo—negotiable

Journey Time
Sai Kung to Kiu Tsui: 15 minutes
Sai Kung to Yim Tin Tsai: 15 minutes
Sai Kung to Kau Sai: 40 minutes
Sai Kung to Leung Shuen Wan: 60 minutes
Sai Kung to Tai She Wan: 50 minutes

Vessel Allocation/Carrying Capacity
M50057K: Sai Kung to Kiu Tsui/Yim Tin Tsai (Class 1 waters):
42 persons (including crew)
Sai Kung to Kau Sai/Leung Shuen Wan/Tai She Wan (Class 2 waters):
37 persons (including crew)

No. S.K. 46

Sai Kung to Kiu Tsui/Yim Tin Tsai/Kau Sai/Leung Shuen Wan/Tai She Wan

Timetable
According to demand

Faretable
Passengers (adult or child)
Sai Kung to Kiu Tsui: \$2.50 per single journey
Sai Kung to Yim Tin Tsai: \$2.50 per single journey
Sai Kung to Kau Sai: \$5.00 per single journey
Sai Kung to Leung Shuen Wan: \$6.00 per single journey
Sai Kung to Tai She Wan: \$5.00 per single journey

Freight
General cargo—negotiable

Journey Time

Sai Kung to Kiu Tsui: 15 minutes
Sai Kung to Yim Tin Tsai: 15 minutes
Sai Kung to Kau Sai: 40 minutes
Sai Kung to Leung Shuen Wan: 60 minutes
Sai Kung to Tai She Wan: 50 minutes

Vessel Allocation/Carrying Capacity

M40082K: Sai Kung to Kiu Tsui/Yim Tin Tsai (Class 1 waters):
32 persons (including crew)
Sai Kung to Kau Sai/Leung Shuen Wan/Tai She Wan (Class 2 waters):
25 persons (including crew)

No. S.K. 48**Sai Kung to Kiu Tsui/Hap Mun Bay/Yim Tin Tsai/Kau Sai/Leung Shuen Wan/Tai She Wan***Timetable*

According to demand

*Faretable**Passengers (adult or child)*

Sai Kung to Kiu Tsui: \$2.50 per single journey
Sai Kung to Hap Mun Bay: \$3.00 per single journey
Sai Kung to Yim Tin Tsai: \$2.50 per single journey
Sai Kung to Kau Sai: \$5.00 per single journey
Sai Kung to Leung Shuen Wan: \$6.00 per single journey
Sai Kung to Tai She Wan: \$5.00 per single journey

Freight

General cargo—negotiable

Journey Time

Sai Kung to Kiu Tsui: 15 minutes
Sai Kung to Hap Mun Bay: 20 minutes
Sai Kung to Yim Tin Tsai: 15 minutes
Sai Kung to Kau Sai: 40 minutes
Sai Kung to Leung Shuen Wan: 60 minutes
Sai Kung to Tai She Wan: 50 minutes

Vessel Allocation/Carrying Capacity

M40168K: 20 persons (including crew)

No. S.K. 49**Sai Kung to Kiu Tsui/Hap Mun Bay/Yim Tin Tsai***Timetable*

According to demand

*Faretable**Passengers (adult or child)*

Sai Kung to Kiu Tsui: \$3.00 per single journey
Sai Kung to Hap Mun Bay: \$4.00 per single journey
Sai Kung to Yim Tin Tsai: \$4.00 per single journey

Freight

General cargo—negotiable

Journey Time

Sai Kung to Kiu Tsui: 15 minutes
Sai Kung to Hap Mun Bay: 20 minutes
Sai Kung to Yim Tin Tsai: 20 minutes

Vessel Allocation/Carrying Capacity

M40100K: 40 persons (including crew)

No. S.K. 50**Sai Kung to Kiu Tsui/Hap Mun Bay/Yim Tin Tsai***Timetable*

According to demand

*Faretable**Passengers* (adult or child)

Sai Kung to Kiu Tsui: \$3.00 per single journey
Sai Kung to Hap Mun Bay: \$4.00 per single journey
Sai Kung to Yim Tin Tsai: \$4.00 per single journey

Freight

General cargo—negotiable

Journey Time

Sai Kung to Kiu Tsui: 15 minutes
Sai Kung to Hap Mun Bay: 35 minutes
Sai Kung to Yim Tin Tsai: 25 minutes

Vessel Allocation/Carrying Capacity

M40112K: 30 persons (including crew)

No. S.K. 51**Sai Kung to Kiu Tsui/Hap Mun Bay/Yim Tin Tsai***Timetable*

According to demand

*Faretable**Passengers* (adult or child)

Sai Kung to Kiu Tsui: \$2.50 per single journey
Sai Kung to Hap Mun Bay: \$3.00 per single journey
Sai Kung to Yim Tin Tsai: \$3.00 per single journey

Freight

General cargo—negotiable

Journey Time

Sai Kung to Kiu Tsui: 15 minutes
Sai Kung to Hap Mun Bay: 30 minutes
Sai Kung to Yim Tin Tsai: 25 minutes

Vessel Allocation/Carrying Capacity

M40128K: 22 persons (including crew)

No. S.K. 53

Sai Kung to Kiu Tsui/Yim Tin Tsai/Leung Shuen Wan/Pak Lap

Timetable

According to demand

*Faretable**Passengers* (adult or child)

Sai Kung to Kiu Tsui: \$5.00 per return journey

Sai Kung to Yim Tin Tsai: \$6.00 per return journey

Sai Kung to Leung Shuen Wan: \$10.00 per return journey

Sai Kung to Pak Lap: \$13.00 per return journey

Freight

General cargo—negotiable

Journey Time

Sai Kung to Kiu Tsui: 15 minutes

Sai Kung to Yim Tin Tsai: 15 minutes

Sai Kung to Leung Shuen Wan: 60 minutes

Sai Kung to Pak Lap: 100 minutes

Vessel Allocation/Carrying Capacity

M50046K: Sai Kung to Pak Lap (Class 2 waters):

30 persons (including crew)

Sai Kung to Kiu Tsui/Yim Tin Tsai/Leung Shuen Wan (Class 1 waters):

53 persons (including crew)

No. S.K. 54

Sai Kung to Kiu Tsui/Hap Mun Bay/Yim Tin Tsai

Timetable

According to demand

*Faretable**Passengers* (adult or child)

Sai Kung to Kiu Tsui: \$3.00 per single journey

Sai Kung to Hap Mun Bay: \$3.50 per single journey

Sai Kung to Yim Tin Tsai: \$3.50 per single journey

Freight

General cargo—negotiable

Journey Time

Sai Kung to Kiu Tsui: 20 minutes

Sai Kung to Hap Mun Bay: 25 minutes

Sai Kung to Yim Tin Tsai: 25 minutes

Vessel Allocation/Carrying Capacity

M40108K: 16 persons (including crew)

M40083K: 30 persons (including crew)

No. S.K. 56

Sai Kung to Kiu Tsui/Yim Tin Tsai/Kau Sai/Nam Fung Wan/Leung Shuen Wan

Timetable

According to demand

*Faretable**Passengers* (adult or child)

Sai Kung to Kiu Tsui: \$2.50 per single journey
Sai Kung to Yim Tin Tsai: \$3.00 per single journey
Sai Kung to Kau Sai: \$6.00 per single journey
Sai Kung to Nam Fung Wan: \$7.00 per single journey
Sai Kung to Leung Shuen Wan: \$7.00 per single journey

Freight

General cargo—negotiable

Journey Time

Sai Kung to Kiu Tsui: 20 minutes
Sai Kung to Yim Tin Tsai: 30 minutes
Sai Kung to Kau Sai: 50 minutes
Sai Kung to Nam Fung Wan: 70 minutes
Sai Kung to Leung Shuen Wan: 70 minutes

Vessel Allocation/Carrying Capacity

M50051K: 45 persons (including crew)

No. S.K. 57**Sai Kung to Kiu Tsui/Yim Tin Tsai/Kau Sai/Leung Shuen Wan***Timetable*

According to demand

*Faretable**Passengers* (adult or child)

Sai Kung to Kiu Tsui: \$2.50 per single journey
Sai Kung to Yim Tin Tsai: \$3.00 per single journey
Sai Kung to Kau Sai: \$6.00 per single journey
Sai Kung to Leung Shuen Wan: \$7.00 per single journey

Freight

General cargo—negotiable

Journey Time

Sai Kung to Kiu Tsui: 10 minutes
Sai Kung to Yim Tin Tsai: 15 minutes
Sai Kung to Kau Sai: 30 minutes
Sai Kung to Leung Shuen Wan: 60 minutes

Vessel Allocation/Carrying Capacity

M50054K: 35 persons (including crew)

No. S.K. 60**Sai Kung to Kiu Tsui/Hap Mun Bay/Yim Tin Tsai***Timetable*

According to demand

*Faretable**Passengers* (adult or child)

Sai Kung to Kiu Tsui: \$3.00 per single journey
Sai Kung to Hap Mun Bay: \$4.00 per single journey
Sai Kung to Yim Tin Tsai: \$4.00 per single journey

Freight

General cargo—negotiable

Journey Time

Sai Kung to Kiu Tsui: 15 minutes

Sai Kung to Hap Mun Bay: 25 minutes

Sai Kung to Yim Tin Tsai: 25 minutes

Vessel Allocation/Carrying Capacity

M40094K: 44 persons (including crew)

No. S.K. 61**Sai Kung to Kiu Tsui/Hap Mun Bay/Nam Fung Wan***Timetable*

According to demand

*Faretable**Passengers* (adult or child)

Sai Kung to Kiu Tsui: \$2.50 per single journey

Sai Kung to Hap Mun Bay: \$3.00 per single journey

Sai Kung to Nam Fung Wan: \$5.00 per single journey

Freight

General cargo—negotiable

Journey Time

Sai Kung to Kiu Tsui: 15 minutes

Sai Kung to Hap Mun Bay: 20 minutes

Sai Kung to Nam Fung Wan: 60 minutes

Vessel Allocation/Carrying Capacity

M50049K: 48 persons (including crew)

No. S.K. 62**Sai Kung to Kiu Tsui/Yim Tin Tsai/Kau Sai/Leung Shuen Wan***Timetable*

According to demand

*Faretable**Passengers* (adult or child)

Sai Kung to Kiu Tsui: \$2.50 per single journey

Sai Kung to Yim Tin Tsai: \$3.00 per single journey

Sai Kung to Kau Sai: \$5.00 per single journey

Sai Kung to Leung Shuen Wan: \$6.00 per single journey

Freight

General cargo—negotiable

Journey Time

Sai Kung to Kiu Tsui: 10 minutes

Sai Kung to Yim Tin Tsai: 20 minutes

Sai Kung to Kau Sai: 35 minutes

Sai Kung to Leung Shuen Wan: 60 minutes

Vessel Allocation/Carrying Capacity

M40143K: Sai Kung to Kau Sai/Leung Shuen Wan (Class 2 waters):
40 persons (including crew)
Sai Kung to Kiu Tsui/Yim Tin Tsai (Class 1 waters):
45 persons (including crew)

No. S.K. 63**Sai Kung to Kiu Tsui/Hap Mun Bay/Yim Tin Tsai***Timetable*

According to demand

*Faretable**Passengers* (adult or child)

Sai Kung to Kiu Tsui: \$3.00 per single journey
Sai Kung to Hap Mun Bay: \$4.00 per single journey
Sai Kung to Yim Tin Tsai: \$4.00 per single journey

Freight

General cargo—negotiable

Journey Time

Sai Kung to Kiu Tsui: 15 minutes
Sai Kung to Hap Mun Bay: 25 minutes
Sai Kung to Yim Tin Tsai: 25 minutes

Vessel Allocation/Carrying Capacity

M40116K: 10 persons (including crew)

No. S.K. 64**Sai Kung to Kiu Tsui/Hap Mun Bay/Yim Tin Tsai***Timetable*

According to demand

*Faretable**Passengers* (adult or child)

Sai Kung to Kiu Tsui: \$2.50 per single journey
Sai Kung to Hap Mun Bay: \$3.00 per single journey
Sai Kung to Yim Tin Tsai: \$3.00 per single journey

Freight

General cargo—negotiable

Journey Time

Sai Kung to Kiu Tsui: 15 minutes
Sai Kung to Hap Mun Bay: 25 minutes
Sai Kung to Yim Tin Tsai: 25 minutes

Vessel Allocation/Carrying Capacity

M40147K: 35 persons (including crew)

No. S.K. 66

Sai Kung to Sai Wan

Timetable

According to demand

*Faretable**Passengers* (adult or child)

\$10.00 per single journey

Freight

General cargo—negotiable

Journey Time

90 minutes

Vessel Allocation/Carrying Capacity

M50059K: 31 persons (including crew)

No. S.K. 67

Sai Kung to Kiu Tsui/Hap Mun Bay/Yim Tin Tsai/Kau Sai/Leung Shuen Wan

Timetable

According to demand

*Faretable**Passengers* (adult or child)

Sai Kung to Kiu Tsui: \$3.00 per single journey

Sai Kung to Hap Mun Bay: \$4.00 per single journey

Sai Kung to Yim Tin Tsai: \$4.00 per single journey

Sai Kung to Kau Sai: \$5.00 per single journey

Sai Kung to Leung Shuen Wan: \$6.00 per single journey

Freight

General cargo—negotiable

Journey Time

Sai Kung to Kiu Tsui: 10 minutes

Sai Kung to Hap Mun Bay: 15 minutes

Sai Kung to Yim Tin Tsai: 15 minutes

Sai Kung to Kau Sai: 25 minutes

Sai Kung to Leung Shuen Wan: 50 minutes

Vessel Allocation/Carrying Capacity

M40162K: Sai Kung to Kau Sai/Leung Shuen Wan (Class 2 waters):

25 persons (including crew)

Sai Kung to Kiu Tsui/Hap Mun Bay/Yim Tin Tsai (Class 1 waters):

28 persons (including crew)

No. S.K. 68

Sai Kung to Kiu Tsui/Yim Tin Tsai/Leung Shuen Wan

Timetable

According to demand

*Faretable**Passengers* (adult or child)

Sai Kung to Kiu Tsui: \$3.00 per single journey

Sai Kung to Yim Tin Tsai: \$3.00 per single journey

Sai Kung to Leung Shuen Wan: \$6.00 per single journey

Freight

General cargo—negotiable

Journey Time

Sai Kung to Kiu Tsui: 15 minutes

Sai Kung to Yim Tin Tsai: 15 minutes

Sai Kung to Leung Shuen Wan: 45 minutes

Vessel Allocation/Carrying Capacity

M40161K: 40 persons (including crew)

No. S.K. 71

Sai Kung to Kiu Tsui/Hap Mun Bay/Yim Tin Tsai*Timetable*

According to demand

*Faretable**Passengers* (adult or child)

Sai Kung to Kiu Tsui: \$3.00 per single journey

Sai Kung to Hap Mun Bay: \$3.00 per single journey

Sai Kung to Yim Tin Tsai: \$3.00 per single journey

Freight

General cargo—negotiable

Journey Time

Sai Kung to Kiu Tsui: 15 minutes

Sai Kung to Hap Mun Bay: 20 minutes

Sai Kung to Yim Tin Tsai: 20 minutes

Vessel Allocation/Carrying Capacity

M40144K: 10 persons (including crew)

No. S.K. 74

Pak Sha Wan to Sam Sing Wan/Kiu Tsui/Hap Mun Bay/Yim Tin Tsai/Kau Sai/Leung Shuen Wan*Timetable*

According to demand

*Faretable**Passengers* (adult or child)

Pak Sha Wan to Sam Sing Wan: \$5.00 per return journey

Pak Sha Wan to Kiu Tsui: \$7.00 per return journey

Pak Sha Wan to Hap Mun Bay: \$7.00 per return journey

Pak Sha Wan to Yim Tin Tsai: \$8.00 per return journey

Pak Sha Wan to Kau Sai: \$8.00 per return journey

Pak Sha Wan to Leung Shuen Wan: \$10.00 per return journey

Freight

General cargo—negotiable

Journey Time

Pak Sha Wan to Sam Sing Wan: 10 minutes

Pak Sha Wan to Kiu Tsui: 25 minutes

Pak Sha Wan to Hap Mun Bay: 25 minutes

Pak Sha Wan to Yim Tin Tsai: 30 minutes

Pak Sha Wan to Kau Sai: 30 minutes

Pak Sha Wan to Leung Shuen Wan: 60 minutes

Vessel Allocation/Carrying Capacity

M40159K: 30 persons (including crew)

M40078K: Pak Sha Wan to Sam Sing Wan/Kiu Tsui/Hap Mun Bay/Yim Tin Tsai only
(Class 1 waters):

30 persons (including crew)

M40126K: Pak Sha Wan to Kau Sai/Leung Shuen Wan (Class 2 waters):

20 persons (including crew)

Pak Sha Wan to Sam Sing Wan/Kiu Tsui/Hap Mun Bay/Yim Tin Tsai (Class 1 waters):

28 persons (including crew)

No. S.K. 75

Pak Sha Wan to Kiu Tsui/Hap Mun Bay/Sam Sing Wan*Timetable*

According to demand

*Faretable**Passengers* (adult or child)

Pak Sha Wan to Kiu Tsui: \$8.00 per return journey

Pak Sha Wan to Hap Mun Bay: \$8.00 per return journey

Pak Sha Wan to Sam Sing Wan: \$5.00 per return journey

Freight

General cargo—negotiable

Journey Time

Pak Sha Wan to Kiu Tsui: 30 minutes

Pak Sha Wan to Hap Mun Bay: 25 minutes

Pak Sha Wan to Sam Sing Wan: 7 minutes

Vessel Allocation/Carrying Capacity

M40132K: 30 persons (including crew)

M40077K: 30 persons (including crew)

No. S.K. 76

Pak Sha Wan to Kiu Tsui/Hap Mun Bay/Yim Tin Tsai/Sam Sing Wan/Kau Sai*Timetable*

According to demand

*Faretable**Passengers* (adult or child)

Pak Sha Wan to Kiu Tsui: \$5.00 per return journey

Pak Sha Wan to Hap Mun Bay: \$5.00 per return journey

Pak Sha Wan to Yim Tin Tsai: \$7.00 per return journey

Pak Sha Wan to Sam Sing Wan: \$3.00 per return journey

Pak Sha Wan to Kau Sai: \$9.00 per return journey

Freight

General cargo—negotiable

Journey Time

Pak Sha Wan to Kiu Tsui: 30 minutes

Pak Sha Wan to Hap Mun Bay: 30 minutes

Pak Sha Wan to Yim Tin Tsai: 50 minutes

Pak Sha Wan to Sam Sing Wan: 30 minutes

Pak Sha Wan to Kau Sai: 60 minutes

Vessel Allocation/Carrying Capacity

M40134K: Pak Sha Wan to Kau Sai (Class 2 waters):

30 persons (including crew)

Pak Sha Wan to Kiu Tsui/Hap Mun Bay/Yim Tin Tsai/Sam Sing Wan (Class 1 waters):

35 persons (including crew)

M50052K: Pak Sha Wan to Kau Sai (Class 2 waters):

25 persons (including crew)

Pak Sha Wan to Kiu Tsui/Hap Mun Bay/Yim Tin Tsai/Sam Sing Wan (Class 1 waters):

30 persons (including crew)

No. S.K. 77

Pak Sha Wan to Hap Mun Bay/Sam Sing Wan*Timetable*

According to demand

*Faretable**Passengers* (adult or child)

Pak Sha Wan to Hap Mun Bay: \$7.00 per return journey

Pak Sha Wan to Sam Sing Wan: \$5.00 per return journey

Freight

General cargo—negotiable

Journey Time

Pak Sha Wan to Hap Mun Bay: 45 minutes

Pak Sha Wan to Sam Sing Wan: 15 minutes

Vessel Allocation/Carrying Capacity

M40133K: 22 persons (including crew)

M40125K: 25 persons (including crew)

No. S.K. 78

Sai Kung to Kiu Tsui/Kau Sai*Timetable*

According to demand

*Faretable**Passengers* (adult or child)

Sai Kung to Kiu Tsui: \$3.50 per single journey

Sai Kung to Kau Sai: \$5.00 per single journey

Freight

General cargo—negotiable

Journey Time

Sai Kung to Kiu Tsui: 20 minutes

Sai Kung to Kau Sai: 40 minutes

Vessel Allocation/Carrying Capacity

M40104K: 28 persons (including crew)

No. S.K. 79**Sai Kung to Kiu Tsui/Yim Tin Tsai/Pak Wan***Timetable*

According to demand

*Faretable**Passengers* (adult or child)

Sai Kung to Kiu Tsui: \$6.00 per return journey

Sai Kung to Yim Tin Tsai: \$8.00 per return journey

Sai Kung to Pak Wan: \$12.00 per return journey

Freight

General cargo—negotiable

Journey Time

Sai Kung to Kiu Tsui: 12 minutes

Sai Kung to Yim Tin Tsai: 20 minutes

Sai Kung to Pak Wan: 30 minutes

Vessel Allocation/Carrying Capacity

M40054K: 32 persons (including crew)

No. S.K. 80**Pak Sha Wan to Kiu Tsui/Hap Mun Bay/Sam Sing Wan***Timetable*

According to demand

*Faretable**Passengers* (adult or child)

Pak Sha Wan to Kiu Tsui: \$10.00 per return journey

Pak Sha Wan to Hap Mun Bay: \$7.00 per return journey

Pak Sha Wan to Sam Sing Wan: \$5.00 per return journey

Freight

General cargo—negotiable

Journey Time

Pak Sha Wan to Kiu Tsui: 40 minutes

Pak Sha Wan to Hap Mun Bay: 30 minutes

Pak Sha Wan to Sam Sing Wan: 10 minutes

Vessel Allocation/Carrying Capacity

M40124K: 35 persons (including crew)

No. S.K. 81

Sai Kung to Kiu Tsui/Hap Mun Bay/Yim Tin Tsai

Timetable

According to demand

Faretable

Passengers (adult or child)

Sai Kung to Kiu Tsui: \$3.00 per single journey

Sai Kung to Hap Mun Bay: \$4.00 per single journey

Sai Kung to Yim Tin Tsai: \$4.00 per single journey

Freight

General cargo—negotiable

Journey Time

Sai Kung to Kiu Tsui: 15 minutes

Sai Kung to Hap Mun Bay: 20 minutes

Sai Kung to Yim Tin Tsai: 20 minutes

Vessel Allocation/Carrying Capacity

M40166K: 32 persons (including crew)

No. S.K. 82

Sai Kung to Kiu Tsui/Leung Shuen Wan

Timetable

According to demand

Faretable

Passengers (adult or child)

Sai Kung to Kiu Tsui: \$3.00 per single journey

Sai Kung to Leung Shuen Wan: \$5.00 per single journey

Freight

General cargo—negotiable

Journey Time

Sai Kung to Kiu Tsui: 15 minutes

Sai Kung to Leung Shuen Wan: 55 minutes

Vessel Allocation/Carrying Capacity

M50055K: 30 persons (including crew)

No. S.K. 83

Sai Kung to Kiu Tsui/Hap Mun Bay/Yim Tin Tsai

Timetable

According to demand

Faretable

Passengers (adult or child)

Sai Kung to Kiu Tsui: \$2.50 per single journey

Sai Kung to Hap Mun Bay: \$3.00 per single journey

Sai Kung to Yim Tin Tsai: \$3.00 per single journey

Freight

General cargo—negotiable

Journey Time

Sai Kung to Kiu Tsui: 15 minutes

Sai Kung to Hap Mun Bay: 20 minutes

Sai Kung to Yim Tin Tsai: 20 minutes

Vessel Allocation/Carrying Capacity

M50042K: 40 persons (including crew)

No. S.K. 84

Pak Sha Wan to Kiu Tsui/Hap Mun Bay/Yim Tin Tsai/Sam Sing Wan*Timetable*

According to demand

*Faretable**Passengers* (adult or child)

Pak Sha Wan to Kiu Tsui: \$10.00 per return journey

Pak Sha Wan to Hap Mun Bay: \$7.00 per return journey

Pak Sha Wan to Yim Tin Tsai: \$10.00 per return journey

Pak Sha Wan to Sam Sing Wan: \$4.00 per return journey

Freight

General cargo—negotiable

Journey Time

Pak Sha Wan to Kiu Tsui: 50 minutes

Pak Sha Wan to Hap Mun Bay: 30 minutes

Pak Sha Wan to Yim Tin Tsai: 50 minutes

Pak Sha Wan to Sam Sing Wan: 10 minutes

Vessel Allocation/Carrying Capacity

M40158K: 28 persons (including crew)

No. S.K. 85

Sai Kung to Leung Shuen Wan*Timetable**From Leung Shuen Wan**From Sai Kung**Mondays to Saturdays*
(Public Holidays excepted)

9.00 a.m.

3.00 p.m.

The timetable may be changed and additional sailings may be operated to meet demand

*Faretable**Passengers* (adult or child)

\$5.00 per single journey

Freight

General cargo—negotiable

Journey Time

60 minutes

Vessel Allocation/Carrying Capacity

M40166K: 25 persons (including crew)

No. S.K. 87

Sai Kung to Kiu Tsui/Yim Tin Tsai

Timetable

According to demand

*Faretable**Passengers* (adult or child)

Sai Kung to Kiu Tsui: \$5.00 per return journey

Sai Kung to Yim Tin Tsai: \$6.00 per return journey

Freight

General cargo—negotiable

Journey Time

Sai Kung to Kiu Tsui: 20 minutes

Sai Kung to Yim Tin Tsai: 30 minutes

Vessel Allocation/Carrying Capacity

M40177K: 12 persons (including crew)

No. S.K. 88

Sai Kung to Kiu Tsui/Yim Tin Tsai/Kau Sai/Leung Shuen Wan

Timetable

According to demand

*Faretable**Passengers* (adult or child)

Sai Kung to Kiu Tsui: \$2.50 per single journey

Sai Kung to Yim Tin Tsai: \$2.50 per single journey

Sai Kung to Kau Sai: \$5.00 per single journey

Sai Kung to Leung Shuen Wan: \$6.00 per single journey

Freight

General cargo—negotiable

Journey Time

Sai Kung to Kiu Tsui: 15 minutes

Sai Kung to Yim Tin Tsai: 15 minutes

Sai Kung to Kau Sai: 40 minutes

Sai Kung to Leung Shuen Wan: 60 minutes

Vessel Allocation/Carrying Capacity

M50050K: 40 persons (including crew)

No. S.K.W. 1

Sai Wan Ho to Po Toi O via Tung Lung Island and Joss House Bay

Timetable

According to demand

*Faretable**Passengers* (adult or child)

Sai Wan Ho

\$3.00 Tung Lung Island

\$3.00 Joss House Bay

\$7.00 Po Toi O

Fare per single journey

Freight

General cargo—negotiable

Journey Time (minutes)

Sai Wan Ho

40	Tung Lung Island		
50	10	Joss House Bay	
80	40	30	Po Toi O

Vessel Allocation/Carrying Capacity

M50007S: 35 persons (including crew)

No. S.K.W. 3

Sai Wan Ho to Joss House Bay via Tung Lung Island

Timetable

According to demand

Faretable

Passengers

Adult: \$5.00 per single journey

Child: \$2.50 per single journey

Freight

General cargo—negotiable

Journey Time (minutes)

Sai Wan Ho

30	Tung Lung Island	
35	5	Joss House Bay

Vessel Allocation/Carrying Capacity

M50014S: 35 persons (including crew)

No. S.K.W. 4

Shau Kei Wan to Tin Ha Wan via Lei Yue Mun

Timetable

From Shau Kei Wan

From Tin Ha Wan

Daily

8.00 a.m.

* 6.00 a.m.

2.00 p.m.

10.00 a.m.

* 4.35 p.m.

4.00 p.m.

*Direct sailing to Tin Ha Wan

Faretable

Passengers

Mondays to Saturdays (Public Holidays excepted)

Adult: \$3.00 per single journey

Child: \$2.00 per single journey

Sundays and Public Holidays

Adult: \$5.00 per single journey

Child: \$5.00 per single journey

Freight

General cargo—negotiable

Journey Time

Shau Kei Wan

5 Lei Yue Mun

35 30 Tin Ha Wan

Vessel Allocation/Carrying Capacity

M50013S: 30 persons (including crew)

No. S.K.W. 7**Tai Chik Sha to Sai Wau Ho***Timetable**From Tai Chik Sha*

7.00 a.m.

10.00 p.m.

4.30 p.m.

*From Sai Wan Ho**Daily*

9.00 a.m.

2.00 p.m.

6.00 p.m.

*Faretable**Passengers*

Adult or child: \$2.50 per single journey

Student monthly ticket: \$80.00

Freight

General cargo—negotiable

Journey Time

30 minutes

Vessel Allocation/Carrying Capacity

M50012S: 24 persons (including crew)

No. T.P. 2**Tap Mun to Tai Tan via Ko Lau Wan***Timetable**From Tap Mun*

7.45 a.m.

9.45 a.m.

11.45 a.m.

1.45 p.m.

3.45 p.m.

*From Tai Tan**Mondays to Saturdays*

(Public Holidays excepted)

8.20 a.m.

10.20 a.m.

12.20 p.m.

2.20 p.m.

4.20 p.m.

Sundays and Public Holidays

7.45 a.m.

9.45 a.m.

11.45 a.m.

1.45 p.m.

3.45 p.m.

5.00 p.m.

6.20 p.m.

8.20 a.m.

10.20 a.m.

12.20 p.m.

2.20 p.m.

4.20 p.m.

5.40 p.m.

7.10 p.m.

*Faretable**Passengers* (adult or child)

Tap Mun

\$1.50

Ko Lau Wan

\$3.00

\$1.50

Tai Tan

Fare per single journey

Freight

General cargo—negotiable

Journey Time (minutes)

Tap Mun

15

Ko Lau Wan

30

15

Tai Tan

Vessel Allocation/Carrying Capacity

M50037T: 78 persons (including crew)

No. T.P. 3

Sha Tau Kok to Kat O

*Timetable**From Sha Tau Kok**From Kat O**Daily*

8.30 a.m.

6.00 a.m. (A)

12.00 noon

6.30 p.m. (B)

2.45 p.m.

10.00 a.m.

5.30 p.m. (A)

1.15 p.m.

5.00 p.m. (B)

4.00 p.m.

(A)—Sailing time from 1 May to 31 October

(B)—Sailing time from 1 November to 30 April

*Faretable**Passengers*

Adult: \$2.00 per single journey

Child: \$1.00 per single journey

Student montly ticket: \$50.00

Freight

General cargo—negotiable

Journey Time

35 minutes

Vessel Allocation/Carrying Capacity

M50050T: 58 persons (including crew)

No. T.P. 4

Lai Chi Wo to Sha Tau Kok

*Timetable**From Lai Chi Wo*

6.30 a.m.
 * 9.30 a.m.
 * 2.30 p.m.

*From Sha Tau Kok**Daily*

8.30 a.m.
 * 1.30 p.m.
 —

*Subject to cancellation during Chinese Festivities

*Faretable**Passengers*

Adult: \$4.00 per single journey

Child: \$2.00 per single journey

Freight

General cargo—negotiable

Journey Time

35 minutes

Vessel Allocation/Carrying Capacity

M50056T: 40 persons (including crew)

No. T.P. 5

Wu Kai Sha to Ma Liu Shui via Shap Sz Heung

*Timetable**From Wu Kai Sha*

(Direct to Ma Liu Shui)

From Ma Liu Shui

(Direct to Wu Kai Sha)

Mondays to Fridays

6.45 a.m.
 8.00 a.m.
 8.40 a.m.
 10.00 a.m.
 11.20 a.m.
 12.30 p.m.
 1.45 p.m.
 2.30 p.m.
 3.30 p.m.
 4.20 p.m.
 5.00 p.m.
 5.40 p.m.
 6.25 p.m.

* 7.00 a.m.
 8.20 a.m.
 9.40 a.m.
 11.00 a.m.
 12.00 noon
 * 1.05 p.m.
 2.00 p.m.
 3.00 p.m.
 4.00 p.m.
 4.40 p.m.
 5.20 p.m.
 6.00 p.m.
 6.45 p.m.

Saturdays, Sundays and Public Holidays

6.45 a.m.
 8.00 a.m.
 8.40 a.m.
 9.20 a.m.
 10.00 a.m.
 11.40 a.m.
 11.20 a.m.

* 7.00 a.m.
 8.20 a.m.
 9.00 a.m.
 9.40 a.m.
 10.20 a.m.
 11.00 a.m.
 11.40 a.m.

From Wu Kai Sha
(Direct to Ma Liu Shui)

12.00 noon
12.40 p.m.
2.00 p.m.
2.40 p.m.
3.20 p.m.
4.00 p.m.
4.40 p.m.
5.20 p.m.
6.45 p.m.
—

From Ma Liu Shui
(Direct to Wu Kai Sha)

12.20 p.m.
* 1.05 p.m.
2.20 p.m.
3.00 p.m.
3.40 p.m.
4.20 p.m.
5.00 p.m.
5.40 p.m.
6.00 p.m.
7.00 p.m.

*Ferry departure from Ma Liu Shui via Shap Sz Heung

Additional sailings may be operated to meet traffic requirements

Faretable

Passengers (adult or child)

Wu Kai Sha to Ma Liu Shui: \$2.50 per single journey

Ma Liu Shui to Shap Sz Heung: \$3.00 per single journey

Wu Kai Sha to Shap Sz Heung: \$1.50 per single journey

Freight

General cargo—negotiable

Journey Time

Wu Kai Sha to Ma Liu Shui: 15 minutes

Ma Liu Shui to Shap Sz Heung: 15 minutes

Wu Kai Sha to Shap Sz Heung: 15 minutes

Vessel Allocation/Carrying Capacity

M50052T: 60 persons (including crew)

M50053T: 94 persons (including crew)

No. T.P. 6

Tai Po to Tap Mun via Ma Liu Shui, Wu Kai Sha, Shap Sz Heung

Timetable

According to demand (only operates one round trip on Saturdays, Sundays and Public Holidays)

Faretable

Passengers (adult or child)

Tai Po to Tap Mun: \$7.50 per single journey

Ma Liu Shui to Wu Kai Sha: \$2.50 per single journey

Wu Kai Sha to Shap Sz Heung: \$2.00 per single journey

Shap Sz Heung to Tap Mun: \$5.00 per single journey

Freight

General cargo—negotiable

Journey Time

Tai Po to Ma Liu Shui: 30 minutes

Ma Liu Shui to Wu Kai Sha: 15 minutes

Wu Kai Sha to Shap Sz Heung: 15 minutes

Shap Sz Heung to Tap Mun: 60 minutes

Vessel Allocation/Carrying Capacity

M50053T: 94 persons (including crew)

No. T.P. 7

Sha Tau Kok to Kuk Po

*Timetable**From Kuk Po**From Sha Tau Kok**Frequency
minutes**Daily*

6.30 a.m. - 11.00 a.m.

6.45 a.m. - 11.15 a.m.

30

1.45 p.m. - 4.45 p.m.

1.30 p.m. - 5.30 p.m.

60

*Faretable**Passengers*

Adult: \$2.00 per single journey

Child: \$1.00 per single journey

Freight

General cargo—negotiable

Journey Time

10 minutes

Vessel Allocation/Carrying Capacity

M40073T: 12 persons (including crew)

No. T.P. 8

Sha Tau Kok to Kat O

Timetable

According to demand

*Faretable**Passengers*

Adult: \$2.00 per single journey

Child: \$1.00 per single journey

Student: \$0.50 per single journey

Freight

General cargo—negotiable

Journey Time

40 minutes

Vessel Allocation/Carrying Capacity

M50055T: 35 persons (including crew)

No. T.P. 11

Sha Tau Kok to Ap Chau

*Timetable**From Sha Tau Kok**From Ap Chau**Daily*

9.30 a.m.

6.30 a.m.

*12.00 noon

10.15 a.m.

2.00 p.m.

—

*During Chinese Festivals only

*Faretable**Passengers*

Adult: \$2.00 per single journey

Child: \$1.00 per single journey

Freight

General cargo—negotiable

Journey Time

25 minutes

Vessel Allocation/Carrying Capacity

M50058T: 24 persons (including crew)

No. T.P. 12**Sha Tau Kok to Fung Hang***Timetable*

According to demand

*Faretable**Passengers* (adult or child)

\$1.50 per single journey

Freight

General cargo—negotiable

Journey Time

10 minutes

Vessel Allocation/Carrying Capacity

M40069T: 5 persons (including crew)

No. T.W. 4**Tsing Lung Tau to Luk Keng via Tai Tsing Chau***Timetable**From Tsing Lung Tau**From Luk Keng**Daily*

8.00 a.m.

7.00 a.m.

9.30 a.m.

8.30 a.m.

11.00 a.m.

10.00 a.m.

1.00 p.m.

12.00 noon

2.30 p.m.

1.00 p.m.

4.15 p.m.

3.00 p.m.

5.30 p.m.

5.00 p.m.

Additional sailings may be operated on Sundays and public holidays to meet recreational demand

*Faretable**Passengers* (adult or child)

Tsing Lung Tau

\$3.50 Tai Tsing Chau

\$4.00 \$2.50 Luk Keng

Fare per single journey

Freight

General cargo—negotiable

Journey Time (minutes)

Tsing Lung Tau

20 Tai Tsing Chau

30 10 Luk Keng

Vessel Allocation/Carrying Capacity

M50288Y: 50 persons (including crew)

M50013P: 66 persons (including crew)

No. T.W. 5

Ma Wan to Sham Tseng via Tai Chuen, Fa Peng, Tso Wan

*Timetable**From Ma Wan*

(Direct sailing to Sham Tseng)

6.30 a.m.

* 7.00 a.m.

† 7.20 a.m.

8.00 a.m.

9.30 a.m.

*10.15 a.m.

10.40 a.m.

11.30 a.m.

*12.35 p.m.

1.10 p.m.

2.00 p.m.

3.00 p.m.

4.00 p.m.

* 4.30 p.m.

5.15 p.m.

* 5.45 p.m.

6.15 p.m.

7.20 p.m.

8.00 p.m.

9.30 p.m.

From Sham Tseng

(Direct sailing to Ma Wan)

6.45 a.m.

—

† 7.30 a.m.

8.30 a.m.

10.00 a.m.

—

11.00 a.m.

12.20 p.m.

—

1.30 p.m.

2.30 p.m.

3.30 p.m.

4.15 p.m.

—

5.30 p.m.

—

6.30 p.m.

7.30 p.m.

8.30 p.m.

9.45 p.m.

*Direct sailings from Ma Wan to Tai Chuen, Fa Peng, Tso Wan, and then return to Ma Wan direct

†not operated on Sundays and Public Holidays

*Faretable**Passengers (adult or child)**Mondays to Saturdays (Public Holidays excepted)*

Ma Wan to Sham Tseng: \$1.50 per single journey

Ma Wan to Tai Chuen: \$1.00 per single journey

Ma Wan to Tso Wan/Fa Peng: \$1.50 per single journey

Sham Tseng to Tai Chuen: \$2.50 per single journey

Sham Tseng to Tso Wan/Fa Peng: \$3.00 per single journey

Sundays and Public Holidays

Ma Wan to Sham Tseng: \$2.00 per single journey

Ma Wan to Tai Chuen: \$1.00 per single journey

Ma Wan to Tso Wan/Fa Peng: \$1.50 per single journey

Sham Tseng to Tai Chuen: \$3.00 per single journey

Sham Tseng to Tso Wan/Fa Peng: \$3.50 per single journey

Adult monthly ticket

\$55.00

Student monthly ticket

\$15.00

Freight

General cargo—negotiable

Journey Time (minutes)

Ma Wan

5

Tai Chuen

20

15

Fa Peng

25

20

5

Tso Wan

35

30

15

10

Ma Wan

Ma Wan

12

Sham Tseng

Vessel Allocation/Carrying Capacity

M50281Y: 40 adults and 30 children (including crew)

M50324Y: 59 persons (including crew)

M50018C: 90 persons (including crew)

KOWLOON-CANTON RAILWAY CORPORATION**Sha Tin Line***Route***Sha Tin to Hung Hom:** stopping at Tai Wai, Kowloon Tong and Mong Kok Stations.**Hung Hom to Sha Tin:** stopping at Mong Kok, Kowloon Tong and Tai Wai Stations.*Timetable**From Sha Tin*

5.54 a.m.	6.27 a.m.	7.15 a.m.	5.11 p.m.	10.48 p.m.	11.28 p.m.
	6.38 a.m.	7.29 a.m.			

From Hung Hom

9.02 a.m.	10.27 p.m.	11.07 p.m.	0.12 a.m.
	10.47 p.m.		

Additional journeys operated to Racecourse Station on racedays.

Faretable

See Table 1

Journey Distance

11 km

Journey Time

See Table 2

Train Allocation/Carrying Capacity

See Table 3

Tai Po Line*Route***Tai Po to Hung Hom:** stopping at University, Sha Tin, Tai Wai, Kowloon Tong, and Mong Kok Stations.**Hung Hom to Tai Po:** stopping at Mong Kok, Kowloon Tong, Tai Wai, Sha Tin and University Stations.*Timetable**From Tai Po*

6.29 a.m.	7.10 a.m.	8.11 a.m.	9.11 a.m.	10.15 a.m.				
6.56 a.m.	7.25 a.m.	8.26 a.m.	9.27 a.m.	10.40 a.m.				
	7.41 a.m.	8.41 a.m.	9.46 a.m.	10.53 a.m.				
	7.56 a.m.	8.56 a.m.	9.55 a.m.					
Then at	17 until	5.11 p.m.	6.11 p.m.	7.14 p.m.	8.17 p.m.	9.17 p.m.	10.17 p.m.	11.02 p.m.
these mins.	37	5.26 p.m.	6.26 p.m.	7.35 p.m.	8.39 p.m.	9.38 p.m.		11.22 p.m.
pass each	57	5.41 p.m.	6.41 p.m.	7.57 p.m.	8.58 p.m.	9.57 p.m.		11.42 p.m.
hour		5.56 p.m.	6.56 p.m.					

From Hung Hom

6.26 a.m.	7.11 a.m.	8.11 a.m.	9.11 a.m.	10.07 a.m.				
6.47 a.m.	7.26 a.m.	8.27 a.m.	9.25 a.m.	10.24 a.m.				
	7.41 a.m.	8.41 a.m.	9.41 a.m.	10.47 a.m.				
	7.56 a.m.	8.56 a.m.						
Then at	7 until	5.11 p.m.	6.11 p.m.	7.11 p.m.	8.09 p.m.	9.09 p.m.	10.07 p.m.	11.12 p.m.
these mins.	27	5.26 p.m.	6.26 p.m.	7.27 p.m.	8.29 p.m.	9.27 p.m.	10.32 p.m.	
pass each	47	5.41 p.m.	6.41 p.m.	7.47 p.m.	8.47 p.m.	9.47 p.m.	10.52 p.m.	
hour		5.56 p.m.	6.56 p.m.					

Faretable
See Table 1

Journey Distance
22 km

Journey Time
See Table 2

Train Allocation/Carrying Capacity
See Table 3

Sheung Shui Line

Route

Sheung Shui to Hung Hom: stopping at Fanling, Tai Po, University, Sha Tin, Tai Wai, Kowloon Tong and Mong Kok Stations.

Hung Hom to Sheung Shui: stopping at Mong Kok, Kowloon Tong, Tai Wai, Sha Tin, University, Tai Po and Fanling Stations.

Timetable

From Sheung Shui

5.48 a.m.	6.13 a.m.	7.07 a.m.	8.00 a.m.	9.08 a.m.	10.20 a.m.				
	6.25 a.m.	7.13 a.m.	8.07 a.m.	9.22 a.m.	10.43 a.m.				
	6.33 a.m.	7.25 a.m.	8.15 a.m.	9.35 a.m.	10.56 a.m.				
	6.53 a.m.	7.36 a.m.	8.23 a.m.	9.50 a.m.					
		7.44 a.m.	8.30 a.m.						
		7.51 a.m.	8.36 a.m.						
			8.44 a.m.						
			8.51 a.m.						
Then at	14 until	4.12 p.m.	5.07 p.m.	6.00 p.m.	7.12 p.m.	8.14 p.m.	9.14 p.m.	10.14 p.m.	
these mins.	34	4.34 p.m.	5.15 p.m.	6.07 p.m.	7.34 p.m.	8.34 p.m.	9.34 p.m.	10.34 p.m.	
pass each	54	4.54 p.m.	5.21 p.m.	6.15 p.m.	7.54 p.m.	8.54 p.m.	9.54 p.m.		
hour			5.30 p.m.	6.21 p.m.					
			5.36 p.m.	6.30 p.m.					
			5.44 p.m.	6.36 p.m.					
			5.51 p.m.	6.44 p.m.					
				6.52 p.m.					

From Hung Hom

5.52 a.m.	6.10 a.m.	7.00 a.m.	8.00 a.m.	9.08 a.m.	Then at	12 until	4.12 p.m.
	6.30 a.m.	7.08 a.m.	8.08 a.m.	9.31 a.m.	these mins.	32	4.32 p.m.
	6.39 a.m.	7.15 a.m.	8.15 a.m.	9.52 a.m.	pass each	52	4.50 p.m.
	6.42 a.m.	7.23 a.m.	8.22 a.m.		hour		4.55 p.m.
	6.51 a.m.	7.31 a.m.	8.38 a.m.				
		7.38 a.m.	8.45 a.m.				
		7.45 a.m.	8.53 a.m.				
		7.53 a.m.					
5.00 p.m.	6.00 p.m.	7.14 p.m.	8.12 p.m.	9.12 p.m.	10.12 p.m.	11.40 p.m.	
5.08 p.m.	6.08 p.m.	7.32 p.m.	8.32 p.m.	9.32 p.m.	10.41 p.m.	11.52 p.m.	
5.15 p.m.	6.15 p.m.	7.52 p.m.	8.52 p.m.	9.52 p.m.			
5.23 p.m.	6.23 p.m.						
5.30 p.m.	6.30 p.m.						
5.38 p.m.	6.38 p.m.						
5.45 p.m.	6.45 p.m.						
5.53 p.m.	6.53 p.m.						

Faretable
See Table 1

Journey Distance
31 km

Journey Time
See Table 2

Train Allocation/Carrying Capacity
See Table 3

Lo Wu Line

Route

Lo Wu to Hung Hom: stopping at Sheung Shui, Fanling, Tai Po, University, Sha Tin, Tai Wai, Kowloon Tong and Mong Kok Stations.

Hung Hom to Lo Wu: stopping at Mong Kok, Kowloon Tong, Tai Wai, Sha Tin, University, Tai Po, Fanling and Sheung Shui Stations.

Timetable

From Lo Wu

6.00 a.m.	7.16 a.m.	8.07 a.m.	9.07 a.m.	10.10 a.m.	Then at	18 until	3.18 p.m.
6.40 a.m.	7.27 a.m.	8.22 a.m.	9.22 a.m.	10.25 a.m.	these mins.	38	3.38 p.m.
6.55 a.m.	7.36 a.m.	8.36 a.m.	9.39 a.m.	10.36 a.m.	pass each	58	
	7.52 a.m.	8.51 a.m.	9.55 a.m.	10.58 a.m.	hour		
4.01 p.m.	5.08 p.m.	6.08 p.m.	7.13 p.m.	8.18 p.m.	9.18 p.m.	10.18 p.m.	11.15 p.m.
4.18 p.m.	5.22 p.m.	6.22 p.m.	7.35 p.m.	8.38 p.m.	9.35 p.m.	10.35 p.m.	
4.38 p.m.	5.37 p.m.	6.36 p.m.	7.58 p.m.	8.58 p.m.	9.58 p.m.	10.38 p.m.	
4.55 p.m.	5.52 p.m.	6.53 p.m.					

From Hung Hom

7.05 a.m.	8.05 a.m.	9.05 a.m.	10.21 a.m.	Then at	1 until	4.01 p.m.	5.05 p.m.
7.20 a.m.	8.19 a.m.	9.20 a.m.	10.41 a.m.	these mins.	21	4.21 p.m.	5.20 p.m.
7.35 a.m.	8.34 a.m.	9.45 a.m.		pass each	41	4.44 p.m.	5.35 p.m.
7.50 a.m.	8.50 a.m.	9.57 a.m.		hour			5.50 p.m.
6.05 p.m.	7.01 p.m.	8.01 p.m.	9.01 p.m.	10.01 p.m.	11.01 p.m.		
6.20 p.m.	7.19 p.m.	8.21 p.m.	9.21 p.m.	10.21 p.m.	11.21 p.m.		
6.35 p.m.	7.41 p.m.	8.41 p.m.	9.41 p.m.				
6.50 p.m.							

Faretable
See Table 1

Journey Distance
34 km

Journey Time
See Table 2

Train Allocation/Carrying Capacity
See Table 3

Table 1

Ordinary Class Single Journey Ticket Faretable (as from 1st April 1985)**Local Travel**

	<i>Kowloon</i>	<i>Mong-kok</i>	<i>Kowloon Tong</i>	<i>Tai Wai</i>	<i>Sha Tin</i>	<i>Fo Tan</i>	<i>University</i>	<i>Tai Po</i>	<i>Fanling</i>	<i>Sheung Shui</i>	<i>Lo Wu</i>
	\$	\$	\$	\$	\$	\$	\$	\$	\$	\$	\$
Kowloon	—	1.50	1.50	2.50	2.50	3.00	3.50	4.00	5.00	5.00	12.00
Mongkok	1.50	—	1.50	2.50	2.50	3.00	3.50	4.00	5.00	5.00	12.00
Kowloon Tong	1.50	1.50	—	2.50	2.50	3.00	3.50	4.00	5.00	5.00	12.00
Tai Wai	2.50	2.50	2.50	—	1.50	1.50	1.50	2.50	3.00	3.00	10.00
Sha Tin	2.50	2.50	2.50	1.50	—	1.50	1.50	2.50	3.00	3.00	10.00
Fo Tan	3.00	3.00	3.00	1.50	1.50	—	1.50	2.00	3.00	3.00	9.00
University	3.50	3.50	3.50	1.50	1.50	1.50	—	1.50	2.50	2.50	8.50
Tai Po	4.00	4.00	4.00	2.50	2.50	2.00	1.50	—	1.50	1.50	8.00
Fanling	5.00	5.00	5.00	3.00	3.00	3.00	2.50	1.50	—	1.50	7.00
Sheung Shui	5.00	5.00	5.00	3.00	3.00	3.00	2.50	1.50	1.50	—	7.00
Lo Wu	12.00	12.00	12.00	10.00	10.00	9.00	8.50	8.00	7.00	7.00	—

Table 2

Travelling time (minutes)

	<i>Kowloon</i>	<i>Mong-kok</i>	<i>Kowloon Tong</i>	<i>Tai Wai</i>	<i>Sha Tin</i>	<i>University</i>	<i>Tai Po</i>	<i>Fanling</i>	<i>Sheung Shui</i>	<i>Lo Wu</i>
Kowloon	—	4	6	12	14	18	24	30	32	36
Mongkok	4	—	2	8	10	14	20	26	28	33
Kowloon Tong	6	2	—	6	8	12	18	24	27	31
Tai Wai	12	8	5	—	2	6	11	17	20	24
Sha Tin	14	10	8	2	—	4	10	16	19	23
University	18	14	12	7	5	—	6	12	15	18
Tai Po	24	20	18	13	11	6	—	6	9	13
Fanling	30	26	24	19	17	12	6	—	3	7
Sheung Shui	32	28	26	21	19	14	8	2	—	4
Lo Wu	36	32	29	24	22	17	11	6	3	—

Table 3

Train Allocation/Carrying Capacity

Weekdays: A total of 45 EMUs each with capacity for 250 passengers are interworked between the 4 lines.

Sundays: A total of 41 EMUs each with capacity for 250 passengers are interworked between the 4 lines.

Through train between Guangzhou and Kowloon**Route**

Guangzhou to Hung Hom: non-stop

Hung Hom to Guangzhou: non-stop

Timetable

From Guangzhou

8.45 a.m.

10.30 a.m.

6.39 p.m.

From Kowloon

8.25 a.m.

1.05 p.m.

2.35 p.m.

Journey time

2 hours 40 mins.

Faretable

HK\$17.00 per passenger per single trip

MASS TRANSIT RAILWAY CORPORATION SERVICES

1. *Schedule of Services*

Tsuen Wan Line

Route

Tsuen Wan to Central: stopping at Tai Wo Hau, Kwai Hing, Kwai Fong, Lai King, Lai Wan, Lai Chi Kok, Cheung Sha Wan, Sham Shui Po, Prince Edward, Argyle, Waterloo, Jordan, Tsim Sha Tsui, Admiralty Stations.

Central to Tsuen Wan: stopping at Admiralty, Tsim Sha Tsui, Jordan, Waterloo, Argyle, Prince Edward, Sham Shui Po, Cheung Sha Wan, Lai Chi Kok, Lai Wan, Lai King, Kwai Fong, Kwai Hing, Tai Wo Hau Stations.

Timetable

<i>From Tsuen Wan</i>	<i>Frequency minutes</i>	<i>From Central</i>	<i>Frequency minutes</i>
<i>Mondays to Fridays</i>		<i>Mondays to Fridays</i>	
6.01 a.m. - 6.22½ a.m.	5/6	6.06 a.m. - 6.52 a.m.	5/8
6.26½ a.m. - 7.14 a.m.	4	6.56 a.m. - 7.48 a.m.	4
7.17½ a.m. - 7.35½ a.m.	3	7.51 a.m. - 8.25 a.m.	3
7.37½ a.m. - 9.29½ a.m.	2/2½	8.27½ a.m. - 9.52 a.m.	2/2½
9.33 a.m. - 4.21 p.m.	4	9.56 a.m. - 5.26½ p.m.	3/4
4.27 p.m. - 4.54 p.m.	3	5.29 p.m. - 6.37½ p.m.	2½
4.56 p.m. - 6.04 p.m.	2½	6.40½ p.m. - 7.10½ p.m.	3
6.07 p.m. - 10.31½ p.m.	3/4	7.14 p.m. - 10.46 p.m.	4
10.35½ p.m. - 11.30 p.m.	5	10.51 p.m. - 11.36 p.m.	5/6
11.40½ p.m. - 0.31 a.m.	10	11.46 p.m. - 0.54 a.m.	9/10
<i>Saturdays</i>		<i>Saturdays</i>	
6.01 a.m. - 6.43½ a.m.	8/10	6.06 a.m. - 7.17 a.m.	6/8
6.47½ a.m. - 7.35½ a.m.	4	7.21 a.m. - 8.09 a.m.	4
7.38½ a.m. - 7.59½ a.m.	3	8.12 a.m. - 8.27 a.m.	3
8.02 a.m. - 8.59½ a.m.	2½	8.29½ a.m. - 9.27½ a.m.	2½
9.02½ a.m. - 6.20½ p.m.	3	9.20½ a.m. - 6.48½ p.m.	3
6.24½ a.m. - 10.30½ p.m.	4	6.52½ p.m. - 10.48½ p.m.	4
10.36½ p.m. - 11.06½ p.m.	6	10.54½ p.m. - 11.48½ p.m.	6
11.14½ p.m. - 0.31 a.m.	8/10	11.56 p.m. - 0.54 a.m.	8/10
<i>Sundays</i>		<i>Sundays</i>	
6.00 a.m. - 11.00 p.m.	5	6.05 a.m. - 6.40 a.m.	8/10
11.00 p.m. - 0.30 a.m.	8/10	6.40 a.m. - 11.10 p.m.	5
—	—	11.10 p.m. - 0.53 a.m.	8/10

Faretable

See table 1

Journey Distance

15.6 km

Journey Time

29 minutes

Train Allocation/Carrying Capacity (Mondays to Fridays)

30 8-car trains each with capacity for 2 500 passengers

Minimum number of passengers that can be carried during a peak hour in each direction 72 500

Train Allocation/Carrying Capacity (Saturdays)

27 8-car trains each with capacity for 2 500 passengers

Minimum number of passengers that can be carried during a peak hour in each direction 60 000

Train Allocation/Carrying Capacity (Sundays)

14 8-car trains each with capacity for 2 500 passengers

Minimum number of passengers that can be carried during a peak hour in *each* direction 30 000**Kwun Tong Line***Route***Kwun Tong to Waterloo:** stopping at Ngau Tau Kok, Kowloon Bay, Choi Hung, Diamond Hill, Wong Tai Sin, Lok Fu, Kowloon Tong, Shek Kip Mei, Prince Edward, Argyle Stations.**Waterloo to Kwun Tong:** stopping at Argyle, Prince Edward, Shek Kip Mei, Kowloon Tong, Lok Fu, Wong Tai Sin, Diamond Hill, Choi Hung, Kowloon Bay, Ngau Tau Kok Stations.*Timetable*

<i>From Kwun Tong</i>	<i>Frequency minutes</i>	<i>From Waterloo</i>	<i>Frequency minutes</i>
<i>Mondays to Fridays</i>		<i>Mondays to Fridays</i>	
6.00 a.m. - 6.23 a.m.	5/6	6.14 a.m. - 6.36½ a.m.	6/8
6.23 a.m. - 7.38 a.m.	3/4	6.36½ a.m. - 7.51½ a.m.	3/4
7.38 a.m. - 9.33½ a.m.	2½/2½	7.51½ a.m. - 9.51 a.m.	2½/2½
9.33½ a.m. - 4.41½ p.m.	4	9.51 a.m. - 4.59 p.m.	4
4.41½ p.m. - 7.00 p.m.	2½/3	4.59 p.m. - 7.22½ p.m.	2½/3
7.00 p.m. - 10.36 p.m.	4	7.22½ p.m. - 10.54½ p.m.	4
10.36 p.m. - 11.31 p.m.	5	10.54½ p.m. - 11.58½ p.m.	5
11.31 p.m. - 0.30 a.m.	9/10	11.58½ p.m. - 1.03 a.m.	9/10
<i>Saturdays</i>		<i>Saturdays</i>	
6.00 a.m. - 7.32 a.m.	8/10	6.14 a.m. - 7.16½ a.m.	8/10
7.32 a.m. - 8.00 a.m.	3	7.21 a.m. - 7.57 a.m.	4
8.00 a.m. - 9.00 a.m.	2½	8.00 a.m. - 8.21 a.m.	3
9.00 a.m. - 6.58 p.m.	3	8.23½ a.m. - 9.21 a.m.	2½
7.03 p.m. - 10.31 p.m.	4	9.24 a.m. - 7.08 p.m.	3
10.37 p.m. - 0.30 a.m.	6/10	7.12½ p.m. - 10.56½ p.m.	4
—	—	11.02½ p.m. - 1.03 a.m.	6/10
<i>Sundays</i>		<i>Sundays</i>	
6.00 a.m. - 6.40 a.m.	10	6.15 a.m. - 11.10 p.m.	5
6.40 a.m. - 11.00 p.m.	5	11.10 p.m. - 1.00 a.m.	8/10
11.00 p.m. - 0.30 a.m.	8/10	—	—

Faretable

See table 1

Journey Distance

10.5 km

Journey Time

21 minutes

Train Allocation/Carrying Capacity (Mondays to Fridays)

10 8-car trains each with capacity for 2 500 passengers

12 6-car trains each with capacity for 1 875 passengers

Minimum number of passengers that can be carried during a peak hour in *each* direction 61 250*Train Allocation/Carrying Capacity (Saturdays)*

10 8-car trains each with capacity for 2 500 passengers

9 6-car trains each with capacity for 1 875 passengers

Minimum number of passengers that can be carried during a peak hour in *each* direction 53 125

Train Allocation/Carrying Capacity (Sundays)

10 8-car trains each with capacity for 2 500 passengers

Minimum number of passengers that can be carried during a peak hour in *each* direction 30 000**Island Line****Route****Chai Wan to Admiralty:** stopping at Heng Fa Chuen, Shau Kei Wan, Sai Wan Ho, Tai Koo, Quarry Bay, North Point, Fortress Hill, Tin Hau, Causeway Bay, Wan Chai Stations.**Admiralty to Chai Wan:** stopping at Wan Chai, Causeway Bay, Tin Hau, Fortress Hill, North Point, Quarry Bay, Tai Koo, Sai Wan Ho, Shau Kei Wan, Heng Fa Chuen Stations.**Timetable**

<i>From Chai Wan</i>	<i>Frequency minutes</i>	<i>From Admiralty</i>	<i>Frequency minutes</i>
<i>Mondays to Fridays</i>		<i>Mondays to Fridays</i>	
6.05 a.m. - 6.30 a.m.	5/7	6.10 a.m. - 6.40 a.m.	10
6.30 a.m. - 7.10 a.m.	4	6.40 a.m. - 7.35 a.m.	4
7.10 a.m. - 9.15 a.m.	3/6	7.35 a.m. - 9.45 a.m.	3/6
9.15 a.m. - 4.45 p.m.	4	9.45 a.m. - 5.05 p.m.	4
4.45 p.m. - 7.50 p.m.	3/6	5.05 p.m. - 8.20 p.m.	3/6
7.50 p.m. - 10.40 p.m.	4	8.20 p.m. - 11.20 p.m.	4
10.40 p.m. - 11.30 p.m.	5/6	11.20 p.m. - 0.01 a.m.	5/6
11.30 p.m. - 0.36 a.m.	10	0.01 a.m. - 0.58 a.m.	9/10
<i>Saturdays</i>		<i>Saturdays</i>	
6.05 a.m. - 6.45 a.m.	7/9	6.09 a.m. - 7.15 a.m.	8/10
6.45 a.m. - 7.35 a.m.	4	7.15 a.m. - 8.05 a.m.	4
7.35 a.m. - 6.30 p.m.	3/6	8.05 a.m. - 7.00 p.m.	3/6
6.30 p.m. - 10.30 p.m.	4	7.00 p.m. - 11.00 p.m.	4
10.30 p.m. - 11.05 p.m.	6	11.00 p.m. - 11.35 p.m.	6
11.05 p.m. - 0.10 a.m.	8	11.35 p.m. - 0.58 a.m.	8/10
0.10 a.m. - 0.36 a.m.	9/10		
<i>Sundays</i>		<i>Sundays</i>	
6.05 a.m. - 6.25 a.m.	7/8	6.09 a.m. - 6.40 a.m.	7/10
6.25 a.m. - 11.25 p.m.	5	6.40 a.m. - 11.45 p.m.	5
11.25 p.m. - 0.36 a.m.	9/10	11.45 p.m. - 0.58 a.m.	9/10

Faretable

See table 1

Journey Distance

10.8 km

Journey Time

23 minutes

Train Allocation/Carrying Capacity (Mondays to Fridays)

17 8-car trains each with capacity for 2 500 passengers

Train Allocation/Carrying Capacity (Saturdays)

17 8-car trains each with capacity for 2 500 passengers

Train Allocation/Carrying Capacity (Sundays)

11 8-car trains each with capacity for 2 500 passengers

TABLE 1 MTR ADULT SINGLE-RIDE FARES (EFFECTIVE FROM 31 MAY 1985)

Island Line

		Central	Admiralty	Wan Chai	Causeway Bay	Tin Hau	Fortress Hill	North Point	Quarry Bay	Tai Koo	Sai Wan Ho	Shau Kei Wan	Heng Fa Chuen	Chai Wan
ISLAND LINE	Central		2.00	2.00	2.00	2.00	2.50	2.50	2.50	2.50	3.00	3.00	3.00	3.00
	Admiralty	2.00		2.00	2.00	2.00	2.50	2.50	2.50	2.50	3.00	3.00	3.00	3.00
	Wan Chai	2.00	2.00		2.00	2.00	2.00	2.50	2.50	2.50	3.00	3.00	3.00	3.00
	Causeway Bay	2.00	2.00	2.00		2.00	2.00	2.00	2.50	2.50	2.50	3.00	3.00	3.00
	Tin Hau	2.00	2.00	2.00	2.00		2.00	2.00	2.00	2.50	2.50	2.50	3.00	3.00
	Fortress Hill	2.50	2.50	2.00	2.00	2.00		2.00	2.00	2.00	2.50	2.50	2.50	2.50
	North Point	2.50	2.50	2.50	2.00	2.00	2.00		2.00	2.00	2.00	2.50	2.50	2.50
	Quarry Bay	2.50	2.50	2.50	2.50	2.00	2.00	2.00		2.00	2.00	2.00	2.50	2.50
	Tai Koo	2.50	2.50	2.50	2.50	2.50	2.00	2.00	2.00		2.00	2.00	2.00	2.50
	Sai Wan Ho	3.00	3.00	3.00	2.50	2.50	2.50	2.00	2.00	2.00		2.00	2.00	2.00
	Shau Kei Wan	3.00	3.00	3.00	3.00	2.50	2.50	2.50	2.00	2.00	2.00		2.00	2.00
	Heng Fa Chuen	3.00	3.00	3.00	3.00	3.00	2.50	2.50	2.50	2.00	2.00	2.00		2.00
	Chai Wan	3.00	3.00	3.00	3.00	3.00	2.50	2.50	2.50	2.50	2.00	2.00	2.00	
TSUN WAN LINE	Tsim Sha Tsui	3.50	3.50	3.50	4.00	4.00	4.00	4.00	4.00	4.50	4.50	4.50	4.50	4.50
	Jordan	3.50	3.50	3.50	4.00	4.00	4.00	4.00	4.00	4.50	4.50	4.50	4.50	4.50
	Yau Ma Tei	4.00	4.00	4.00	4.00	4.00	4.00	4.00	4.00	4.50	4.50	4.50	4.50	4.50
	Mong Kok	4.00	4.00	4.00	4.00	4.00	4.00	4.00	4.50	4.50	4.50	4.50	4.50	4.50
	Prince Edward	4.00	4.00	4.00	4.00	4.00	4.00	4.50	4.50	4.50	4.50	4.50	4.50	4.50
	Sham Shui Po	4.00	4.00	4.00	4.00	4.00	4.50	4.50	4.50	4.50	4.50	4.50	5.00	5.00
	Cheung Sha Wan	4.00	4.00	4.00	4.00	4.50	4.50	4.50	4.50	4.50	4.50	5.00	5.00	5.00
	Lai Chi Kok	4.50	4.50	4.50	4.50	4.50	4.50	4.50	4.50	4.50	5.00	5.00	5.00	5.00
	Mei Foo	4.50	4.50	4.50	4.50	4.50	4.50	4.50	4.50	5.00	5.00	5.00	5.00	5.00
	Lai King	4.50	4.50	4.50	4.50	4.50	4.50	4.50	5.00	5.00	5.00	5.00	5.00	5.00
	Kwai Fong	4.50	4.50	4.50	4.50	4.50	4.50	5.00	5.00	5.00	5.00	5.00	5.00	5.00
	Kwai Hing	4.50	4.50	4.50	4.50	4.50	5.00	5.00	5.00	5.00	5.00	5.00	5.00	5.00
	Tai Wo Hau	4.50	4.50	4.50	4.50	5.00	5.00	5.00	5.00	5.00	5.00	5.00	5.00	5.00
	Tsuen Wan	4.50	4.50	4.50	4.50	5.00	5.00	5.00	5.00	5.00	5.00	5.00	5.00	5.00
KWUN TONG LINE	Shek Kip Mei	4.00	4.00	4.00	4.00	4.00	4.50	4.50	4.50	4.50	4.50	4.50	4.50	4.50
	Kowloon Tong	4.00	4.00	4.00	4.00	4.50	4.50	4.50	4.50	4.50	4.50	4.50	4.50	4.50
	Lok Fu	4.50	4.50	4.50	4.50	4.50	4.50	4.50	4.50	4.50	4.50	4.50	4.50	4.50
	Wong Tai Sin	4.50	4.50	4.50	4.50	4.50	4.50	4.50	4.50	4.50	4.50	4.50	4.50	4.50
	Diamond Hill	4.50	4.50	4.50	4.50	4.50	4.50	4.50	4.50	4.50	4.50	4.50	4.50	4.50
	Choi Hung	4.50	4.50	4.50	4.50	4.50	4.50	4.50	4.50	4.50	4.50	4.50	4.50	4.50
	Kowloon Bay	4.50	4.50	4.50	4.50	4.50	4.50	4.50	4.50	4.50	4.50	4.50	4.50	4.50
	Ngau Tau Kok	4.50	4.50	4.50	4.50	4.50	4.50	4.50	4.50	4.50	4.50	4.50	4.50	4.50
	Kwun Tong	4.50	4.50	4.50	4.50	4.50	4.50	4.50	4.50	4.50	4.50	4.50	4.50	4.50

Notes: The child/student single-ride fares correspond to the adult fares as follows:—

Adult Fare

\$2.00, \$2.50, \$3.00

\$3.50, \$4.00, \$4.50, \$5.00

Child/Student Single Ride Fare

\$1.00

\$1.50

TABLE 1 MTR ADULT SINGLE-RIDE FARES (EFFECTIVE FROM 31 MAY 1985)
(Continued)

Tsuen Wan Line

		Tsim Sha Tsui	Jordan	Yau Ma Tei	Mong Kok	Prince Edward	Sham Shui Po	Chung Sha Wan	Lai Chi Kok	Mei Foo	Lai King	Kwai Fong	Kwai Hing	Tai Wo Hau	Tsuen Wan
ISLAND LINE	Central	3.50	3.50	4.00	4.00	4.00	4.00	4.00	4.50	4.50	4.50	4.50	4.50	4.50	4.50
	Admiralty	3.50	3.50	4.00	4.00	4.00	4.00	4.00	4.50	4.50	4.50	4.50	4.50	4.50	4.50
	Wan Chai	3.50	3.50	4.00	4.00	4.00	4.00	4.00	4.50	4.50	4.50	4.50	4.50	4.50	4.50
	Causeway Bay	4.00	4.00	4.00	4.00	4.00	4.00	4.00	4.50	4.50	4.50	4.50	4.50	4.50	4.50
	Tin Hau	4.00	4.00	4.00	4.00	4.00	4.00	4.50	4.50	4.50	4.50	4.50	4.50	5.00	5.00
	Fortress Hill	4.00	4.00	4.00	4.00	4.00	4.50	4.50	4.50	4.50	4.50	4.50	5.00	5.00	5.00
	North Point	4.00	4.00	4.00	4.00	4.50	4.50	4.50	4.50	4.50	5.00	5.00	5.00	5.00	5.00
	Quarry Bay	4.00	4.00	4.00	4.50	4.50	4.50	4.50	4.50	4.50	5.00	5.00	5.00	5.00	5.00
	Tai Koo	4.50	4.50	4.50	4.50	4.50	4.50	4.50	4.50	5.00	5.00	5.00	5.00	5.00	5.00
	Sai Wan Ho	4.50	4.50	4.50	4.50	4.50	4.50	4.50	5.00	5.00	5.00	5.00	5.00	5.00	5.00
	Shau Kei Wan	4.50	4.50	4.50	4.50	4.50	4.50	5.00	5.00	5.00	5.00	5.00	5.00	5.00	5.00
TSUEN WAN LINE	Heng Fa Chuen	4.50	4.50	4.50	4.50	4.50	5.00	5.00	5.00	5.00	5.00	5.00	5.00	5.00	5.00
	Chai Wan	4.50	4.50	4.50	4.50	4.50	5.00	5.00	5.00	5.00	5.00	5.00	5.00	5.00	5.00
	Tsim Sha Tsui		2.00	2.00	2.50	2.50	2.50	2.50	3.00	3.00	3.50	3.50	3.50	3.50	3.50
	Jordan		2.00	2.00	2.00	2.50	2.50	2.50	2.50	3.00	3.00	3.50	3.50	3.50	3.50
	Yau Ma Tei		2.00		2.00	2.00	2.00	2.50	2.50	2.50	3.00	3.00	3.50	3.50	3.50
	Mong Kok		2.50	2.00	2.00		2.00	2.00	2.50	2.50	2.50	3.00	3.00	3.00	3.00
	Prince Edward		2.50	2.50	2.00	2.00		2.00	2.00	2.50	2.50	2.50	3.00	3.00	3.00
	Sham Shui Po		2.50	2.50	2.00	2.00	2.00		2.00	2.00	2.50	2.50	2.50	3.00	3.00
	Cheung Sha Wan		2.50	2.50	2.50	2.00	2.00	2.00		2.00	2.00	2.50	2.50	2.50	3.00
	Lai Chi Kok		3.00	2.50	2.50	2.50	2.00	2.00		2.00	2.00	2.00	2.50	2.50	2.50
	Mei Foo		3.00	3.00	2.50	2.50	2.50	2.00	2.00		2.00	2.00	2.00	2.50	2.50
KWUN TONG LINE	Lai King		3.50	3.00	3.00	2.50	2.50	2.50	2.00	2.00		2.00	2.00	2.00	2.50
	Kwai Fong		3.50	3.50	3.00	3.00	2.50	2.50	2.50	2.00	2.00		2.00	2.00	2.00
	Kwai Hing		3.50	3.50	3.50	3.00	3.00	2.50	2.50	2.00	2.00			2.00	2.00
	Tai Wo Hau		3.50	3.50	3.50	3.00	3.00	2.50	2.50	2.50	2.00	2.00		2.00	2.00
	Tsuen Wan		3.50	3.50	3.50	3.00	3.00	3.00	2.50	2.50	2.50	2.00	2.00	2.00	
	Shek Kip Mei		2.50	2.50	2.00	2.00	2.00	2.00	2.00	2.50	2.50	2.50	3.00	3.00	3.00
	Kowloon Tong		2.50	2.50	2.50	2.00	2.00	2.00	2.50	2.50	2.50	3.00	3.00	3.00	3.00
	Lok Fu		3.00	2.50	2.50	2.50	2.00	2.00	2.50	2.50	3.00	3.00	3.00	3.50	3.50
	Wong Tai Sin		3.00	3.00	2.50	2.50	2.50	2.50	2.50	3.00	3.00	3.00	3.50	3.50	3.50
	Diamond Hill		3.00	3.00	3.00	2.50	2.50	2.50	2.50	3.00	3.00	3.00	3.50	3.50	3.50
	Choi Hung		3.00	3.00	3.00	3.00	2.50	2.50	3.00	3.00	3.50	3.50	3.50	3.50	3.50
KUN TONG LINE	Kowloon Bay		3.00	3.00	3.00	3.00	3.00	3.00	3.00	3.50	3.50	3.50	3.50	3.50	3.50
	Ngau Tau Kok		3.00	3.00	3.00	3.00	3.00	3.00	3.00	3.50	3.50	3.50	3.50	3.50	3.50
	Kwun Tong		3.00	3.00	3.00	3.00	3.00	3.00	3.00	3.50	3.50	3.50	3.50	3.50	3.50

Notes: The child/student single-ride fares correspond to the adult fares as follows:—

Adult Fare	Child/Student Single Ride Fare
\$2.00, \$2.50, \$3.00	\$1.00
\$3.50, \$4.00, \$4.50, \$5.00	\$1.50

TABLE 1 MTR ADULT SINGLE-RIDE FARES (EFFECTIVE FROM 31 MAY 1985)
(Continued)*Kwun Tong Line*

		Shek Kip Mei	Kowloon Tong	Lok Fu	Wong Tai Sin	Diamond Hill	Choi Hung	Kowloon Bay	Ngau Tau Kok	Kwun Tong
ISLAND LINE	Central	4.00	4.00	4.50	4.50	4.50	4.50	4.50	4.50	4.50
	Admiralty	4.00	4.00	4.50	4.50	4.50	4.50	4.50	4.50	4.50
	Wan Chai	4.00	4.00	4.50	4.50	4.50	4.50	4.50	4.50	4.50
	Causeway Bay	4.00	4.00	4.50	4.50	4.50	4.50	4.50	4.50	4.50
	Tin Hau	4.00	4.50	4.50	4.50	4.50	4.50	4.50	4.50	4.50
	Fortress Hill	4.50	4.50	4.50	4.50	4.50	4.50	4.50	4.50	4.50
	North Point	4.50	4.50	4.50	4.50	4.50	4.50	4.50	4.50	4.50
	Quarry Bay	4.50	4.50	4.50	4.50	4.50	4.50	4.50	4.50	4.50
	Tai Koo	4.50	4.50	4.50	4.50	4.50	4.50	4.50	4.50	4.50
	Sai Wan Ho	4.50	4.50	4.50	4.50	4.50	4.50	4.50	4.50	4.50
	Shau Kei Wan	4.50	4.50	4.50	4.50	4.50	4.50	4.50	4.50	4.50
	Heng Fa Chuen	4.50	4.50	4.50	4.50	4.50	4.50	4.50	4.50	4.50
	Chai Wan	4.50	4.50	4.50	4.50	4.50	4.50	4.50	4.50	4.50
TSUEN WAN LINE	Tsim Sha Tsui	2.50	2.50	3.00	3.00	3.00	3.00	3.00	3.00	3.00
	Jordan	2.50	2.50	2.50	3.00	3.00	3.00	3.00	3.00	3.00
	Yau Ma Tei	2.00	2.50	2.50	2.50	3.00	3.00	3.00	3.00	3.00
	Mong Kok	2.00	2.00	2.50	2.50	2.50	3.00	3.00	3.00	3.00
	Prince Edward	2.00	2.00	2.00	2.50	2.50	2.50	3.00	3.00	3.00
	Sham Shui Po	2.00	2.00	2.00	2.50	2.50	2.50	3.00	3.00	3.00
	Cheung Sha Wan	2.00	2.00	2.50	2.50	2.50	3.00	3.00	3.00	3.00
	Lai Chi Kok	2.00	2.50	2.50	2.50	3.00	3.00	3.00	3.00	3.00
	Mei Foo	2.50	2.50	2.50	3.00	3.00	3.00	3.50	3.50	3.50
	Lai King	2.50	2.50	3.00	3.00	3.00	3.50	3.50	3.50	3.50
	Kwai Fong	2.50	3.00	3.00	3.00	3.50	3.50	3.50	3.50	3.50
	Kwai Hing	3.00	3.00	3.00	3.50	3.50	3.50	3.50	3.50	3.50
	Tai Wo Hau	3.00	3.00	3.50	3.50	3.50	3.50	3.50	3.50	3.50
	Tsuen Wan	3.00	3.00	3.50	3.50	3.50	3.50	3.50	3.50	3.50
KWUN TONG LINE	Shek Kip Mei		2.00	2.00	2.00	2.50	2.50	2.50	3.00	3.00
	Kowloon Tong	2.00		2.00	2.00	2.00	2.50	2.50	2.50	2.50
	Lok Fu	2.00	2.00		2.00	2.00	2.00	2.50	2.50	2.50
	Wong Tai Sin	2.00	2.00	2.00		2.00	2.00	2.00	2.50	2.50
	Diamond Hill	2.50	2.00	2.00	2.00		2.00	2.00	2.00	2.50
	Choi Hung	2.50	2.50	2.00	2.00	2.00		2.00	2.00	2.00
	Kowloon Bay	2.50	2.50	2.50	2.00	2.00	2.00		2.00	2.00
	Ngau Tau Kok	3.00	2.50	2.50	2.50	2.00	2.00	2.00		2.00
	Kwun Tong	3.00	2.50	2.50	2.50	2.50	2.00	2.00	2.00	

Notes: The child/student single-ride fares correspond to the adult fares as follows:—

Adult Fare

\$2.00, \$2.50, \$3.00

\$3.50, \$4.00, \$4.50, \$5.00

Child/Student Single Ride Fare

\$1.00

\$1.50

INDEX

PUBLIC TRANSPORT SERVICES INDEX – BY AREA

Hong Kong Island*Area and Terminal**Terminating Services***Aberdeen**

Aberdeen Bus Terminus

CMB 70, 72

Pier at Reclamation 2A

Ferry to Ap Lei Chau, Sok Kwu Wan

Lok Yeung Street

CMB 884 KMB 884

Nam Ning Street

Green Minibus 5, 26, 35

Sai On Street

Green Minibus 27

Tung Sing Road

CMB 77

Shek Pai Wan Estate Bus
Terminus

CMB 7, 76, 95

Shek Pai Wan (Yue Hong
Street)

Green Minibus 4

Tin Wan (Ka Wo Street)

Green Minibus 11, 31

Tin Wan New Street

CMB 78, 79M

Ap Lei ChauPier north of Main Street Ap
Lei Chau

Ferry to Aberdeen

Ap Lei Chau Estate

Green Minibus 29

Ap Lei Chau Estate Bus
Terminus

CMB 90M, 91, 92, 95

Wai Fung Street

Green Minibus 27

Causeway Bay

Causeway Road

CMB 86, 304, 308

Cannon Street

Green Minibus 10

Hing Fat Street

CMB 111A, 112A KMB 111A, 112A

Jaffe Road

Green Minibus 11, 31

Keswick Street

Green Minibus 14, 21

Kingston Street

CMB 5B

Moreton Terrace Bus
Terminus

CMB 72, 72A, 76, 92

Pak Sha Road

Green Minibus 5

Paterson Street

CMB 15B, 24 Green Minibus 30

Tung Lo Wan Road

CMB 23B

Whitfield Road

CMB 5

Yee Wo Street

Tram

Yun Ping Road

Green Minibus 4, 28

*Area and Terminal**Terminating Services***Central**

Central Government Pier
 Outlying Districts Services Pier

 Central Harbour Services Pier
 Blake Pier
 Jubilee Street
 Edinburgh Place

Ferry to Sok Kwu Wan, Yung Shue Wan
Ferry To Cheung Chau, Mui Wo, Peng Chau, Tai O via Tuen Mun and Sha Lo Wan (Excursion)
Ferry to Sham Shui Po, Tai Kok Tsui, North Point, Tsuen Wan
Ferry to Kwun Tong, Tuen Mun, Discovery Bay, Yi Long Wan
Ferry to Jordan Road
CMB 12A, 17 Green Minibus 6, 7, 8, 9, 22 Ferry to
 Hung Hom, Tsim Sha Tsui

Central (Star Ferry) Bus
 Terminus

CMB 13

Central MTR Station

MTR

Des Voeux Road Central

Tram CMB 21

Douglas Street

CMB 81M, 90M, 781

Garden Road

Peak Tram

H.M.S. Tamar

Green Minibus 1, 2, 3

Murray Road

CMB 79M

Admiralty MTR Station

MTR Green Minibus 24, 25, 30

Admiralty MTR Station Bus
 Terminus (East)

CMB 8M, 10M, 11M, 15M, 20M, 22M, 25M, 61M

Admiralty MTR Station Bus
 Terminus (West)

CMB 1M, 12M, 40M, 305M

Connaught Place

CMB 12

Central Bus Station

CMB 3A, 4, 6, 7, 11, 15, 25, 37, 57, 61, 70, 75, 99, 260, 262, 721, 722

Lambeth Walk

Green Minibus 32

Queen Victoria Street

CMB 20, 22, 720

Wing Wo Street

CMB 10A, 80, 780

Rumsey Street

CMB 44

Chai Wan

Chai Wan Ferry Pier

Green Minibus 20 Ferry to Kwun Tong

Cape Collinson (Correctional
 Institution)

Green Minibus 18

Chai Wan Cemetery

CMB 89

Cheung Lee Street

Green Minibus 18

Hing Wah Estate

CMB 81, 81A, 81M, 781

Hing Man Estate

Green Minibus 20

On Yip Street

CMB 82, 82A, 84, 106, 882 KMB 106, 882

San Ha Street

CMB 8, 8M, 80, 83, 83A, 86, 308, 780

Sun Yip Street

Green Minibus 16, 20

Chung Hom Kok

Chung Hom Kok Road

CMB 62, 262 Green Minibus 16

*Area and Terminal**Terminating Services***Happy Valley**

Broom Road
 Happy Valley Bus Terminus
 Mount Nicholson Gap
 Purves Road
 Tai Hang Road
 Wong Nai Chung Road
 Sports Road

CMB 1
 CMB 5A
 Green Minibus 7
 Green Minibus 14
 CMB 19
 Tram CMB 1M, 102R KMB 102R
 CMB 101R KMB 101R

Jardine's Lookout

Clementi Road
 Mount Butler Road
 Mount Butler Quarry

Green Minibus 24
 CMB 11
 Green Minibus 24

Kennedy Town

Cadogan Street
 Holland Street
 Ka Wai Man Road
 Kennedy Town Bus Terminus
 Kwun Lung Lau
 Sands Street

Tram
 CMB 77 Green Minibus 23
 Green Minibus 13
 CMB 5A, 5C, 10, 101, 104, 881 KMB 101, 104, 881
 Green Minibus 12
 CMB 105, 113 KMB 105, 113

Mid-levels

Bowen Road
 Conduit Road
 Kotewall Road
 MacDonnell Road
 Park Road
 Po Shan Road
 Pokfield Road Bus Terminus
 Robinson Road
 Seymour Road

Green Minibus 9
 Green Minibus 3
 CMB 13
 CMB 12A
 CMB 12M, 23B
 Green Minibus 3
 CMB 3, 23, 103 KMB 103
 CMB 12, 45
 CMB 23A

Mount Davis

Mount Davis Road
 Victoria Road
 Sandy Bay
 Scenic Villa

CMB 3A
 CMB 5B
 Green Minibus 10
 Green Minibus 10

North Point

Ferry Concourse

CMB 10, 10A, 10M, 15A, 19, 23, 27, 38, 41, 62, 63, 82, 85,
 98, 122 KMB 122 Ferry to to Hung Hom, Kowloon
 City, Central, Kwun Tong, Tsuen Wan

*Area and Terminal**Terminating Services***Cheung Hong Street****Green Minibus 32****City Garden****CMB 16****Healthy Street East****Green Minibus 33****Healthy Street Central****CMB 10B****King's Road****Tram****Marble Road****CMB 112 KMB 112****Tin Hau Temple Road****CMB 25, 25M****Tong Shui Road****Tram****Braemar Hill Road****CMB 27 KMB 108 Green Minibus 25****Wilshire Tower****Green Minibus 25****Pok Fu Lam****Baguio Villas****Green Minibus 8, 28****Chi Fu Fa Yuen****CMB 37, 38 Green Minibus 22****Chinese Christian Cemetery****CMB 57****Pok Fu Lam Gardens****Green Minibus 22, 23****Quarry Bay****Taikoo Shing****CMB 21, 21M, 83, 721****Yau Man Street****CMB 22, 22M, 82A, 116, 722 KMB 116****Repulse Bay****Repulse Bay Road****CMB 61, 61M, 74****Sai Wan Ho****Ferry Concourse****CMB 9A, 14, 83A Green Minibus 19, 20 Ferry to Sam Ka Tsuen, Kowloon City, Kwun Tong, Rennie's Mill****O Pui Lung****Green Minibus 19****Shau Kei Wan Road****Tram****Tai Shek Street****Green Minibus 19****Sai Ying Poon****Centre Street****CMB 5, 47****Eastern Street****CMB 91 Green Minibus 12****Pok Fu Lam Road****Green Minibus 13****Shau Kei Wan****A Kung Ngam Road****CMB 85****Factory Street****CMB 9, 84****Kam Wa Street****CMB 102 KMB 102****Shau Kei Wan Bus Terminus****CMB 2, 20, 20M, 720****Nam On Street****CMB 89****Shau Kei Wan Road****Tram****Shau Kei Wan Main Street
East****Tram**

<i>Area and Terminal</i>	<i>Terminating Services</i>
Shek O	
Shek O Road	CMB 9, 9A
Shek Tong Tsui	
Whitty Street	Tram
Shouson Hill	
Deep Water Bay	Green Minibus 26
Ocean Park	CMB 48 Green Minibus 6
Ocean Park (Tai Shue Wan)	CMB 98, 99 Green Minibus 29
Shouson Hill Road	Green Minibus 6
So Kan Po	
Caroline Hill Road	CMB 17
Sheung Wan	
Cleverly Street Bus Terminus	CMB 3, 10B, 71
Des Voeux Road Central	Tram
Hollywood Road	CMB 24
Macau Ferry Pier	CMB 1, 2, 111, 121 KMB 111, 121, 200
Stanley	
Stanley Fort	CMB 14 Green Minibus 15
Stanley Prison	CMB 6, 73, 260
Stanley Village	CMB 63 Green Minibus 15, 16
Tai Hang	
Lai Tak Tsuen	CMB 11A, 11M, 23A, 81, 81A Green Minibus 21
Tai Hang Drive	Green Minibus 21
The Peak	
Old Peak Road	Green Minibus 2
Upper Peak Tram Terminus	Peak Tram CMB 15, 15A, 15B, 15M Green Minibus 1
Watford Road	Green Minibus 30
Wah Fu	
Wah Fu (Central)	CMB 41, 170 KMB 170
Wah Fu (North)	CMB 40, 40M, 47, 48, 73
Wah Fu (South)	CMB 4, 44, 45, 74, 304
Wan Chai	
Harbour Road	Green Minibus 33
Ferry Concourse	CMB 5C, 8, 11A, 40 Ferry to Jordan Road, Hung Hom
Fleming Road	Green Minibus 32
Lun Fat Street	Green Minibus 35

*Area and Terminal**Terminating Services***Wong Chuk Hang**

Grantham Hospital

Green Minibus 29

Heung Yip Road

Green Minibus 29

Shum Wan Pier Drive

Green Minibus 29Wong Chuk Hang Bus
Terminus**CMB 71, 72A, 75, 78****Kowloon***Area and Terminal**Terminating Services***Cheung Sha Wan**

Cheung Sha Wan MTR Station

MTR Green Minibus 11M

Cheung Shun Street

KMB 2F, 52, 60

Hing Wah Street

Green Minibus 11M

Kom Tsun Street

KMB 6D, 6E**Diamond Hill**

Diamond Hill MTR Station

MTR KMB 3M, 11M**Ho Man Tin**

Oi Man Estate

KMB 17, 18

Ho Man Tin Estate

Green Minibus 8

Waterloo Hill

Green Minibus 5M**Hung Hom**

Ferry Concourse

**KMB 3B, 5D, 7B, 13A, 15 Green Minibus 13 Ferry to
Central, Wan Chai, North Point**

Kowloon Station KCR

KCR KMB 1K, 2K, 5K

Whampoa Estate

Green Minibus 2, 6**Kowloon Bay**

Kowloon Bay MTR Station

MTR

Telford Gardens

KMB 5D Green Minibus N.T. Route 1

Kai Fuk THA

Green Minibus 26M**Kowloon City**

Ferry Concourse

**KMB 2E, 6C, 6F, 11B, 12A, 21, 45, 85, 85A, 85B, 891 Green
Minibus 15, 33 Ferry to North Point, Sai Wan Ho**

Kai Tak Air Cargo Terminal

KMB 25 Green Minibus 15Kai Tak Airport Passenger
Terminal**KMB 200, 201 Green Minibus 14, 15**

Shing Tak Street

KMB 5A, 108 CMB 108

Maidstone Road

Green Minibus 27M

Wai King Street

Green Minibus 7, 28M

*Area and Terminal**Terminating Services***Kowloon Tong**

Beacon Hill

Broadcast Drive

Kowloon Tong MTR Station

Kowloon Tong KCR Station

Kwun Tong

Cha Kwo Ling

Ferry Concourse

Kwun Tong MTR Station

Public Pier

Tsui Ping Road

Wan Hon Street

Yue Man Square

Yan Oi Court

Kai Yip Estate

Lok Wah Estate

Yuet Wah Street

Hong Lee Court (Ngok Yue Shan)

Lai Chi Kok

Lai Chi Kok (Amusement Park)

Lai Chi Kok (Bridge)

Mei Foo MTR Station

Lam Tin

Lam Tin Estate (North)

Lam Tin Estate (South)

Mong Kok

Argyle MTR Station

Mong Kok KCR Station

Prince Edward MTR Station

Sai Yeung Choi Street

Shanghai Street

Green Minibus 29

KMB 208 Green Minibus 13, 29

MTR KMB 70M, 81M, 82M, 82X Green Minibus 29, 61M

KCR

Green Minibus 23

KMB 5K, 11D, 13B, 13C, 15B, 23, 28A, 40, 74A, 80, 889
Ferry to North Point, Central, Sai Wan Ho Green
Minibus 36

MTR KMB 13M, 15M

Ferry to Chai Wan

KMB 11B, 11C

Green Minibus 23

CMB 101, 101R KMB 6E, 14A, 14C, 15C, 101, 101R
CMB 101, 101R Green Minibus 22M, 34M

Green Minibus 26M

KMB 13E, 24K

KMB 2A, 23M, 28A Green Minibus 22M

KMB 3D, 17, 19A, 26M, 38, 89, 89A

Green Minibus 35, 36

CMB 105 KMB 6A, 12, 105

CMB 102, 102R KMB 6, 6B, 6C, 12B, 18, 44, 86, 102, 102R
Green Minibus 90M, 92M

MTR

KMB 15, 15A, 15B, 15M, 15X, 16

KMB 15C Green Minibus 24

MTR CMB 112A KMB 24K, 27K, 112A Green
Minibus 27M, 28M, 30M, 31M

KCR Green Minibus 21K, 32K

MTR

KMB 59S

KMB 87A

<i>Area and Terminal</i>	<i>Terminating Services</i>
Ngau Chi Wan	
Choi Hung Estate	CMB 111A, 113, 121 KMB 5, 13, 29, 90, 91, 92, 93R, 111A, 113, 121
Choi Hung MTR Station	MTR KMB 21M, 91M
Choi Wan Estate	KMB 10, 21, 21M Green Minibus 16
Ping Shek Estate	CMB 111 KMB 9, 91R, 111 Green Minibus 16
Ngau Tau Kok	
Ngau Tau Kok MTR Station	MTR KMB 89B
Upper Ngau Tau Kok Estate	Green Minibus 35
Ngau Tau Kok Bus Terminus	KMB 6D, 14B
Piper's Hill	
Caldecott Road	Green Minibus 30M
Rennie's Mill	
Po Lam Road	KMB 90
San Po Kong	
Yi Lun Street	Green Minibus 19
Hong Keung Street	Green Minibus 20, 21K
Sau Mau Ping	
Sau Mau Ping Estate (Central)	KMB 1A, 13B, 13D, 13M
Sau Mau Ping Estate (Upper)	KMB 13A, 13C, 13E
Lower Sau Mau Ping	Green Minibus 34M
Sham Shui Po	
Ferry Concourse	KMB 12A, 31B, 33, 35A, 36A, 59A, 72 Green Minibus 32K Ferry to Central
Sham Shui Po MTR Station	MTR
Shek Kip Mei	
Nam Shan Estate	Green Minibus 10, 2
Shek Kip Mei MTR Station	MTR Green Minibus 9
Tai Hang Tung	KMB 2C, 4A
Chak On Estate	KMB 2D Green Minibus 30M
Upper Pak Tin Estate	CMB 104 KMB 2E, 104 Green Minibus 9, 12
Shun Lee	
Shun Lee Estate	KMB 23, 23M, 29, 42
Shun Tin Estate	KMB 26, 27K
So Uk	
So Uk Estate	CMB 112, 122 KMB 2, 2A, 112, 122 Green Minibus 11M

*Area and Terminal**Terminating Services***Tai Kok Tsui**

Ferry Concourse

KMB 10, 13D, 16, 32, 33A, 37, 44A, 46, 66, 72B, 87, 87B, 887
Ferry to Central

Lai Kok Estate

KMB 6F

Tai Tung Shun Chuen

Green Minibus 3, 12**Tsim Sha Tsui**

Canton Road Coach Terminus

KMB 26, 15X, 201, 208

Tsim Sha Tsui (East)

Green Minibus 1, 7, 31M

Hankow Road

Green Minibus 3, 4, 6

Haiphong Road

Green Minibus 1

Star Ferry

KMB 1, 1A, 2, 2C, 5, 5A, 5C, 6, 6A, 7, 8, 9, 15X, 25 **Ferry to Central**

Tsim Sha Tsui MTR Station

MTR

Middle Road

Green Minibus 8**Tsz Wan Shan**

Tsz Wan Shan Road

KMB 3A

Tsz Wan Shan Estate (North)

CMB 116 KMB 3B, 3C, 3D, 3M, 15A, 116 Green Minibus 18, 19, 20

Tsz Wan Shan Estate (South)

KMB 2F, 5C

Wan Wah Street

Green Minibus 37M**Wong Tai Sin**

Chuk Yuen

CMB 106 KMB 3, 3A, 6B, 11, 106 Green Minibus 18

Lok Fu

MTR CMB 103 KMB 7, 7B, 11C, 11D, 12B, 103
Green Minibus 14

Wong Tai Sin MTR Station

MTR Green Minibus 33, 37M

Tung Tau Estate

KMB 2D

Chuk Yuen Estate

KMB 1

Fu Shan

Green Minibus 33**Yau Ma Tei**

Jordan MTR Station

MTR

Jordan Road Ferry Concourse

KMB 3, 3C, 4A, 8, 11, 12, 13, 14, 14X, 30, 36B, 68, 70, 71
Ferry to Central, Wan Chai

Waterloo MTR Station

MTR**Yau Tong**

Ko Chiu Road

KMB 14, 14A, 14X Green Minibus 25

Sam Ka Tsuen Ferry

KMB 14C Green Minibus 24, 25 Ferry to Sai Wan Ho, Lei Yue Mun

Yan Wing Street

KMB 14B

Lei Yue Mun

Ferry to Sam Ka Tsuen

*Area and Terminal**Terminating Services***Yau Yat Chuen**

Peony Road

Green Minibus 4**New Territories***Area and Terminal**Terminating Services***Fan Ling**

Fanling KCR Station

Luk Keng

KCR KMB 69K Green Minibus 52K, 56K**KMB 69K, 74R Green Minibus 56K****Frontier**

Man Kam To (San Uk Ling)

Sha Tau Kok

Ta Kwu Ling

Ping Che (Sing Ping School)

KMB 73K**KMB 78K Green Minibus 55****KMB 79K****Green Minibus 52K****Sai Kung**

Clear Water Bay

Hang Hau

Ho Chung

Hoi Ha

Lady MacLehose Holiday Village

Nai Chung

Nam Shan

Pak Tam Chung

Rennie's Mill (Po Lam Road)

KMB 91, 91R**KMB 91M Ferry to Rennie's Mill****Green Minibus 2****Green Minibus 7****Green Minibus 9****KMB 99****Green Minibus 3****KMB 93R, 95R Green Minibus 7****KMB 90 Green Minibus 10, 10A Ferry to to Sai Wan Ho, Hang Hau****KMB 92, 94, 99 Green Minibus 1****Green Minibus 2, 3, 4, 9****Ferry to Ma Liu Shui, Sham Chung, Lai Chi Chong, Tai Tan, Chek Keng, Kau Lau Wan, Tap Mun****Ferry to Ma Liu Shui, Shap Sze Heung, Lai Chi Chong, Tai Tan, Chek Keng, Kau Lau Wan, Tap Mun****Green Minibus 4****KMB 94, 95R Ferry to Ma Liu Shui, Shap Sze Heung, Sham Chung, Lai Chi Chong, Tap Mun****Ferry to Ma Liu Shui, Shap Sze Heung, Sham Chung, Tai Tan, Chek Keng, Kau Lau Wan, Tap Mun****Ferry to Ma Liu Shui, Shap Sze Heung, Sham Chung, Lai Chi Chong, Tai Tan, Tap Mun****Ferry to Ma Liu Shui, Shap Sze Heung, Sham Chung, Lai Chi Chong, Tai Tan, Chek Keng, Tap Mun****Kau Lau Wan**

*Area and Terminal**Terminating Services***Sha Tin**

Chun Shek Estate

KMB 48A

Fo Tan

KMB 82K **Green Minibus 60K, 65**

Hin Tin

KMB 88K

Ho Tung Lau

KMB 88K

Lek Yuen Estate

KMB 87, 89

Ma Liu Shui

KCR **Ferry To Wu Kai Sha, Ma On Shan, Ping Chau (Mirs Bay) (excursion), Tap Mun via Shap Sze Heung, Sham Chung, Lai Chi Chong, Tai Tan, Chek Keng and Kau Lau Wan**

Ma On Shan

Ferry to Ma Liu Shui

Mei Lam Estate

KMB 80, 82K

Pok Hong Estate

KMB 87A, 89B

Sha Tin KCR Station

KCR **KMB 170** **Green Minibus 60K**

Sha Tin Race Course

KCR **KMB 848, 872, 881, 882, 884, 887, 888, 889, 891**

Siu Lek Yuen

KMB 86, 80K

Sui Wo Court

KMB 70M, 81K

Sun Chui Estate

KMB 80K, 85B

Sun Tin Wai Estate

KMB 81M, 81K, 87B

Tai Wai

KCR **KMB 72A, 85** **Green Minibus 61M**

Wo Che Estate

KMB 48, 71

Wu Kai Sha

Ferry to Ma Liu Shui

Yuen Chau Kok

KMB 69, 82M, 85A, 89A**Sheung Shui**

Choi Yuen

KMB 69, 73

Hang Tau

Green Minibus 50

Shek Wu Hui

KCR **KMB 70, 73K, 76K, 77K, 78K, 79K** **Green Minibus 50, 51, 55**

Ho Sheung Heung

Green Minibus 51**Tai Po**

Bride's Pool

KMB 75R

Kadoorie Farm

Green Minibus 25K

Kam Shan

Green Minibus 22K

Kwong Fuk Estate

KMB 72K

Sam Mun Tsai

KMB 74K **Green Minibus 20K**

Sheung Tsuen

KMB 65K

Tai Mei Tuk

KMB 75K

Tai Po Industrial Estate

KMB 72A, 72K, 73

Tai Po KCR Station

KCR **KMB 64K, 65K, 72K, 74K, 75K, 75R** **Green Minibus 20K 21K, 22K, 23K, 25K**

Tai Po Market

KMB 72, 872

<i>Area and Terminal</i>	<i>Terminating Services</i>
Tai Yuen	KMB 72B, 74A
Wai Tau	Green Minibus 21K
Wun Yiu	Green Minibus 23K
Tsuen Wan	
Chai Wan Kok West	KMB 30, 39A, 39M
Cheung Ching Estate	KMB 42, 43, 43M, 44A
Cheung Shan Estate	KMB 33B, 32M
Cheung Wan Temporary Housing Area	Green Minibus 88A, 88B
Cheung Lung (Route Twisk)	Green Minibus 80
Cheung Lung Street	Green Minibus 80, 83, 85, 86
Container Port Road	Green Minibus 87M
Tsuen Wan Ferry Concourse	KMB 31, 32B, 32R, 33, 33A, 34A, 34B, 35, 36, 39A, 40, 43, 43A, 46A, 48, 48A, 51, 52, 53, 848 Ferry to Central, North Point, Tsing Yi
Fu Yung Shan Road	Green Minibus 85
Ham Tin Street	Green Minibus 87, 87M, 91, 93
Ho Pui Street	Green Minibus 89, 98
Kwai Fong MTR Station	MTR KMB 31M, 36M, 43M, 52M, 67M Green Minibus 87M, 88, 88B, 88M
Kwai Hau Street (Kwai Shing Estate)	Green Minibus 89, 89M, 98
Kwai Hing MTR Station	MTR KMB 37M Green Minibus 89M
Kwai Shing Central Bus Terminus	KMB 37, 37M
Kwai Shing Circuit (outside Block 13)	Green Minibus 94
Kwai Shing East Bus Terminus	KMB 34, 34A, 38
Lai King MTR Station	MTR Green Minibus 46M, 47M
Lai King North (Lai King Hill Road)	KMB 45
Lai Kong Street	Green Minibus 46M, 90M, 91
Lai Yiu Estate (Lai Cho Road)	KMB 46, 46A
Lei Muk Shue Estate	KMB 36, 36A, 36B, 36M
Lo Wai	Green Minibus 81, 81M
Lung Yue Road (Tsing Lung Tau)	Green Minibus 96, 96M
On Chit Road	Green Minibus 83
Sham Tseng	KMB 34B
Shek Lei Estate (Tai Loong Street)	KMB 31, 31B, 31M
Shek Pai Street (Shek Lei Estate)	Green Minibus 86, 86M

Area and Terminal

Shek Wai Kok Estate
 Shek Yam Estate
 Shing Fong Street
 Shing Mun Reservoir
 Shiu Wo Street
 Tai Wo Hau MTR Station
 Tsing Yi Ferry Pier
 Tsing Yi Road (H.K. United Docks)
 Tsing Yi Town
 Tsuen Wan Centre (Tsuen King Circuit)
 Tsuen Wan MTR Station
 Tsuen Wan West
 Wah Yuen Chuen

Tuen Mun

Area 4B
 Butterfly Estate
 Castle Peak Bay (Castle Peak Road)
 Shan King
 Siu Hong Court
 Tai Hing Estate
 Tuen Mun Ferry
 Waldorf Garden, Area 37A

Yuen Long

Ha Chuk Yuen
 Hong Kong Street
 Kam Tin
 Kung Om
 Lau Fau Shan (Deep Bay Road)
 Long Chok Hang
 Ping Wui Street
 Sau Fu Street
 Sha Kiu (Tsim Bei Tsui Deep Bay Road)
 Sheung Tsuen (Shek Kong)
 Tai Fung Street
 Tai Sang Wai Rural Office

Terminating Services

KMB 32 Green Minibus 94
KMB 35, 35A
Green Minibus 87
KMB 32R Green Minibus 82, 82M
Green Minibus 81, 82
MTR Green Minibus 86M
Ferry to Tsuen Wan
Green Minibus 88M

KMB 43A, 44 Green Minibus 88A
Green Minibus 95, 95M

MTR KMB 32M, 39M, 52R, 59M, 60M, 66M, 68M
Green Minibus 95M, 96M
KMB 34
Green Minibus 47M, 92M, 93

Green Minibus 46
KMB 59, 59A, 59M, 59S, 61A
KMB 62

Green Minibus 45
KMB 62, 67M
KMB 59, 61, 66, 66M
KMB 52, 60, 60M, 63 Green Minibus 45, 46 Ferry to Hong Kong (Central), Tai O via Sha Lo Wan (Excursion)
KMB 52M

Green Minibus 38
Green Minibus 31, 32
KMB 51
Green Minibus 39
KMB 55 Green Minibus 34

Green Minibus 33
Green Minibus 39
Green Minibus 36, 37, 38
Green Minibus 35

KMB 54, 65K
Green Minibus 33, 34, 35
Green Minibus 36

*Area and Terminal**Terminating Services*

Tai Tong Road	KMB 56
Tan Kwai Tsuen	Green Minibus 32
Tong Yan San Tsuen	Green Minibus 31
Yau Tam Mei Village Office	Green Minibus 37
Yuen Long East (Fung Cheung Street)	KMB 53, 55, 61, 61A, 68
Yuen Long West (Kik Yeung Road)	KMB 54, 56, 63, 64K, 68M, 76K, 77K

Lantau Island

Mui Wo	NLB 1, 2, 3, 4, 5, 7, 8 Ferry to Central, Peng Chau, Cheung Chau, Chi Ma Wan
Ngong Ping	NLB 2
Tung Chung	NLB 3, 6
Chi Ma Wan	Ferry to Cheung Chau, Mui Wo, Peng Chau
Pui O	NLB 7
Cheung Sha Beach	NLB 8
Tong Fuk	NLB 4
Shek Pik	NLB 5
Tai O	NLB 1, 6 Ferry to Central via Sha Lo Wan and Tuen Mun (Excursion)
Sha Lo Wan	Ferry to Central via Tuen Mun (Excursion), Tai O (Excursion)
Discovery Bay	Ferry to Central
Yi Long Wan	Ferry to Central, Cheung Chau

Outlying Islands (except Lantau Island)

Cheung Chau	Ferry to Central, Peng Chau, Chi Ma Wan, Mui Wo, Yi Long Wan
Hei Ling Chau	Ferry to Peng Chau
Lamma Island	
—Sok Kwu Wan	Ferry to Central, Yung Shue Wan, Aberdeen
—Yung Shue Wan	Ferry to Central, Sok Kwu Wan
Peng Chau	Ferry to Central, Cheung Chau, Mui Wo, Chi Ma Wan, Hei Ling Chau
Ping Chau (Mirs Bay)	Ferry to Ma Liu Shui (Excursion)
Tap Mun	Ferry to Ma Liu Shui via Kau Lau Wan, Chek Keng, Tai Tan, Lai Chi Chong, Sham Chung, Shap Sze Heung





HKS
T77 G9

2136730

Guide to Hong Kong's bus, light
bus, rail & ferry services.
1985.

[illegible]

