

THE UNIVERSITY OF HONG KONG
LIBRARIES





Hong Kong Collection




6 SEP 1986

Guide to Hong Kong's Bus, Light Bus, Rail and Ferry Services



Transport Department
January 1984



GUIDE
TO
HONG KONG'S BUS, LIGHT BUS, RAIL
AND
FERRY SERVICES

GUIDE TO HONG KONG'S BUS, LIGHT BUS, RAIL AND FERRY SERVICES

Foreword

Public Transport Services by Operators

Mass Transit Railway Corporation Services	D1529
Hongkong Tramways Limited Services	D1533
Peak Tramways Company Limited Services	D1537
China Motor Bus Company Limited Services	D1539
Kowloon Motor Bus Company (1933) Limited Services	D1625
New Lantao Bus Company (1973) Limited Services	D1783
Public Light Bus 'Maxicab' Services	
Hong Kong Island	D1797
Kowloon	D1825
New Territories	D1848
'Star' Ferry Company Services	D1883
Hongkong and Yaumati Ferry Company Services	D1886
Other Ferry Services	D1912
Kowloon-Canton Railway Services	D1963

Public Transport Services by Areas

Hong Kong Island	(1)
Kowloon	(5)
New Territories including Outlying Islands	(9)

FOREWORD

This Guide is the second edition published by the Transport Department containing information on all scheduled public transport including 'kaito' ferry services in Hong Kong. It gives details of the comprehensive network of public transport services now available to travellers. The size of this guide reflects the wide range and diversity of transport services in the territory.

Generally the details in the Guide indicate the position in January 1984. However the network is constantly being expanded and modified to meet growing demand in the urban area and the development on new towns in the New Territories. As a result some of the details in the Guide will require revision and for this purpose it is hoped to re-publish the Guide annually.

The first part of the Guide gives the detailed 'Schedules of Services' containing routes, fares and timetables. The second part is an area index with public transport information grouped on an area basis. By cross referencing the two parts, it is possible to identify the most convenient public transport services for any particular journey.



(P. F. LEEDS)
Commissioner for Transport

G.N. (S.) 41 of 1984

TRANSPORT DEPARTMENT

SCHEDULE OF PUBLIC TRANSPORT SERVICES

This schedule of public transport services is published for general information.

MASS TRANSIT RAILWAY CORPORATION SERVICES

1. *Schedule of Services*

Tsuen Wan Line

Route

Tsuen Wan to Central: stopping at Tai Wo Hau, Kwai Hing, Kwai Fong, Lai King, Lai Wan, Lai Chi Kok, Cheung Sha Wan, Sham Shui Po, Prince Edward, Argyle, Waterloo, Jordan, Tsim Sha Tsui, Admiralty Stations.

Central to Tsuen Wan: stopping at Admiralty, Tsim Sha Tsui, Jordan, Waterloo, Argyle, Prince Edward, Sham Shui Po, Cheung Sha Wan, Lai Chi Kok, Lai Wan, Lai King, Kwai Fong, Kwai Hing, Tai Wo Hau Stations.

Timetable

<i>From Tsuen Wan</i>	<i>Frequency minutes</i>	<i>From Central</i>	<i>Frequency minutes</i>
<i>Mondays to Fridays</i>		<i>Mondays to Fridays</i>	
6.01 a.m. - 6.22½ a.m.	5/6	6.06 a.m. - 6.52 a.m.	5/8
6.22½ a.m. - 7.14 a.m.	4	6.52 a.m. - 7.47 a.m.	4
7.14 a.m. - 7.37½ a.m.	3	7.47 a.m. - 8.07½ a.m.	3
7.37½ a.m. - 8.55 a.m.	2/2½	8.07½ a.m. - 9.25 a.m.	2/2½
8.55 a.m. - 9.30 a.m.	3	9.25 a.m. - 10.03½ a.m.	3
9.30 a.m. - 3.29 p.m.	4	10.03½ a.m. - 3.58½ p.m.	4
3.29 p.m. - 4.33 p.m.	3	3.58½ p.m. - 5.05½ p.m.	3
4.33 p.m. - 5.47 p.m.	2½	5.05½ p.m. - 6.08 p.m.	2½
5.47 p.m. - 7.02 p.m.	3	6.08 p.m. - 7.31½ p.m.	3
7.02 p.m. - 9.54 p.m.	4	7.31½ p.m. - 10.20 p.m.	4
9.54 p.m. - 0.31 a.m.	5/10	10.20 p.m. - 11.14 p.m.	5
		11.14 p.m. - 0.54 a.m.	7/10
<i>Saturdays</i>		<i>Saturdays</i>	
6.01 a.m. - 6.47½ a.m.	8/10	6.06 a.m. - 7.21 a.m.	6/8
6.47½ a.m. - 7.38½ a.m.	4	7.21 a.m. - 8.21 a.m.	4
7.38½ a.m. - 8.02 a.m.	3	8.21 a.m. - 8.29½ a.m.	3
8.02 a.m. - 9.02½ a.m.	2½	8.29½ a.m. - 9.20½ a.m.	2½
9.02½ a.m. - 6.24½ p.m.	3	9.20½ a.m. - 6.52½ p.m.	3
6.24½ p.m. - 10.36½ p.m.	4	6.52½ p.m. - 10.54½ p.m.	4
10.36½ p.m. - 11.14½ p.m.	6	10.54½ p.m. - 11.56 p.m.	6
11.14½ p.m. - 0.31 a.m.	8/10	11.56 p.m. - 0.54 a.m.	8/10
<i>Sundays</i>		<i>Sundays</i>	
6.00 a.m. - 11.00 p.m.	5	6.05 a.m. - 6.40 a.m.	8/10
11.00 p.m. - 0.30 a.m.	8/10	6.40 a.m. - 11.10 p.m.	5
		11.10 p.m. - 0.53 a.m.	8/10

Faretable

See table 1

Journey Distance

15.6 km

Journey Time

29 minutes

Train Allocation/Carrying Capacity (Mondays to Fridays)

30 8-car trains each with capacity for 2 500 passengers

Minimum number of passengers that can be carried during a peak hour in *each* direction 67 500*Train Allocation/Carrying Capacity (Saturdays)*

27 8-car trains each with capacity for 2 500 passengers

Minimum number of passengers that can be carried during a peak hour in *each* direction 60 000*Train Allocation/Carrying Capacity (Sundays)*

14 8-car trains each with capacity for 2 500 passengers

Minimum number of passengers that can be carried during a peak hour in *each* direction 30 000**Kwun Tong Line***Route***Kwun Tong to Waterloo:** stopping at Ngau Tau Kok, Kowloon Bay, Choi Hung, Diamond Hill, Wong Tai Sin, Lok Fu, Kowloon Tong, Shek Kip Mei, Prince Edward, Argyle Stations.**Waterloo to Kwun Tong:** stopping at Argyle, Prince Edward, Shek Kip Mei, Kowloon Tong, Lok Fu, Wong Tai Sin, Diamond Hill, Choi Hung, Kowloon Bay, Ngau Tau Kok Stations.*Timetable*

<i>From Kwun Tong</i>	<i>Frequency minutes</i>	<i>From Waterloo</i>	<i>Frequency minutes</i>
<i>Mondays to Fridays</i>		<i>Mondays to Fridays</i>	
6.00 a.m. - 6.50 a.m.	5/9	6.14 a.m. - 7.08½ a.m.	5/6
6.50 a.m. - 7.32 a.m.	3/4	7.08½ a.m. - 7.38½ a.m.	3/4
7.32 a.m. - 8.55½ a.m.	2/2½	7.38½ a.m. - 9.13 a.m.	2/2½
8.55½ a.m. - 9.34½ a.m.	3	9.13 a.m. - 9.47 a.m.	3
9.34½ a.m. - 3.47 p.m.	4	9.47 a.m. - 4.59½ p.m.	4
3.47 p.m. - 5.03½ p.m.	3	4.59½ p.m. - 5.16½ p.m.	3
5.03½ p.m. - 5.53 p.m.	2½	5.16½ p.m. - 6.19½ p.m.	2½
5.53 p.m. - 7.34½ p.m.	3	6.19½ p.m. - 7.44 p.m.	3
7.34½ p.m. - 9.59½ p.m.	4	7.44 p.m. - 10.33 p.m.	4
9.59½ p.m. - 0.30 a.m.	5/10	10.33 p.m. - 1.03 a.m.	5/10
<i>Saturdays</i>		<i>Saturdays</i>	
6.00 a.m. - 7.39 a.m.	8/10	6.14 a.m. - 7.21 a.m.	8/10
7.39 a.m. - 8.00 a.m.	3	7.21 a.m. - 8.00 a.m.	4
8.00 a.m. - 9.00 a.m.	2½	8.00 a.m. - 8.23½ a.m.	3
9.00 a.m. - 7.03 p.m.	3	8.23½ a.m. - 9.24 a.m.	2½
7.03 p.m. - 10.37 p.m.	4	9.24 a.m. - 7.12½ p.m.	3
10.37 p.m. - 0.30 a.m.	6/10	7.12½ p.m. - 11.02½ p.m.	4
		11.02½ p.m. - 1.03 a.m.	6/10
<i>Sundays</i>		<i>Sundays</i>	
6.00 a.m. - 6.40 a.m.	10	6.15 a.m. - 11.10 p.m.	5
6.40 a.m. - 11.00 p.m.	5	11.10 p.m. - 1.00 a.m.	8/10
11.00 p.m. - 0.30 a.m.	8/10		

Faretable

See table 1

Journey Distance

10.5 km

Journey Time

21 minutes

Train Allocation/Carrying Capacity (Mondays to Fridays)

8 8-car each with capacity for 2 500 passengers

13 6-car each with capacity for 1 875 passengers

Minimum number of passengers that can be carried during a peak hour in *each* direction 54 400*Train Allocation/Carrying Capacity (Saturdays)*

8 8-car trains each with capacity for 2 500 passengers

11 6-car trains each with capacity for 1 875 passengers

Minimum number of passengers that can be carried during a peak hour in *each* direction 51 250*Train Allocation/Carrying Capacity (Sundays)*

10 8-car trains each with capacity for 2 500 passengers

Minimum number of passengers that can be carried during a peak hour in *each* direction 30 000

TABLE 1 MTR ADULT SINGLE JOURNEY FARES—EFFECTIVE FROM 16 MAY 1983

D1532

S. S. NO. 4 TO GAZETTE NO. 22/1984

Origin Station	DESTINATION STATION																									
	Central	Admiralty	Tsim Sha Tsui	Jordan	Waterloo	Argyle	Shek Kip Mei	Kowloon Tong	Lok Fu	Wong Tai Sin	Diamond Hill	Choi Hung	Kowloon Bay	Ngau Tau Kok	Kwan Teng	Prince Edward	Shun Cheung	Sha Wan	Lai Chi Kok	Lai Wan	Lai King	Kwai Fong	Kwai Hong	Tai Wo	Tsuen Wan	
Central		\$1.50	\$3.00	\$3.00	\$3.50	\$3.50	\$3.50	\$3.50	\$4.00	\$4.00	\$4.00	\$4.00	\$4.00	\$4.00	\$4.00	\$3.50	\$3.50	\$4.00	\$4.00	\$4.00	\$4.00	\$4.00	\$4.00	\$4.00	\$4.00	\$4.00
Admiralty	\$1.50		\$3.00	\$3.00	\$3.50	\$3.50	\$3.50	\$4.00	\$4.00	\$4.00	\$4.00	\$4.00	\$4.00	\$4.00	\$4.00	\$3.50	\$3.50	\$4.00	\$4.00	\$4.00	\$4.00	\$4.00	\$4.00	\$4.00	\$4.00	\$4.00
Tsim Sha Tsui	\$3.00	\$3.00		\$1.50	\$1.50	\$2.00	\$2.00	\$2.00	\$2.50	\$2.50	\$2.50	\$2.50	\$2.50	\$2.50	\$2.50	\$2.00	\$2.00	\$2.50	\$2.50	\$3.00	\$3.00	\$3.00	\$3.00	\$3.00	\$3.00	\$3.00
Jordan	\$3.00	\$3.00	\$1.50		\$1.50	\$1.50	\$2.00	\$2.00	\$2.00	\$2.50	\$2.50	\$2.50	\$2.50	\$2.50	\$2.00	\$2.00	\$2.00	\$2.00	\$2.50	\$2.50	\$3.00	\$3.00	\$3.00	\$3.00	\$3.00	\$3.00
Waterloo	\$3.50	\$3.50	\$1.50	\$1.50		\$1.50	\$1.50	\$2.00	\$2.00	\$2.00	\$2.50	\$2.50	\$2.50	\$2.50	\$2.50	\$1.50	\$1.50	\$2.00	\$2.00	\$2.50	\$2.50	\$2.50	\$3.00	\$3.00	\$3.00	\$3.00
Argyle	\$3.50	\$3.50	\$2.00	\$1.50	\$1.50		\$1.50	\$1.50	\$2.00	\$2.00	\$2.00	\$2.50	\$2.50	\$2.50	\$2.50	\$1.50	\$1.50	\$2.00	\$2.00	\$2.50	\$2.50	\$2.50	\$2.50	\$2.50	\$2.50	\$2.50
Shek Kip Mei	\$3.50	\$3.50	\$2.00	\$2.00	\$1.50	\$1.50		\$1.50	\$1.50	\$1.50	\$2.00	\$2.00	\$2.00	\$2.50	\$2.50	\$1.50	\$1.50	\$1.50	\$2.00	\$2.00	\$2.00	\$2.00	\$2.50	\$2.50	\$2.50	\$2.50
Kowloon Tong	\$3.50	\$3.50	\$2.00	\$2.00	\$2.00	\$1.50	\$1.50		\$1.50	\$1.50	\$1.50	\$2.00	\$2.00	\$2.00	\$2.00	\$1.50	\$1.50	\$2.00	\$2.00	\$2.00	\$2.00	\$2.50	\$2.50	\$2.50	\$2.50	\$2.50
Lok Fu	\$4.00	\$4.00	\$2.50	\$2.00	\$2.00	\$2.00	\$1.50	\$1.50		\$1.50	\$1.50	\$1.50	\$2.00	\$2.00	\$2.00	\$1.50	\$1.50	\$2.00	\$2.00	\$2.00	\$2.00	\$2.50	\$2.50	\$2.50	\$3.00	\$3.00
Wong Tai Sin	\$4.00	\$4.00	\$2.50	\$2.50	\$2.00	\$2.00	\$1.50	\$1.50	\$1.50		\$1.50	\$1.50	\$1.50	\$2.00	\$2.00	\$2.00	\$2.00	\$2.00	\$2.00	\$2.50	\$2.50	\$2.50	\$3.00	\$3.00	\$3.00	\$3.00
Diamond Hill	\$4.00	\$4.00	\$2.50	\$2.50	\$2.50	\$2.00	\$2.00	\$1.50	\$1.50	\$1.50		\$1.50	\$1.50	\$1.50	\$2.00	\$2.00	\$2.00	\$2.00	\$2.50	\$2.50	\$2.50	\$3.00	\$3.00	\$3.00	\$3.00	\$3.00
Choi Hung	\$4.00	\$4.00	\$2.50	\$2.50	\$2.50	\$2.50	\$2.00	\$2.00	\$1.50	\$1.50	\$1.50		\$1.50	\$1.50	\$1.50	\$2.00	\$2.00	\$2.50	\$2.50	\$2.50	\$3.00	\$3.00	\$3.00	\$3.00	\$3.00	\$3.00
Kowloon Bay	\$4.00	\$4.00	\$2.50	\$2.50	\$2.50	\$2.50	\$2.00	\$2.00	\$2.00	\$1.50	\$1.50	\$1.50		\$1.50	\$1.50	\$2.50	\$2.50	\$2.50	\$3.00	\$3.00	\$3.00	\$3.00	\$3.00	\$3.00	\$3.00	\$3.00
Ngau Tau Kok	\$4.00	\$4.00	\$2.50	\$2.50	\$2.50	\$2.50	\$2.50	\$2.00	\$2.00	\$2.00	\$1.50	\$1.50	\$1.50		\$1.50	\$2.50	\$2.50	\$2.50	\$3.00	\$3.00	\$3.00	\$3.00	\$3.00	\$3.00	\$3.00	\$3.00
Kwan Teng	\$4.00	\$4.00	\$2.50	\$2.50	\$2.50	\$2.50	\$2.50	\$2.00	\$2.00	\$2.00	\$2.00	\$1.50	\$1.50	\$1.50		\$2.50	\$2.50	\$2.50	\$2.50	\$3.00	\$3.00	\$3.00	\$3.00	\$3.00	\$3.00	\$3.00
Prince Edward	\$3.50	\$3.50	\$2.00	\$2.00	\$1.50	\$1.50	\$1.50	\$1.50	\$1.50	\$2.00	\$2.00	\$2.00	\$2.50	\$2.50	\$2.50		\$1.50	\$1.50	\$1.50	\$2.00	\$2.00	\$2.00	\$2.50	\$2.50	\$2.50	\$2.50
Sham Shui Po	\$3.50	\$3.50	\$2.00	\$2.00	\$1.50	\$1.50	\$1.50	\$1.50	\$1.50	\$2.00	\$2.00	\$2.00	\$2.50	\$2.50	\$2.50	\$1.50		\$1.50	\$1.50	\$2.00	\$2.00	\$2.00	\$2.50	\$2.50	\$2.50	\$2.50
Cheung Sha Wan	\$3.50	\$3.50	\$2.00	\$2.00	\$2.00	\$1.50	\$1.50	\$1.50	\$2.00	\$2.00	\$2.00	\$2.50	\$2.50	\$2.50	\$2.50	\$1.50	\$1.50		\$1.50	\$1.50	\$1.50	\$2.00	\$2.00	\$2.00	\$2.50	\$2.50
Lai Chi Kok	\$4.00	\$4.00	\$2.50	\$2.00	\$2.00	\$2.00	\$1.50	\$2.00	\$2.00	\$2.00	\$2.50	\$2.50	\$2.50	\$2.50	\$2.50	\$1.50	\$1.50	\$1.50		\$1.50	\$1.50	\$1.50	\$2.00	\$2.00	\$2.00	\$2.00
Lai Wan	\$4.00	\$4.00	\$2.50	\$2.50	\$2.00	\$2.00	\$2.00	\$2.00	\$2.50	\$2.50	\$2.50	\$3.00	\$3.00	\$3.00	\$2.00	\$1.50	\$1.50	\$1.50		\$1.50	\$1.50	\$1.50	\$1.50	\$1.50	\$2.00	\$2.00
Lai King	\$4.00	\$4.00	\$3.00	\$2.50	\$2.50	\$2.00	\$2.00	\$2.00	\$2.50	\$2.50	\$3.00	\$3.00	\$3.00	\$3.00	\$2.00	\$2.00	\$1.50	\$1.50	\$1.50		\$1.50	\$1.50	\$1.50	\$1.50	\$1.50	\$2.00
Kwai Fong	\$4.00	\$4.00	\$3.00	\$3.00	\$2.50	\$2.50	\$2.00	\$2.50	\$2.50	\$2.50	\$3.00	\$3.00	\$3.00	\$3.00	\$3.00	\$2.00	\$2.00	\$2.00	\$1.50	\$1.50	\$1.50		\$1.50	\$1.50	\$1.50	\$1.50
Kwai Hong	\$4.00	\$4.00	\$3.00	\$3.00	\$3.00	\$2.50	\$2.50	\$2.50	\$2.50	\$3.00	\$3.00	\$3.00	\$3.00	\$3.00	\$3.00	\$2.00	\$2.00	\$2.00	\$2.00	\$1.50	\$1.50	\$1.50		\$1.50	\$1.50	\$1.50
Tai Wo Hau	\$4.00	\$4.00	\$3.00	\$3.00	\$3.00	\$2.50	\$2.50	\$2.50	\$3.00	\$3.00	\$3.00	\$3.00	\$3.00	\$3.00	\$3.00	\$2.50	\$2.50	\$2.00	\$2.00	\$1.50	\$1.50	\$1.50		\$1.50	\$1.50	\$1.50
Tsuen Wan	\$4.00	\$4.00	\$3.00	\$3.00	\$3.00	\$2.50	\$2.50	\$2.50	\$3.00	\$3.00	\$3.00	\$3.00	\$3.00	\$3.00	\$3.00	\$2.50	\$2.50	\$2.00	\$2.00	\$2.00	\$1.50	\$1.50	\$1.50		\$1.50	\$1.50

Note: Child-student single journey fares correspond to adult fares as follows:

Adult Single Journey Fare
\$1.50, \$2.00
\$2.50, \$3.00, \$3.50, \$4.00

Child Student Single Journey Fare
\$1.00
\$1.50

HONG KONG TRAMWAYS LIMITED SERVICES1. *Schedule of Services***Western Market to Shau Kei Wan***Route*

Western Market to Shau Kei Wan: via Des Voeux Road Central, Queensway, Hennessy Road, Johnston Road, Hennessy Road, Yee Wo Street, Causeway Road, King's Road, Shau Kei Wan Road and Shau Kei Wan Main Street East.

Shau Kei Wan to Western Market: via Shau Kei Wan Main Street East, Shau Kei Wan Road, King's Road, Causeway Road, Yee Wo Street, Hennessy Road, Johnston Road, Hennessy Road, Queensway, Des Voeux Road Central, Morrison Street, Cleverly Street and Des Voeux Road Central.

Timetable

<i>From Western Market</i>	<i>From Shau Kei Wan</i>	<i>Frequency minutes</i>
6.17 a.m. - 11.47 p.m.	6.06 a.m. - 11.45 p.m.	2
Frequency may be adjusted to suit traffic requirements		

Faretable

60 cents per Single Adult Journey
(20 cents per children under 12 years)
Monthly tickets \$50
30 cents for Student Travel Card Holder

Journey Distance

10.6 km

Journey Time

40 minutes (as scheduled)

Car Allocation/Carrying Capacity

42 tramcars each with capacity for 139 passengers
Minimum number of passengers that can be carried during a peak hour from *each* terminal point:
4 170
One man operated

Happy Valley to Shau Kei Wan*Route*

Happy Valley to Shau Kei Wan: via Wong Nai Chung Road, Morrison Hill Road, Tin Lok Lane, Hennessy Road, Yee Wo Street, Causeway Road, King's Road, Shau Kei Wan Road and Shau Kei Wan Main Street East.

Shau Kei Wan to Happy Valley: via Shau Kei Wan Main Street East, Shau Kei Wan Road, King's Road, Causeway Road, Yee Wo Street, Hennessy Road, Percival Street, Leighton Road and Wong Nai Chung Road.

Timetable

<i>From Happy Valley</i>	<i>From Shau Kei Wan</i>	<i>Frequency minutes</i>
6.30 a.m. - 10.24 p.m.	6.32 a.m. - 10.26 p.m.	6/7
Frequency may be adjusted to suit traffic requirements		

Faretable

60 cents per Single Adult Journey
 (20 cents per children under 12 years)
 Monthly tickets \$50
 30 cents for Student Travel Card Holder

Journey Distance

Happy Valley to Shau Kei Wan 8.2 km
 Shau Kei Wan to Happy Valley 7.9 km

Journey Time

30 minutes (as scheduled)

Car Allocation/Carrying Capacity

10 tramcars each with capacity for 139 passengers
 Minimum number of passengers that can be carried during a peak hour from *each* terminal point:
 1 251
 One man operated

Happy Valley to Kennedy Town*Route*

Happy Valley to Kennedy Town: via Wong Nai Chung Road, Morrison Hill Road, Tin Lok Lane, Hennessy Road, Johnston Road, Hennessy Road, Queensway, Des Voeux Road Central, Morrison Street, Connaught Road West, Des Voeux Road West, Kennedy Town Praya, Catchick Street, Davis Street, Belcher's Street and Cadogan Street.

Kennedy Town to Happy Valley: via Cadogan Street, Catchick Street, Kennedy Town Praya, Des Voeux Road West, Connaught Road West, Connaught Road Central, Cleverly Street, Des Voeux Road Central, Queensway, Hennessy Road, Johnston Road, Hennessy Road, Percival Street, Leighton Road and Wong Nai Chung Road.

Timetable

<i>From Happy Valley</i>	<i>From Kennedy Town</i>	<i>Frequency minutes</i>
6.00 a.m. - 6.48 a.m.	6.10 a.m. - 6.52 a.m.	6
6.48 a.m. - 10.00 p.m.	6.52 a.m. - 10.22 p.m.	3
10.00 p.m. - 11.30 p.m.	10.22 p.m. - 12.04 a.m.	6

Frequency may be adjusted to suit traffic requirements

Faretable

60 cents per Single Adult Journey
 (20 cents per children under 12 years)
 Monthly tickets \$50
 30 cents for Student Travel Card Holder

Journey Distance

Happy Valley to Kennedy Town 7.7 km
 Kennedy Town to Happy Valley 8.0 km

Journey Time

Happy Valley to Kennedy Town 34 minutes (as scheduled)
 Kennedy Town to Happy Valley 36 minutes (as scheduled)

Car Allocation/Carrying Capacity

25 tramcars each with capacity for 139 passengers
 Minimum number of passengers that can be carried during a peak hour from *each* terminal point:
 2 780
 One man-operated

Whitty Street to North Point*Route*

Whitty Street to North Point: via Hill Road, Des Voeux Road West, Connaught Road West, Connaught Road Central, Cleverly Street, Des Voeux Road Central, Queensway, Hennessy Road, Johnston Road, Hennessy Road, Yee Wo Street, Causeway Road, King's Road, North Point Road, Chun Yeung Street and Tong Shui Road.

North Point to Whitty Street: via Tong Shui Road, King's Road, Causeway Road, Yee Wo Street, Hennessy Road, Johnston Road, Hennessy Road, Queensway, Des Voeux Road Central, Morrison Street, Connaught Road West and Des Voeux Road West.

Timetable

<i>From Whitty Street</i>	<i>From North Point</i>	<i>Frequency minutes</i>
6.12 a.m. - 7.12 a.m.	5.55 a.m. - 7.47 a.m.	4
7.12 a.m. - 10.14 p.m.	7.47 a.m. - 10.05 p.m.	2
10.14 p.m. - 12.10 a.m.	10.05 p.m. - 11.49 p.m.	4

Frequency may be adjusted to suit traffic requirements

Faretable

60 cents per Single Adult Journey
(20 cents per children under 12 years)
Monthly tickets \$50
30 cents for Student Travel Card Holder

Journey Distance

8.0 km

Journey Time

35 minutes (as scheduled)

Car Allocation/Carrying Capacity

37 tramcars each with capacity for 139 passengers
Minimum number of passengers that can be carried during a peak hour from *each* terminal point:
4 170
One man operated

Whitty Street to Causeway Bay*Route*

Whitty Street to Causeway Bay: via Hill Road, Des Voeux Road West, Connaught Road West, Connaught Road Central, Cleverly Street, Des Voeux Road Central, Queensway, Hennessy Road, Johnston Road, Hennessy Road and Yee Wo Street.

Causeway Bay to Whitty Street: via Yee Wo Street, Hennessy Road, Johnston Road, Hennessy Road, Queensway, Des Voeux Road Central, Morrison Street, Connaught Road West and Des Voeux Road West.

Timetable

<i>From Whitty Street</i>	<i>From Causeway Bay</i>	<i>Frequency minutes</i>
9.01 a.m. - 4.49 p.m.	8.33 a.m. - 4.21 p.m.	15

A supplementary service is operated between Western Market and Causeway Bay from 8.13 a.m. to 4.24 p.m. eastbound and from 9.30 a.m. to 5.12 p.m. westbound at alternating intervals of every 12 and 18 minutes.

Frequency may be adjusted to suit traffic requirements

Faretable

60 cents per Single Adult Journey
 (20 cents per children under 12 years)
 Monthly tickets \$50
 30 cents for Student Travel Card Holder

Journey Distance

6.0 km

Journey Time

28 minutes (as scheduled)

Car Allocation/Carrying Capacity

4 tramcars each with capacity for 139 passengers
 (excluding cars allocated to operate the supplementary service)
 Minimum number of passengers that can be carried during a peak hour from *each* terminal point:
 556
 One man operated

2. All passengers are subject to the provisions of the Tramway Ordinance and the Prevention of Nuisances and Regulation of Travelling Rules made by the Company under section 39 of the Ordinance.

3. *Stopping Places*

The places at which cars shall stop are determined in accordance with Appendix A (rule 2) and Appendix B (rule 4) of the Tramway Working Rules made under the provisions of section 38 of the Ordinance.

4. *Fares*

In accordance with section 50(1) of the Ordinance, fares may not exceed the following rates—

From any point on the tramway	} sixty cents
to the terminus indicated on the car	

subject to such alteration as authorized by consent under the provisions of section 51.

5. *Carriage of Goods*

The tramway may be used for the purpose of conveying passengers, animals, goods, merchandise, commodities, minerals and parcels.

Save and except passengers' luggage not exceeding seven kilogrammes in mass or thirty litres in volume, the company shall not be bound to carry any animals, goods, merchandise, commodities, minerals or parcels.

No passengers may take on the tramway personal luggage other than small hand-baskets, bags or parcels, no one on which shall exceed seven kilogrammes in mass or thirty litres in volume. All such personal luggage shall be carried by hand and at the responsibility of the passenger, and shall not occupy any part of a seat nor be of a form or description to annoy or inconvenience other passengers.

No person shall be entitled to carry or to require to be carried on the tramway any dangerous goods as defined by virtue of the Dangerous Goods Ordinance.

PEAK TRAMWAYS COMPANY LIMITED SERVICES

1. *Schedule of Services*

Route

Central (Garden Road) to The Peak: stopping at Kennedy Road, Macdonnell Road, Bowen Road, May Road and Barker Road Stations on request.

The Peak to Central (Garden Road): stopping at Barker Road, May Road, Bowen Road, Macdonnell Road and Kennedy Road Stations on request.

Timetable

<i>From Central (Garden Road)</i>	<i>From The Peak</i>	<i>Frequency minutes</i>
<i>Mondays to Saturdays</i>		
7.00 a.m. – 7.30 a.m.	7.00 a.m. – 7.30 a.m.	15
7.30 a.m. – 9.00 a.m.	7.30 a.m. – 9.00 a.m.	10
9.00 a.m. – 5.00 p.m.	9.00 a.m. – 5.00 p.m.	15
5.00 p.m. – 6.00 p.m.	5.00 p.m. – 6.00 p.m.	10
6.00 p.m. – 12.00 mid-night	6.00 p.m. – 12.00 mid-night	15
<i>Sundays and Public Holidays</i>		
7.00 a.m. – 12.00 mid-night	7.00 a.m. – 12.00 mid-night	15

A more frequent service may be operated to meet traffic requirements, especially on Sundays and Public Holidays.

Faretable

Single Journey Tolls:—

Adult	<i>Toll for each journey (any distance)</i> \$4.00
Child under the age of 12 years	\$2.00
Student under the age of 16 years proceeding to or from school and wearing school uniform, on Mondays to Saturdays between 7.00 a.m. and 7.00 p.m.	\$2.00

Multiple Journey Tolls:—

Adult	<i>Toll per month (unlimited journeys)</i> \$100
Student under age of 16 years	\$ 50

Journey Distance

1.45 km

Journey Time

7 minutes

Tramcar Allocation/Carrying Capacity

3 cars 72 persons each (2 car operation, 1 car spare)

2. *General*

All passengers are subject to the provisions of the Peak Tramway Ordinance and the Peak Tramway By-laws made by the Company under section 15(2) of the Ordinance.

3. *Fares*

In accordance with section 22(1) of the Ordinance and the Schedule of Tolls annexed thereto, the company may demand and take the tolls specified in the Table of Tolls indicated in the Schedule subject to such amendment ordered under the provisions of section 22(3).

4. *Carriage of Goods*

Save and except passengers' luggage not exceeding seven kilogrammes in mass or thirty litres in volume, the company shall not be bound to carry any animals, goods, merchandise, minerals or parcels.

No person shall be entitled to carry or to require to be carried on the tramway any dangerous goods as defined by the Dangerous Goods Ordinance.

CHINA MOTOR BUS COMPANY LIMITED SERVICES

1. *Schedule of Services***Suburban Route No. 1***Route*

Central (Macau Ferry) to Happy Valley: via Macau Ferry Pier access road, Connaught Road Central, Harcourt Road, Cotton Tree Drive slip road, Queensway, Hennessy Road, Fleming Road, Wan Chai Road, Morrison Hill Road, Leighton Road, Wong Nai Chung Road, Sing Woo Road, Blue Pool Road, Green Lane and Broom Road.

Happy Valley to Central (Macau Ferry): via Blue Pool Road, Sing Woo Road, King Kwong Street, Shan Kwong Road, Wong Nai Chung Road, Morrison Hill Road, Wan Chai Road, Fleming Road, Hennessy Road, Fenwick Street, Gloucester Road, Harcourt Road, flyover, Connaught Road Central and Macau Ferry Pier access road.

Timetable

<i>From Central (Macau Ferry)</i>	<i>From Happy Valley</i>	<i>Frequency minutes</i>
<i>Mondays to Saturdays</i>		
6.36 a.m. - 10.30 a.m.	7.00 a.m. - 10.54 p.m.	6
10.30 a.m. - 11.30 a.m.	10.54 a.m. - 11.54 p.m.	12
11.30 a.m. - 6.54 p.m.	11.54 a.m. - 7.18 p.m.	6
6.54 p.m. - 7.54 p.m.	7.18 p.m. - 8.18 p.m.	12
7.54 p.m. - 10.35 p.m.	8.18 p.m. - 10.59 p.m.	7
10.35 p.m. - 11.25 p.m.	10.59 p.m. - 11.09 p.m.	10
<i>Sundays and Public Holidays</i>		
6.44 a.m. - 10.34 a.m.	6.59 a.m. - 10.59 a.m.	10
10.34 a.m. - 12.19 p.m.	10.59 a.m. - 12.44 p.m.	15
12.19 p.m. - 7.09 p.m.	12.44 p.m. - 7.34 p.m.	10
7.09 p.m. - 8.54 p.m.	7.34 p.m. - 9.19 p.m.	15
8.54 p.m. - 11.24 p.m.	9.19 p.m. - 11.09 p.m.	10

Faretable

<i>Outward</i>		<i>Inward</i>	
<i>Sec- tion No.</i>	<i>Central (Macau Ferry)</i>	<i>Sec- tion No.</i>	<i>Happy Valley (Broom Road)</i>
1	\$1.30 Wong Nai Chung Road	1	\$1.30 King Kwong Street
2	\$1.30 80¢ Happy Valley (Broom Road)	2	\$1.30 80¢ Central (Macau Ferry)

Journey Distance

6.0 km

Journey Time

Outward 26 minutes

Inward 23 minutes. Average speed 14.7 km/h

Vehicle Allocation/Carrying Capacity

10 Double Deckers of capacity not exceeding 130

Minimum number of passengers that can be carried during a peak hour in each direction: 950

Approved for one-man operation

Suburban Recreation Route No. 1M*Route*

Admiralty MTR Station (East) to Happy Valley: via Drake Street, Tamar Street, Queensway, Arsenal Street, flyover, Gloucester Road, Canal Road flyover, Canal Road East, Leighton Road and Wong Nai Chung Road.

Happy Valley to Admiralty MTR Station (East): via Wong Nai Chung Road, Morrison Hill Road, Leighton Road, Canal Road West, Canal Road flyover, Gloucester Road, Harcourt Road and Rodney Street.

Timetable

From Admiralty MTR Station (East)

*Minimum
Frequency
minutes*

Operated on the occasion of Race Days at Happy Valley only

Service will commence two hours before the first race until approximately 15 minutes after the first race

15

From Happy Valley

Bus will stand-by at the Race Course from the fourth race until approximately one hour after the last race and depart from the Race Course when fully loaded

Service may be cancelled at short notice

Frequency may be adjusted to suit traffic requirements

Faretable

\$1.70 per single journey

No half fare for children

Student travel cards and bus coupons are not valid

Journey Distance

3.6 km

Journey Time

17 minutes. Average speed 12.7 km/h

Vehicle Allocation/Carrying Capacity

3 Double Deckers of capacity not exceeding 146

Minimum number of passengers that can be carried per hour in *each* direction: 380

Approved for one-man operation

Urban Route No. 2*Route*

Central (Macau Ferry) to Shau Kei Wan: via Macau Ferry Pier access road, Connaught Road Central, Harcourt Road, Cotton Tree Drive slip road, Queensway, Hennessy Road, Yee Wo Street, Causeway Road, King's Road, Shau Kei Wan Road, Aldrich Street and Nam On Street.

Shau Kei Wan to Central (Macau Ferry): via Nam On Street; Nam On Lane, Shau Kei Wan Road, King's Road, Tung Lo Wan Road, Moreton Terrace, Causeway Road, Irving Street, Pennington Street, Yee Wo Street, Hennessy Road, Queensway, Des Voeux Road Central, Queen Victoria Street, Connaught Road Central and Macau Ferry Pier access road.

Timetable

<i>From Central (Macau Ferry)</i>	<i>From Shau Kei Wan</i>	<i>Frequency minutes</i>
	<i>Daily</i>	
6.40 a.m. - 11.50 a.m.	6.00 a.m. - 11.00 a.m.	4
11.50 a.m. - 1.02 p.m.	11.00 a.m. - 12.12 p.m.	8
1.02 p.m. - 7.42 p.m.	12.12 p.m. - 6.52 p.m.	4
7.42 p.m. - 8.54 p.m.	6.52 p.m. - 8.04 p.m.	8
8.54 p.m. - 1.10 a.m.	8.04 p.m. - 12.00 midnight	4
—	12.00 mid. - 12.25 a.m.	5

Faretable

80 cents per single journey

Below scale fare authorized under section 13(4) (b)

Journey Distance

10.9 km

Journey Time

42 minutes. Average speed 15.6 km/h

Vehicle Allocation/Carrying Capacity

27 Double Deckers of capacity not exceeding 146

Minimum number of passengers that can be carried during a peak hour in *each* direction: 1 500

Approved for one-man operation

Suburban Route No. 3*Route***Cleverly Street to Pokfield Road:** via Connaught Road Central, Harcourt Road, Cotton Tree Drive, Kennedy Road, Upper Albert Road, Caine Road, Bonham Road and Pok Fu Lam Road.**Pokfield Road to Cleverly Street:** via Pok Fu Lam Road, flyover, Bonham Road, Park Road, Robinson Road, Garden Road, Des Voeux Road Central, Queen Victoria Street and Connaught Road Central.*Timetable*

<i>From Cleverly Street</i>	<i>From Pokfield Road</i>	<i>Frequency minutes</i>
	<i>Mondays to Saturdays</i>	
6.30 a.m. - 7.00 a.m.	7.00 a.m. - 7.30 a.m.	7/8
7.00 a.m. - 10.10 a.m.	7.30 a.m. - 10.40 a.m.	5
10.10 a.m. - 11.30 a.m.	10.40 a.m. - 12.00 noon	10
11.30 a.m. - 3.00 p.m.	12.00 noon - 3.00 p.m.	6
3.00 p.m. - 6.40 p.m.	3.00 p.m. - 6.10 p.m.	5
6.40 p.m. - 11.40 p.m.	6.10 p.m. - 7.00 p.m.	10
—	7.15 p.m. - 11.15 p.m.	10

(Four trips at 6.40 a.m., 7.30 a.m., 8.00 a.m. and 8.30 a.m. will operate from Queen Mary Hospital daily from Mondays to Fridays)

Sundays and Public Holidays

6.30 a.m. - 10.30 a.m.	7.00 a.m. - 10.55 a.m.	10
10.30 a.m. - 12.00 noon	10.55 a.m. - 12.25 p.m.	15
12.00 noon - 6.00 p.m.	12.25 p.m. - 6.25 p.m.	10
6.00 p.m. - 7.40 p.m.	6.25 p.m. - 10.05 p.m.	20
7.40 p.m. - 11.30 p.m.	10.05 p.m. - 11.05 p.m.	10

Faretable

\$1.30 per single journey

Journey Distance

5.9 km

Journey Time

25 minutes. Average speed 14.2 km/h

Vehicle Allocation/Carrying Capacity

12 Double Deckers of capacity not exceeding 130

Minimum number of passengers that can be carried during a peak hour in *each* direction: 1 140

Approved for one-man operation

Suburban Route No. 3A*Route***Central (Bus Station) to Felix Villas:** via Connaught Road Central, Pottinger Street, Queen's Road Central, Queen's Road West, Pok Fu Lam Road and Mount Davis Road.**Felix Villas to Central (Bus Station):** via Mount Davis Road, Pok Fu Lam Road, Queen's Road West, Western Street, Des Voeux Road West, Connaught Road West and Connaught Road Central.*Timetable**From Central (Bus Station)**From Felix Villas**Frequency
minutes**Mondays to Saturdays only
(Public Holidays excepted)*

—	7.45 a.m. – 8.15 a.m.	30
7.45 a.m. – 9.45 a.m.	8.15 a.m. – 10.15 a.m.	60
11.45 a.m. – 6.45 p.m.	12.15 p.m. – 7.15 p.m.	60

Faretable

\$1.30 per single journey

Journey Distance

5.6 km

Journey Time

25 minutes. Average speed 13.4 km/h

Vehicle Allocation/Carrying Capacity

1 Double Decker of capacity not exceeding 130

Minimum number of passengers that can be carried during a peak hour in *each* direction: 105

Approved for one-man operation

Suburban Route No. 4*Route***Central (Bus Station) to Wah Fu (South):** via Connaught Road Central, Pottinger Street, Queen's Road Central, Queen's Road West, Pok Fu Lam Road, Shek Pai Wan Road, Wah Fu Road, Waterfall Bay Road and Wah Fu Road.**Wah Fu (South) to Central (Bus Station):** via Wah Fu Road, Shek Pai Wan Road, Pok Fu Lam Road, Queen's Road West, Western Street, Des Voeux Road West, Connaught Road West and Connaught Road Central.

Timetable

<i>From Central (Bus Station)</i>	<i>From Wah Fu (South)</i>	<i>Frequency minutes</i>
<i>Mondays to Saturdays</i>		
6.05 a.m. - 6.35 a.m.	5.30 a.m. - 5.50 a.m.	10
6.35 a.m. - 8.30 p.m.	5.50 a.m. - 7.30 p.m.	5
8.30 p.m. - 12.12 a.m.	7.30 p.m. - 11.36 p.m.	6
12.30 a.m.	11.45 p.m.	
<i>Sundays and Public Holidays</i>		
6.05 a.m. - 7.00 a.m.	5.30 a.m. - 6.30 a.m.	10
7.00 a.m. - 9.30 a.m.	6.30 a.m. - 9.00 a.m.	6
9.30 a.m. - 10.00 p.m.	9.00 a.m. - 10.00 p.m.	5
10.00 p.m. - 12.12 a.m.	10.00 p.m. - 11.45 p.m.	6

Faretable

<i>Section No.</i>	<i>Outward</i>	<i>Section No.</i>	<i>Inward</i>
1	Central (Bus Station)	1	Wah Fu (South)
2	Queen Mary Hospital	2	Queen Mary Hospital
	\$1.60	3	Queen's Road West
	\$1.30		80¢ Central (Bus Station)
			Wah Fu (South)
			\$1.60
			\$1.30

Journey Distance

8.4 km

Journey Time

33 minutes. Average speed 15.3 km/h

Vehicle Allocation/Carrying Capacity

15 Double Deckers of capacity not exceeding 130

Minimum number of passengers that can be carried during a peak hour in *each* direction: 1 380

Approved for one-man operation

Urban Route No. 5*Route*

Causeway Bay (Whitfield Road) to Sai Ying Poon: via Whitfield Road, Hing Fat Street, Gordon Road, Electric Road, Yacht Street, Ngan Mok Street, Lau Li Street, King's Road, Tung Lo Wan Road, Moreton Terrace, Causeway Road, Leighton Road, Wong Nai Chung Road, Queen's Road East, Queensway, Des Voeux Road Central, Queen Victoria Street, Queen's Road Central, Queen's Road West and Centre Street.

Sai Ying Poon to Causeway Bay (Whitfield Road): via Centre Street, Des Voeux Road West, Connaught Road West, Connaught Road Central, Cleverly Street, Des Voeux Road Central, Chater Road, Murray Road, Queensway, Queen's Road East, Morrison Hill Road, Leighton Road, Pennington Street, Yee Wo Street, Causeway Road, Hing Fat Street, Gordon Road, Electric Road and Whitfield Road.

Timetable

<i>From Causeway Bay (Whitfield Road)</i>	<i>From Sai Ying Poon</i>	<i>Frequency minutes</i>
<i>Mondays to Saturdays only</i> (No service on Sundays and Public Holidays)		
6.00 a.m. - 10.00 a.m.	6.40 a.m. - 10.40 a.m.	4
10.00 a.m. - 4.00 p.m.	10.40 a.m. - 4.40 p.m.	6
4.00 p.m. - 7.00 p.m.	4.40 p.m. - 7.40 p.m.	4

Faretable

80 cents per single journey

Journey Distance

7.2 km

Journey Time

34 minutes. Average speed 12.7 km/h

Vehicle Allocation/Carrying Capacity

20 Double Deckers of capacity not exceeding 146

Minimum number of passengers that can be carried during a peak hour in *each* direction: 1 425

Approved for one-man operation

Urban Route No. 5A*Route*

Happy Valley to Kennedy Town: via Sing Woo Road, King Kwong Street, Shan Kwong Road, Wong Nai Chung Road, Queen's Road East, Queensway, Des Voeux Road Central, Rumsey Street, Connaught Road Central, Connaught Road West, Des Voeux Road West, Queen's Road West, Belcher's Street and Victoria Road.

Kennedy Town to Happy Valley: via Victoria Road, Belcher's Street, Queen's Road West, Hill Road, Des Voeux Road West, Connaught Road West, Connaught Road Central, Cleverly Street, Des Voeux Road Central, Chater Road, Murray Road, Queensway, Queen's Road East, Morrison Hill Road, Leighton Road and Wong Nai Chung Road.

*Timetable**From Happy Valley**From Kennedy Town**Frequency
minutes*

*Mondays to Saturdays only
(Public Holidays excepted)*

6.15 a.m. - 10.35 a.m.

7.00 a.m. - 11.20 a.m.

10

10.35 a.m. - 12.15 p.m.

11.20 a.m. - 1.00 p.m.

20

12.15 p.m. - 6.55 p.m.

1.00 p.m. - 7.00 p.m.

10

Faretable

80 cents per single journey

Journey Distance

8.3 km

Journey Time

32 minutes. Average speed 15.6 km/h

Vehicle Allocation/Carrying Capacity

8 Double Deckers of capacity not exceeding 146

Minimum number of passengers that can be carried during a peak hour in *each* direction: 570

Approved for one-man operation

Urban Route No. 5B*Route*

Causeway Bay to Felix Villas: via Kingston Street, Paterson Street, Yee Wo Street, Irving Street, Pennington Street, Hennessy Road, Queensway, Des Voeux Road Central, Rumsey Street, Connaught Road Central, Connaught Road West, Des Voeux Road West, Queen's Road West, Belcher's Street and Victoria Road.

Felix Villas to Causeway Bay: via Victoria Road, Belcher's Street, Queen's Road West, Hill Road, Des Voeux Road West, Connaught Road West, Connaught Road Central, Cleverly Street, Des Voeux Road Central, Chater Road, Murray Road, Queensway, Hennessy Road, Great George Street, Gloucester Road and Kingston Street.

Timetable

<i>From Causeway Bay</i>	<i>From Felix Villas</i>	<i>Frequency minutes</i>
	<i>Daily</i>	
6.10 a.m. -10.30 a.m.	6.55 a.m. -11.15 a.m.	10
10.30 a.m. -12.30 p.m.	11.15 a.m. - 1.15 p.m.	20
12.30 p.m. -1.40 p.m.	1.15 p.m. - 7.45 p.m.	10
—	7.50 p.m. -12.20 a.m.	10

Faretable

80 cents per single journey

Journey Distance

9.8 km

Journey Time

39 minutes. Average speed 15.1 km/h

Vehicle Allocation/Carrying Capacity

9 Double Deckers of capacity not exceeding 130

Minimum number of passengers that can be carried during a peak hour in *each* direction: 570

Approved for one-man operation

Urban Route No. 5C*Route*

Wan Chai Ferry to Central (Circular): via Wan Chai Ferry Road, flyover, Fleming Road, Hennessy Road, Queensway, Des Voeux Road Central, Ice House Street, Chater Road, Murray Road, Queensway, Arsenal Street, flyover, Gloucester Road, Fleming Road and Wan Chai Ferry Road.

Timetable

From Wan Chai Ferry
Mondays to Saturdays only
 (Public Holidays excepted)

8.30 a.m.

8.50 a.m.

Faretable

80 cents per single journey

Journey Distance

4.2 km

Journey Time

17 minutes. Average speed 14.8 km/h

Vehicle Allocation/Carrying Capacity

1 Double Decker of capacity not exceeding 146

Minimum number of passengers that can be carried during a peak hour: 100

Approved for one-man operation

Urban Route No. 5M*Route*

Kennedy Town to Central MTR Station (Jackson Road): via Victoria Road, Belcher's Street, Queen's Road West, Hill Road, Des Voeux Road West, Connaught Road West, Connaught Road Central, Gilman Street, Des Voeux Road Central and Jackson Road.

Central MTR Station (Jackson Road) to Kennedy Town: via Jackson Road, Chater Road, Club Street, Connaught Road Central, Connaught Road West, Des Voeux Road West, Queen's Road West, Belcher's Street and Victoria Road.

Timetable

<i>From Kennedy Town</i>	<i>From Central MTR Station (Jackson Road)</i>	<i>Frequency minutes</i>
<i>Mondays to Saturdays only</i> (No service on Sundays and Public Holidays)		
7.00 a.m. - 9.20 a.m.	7.30 a.m. - 9.50 a.m.	10
9.20 a.m. - 3.50 p.m.	9.50 a.m. - 4.20 p.m.	15
3.50 p.m. - 4.20 p.m.	4.20 p.m. - 4.50 p.m.	10
4.35 p.m. - 6.35 p.m.	5.05 p.m. - 6.35 p.m.	10

Faretable

80 cents per single journey

Journey Distance

Outward 4.9 km

Inward 5.1 km

Journey Time

25 minutes. Average speed 12 km/h

Vehicle Allocation/Carrying Capacity

6 Double Deckers of capacity not exceeding 146

Minimum number of passengers that can be carried during a peak hour in *each* direction: 480

Approved for one-man operation

Suburban Route No. 6

Route

Central (Bus Station) to Stanley Prison: via Connaught Road Central, Harcourt Road, Cotton Tree Drive slip road, Queensway, Queen's Road East, Stubbs Road, Wong Nai Chung Gap Road, Repulse Bay Road, Stanley Gap Road, Stanley Village Road and Tung Tau Wan Road.

Stanley Prison to Central (Bus Station): via Tung Tau Wan Road, Stanley Village Road, Stanley Gap Road, Repulse Bay Road, Wong Nai Chung Gap Road, Stubbs Road, Queen's Road East, Queensway, Des Voeux Road Central, Queen Victoria Street and Connaught Road Central.

Timetable

<i>From Central (Bus Station)</i>	<i>From Stanley Prison</i>	<i>Frequency minutes</i>
<i>Mondays to Saturdays</i>		
—	6.00 a.m. - 7.30 a.m.	15
6.00 a.m. - 10.00 a.m.	7.30 a.m. - 10.54 a.m.	12
—	10.54 a.m. - 11.10 a.m.	16
10.00 a.m. - 12.00 noon	11.10 a.m. - 12.50 p.m.	20
12.00 noon - 4.00 p.m.	12.50 p.m. - 4.50 p.m.	12
4.00 p.m. - 6.40 p.m.	4.50 p.m. - 7.30 p.m.	10
6.40 p.m. - 8.20 p.m.	7.30 p.m. - 9.10 p.m.	20
8.20 p.m. - 11.00 p.m.	9.10 p.m. - 11.50 p.m.	10
11.00 p.m. - 11.45 p.m.	11.50 p.m. - 12.20 a.m.	15

Timetable

<i>From Central (Bus Station)</i>	<i>From Stanley Prison</i>	<i>Frequency minutes</i>
<i>Sundays and Public Holidays</i>		
—	6.45 a.m. – 7.00 a.m.	15
6.00 a.m. – 10.10 a.m.	7.00 a.m. – 11.00 a.m.	10
10.10 a.m. – 11.50 a.m.	11.00 a.m. – 12.40 p.m.	20
11.50 a.m. – 6.40 p.m.	12.40 p.m. – 7.30 p.m.	10
6.40 p.m. – 8.20 p.m.	7.30 p.m. – 9.10 p.m.	20
8.20 p.m. – 11.00 p.m.	9.20 p.m. – 11.50 p.m.	10
11.00 p.m. – 11.45 p.m.	11.50 p.m. – 12.20 a.m.	15

Faretable

<i>Outward</i>		<i>Inward</i>	
<i>Sec- tion No.</i>	<i>Central (Bus Station)</i>	<i>Sec- tion No.</i>	<i>Stanley Prison</i>
1	\$2.50	1	\$2.50
2	\$2.50	2	\$2.50
	\$1.30	3	\$2.50
	Repulse Bay		Repulse Bay
	Stanley Prison		Queen's Road East
			Central (Bus Station)

Student travel cards are not valid on Sundays and Public Holidays

Journey Distance

15.4 km

Journey Time

45 minutes. Average speed 20.5 km/h

Vehicle Allocation/Carrying Capacity

10 Double Deckers of capacity not exceeding 130

Minimum number of passengers that can be carried during a peak hour in *each* direction: 630

Approved for one-man operation

Suburban Recreation Route No. 6A**Route**

Central (Bus Station) to Stanley Village: via Connaught Road Central, Harcourt Road, Gloucester Road, Canal Road flyover, Canal Road East, Leighton Road, Morrison Hill Road, Wong Nai Chung Road, Aberdeen Tunnel, Wong Chuk Hang Road, Island Road, Repulse Bay Road, Stanley Gap Road and Stanley Village Road.

Stanley Village to Central (Bus Station): via Stanley Village Road, Stanley Gap Road, Repulse Bay Road, Island Road, Wong Chuk Hang Road, Aberdeen Tunnel, Wong Nai Chung Road, Morrison Hill Road, Leighton Road, Canal Road West, Canal Road flyover, Gloucester Road, Harcourt Road and Connaught Road Central.

Timetable

<i>From Central (Bus Station)</i>	<i>From Stanley Village (via Deep Water Bay)</i>	<i>Frequency minutes</i>
<i>Sundays and Public Holidays only</i>		
7.00 a.m. – 6.30 p.m.	7.55 a.m. – 7.25 p.m.	10

Faretable

<i>Outward</i>		<i>Inward</i>	
<i>Sec- tion No.</i>	<i>Stanley Village</i>	<i>Sec- tion No.</i>	<i>Stanley Village</i>
	\$2.70	1	\$2.70
	\$1.70	2	\$2.70
	\$1.70	3	\$2.70
	Repulse Bay		Repulse Bay
			Wong Nai Chung Road
			Central (Bus Station)

\$2.70 per single journey

No half fare for children
 Student travel cards and bus coupons are not valid
 Below scale fare authorized under section 13(4)(b)

Journey Distance
 14.8 km

Journey Time
 46 minutes. Average speed 19.3 km/h

Vehicle Allocation/Carrying Capacity
 11 Double Deckers of capacity not exceeding 130
 Minimum number of passengers that can be carried during a peak hour in *each* direction: 630
 Approved for one-man operation

Suburban Route No. 7

Route

Central (Bus Station) to Shek Pai Wan: via Connaught Road Central, Pottinger Street, Queen's Road Central, Queen's Road West, Pok Fu Lam Road, Shek Pai Wan Road, Aberdeen Praya Road, Aberdeen Main Road, Aberdeen Reservoir Road and Yue Kwong Road.

Shek Pai Wan to Central (Bus Station): via Yue Kwong Road, Aberdeen Reservoir Road, Lok Yeung Street, Tung Sing Road, Aberdeen Main Road, Aberdeen Praya Road, Shek Pai Wan Road, Pok Fu Lam Road, Queen's Road West, Western Street, Des Voeux Road West, Connaught Road West and Connaught Road Central.

Timetable

<i>From Central (Bus Station)</i>	<i>From Shek Pai Wan</i>	<i>Frequency minutes</i>
	<i>Daily</i>	
5.45 a.m. - 6.35 a.m.	* 5.15 a.m. - 5.55 a.m.	10
6.35 a.m. - 11.10 a.m.	5.55 a.m. - 10.30 a.m.	6
11.10 a.m. - 12.40 p.m.	10.30 a.m. - 12.00 noon	10
12.40 p.m. - 7.16 p.m.	12.00 noon - 6.36 p.m.	6
7.16 p.m. - 8.36 p.m.	6.36 p.m. - 7.56 p.m.	10
8.36 p.m. - 12.10 a.m.	7.56 p.m. - 11.40 p.m.	6
12.10 p.m. - 1.00 a.m.	11.40 p.m. - 12.30 a.m.	10

*via Wah Fu Estate

Faretable

<i>Outward</i>			<i>Inward</i>		
Sec- tion No.	Central (Bus Station)		Sec- tion No.	Shek Pai Wan	
1	\$1.60	Queen Mary Hospital	1	\$1.60	Queen Mary Hospital
2	\$1.60	\$1.30 Tin Wan	2	\$1.60	\$1.30 Queen's Road West
3	\$1.60	\$1.30 80¢ Shek Pai Wan	3	\$1.60	\$1.30 80¢ Central (Bus Station)

Journey Distance
 10.5 km

Journey Time
 38 minutes. Average speed 16.6 km/h

Vehicle Allocation/Carrying Capacity
 15 Double Deckers of capacity not exceeding 130
 Minimum number of passengers that can be carried during a peak hour in *each* direction: 1 050
 Approved for one-man operation

Urban Route No. 8

Route

Chai Wan (San Ha Street) to Wan Chai Ferry: via San Ha Street, Chai Wan Road, Lee Chung Street, Hong Man Street, Chai Wan Road, Shau Kei Wan Road, King's Road, Causeway Road, Irving Street, Pennington Street, Yee Wo Street, Hennessy Road, Fleming Road, flyover and Wan Chai Ferry Road.

Wan Chai Ferry to Chai Wan (San Ha Street): via Wan Chai Ferry Road, flyover, Fleming Road, Hennessy Road, Yee Wo Street, Causeway Road, King's Road, Shau Kei Wan Road, Chai Wan Road, Hong Man Street, Cheung Lee Street, Kut Shing Street, Lee Chung Street, Chai Wan Road and San Ha Street.

Timetable

<i>From Chai Wan (San Ha Street)</i>	<i>From Wan Chai Ferry</i>	<i>Frequency</i> minutes
	<i>Daily</i>	
5.30 a.m. - 6.30 a.m.	6.15 a.m. - 8.00 a.m.	7;8
6.30 a.m. - 10.30 a.m.	8.00 a.m. - 11.30 a.m.	6
10.30 a.m. - 12.30 p.m.	11.30 a.m. - 1.30 p.m.	10
12.30 p.m. - 11.30 p.m.	1.30 p.m. - 12.30 a.m.	6
11.30 p.m. - 12.00 mid.	—	7;8
—	12.30 a.m. - 12.45 a.m.	5

Faretable

<i>Outward</i>		<i>Inward</i>	
Sec- tion No.	Chai Wan (San Ha Street)	Sec- tion No.	Wan Chai Ferry
1	\$1.00 Shau Kei Wan (Aldrich Street)	1	\$1.00 North Point (Shu Kuk Street)
2	\$1.00 80¢ Wan Chai Ferry	2	\$1.00 80¢ Chai Wan (San Ha Street)

Journey Distance

11.1 km

Journey Time

45 minutes. Average speed 14.8 km/h

Vehicle Allocation/Carrying Capacity

18 Double Deckers of capacity not exceeding 130

Minimum number of passengers that can be carried during a peak hour in *each* direction: 1 150

Approved for one-man operation

Suburban Recreation Route No. 8M

Route

Chai Wan (San Ha Street) to Admiralty MTR Station (East): via San Ha Street, Chai Wan Road, Wan Tsui Road, Chai Wan Road, Shau Kei Wan Road, King's Road, Causeway Road, Irving Street, Pennington Street, Yee Wo Street, Hennessy Road, Fenwick Street, Gloucester Road, Harcourt Road and Rodney Street.

Admiralty MTR Station (East) to Chai Wan (San Ha Street): via Drake Street, Tamar Street, Queensway, Hennessy Road, Yee Wo Street, Causeway Road, King's Road, Shau Kei Wan Road, Chai Wan Road, Wan Tsui Road, Chai Wan Road and San Ha Street.

Timetable

<i>From Chai Wan</i>	<i>From Admiralty MTR Station (East)</i>	<i>Frequency minutes</i>
	<i>Christmas Day</i>	
12.05 a.m. – 2.10 a.m.	12.15 a.m. – 3.00 a.m.	10
	<i>New Year Day</i>	
12.05 a.m. – 1.10 a.m.	12.15 a.m. – 2.00 a.m.	10

Frequency may be adjusted to suit traffic requirements

Faretable

\$1.50 per single journey

No half fare for children

Student travel cards and bus coupons are not valid

Below scale fare authorized under section 13(4)(b)

Journey Distance

11.6 km

Journey Time

38 minutes. Average speed 18.3 km/h

Vehicle Allocation/Carrying Capacity

9 Double Deckers of capacity not exceeding 130

Minimum number of passengers that can be carried during a peak hour in *each* direction: 690

Approved for one-man operation

Suburban Route No. 9*Route*

Shau Kei Wan to Shek O: via Factory Street, Aldrich Street, Nam On Street, Nam On Lane, Shau Kei Wan Road, Chai Wan Road, Tai Tam Road and Shek O Road (terminating at the Public Car Park on Sundays and Public Holidays only—May to September).

Shek O to Shau Kei Wan: via Shek O Road, Tai Tam Road, Chai Wan Road, Shau Kei Wan Road and Factory Street.

and

Big Wave Bay to Shek O: via Big Wave Bay Road.

Shek O to Big Wave Bay: via Big Wave Bay Road.

Timetable

<i>From Shau Kei Wan</i>	<i>From Shek O</i>	<i>Frequency minutes</i>
	<i>Mondays to Saturdays</i>	
6.00 a.m. – 8.00 a.m.	6.30 a.m. – 8.30 a.m.	15
8.00 a.m. – 8.36 a.m.	8.30 a.m. – 9.06 a.m.	18
8.36 a.m. – 5.00 p.m.	9.06 a.m. – 5.30 p.m.	36
5.00 p.m. – 7.06 p.m.	5.30 p.m. – 7.36 p.m.	18
7.30 p.m. – 11.00 p.m.	8.00 p.m. – 11.30 p.m.	30

Special service to and from Big Wave Bay via Big Wave Bay Road during school terms only:—

via Big Wave Bay to and from Shek O

<i>Mondays to Fridays</i>	8.00 a.m. from Shau Kei Wan and 3.30 p.m. from Shek O
<i>Saturdays</i>	7.00 a.m. from Shau Kei Wan and 12.30 p.m. from Shek O

*Timetable**From Shau Kei Wan**From Shek O**Frequency
minutes**Sundays and Public Holidays*

(terminating at the Public Car Park—May to September only)

6.00 a.m. – 7.00 a.m.	6.30 a.m. – 7.30 a.m.	60
7.00 a.m. – 11.00 a.m.	7.30 a.m. – 11.30 a.m.	30
12.00 noon – 7.30 p.m.	12.30 p.m. – 8.00 p.m.	30
7.30 p.m. – 11.30 p.m.	8.00 p.m. – 12.00 midnight	60

Additional journeys may be operated on Sundays and Public Holidays to meet traffic requirements (weather permitting)

*Faretable**Outward**Inward*

Section No.	Shau Kei Wan		Section No.	Shek O			
1	\$1.60	Big Wave Bay	1	80¢	Big Wave Bay		
2	\$1.60	80¢	2	\$1.60	\$1.60	Tai Tam Road; Chai Wan Road	
		Shek O	3	\$1.60	\$1.60	80¢	Shau Kei Wan

Student travel cards are not valid on Sundays and Public Holidays

Journey Distance

11.8 km

Journey Time

30 minutes. Average speed 23.6 km/h

Vehicle Allocation/Carrying Capacity

4 Double Deckers of capacity not exceeding 130

Minimum number of passengers that can be carried during a peak hour in *each* direction: 460

Approved for one-man operation

Suburban Recreation Route No. 9A*Route*

Sai Wan Ho Ferry to Shek O (Car Park): via Hing Man Street, Hoi Ning Street, Shau Kei Wan Road, Chai Wan Road, Tai Tam Road and Shek O Road (terminating at the Public Car Park).

Shek O (Car Park) to Sai Wan Ho Ferry: via Shek O Road, Tai Tam Road, Chai Wan Road, Shau Kei Wan Road, Holy Cross Path and Hing Man Street.

*Timetable**From Sai Wan Ho Ferry**From Shek O (Car Park)**Frequency
minutes*

*Sundays and Public Holidays—May to September only
(weather permitting)*

8.00 a.m. – 7.30 p.m.

8.30 a.m. – 8.00 p.m.

15

Service may be cancelled at short notice

Frequency may be adjusted to suit traffic requirements

Faretable

\$2.70 per single journey

No half fare for children

Student travel cards and bus coupons are not valid

Journey Distance

12.2 km

Journey Time

26 minutes. Average speed 28.1 km/h

Vehicle Allocation/Carrying Capacity

4 Double Deckers of capacity not exceeding 130

Minimum number of passengers that can be carried during a peak hour in each direction: 320

Approved for one-man operation

Urban Route No. 10*Route*

North Point Ferry to Kennedy Town: via Kam Hong Street, King's Road, Causeway Road, Leighton Road, Morrison Hill Road, Queen's Road East, Queensway, Des Voeux Road Central, Queen Victoria Street, Queen's Road Central, Queen's Road West, Belcher's Street and Victoria Road.

Kennedy Town to North Point Ferry: via Victoria Road, Belcher's Street, Queen's Road West, Hill Road, Des Voeux Road West, Connaught Road West, Connaught Road Central, Cleverly Street, Des Voeux Road Central, Chater Road, Murray Road, Queensway, Queen's Road East, Morrison Hill Road, Leighton Road, Pennington Street, Yee Wo Street, Causeway Road, King's Road, Shu Kuk Street and Harbour Parade.

Timetable

<i>From North Point Ferry</i>	<i>From Kennedy Town</i>	<i>Frequency minutes</i>
	<i>Daily</i>	
5.30 a.m. - 10.00 a.m.	6.30 a.m. - 11.00 a.m.	5
10.00 a.m. - 12.00 noon	11.00 a.m. - 1.00 p.m.	7/8
12.00 noon - 4.00 p.m.	1.00 p.m. - 5.00 p.m.	6
4.00 p.m. - 7.00 p.m.	5.00 p.m. - 8.00 p.m.	5
7.00 p.m. - 9.00 p.m.	8.00 p.m. - 10.00 p.m.	7/8
9.00 p.m. - 12.00 midnight	10.00 p.m. - 1.00 a.m.	6

Faretable

80 cents per single journey

Below scale fare authorized under section 13(4)(b)

Journey Distance

11.1 km

Journey Time

Outward 52 minutes

Inward 54 minutes. Average speed 12.6 km/h

Vehicle Allocation/Carrying Capacity

25 Double Deckers of capacity not exceeding 146

Minimum number of passengers that can be carried during a peak hour in each direction: 1 380

Approved for one-man operation

Urban Express Route No. 10A*Route*

North Point Ferry to Central (Wing Wo Street): via Kam Hong Street, King's Road, Tsing Fung Street flyover, Victoria Park Road, Gloucester Road, Harcourt Road, flyover, Connaught Road Central and Wing Wo Street.

Central (Wing Wo Street) to North Point Ferry: via Wing Wo Street, Des Voeux Road Central, Chater Road, Murray Road, Queensway, Arsenal Street, flyover, Gloucester Road, Victoria Park Road, Wing Hing Street, King's Road, Shu Kuk Street and Harbour Parade.

Timetable

<i>From North Point</i>	<i>From Central</i>	<i>Frequency minutes</i>
<i>Mondays to Fridays</i>		
6.50 a.m. - 10.08 a.m.	7.20 a.m. - 10.38 a.m.	6
10.08 a.m. - 12.38 p.m.	10.38 a.m. - 1.08 p.m.	10
12.38 p.m. - 2.54 p.m.	1.08 p.m. - 3.24 p.m.	8
2.54 p.m. - 7.30 p.m.	3.24 p.m. - 8.00 p.m.	6
<i>Saturdays only</i> (No service on Sundays and Public Holidays)		
6.50 a.m. - 10.08 a.m.	7.20 a.m. - 10.38 a.m.	6
10.08 a.m. - 12.38 a.m.	10.38 a.m. - 1.08 p.m.	10
12.38 p.m. - 2.22 p.m.	1.08 p.m. - 2.52 p.m.	8

Faretable

<i>Outward</i>	<i>Section No.</i>	<i>Inward</i>
\$1.00 per single journey	1	Central (Wing Wo Street) North Point (Wing Hing Street)
	2	\$1.00 80¢ North Point Ferry

No half fare for children

Student travel cards and bus coupons are not valid

Below scale fare authorized under section 13(4)(b)

Journey Distance

6.1 km

Journey Time

26 minutes. Average speed 14.1 km/h

Vehicle Allocation/Carrying Capacity

10 Double Deckers of capacity not exceeding 146

Minimum number of passengers that can be carried during a peak hour in *each* direction: 1 150

Approved for one-man operation

Urban Express Route No. 10B*Route*

North Point (Healthy Street West) to Central (Cleverly Street): via Healthy Street West, King's Road, Tsing Fung Street flyover, Victoria Park Road, Gloucester Road, Harcourt Road, Cotton Tree Drive, flyover, Queensway, Des Voeux Road Central, Queen Victoria Street and Connaught Road Central.

Central (Cleverly Street) to North Point (Healthy Street West): via Connaught Road Central, Gilman Street, Des Voeux Road Central, Queensway, Arsenal Street, flyover, Gloucester Road, Victoria Park Road, Wing Hing Street, King's Road, Model Lane, Tsat Tsz Mui Road and Healthy Street West.

Timetable

<i>From North Point (Healthy Street West)</i>	<i>From Central (Cleverly Street)</i>	<i>Frequency minutes</i>
<i>Mondays to Fridays</i>		
6.55 a.m. - 10.15 a.m.	7.30 a.m. - 9.40 a.m.	10
10.27 a.m. - 3.42 p.m.	9.52 a.m. - 3.07 p.m.	15
3.55 p.m. - 6.55 p.m.	3.30 p.m. - 7.30 p.m.	10

Timetable

<i>From North Point (Healthy Street West)</i>	<i>From Central (Cleverly Street)</i>	<i>Frequency minutes</i>
<i>Saturdays only</i> (No service on Sundays and Public Holidays)		
6.55 a.m. - 10.15 a.m.	7.30 a.m. - 9.40 a.m.	10
10.27 a.m. - 3.27 p.m.	9.52 a.m. - 3.07 p.m.	15
—	3.20 p.m. - 4.10 p.m.	10

Faretable

<i>Outward</i>		<i>Inward</i>	
<i>Section No.</i>	<i>North Point (Healthy Street West)</i>	<i>Section No.</i>	<i>Central (Cleverly Street)</i>
1	\$1.30 North Point (Kam Hong Street)	1	\$1.30 North Point (Wing Hing Street)
2	\$1.30 \$1.00 Central (Cleverly Street)	2	\$1.30 80¢ North Point (Healthy Street West)

No half fare for children

Student travel cards and bus coupons are not valid

Below scale fare authorized under section 13(4)(b)

Journey Distance

Outward 6.9 km

Inward 7.6 km

Journey Time

29 minutes. Average speed 15.0 km/h

Vehicle Allocation/Carrying Capacity

7 Double Deckers of capacity not exceeding 146

Minimum number of passengers that can be carried during a peak hour in *each* direction: 690

Approved for one-man operation

Urban Express Route No. 10M*Route*

North Point Ferry to Admiralty MTR Station (East): via Kam Hong Street, King's Road, Causeway Road, Hing Fat Street, Victoria Park Road, Gloucester Road, Harcourt Road and Rodney Street.

Admiralty MTR Station (East) to North Point Ferry: via Drake Street, Tamar Street, Queensway, Arsenal Street, flyover, Gloucester Road, Victoria Park Road, Wing Hing Street, King's Road, Shu Kuk Street and Harbour Parade.

Timetable

<i>From North Point Ferry</i>	<i>From Admiralty MTR Station (East)</i>	<i>Frequency minutes</i>
<i>Mondays to Saturdays only</i> (No service on Sundays and Public Holidays)		
7.00 a.m. - 10.15 a.m.	7.23 a.m. - 10.00 a.m.	7/8
10.15 a.m. - 12.30 p.m.	10.00 a.m. - 12.00 noon	15
12.30 p.m. - 3.06 p.m.	12.00 noon - 3.00 p.m.	12
3.06 p.m. - 7.07 p.m.	3.00 p.m. - 7.30 p.m.	7/8

Faretable

<i>Outward</i>		<i>Inward</i>	
<i>Section No.</i>	<i>Admiralty MTR Station (East)</i>	<i>Section No.</i>	<i>Admiralty MTR Station (East)</i>
1	\$1.00 North Point (Wing Hing Street)	1	\$1.00 North Point (Wing Hing Street)
2	\$1.00 80¢ North Point Ferry	2	\$1.00 80¢ North Point Ferry

No half fare for children
 Student travel cards and bus coupons are not valid
 Below scale fare authorized under section 13(4)(b)

Journey Distance

4.8 km

Journey Time

20 minutes. Average speed 14.4 km/h

Vehicle Allocation/Carrying Capacity

6 Double Deckers of capacity not exceeding 146

Minimum number of passengers that can be carried during a peak hour in *each* direction: 675

Approved for one-man operation

Suburban Route No. 11*Route*

Central (Bus Station) to Jardine's Lookout (Circular): via Connaught Road Central, Pottinger Street, Des Voeux Road Central, Queensway, Hennessy Road, Yee Wo Street, Tung Lo Wan Road, flyover, Tai Hang Road, Perkins Road, Henderson Road, Mount Butler Road, Tai Hang Road, Tung Lo Wan Road, Moreton Terrace, Causeway Road, Irving Street, Pennington Street, Yee Wo Street, Hennessy Road, Queensway, Des Voeux Road Central, Queen Victoria Street and Connaught Road Central.

Timetable

<i>From Central (Bus Station)</i>	<i>Frequency</i> minutes
<i>Mondays to Saturdays</i>	
6.30 a.m. - 7.30 a.m.	7/8
7.30 a.m. - 10.00 a.m.	6
10.00 a.m. - 4.00 p.m.	7/8
4.00 p.m. - 6.30 p.m.	6
6.30 p.m. - 11.07 p.m.	7/8
*11.07 p.m. - 11.30 p.m.	7/8
<i>Sundays and Public Holidays</i>	
6.30 a.m. - 7.30 a.m.	7/8
7.30 a.m. - 10.00 a.m.	6
10.00 a.m. - 11.24 a.m.	12
11.24 a.m. - 7.12 p.m.	6
7.12 p.m. - 8.00 p.m.	12
8.00 p.m. - 11.07 p.m.	7/8
*11.07 p.m. - 11.30 p.m.	7/8

*Operated from Central (Bus Station) to Jardine's Lookout and Causeway Bay only

Faretable

<i>Outward</i>		<i>Inward</i>	
Sec- tion No.		Sec- tion No.	
1	\$1.30 Central (Bus Station)	1	\$1.30 Jardine's Lookout
2	\$1.30 80¢ Stewart Road	2	\$1.30 80¢ Moreton Terrace
			Central (Bus Station)

Journey Distance

15.1 km

Journey Time

58 minutes. Average speed 15.6 km/h

Vehicle Allocation/Carrying Capacity

12 Double Deckers of capacity not exceeding 130

Minimum number of passengers that can be carried during a peak hour: 1 150

Approved for one-man operation

Suburban Route No. 11A*Route*

Lai Tak Tsuen to Wan Chai Ferry: via Lai Tak Tsuen Road, Tai Hang Road, Tung Lo Wan Road, Moreton Terrace, Causeway Road, Leighton Road, Pennington Street, Yee Wo Street, Hennessy Road, Fleming Road, flyover and Wan Chai Ferry Road.

Wan Chai Ferry to Lai Tak Tsuen: via Wan Chai Ferry Road, flyover, Fleming Road, Hennessy Road, Yee Wo Street, Tung Lo Wan Road, flyover, Tai Hang Road and Lai Tak Tsuen Road.

Timetable

<i>From Lai Tak Tsuen</i>	<i>From Wan Chai Ferry</i>	<i>Frequency minutes</i>
	<i>Daily</i>	
7.00 a.m. - 10.40 p.m.	6.40 a.m. - 11.00 p.m.	10

Faretable

80 cents per single journey

Journey Distance

3.4 km

Journey Time

17 minutes. Average speed 12.0 km/h

Vehicle Allocation/Carrying Capacity

4 Double Deckers of capacity not exceeding 130

Minimum number of passengers that can be carried during a peak hour in *each* direction: 690

Approved for one-man operation

Suburban Route No. 11M*Route*

Lai Tak Tsuen to Admiralty MTR Station (East): via Lai Tak Tsuen Road, Tai Hang Road, Tung Lo Wan Road, Moreton Terrace, Causeway Road, Leighton Road, Pennington Street, Yee Wo Street, Hennessy Road, Fenwick Street, Gloucester Road, Harcourt Road and Rodney Street.

Admiralty MTR Station (East) to Lai Tak Tsuen: via Drake Street, Tamar Street, Queensway, Hennessy Road, Yee Wo Street, Tung Lo Wan Road, flyover, Tai Hang Road and Lai Tak Tsuen Road.

Timetable

<i>From Lai Tak Tsuen</i>	<i>From Admiralty MTR Station (East)</i>	<i>Frequency minutes</i>
	<i>Daily</i>	
6.25 a.m. - 12.05 a.m.	6.00 a.m. - 12.30 a.m.	10

Faretable

80 cents per single journey

Journey Distance

Outward 4.0 km

Inward 4.3 km

Below scale fare authorized under section 13(4)(b)

Journey Time

21 minutes. Average speed 11.9 km/h

Vehicle Allocation/Carrying Capacity

5 Double Deckers of capacity not exceeding 130

Minimum number of passengers that can be carried during a peak hour in *each* direction: 690

Approved for one-man operation

Suburban Route No. 12*Route*

Central (Bus Station) to Robinson Road (Circular): via Connaught Road Central, Harcourt Road, Cotton Tree Drive, Kennedy Road, Upper Albert Road, Caine Road, Seymour Road, Robinson Road, Garden Road, Des Voeux Road Central, Queen Victoria Street and Connaught Road Central.

Timetable

<i>From Central (Bus Station)</i>	<i>Frequency minutes</i>
<i>Mondays to Saturdays</i>	
6.45 a.m. - 9.10 a.m.	5
9.10 a.m. - 9.50 a.m.	8
9.50 a.m. - 11.20 a.m.	10
11.20 a.m. - 4.55 p.m.	8
4.55 p.m. - 6.45 p.m.	5
6.45 p.m. - 11.25 p.m.	10
<i>Sundays and Public Holidays</i>	
6.45 a.m. - 10.45 a.m.	10
10.45 a.m. - 12.00 noon	15
12.00 noon - 7.00 p.m.	10
7.00 p.m. - 8.15 p.m.	15
8.15 p.m. - 11.25 p.m.	10

Faretable

\$1.00 per single journey

(Central (Bus Station) to Robinson Road \$1.00)

(Caine Road to Central (Bus Station) \$1.00)

Journey Distance

6.4 km

(Central (Bus Station) to Robinson Road 4.7 km)

(Caine Road to Central (Bus Station) 4.2 km)

Journey Time

25 minutes. Average speed 15.4 km/h

Vehicle Allocation/Carrying Capacity

6 Double Deckers of capacity not exceeding 130

Minimum number of passengers that can be carried during a peak hour: 1 260

Approved for one-man operation

Suburban Route No. 12A*Route*

Central (Bus Station) to MacDonnell Road (Circular): via Connaught Central, Edinburgh Place, Connaught Road Central, Harcourt Road, Cotton Tree Drive, Garden Road, MacDonnell Road, Kennedy Road, Garden Road, Des Voeux Road Central, Queen Victoria Street and Connaught Road Central.

Timetable

<i>From Central (Bus Station)</i>	<i>Frequency</i> minutes
<i>Mondays to Saturdays only</i> (No service on Sundays and Public Holidays)	
7.00 a.m. – 9.00 a.m.	10
9.00 a.m. – 11.00 a.m.	12
11.00 a.m. – 12.30 p.m.	15
12.30 p.m. – 4.30 p.m.	12
4.30 p.m. – 7.00 p.m.	10

Faretable

80 cents per single journey
(Central (Bus Station) to Kennedy Road 80 cents)
(MacDonnell Road to Central (Bus Station) 80 cents)

Journey Distance

5.1 km
(Central (Bus Station) to Kennedy Road 3.2 km)
(MacDonnell Road to Central (Bus Station) 2.7 km)

Journey Time

25 minutes. Average speed 12.2 km/h

Vehicle Allocation/Carrying Capacity

3 Double Deckers of capacity not exceeding 130
Minimum number of passengers that can be carried during a peak hour: 320
Approved for one-man operation

Suburban Route No. 12M*Route*

Admiralty MTR Station (West) to Park Road (Circular): via Drake Street, Cotton Tree Drive slip road, Cotton Tree Drive, flyover, Queensway, Queen's Road Central, D'Aguilar Street, Wellington Street, Lyndhurst Terrace, Hollywood Road, Arbuthnot Road, Caine Road, Bonham Road, Park Road, Robinson Road, Garden Road, Des Voeux Road Central, Jackson Road, Chater Road, Murray Road, Queensway, Tamar Street and Drake Street.

Timetable

<i>From Admiralty MTR Station (West)</i>	<i>Frequency</i> minutes
<i>Mondays to Fridays</i>	
7.00 a.m. – 9.48 a.m.	12
3.36 p.m. – 7.36 p.m.	12

Timetable

<i>From Admiralty MTR Station (West)</i>	<i>Frequency minutes</i>
<i>Saturdays only</i>	
(No service on Sundays and Public Holidays)	
7.00 a.m. - 9.48 a.m.	12
11.36 a.m. - 2.36 p.m.	12

Faretable

\$1.00 per single journey
 (Admiralty MTR Station (West) to Robinson Road \$1.00)
 (Caine Road to Admiralty MTR Station (West) \$1.00)

Journey Distance

7.2 km
 (Admiralty MTR Station (West) to Robinson Road 4.8 km)
 (Caine Road to Admiralty MTR Station (West) 4.3 km)

Journey Time

30 minutes. Average speed 14.4 km/h

Vehicle Allocation/Carrying Capacity

3 Double Deckers of capacity not exceeding 121
 Minimum number of passenger that can be carried during a peak hour: 475
 Approved for one-man operation

Suburban Route No. 13*Route*

Central (Star Ferry) to Kotewall Road: via Edinburgh Place, Connaught Road Central, Harcourt Road, Cotton Tree Drive, flyover, Queensway, Queen's Road Central, D'Aguiar Street, Wellington Street, Lyndhurst Terrace, Hollywood Road, Arbuthnot Road, Caine Road, Bonham Road, Park Road, Lyttelton Road, Oakland Avenue and Kotewall Road.

Kotewall Road to Central (Star Ferry): via Kotewall Road, Oakland Avenue, Lyttelton Road, Park Road, Robinson Road, Castle Road, Caine Road, Arbuthnot Road, Wyndham Street, Lower Albert Road, Ice House Street, Queen's Road Central, Pedder Street, Connaught Road Central and Edinburgh Place.

Timetable

<i>From Central (Star Ferry)</i>	<i>From Kotewall Road</i>	<i>Frequency minutes</i>
<i>Mondays to Saturdays</i>		
6.40 a.m. - 7.30 a.m.	7.05 a.m. - 7.55 a.m.	10
7.30 a.m. - 9.55 a.m.	7.55 a.m. - 10.20 a.m.	5
9.55 a.m. - 4.45 p.m.	10.20 a.m. - 5.10 p.m.	10
4.45 p.m. - 6.50 p.m.	5.10 p.m. - 7.15 p.m.	5
6.50 p.m. - 9.00 p.m.	7.15 p.m. - 9.15 p.m.	10
9.00 p.m. - 10.55 p.m.	9.15 p.m. - 11.25 p.m.	15
<i>Sundays and Public Holidays</i>		
7.00 a.m. - 10.45 a.m.	7.25 a.m. - 11.10 a.m.	15
10.45 a.m. - 5.55 p.m.	11.10 a.m. - 6.20 p.m.	10
5.55 p.m. - 10.55 p.m.	6.20 p.m. - 11.20 p.m.	15

Faretable

\$1.00 per single journey

Journey Distance

Outward 5.3 km
 Inward 3.7 km

Journey Time

Outward 21 minutes

Inward 16 minutes. Average speed 14.6 km/h

Vehicle Allocation/Carrying Capacity

9 Double Deckers of capacity not exceeding 130

Minimum number of passengers that can be carried during a peak hour in *each* direction: 1 140

Approved for one-man operation

Suburban Route No. 14*Route*

Sai Wan Ho Ferry to Stanley Fort: via Sai Wan Ho Ferry Concourse access road, Tai Hong Street, Shau Kei Wan Road, Chai Wan Road, Tai Tam Road, Stanley Village Road and Wong Ma Kok Road.

Stanley Fort to Sai Wan Ho Ferry: via Wong Ma Kok Road, Stanley Village Road, Tai Tam Road, Chai Wan Road, Shau Kei Wan Road, Tai Cheong Street, Hong Cheung Street and Sai Wan Ho Ferry Concourse access road.

Timetable

<i>From Sai Wan Ho Ferry</i>	<i>From Stanley Fort</i>	<i>Frequency minutes</i>
<i>Mondays to Saturdays</i>		
6.00 a.m. - 10.00 a.m.	6.45 a.m. - 10.45 a.m.	20
10.00 a.m. - 4.00 p.m.	10.45 a.m. - 4.45 p.m.	30
4.00 p.m. - 7.00 p.m.	4.45 p.m. - 7.45 p.m.	20
7.00 p.m. - 11.30 p.m.	7.45 p.m. - 12.15 a.m.	30
<i>Sundays and Public Holidays</i>		
6.00 a.m. - 10.00 a.m.	6.45 a.m. - 10.45 a.m.	20
10.00 a.m. - 12.00 noon	10.45 a.m. - 12.45 p.m.	30
12.00 noon - 7.00 p.m.	12.45 p.m. - 7.45 p.m.	20
7.00 p.m. - 7.30 p.m.	7.45 p.m. - 8.15 p.m.	30
7.30 p.m. - 11.30 p.m.	8.15 p.m. - 12.15 a.m.	60

Additional journeys may be operated from May to October between Shau Kei Wan and Turtle Cove only to meet passenger traffic demand (weather permitting)

Faretable

<i>Outward</i>			<i>Inward</i>		
<i>Sec- tion No.</i>			<i>Sec- tion No.</i>		
1	\$1.60	Tytam Reservoir/Turtle Cove	1	\$1.60	Tytam Reservoir/Turtle Cove
2	\$2.50	\$1.60 Stanley Fort	2	\$2.50	\$1.60 Tai Tam Road/Chai Wan Road
			3	\$2.50	\$1.60 80¢ Sai Wan Ho Ferry

80 cents for journeys between Stanley Village and Stanley Fort

Journey Distance

14.2 km

Journey Time

Outward 38 minutes

Inward 42 minutes. Average speed 21.3 km/h

Vehicle Allocation/Carrying Capacity

5 Double Deckers of capacity not exceeding 130

Minimum number of passengers that can be carried during a peak hour in *each* direction: 240

Approved for one-man operation

Suburban Route No. 15*Route*

Central (Bus Station) to The Peak: via Connaught Road Central, Edinburgh Place, Connaught Road Central, Harcourt Road, Cotton Tree Drive slip road, Queensway, Queen's Road East, Stubbs Road, Peak Road (Guildford Road, Mansfield Road, Guildford Road on MONDAYS to SATURDAYS only) and Peak Road (terminating at the Upper Peak Tram Station).

The Peak to Central (Bus Station): via Peak Road (Guildford Road, Mansfield Road, Guildford Road on MONDAYS to SATURDAYS only), Peak Road, Stubbs Road, Queen's Road East, Queensway, Des Voeux Road Central, Queen Victoria Street and Connaught Road Central.

Timetable

<i>From Central (Bus Station)</i>	<i>From The Peak</i>	<i>Frequency minutes</i>
<i>Mondays to Saturdays</i>		
6.15 a.m. - 7.15 a.m.	—	20
7.15 a.m. - 10.30 a.m.	7.00 a.m. - 11.15 a.m.	15
10.30 a.m. - 11.15 a.m.	11.15 a.m. - 12.00 noon	20/25
11.15 a.m. - 6.30 p.m.	12.00 noon - 7.15 p.m.	15
* 6.30 p.m. - 11.00 p.m.	* 7.15 p.m. - 11.45 p.m.	30
<i>Sundays and Public Holidays</i>		
* 6.15 a.m. - 7.15 a.m.	* 7.00 a.m. - 8.00 a.m.	20
* 7.15 a.m. - 10.30 a.m.	* 8.00 a.m. - 11.15 a.m.	15
* 10.30 a.m. - 11.15 a.m.	* 11.15 a.m. - 12.00 noon	20/25
* 11.15 a.m. - 6.30 p.m.	* 12.00 noon - 7.15 p.m.	15
* 6.30 p.m. - 11.00 p.m.	* 7.15 p.m. - 11.45 p.m.	30

*Not operated via Guildford Road and Mansfield Road during these periods.
Additional journeys may be operated on Sundays and Public Holidays to meet traffic requirements (weather permitting)

Faretable

<i>Outward</i>			<i>Inward</i>			
Section No.			Section No.			
1	Central (Bus Station)		1	The Peak		
2	\$1.60	Wan Chai Gap	2	\$2.50	\$1.60	Queen's Road East
	\$2.50	\$1.60	3	\$2.50	\$1.60	80¢ Queen's Road East Central (Bus Station)

Journey Distance

13.1 km

Journey Time

33 minutes. Average speed 23.8 km/h

Vehicle Allocation/Carrying Capacity

6 Double Deckers of capacity not exceeding 115 with height not exceeding 4.17 m except where domed roof 'highbridge' buses are allocated where the height restriction is 4.37 m. No vehicle may exceed 2.50 m width and 9.45 m length

Minimum number of passengers that can be carried during a peak hour in *each* direction: 420

Approved for one-man operation

Suburban Recreation Route No. 15A*Route*

North Point Ferry to The Peak: via Kam Hong Street, King's Road, Causeway Road, Irving Street, Pennington Street, Yee Wo Street, Hennessy Road, Canal Road bus only road, Canal Road East, Leighton Road, Morrison Hill Road, Queen's Road East, Stubbs Road and Peak Road (terminating at the Upper Peak Tram Station).

The Peak to North Point Ferry: via Peak Road, Stubbs Road, Queen's Road East, Morrison Hill Road, Tin Lok Lane, Hennessy Road, Yee Wo Street, Causeway Road, King's Road, Shu Kuk Street and Harbour Parade.

Timetable

<i>From North Point Ferry</i>	<i>From The Peak</i>	<i>Frequency minutes</i>
	<i>Mid-Autumn Festival only</i>	
7.00 p.m. - 3.54 a.m.	7.45 p.m. - 4.39 a.m.	6

Frequency and hours of operation may be adjusted to suit traffic requirements

Faretable

\$2.70 per single journey (\$4.00 all-night journeys departing after 1.30 a.m.)

No half fare for children

Student travel cards and bus coupons are not valid

Journey Distance

North Point Ferry to The Peak 12.7 km

The Peak to North Point Ferry 12.4 km

Journey Time

38 minutes. Average speed 19.8 km/h

Vehicle Allocation/Carrying Capacity

15 Double Deckers of capacity not exceeding 115 with height not exceeding 4.17 m except where domed roof 'highbridge' buses are allocated where the height restriction is 4.37 m. No vehicle may exceed 2.50 m width and 9.45 m length

Minimum number of passengers that can be carried per hour in *each* direction: 1 050

Approved for one-man operation

Suburban Recreation Route No. 15B*Route*

Causeway Bay to The Peak: via Paterson Street, Gloucester Road, Percival Street, Leighton Road, Morrison Hill Road, Queen's Road East, Stubbs Road and Peak Road (terminating at the Upper Peak Tram Station).

The Peak to Causeway Bay: via Peak Road, Stubbs Road, Queen's Road East, Morrison Hill Road, Tin Lok Lane, Hennessy Road, Great George Street and Paterson Street.

Timetable

<i>From Causeway Bay</i>	<i>From The Peak</i>	<i>Frequency minutes</i>
	<i>Sundays and Public Holidays only (weather permitting)</i>	
10.00 a.m. - 7.00 p.m.	10.40 a.m. - 7.40 p.m.	20
	<i>Chung Yeung Festival only</i>	
7.30 a.m. - 7.30 p.m.	8.10 a.m. - 8.10 p.m.	20
	<i>Mid-Autumn Festival only</i>	
7.00 p.m. - 12.50 a.m.	7.40 p.m. - 1.30 a.m.	10
12.50 a.m. - 4.50 a.m.	1.30 a.m. - 5.30 a.m.	20

Frequency and hours of operation may be adjusted to suit traffic requirements

Faretable

\$2.70 per single journey (\$4.00 on all-night journeys departing after 1.30 a.m.)

No half fare for children

Student travel cards and bus coupons are not valid

Journey Distance

10.1 km Causeway Bay to The Peak

9.7 km The Peak to Causeway Bay

Journey Time

34 minutes. Average speed 17.5 km/h

Vehicle Allocation/Carrying Capacity

4 Double Deckers of capacity not exceeding 115 with height not exceeding 4.17 m except where domed roof 'highbridge' buses are allocated where the height restriction is 4.37 m. No vehicle may exceed 2.50 m width and 9.45 m length

Minimum number of passengers that can be carried per hour in *each* direction: 630

Approved for one-man operation

Suburban Recreation Route No. 15M

Route

Admiralty MTR Station (East) to The Peak: via Drake Street, Cotton Tree Drive slip road, Queensway, Queen's Road East, Stubbs Road and Peak Road (terminating at the Upper Peak Tram Station).

The Peak to Admiralty MTR Station (East): via Peak Road, Stubbs Road, Queen's Road East, Morrison Hill Road, Leighton Road, Canal Road West, Canal Road flyover, Gloucester Road, Harcourt Road and Rodney Street.

Timetable

From Admiralty

From The Peak

*Frequency
minutes*

Urban Council Centenary Fireworks Display only

6.30 p.m. -10.10 p.m.

7.15 p.m. -10.50 p.m.

10

Frequency and hours of operation may be adjusted to suit traffic requirements

Faretable

\$2.70 per single journey

No half fare for children

Student travel cards and bus coupons are not valid

Journey Distance

Admiralty MTR Station (East) to The Peak 10.2 km

The Peak to Admiralty MTR Station (East) 10.8 km

Journey Time

38 minutes. Average speed 16.6 km/h

Vehicle Allocation/Carrying Capacity

9 Double Deckers of capacity not exceeding 115 with height not exceeding 4.17 m except where domed roof 'highbridge' buses are allocated where the height restriction is 4.37 m. No vehicle may exceed 2.50 m width and 9.45 m length

Minimum number of passengers that can be carried during a peak hour in *each* direction: 690

Approved for one-man operation

Suburban Route No. 17*Route*

Central (Bus Station) to So Kon Po (Circular): via Connaught Road Central, Pottinger Street, Des Voeux Road Central, Chater Road, Murray Road, Queensway, Cotton Tree Drive slip road, Cotton Tree Drive, Garden Road, MacDonnell Road, Kennedy Road, Queen's Road East, Morrison Hill Road, Tin Lok Lane, Hennessy Road, Yee Wo Street, Tung Lo Wan Road, Eastern Hospital Road, Caroline Hill Road, Leighton Road, Pennington Street, Yee Wo Street, Hennessy Road, Canal Road East, Leighton Road, Morrison Hill Road, Queen's Road East, Kennedy Road, Garden Road, Queen's Road Central, Pedder Street and Connaught Road Central.

Timetable

<i>From Central (Bus Station)</i>	<i>Frequency minutes</i>
<i>Mondays to Saturdays only (No service on Sundays and Public Holidays)</i>	
7.00 a.m. - 10.40 a.m.	20
10.40 a.m. - 1.10 p.m.	30
1.10 p.m. - 6.30 p.m.	20
* 6.30 p.m. - 7.30 p.m.	20

*Journeys operated to So Kon Po (Caroline Hill Road) only

Faretable

\$1.30 per single journey
(Central (Bus Station) to Caroline Hill Road \$1.30)
(Yee Wo Street to Central (Bus Station) \$1.30)
Below scale fare authorized under section 13(4)(b)

Journey Distance

14.8 km
(Central (Bus Station) to Caroline Hill Road 8.9 km)
(Yee Wo Street to Central (Bus Station) 8.2 km)

Journey Time

67 minutes. Average speed 13.3 km/h

Vehicle Allocation/Carrying Capacity

4 Double Deckers of capacity not exceeding 80 with length or width not exceeding 7.93 m and 2.43 m respectively
Minimum number of passengers that can be carried during a peak hour: 240
Approved for one-man operation

Suburban Route No. 19*Route*

North Point Ferry to Tai Hang Road: via Kam Hong Street, King's Road, Tung Lo Wan Road, Moreton Terrace, Causeway Road, Leighton Road, Wong Nai Chung Road, Sing Woo Road, Blue Pool Road and Tai Hang Road.

Tai Hang Road to North Point Ferry: via Tai Hang Road, Blue Pool Road, Sing Woo Road, King Kwong Street, Shan Kwong Road, Wong Nai Chung Road, Morrison Hill Road, Leighton Road, Pennington Street, Yee Wo Street, Causeway Road, King's Road, Shu Kuk Street and Harbour Parade.

Timetable

<i>From North Point Ferry</i>	<i>From Tai Hang Road</i>	<i>Frequency minutes</i>
<i>Mondays to Saturdays</i>		
6.30 a.m. - 10.15 a.m.	6.58 a.m. - 10.50 a.m.	7 8
10.15 a.m. - 12.00 noon	10.50 a.m. - 12.35 p.m.	15
12.00 noon - 6.30 p.m.	12.35 p.m. - 7.05 p.m.	7 8
6.30 p.m. - 8.00 p.m.	7.05 p.m. - 8.35 p.m.	15
8.00 p.m. - 12.03 a.m.	8.35 p.m. - 12.24 a.m.	7 8
<i>Sundays and Public Holidays</i>		
6.30 a.m. - 10.20 a.m.	7.00 a.m. - 10.50 a.m.	10
10.20 a.m. - 12.00 noon	10.50 a.m. - 12.30 p.m.	20
12.00 noon - 6.30 p.m.	12.30 p.m. - 7.00 p.m.	10
6.30 p.m. - 8.10 p.m.	7.00 p.m. - 8.40 p.m.	20
8.10 p.m. - 12.00 midnight	8.40 p.m. - 12.30 a.m.	10

Faretable

<i>Outward</i>		<i>Section</i>	<i>Inward</i>	
<i>No.</i>	<i>North Point Ferry</i>	<i>No.</i>	<i>Tai Hang Road</i>	<i>Section</i>
1	\$1.30 Wong Nai Chung Road	1	\$1.30 King Kwong Street	<i>No.</i>
2	\$1.30 80¢ Tai Hang Road	2	\$1.30 80¢ North Point Ferry	

Journey Distance

6.1 km

Journey Time

33 minutes. Average speed 11.1 km/h

Vehicle Allocation/Carrying Capacity

10 Double Deckers of capacity not exceeding 130. Double Deckers with carrying capacity over 100 shall be fitted with retarders when operating on Blue Pool Road between Tai Hang Road and Broom Road.

Minimum number of passengers that can be carried during a peak hour in *each* direction: 640

Approved for one-man operation

Urban Express Route No. 20**Route**

Shau Kei Wan to Central (Circular): via Nam On Street, Nam On Lane, Shau Kei Wan Road, King's Road, Tsing Fung Street flyover, Victoria Park Road, Gloucester Road, Harcourt Road, Cotton Tree Drive, flyover, Queensway, Des Voeux Road Central, Queen Victoria Street, Queen's Road Central, Jubilee Street, Des Voeux Road Central, Chater Road, Murray Road, Queensway, Arsenal Street, flyover, Gloucester Road, Victoria Park Road, Wing Hing Street, King's Road, Shau Kei Wan Road, Aldrich Street and Nam On Street.

Timetable

<i>From Shau Kei Wan</i>	<i>Frequency minutes</i>
<i>Daily</i>	
7.00 a.m. - 1.00 p.m.	6
1.00 p.m. - 2.24 p.m.	7
2.24 p.m. - 7.30 p.m.	6
7.30 p.m. - 11.00 p.m.	15

Faretable

		<i>Outward</i>			<i>Inward</i>
Section No.			Section No.		
1	\$1.30	Shau Kei Wan North Point (Kam Hong Street)	1	\$1.30	Central (Queen Victoria Street) North Point (Wing Hing Street)
2	\$1.30	\$1.00 Central (Queen Victoria Street)	2	\$1.30	80¢ Shau Kei Wan

No half fare for children

Student travel cards and bus coupons are not valid

Below scale fare authorized under section 13(4)(b)

Journey Distance

19.5 km

Journey Time

75 minutes. Average speed 15.6 km/h

Vehicle Allocation/Carrying Capacity

15 Double Deckers of capacity not exceeding 170

Minimum number of passengers that can be carried during a peak hour: 1 300

Approved for one-man operation

Urban Express Route No. 20M*Route*

Shau Kei Wan to Admiralty MTR Station (East): via Nam On Street, Nam On Lane, Shau Kei Wan Road, King's Road, Tsing Fung Street flyover, Victoria Park Road, Gloucester Road, Harcourt Road and Rodney Street.

Admiralty MTR Station (East) to Shau Kei Wan: via Drake Street, Tamar Street, Queensway, Arsenal Street, flyover, Gloucester Road, Victoria Park Road, Wing Hing Street, King's Road, Shau Kei Wan Road, Aldrich Street and Nam On Street.

Timetable

<i>From Shau Kei Wan</i>	<i>From Admiralty MTR Station (East)</i>	<i>Frequency minutes</i>
<i>Mondays to Saturdays</i>		
6.00 a.m. - 10.20 a.m.	6.45 a.m. - 9.45 a.m.	6
10.20 a.m. - 11.40 a.m.	9.45 a.m. - 11.05 a.m.	8
11.40 a.m. - 1.40 p.m.	11.05 a.m. - 1.25 p.m.	10
1.40 p.m. - 4.30 p.m.	1.25 p.m. - 4.05 p.m.	8
4.30 p.m. - 7.36 p.m.	4.05 p.m. - 8.29 p.m.	6
7.36 p.m. - 11.30 p.m.	8.29 p.m. - 12.05 a.m.	9
<i>Sundays and Public Holidays</i>		
6.08 a.m. - 10.29 a.m.	6.49 a.m. - 9.49 a.m.	9
10.29 a.m. - 11.41 a.m.	9.49 a.m. - 11.01 a.m.	12
11.41 a.m. - 1.11 p.m.	11.01 a.m. - 12.31 p.m.	15
1.11 p.m. - 4.35 p.m.	12.31 p.m. - 3.55 p.m.	12
4.35 p.m. - 6.50 p.m.	3.55 p.m. - 7.50 p.m.	9
6.50 p.m. - 11.30 p.m.	7.50 p.m. - 12.10 a.m.	10

Faretable

<i>Outward</i>			<i>Inward</i>		
Sec- tion No.			Sec- tion No.		
1	\$1.30	Shau Kei Wan North Point (Kam Hong Street)	1	\$1.30	Admiralty MTR Station (East) North Point (Wing Hing Street)
2	\$1.30	\$1.00 Admiralty MTR Station (East)	2	\$1.30	80¢ Shau Kei Wan

No half fare for children

Student travel cards and bus coupons are not valid

Below scale fare authorized under section 13(4)(b)

Journey Distance

8.4 km

Journey Time

35 minutes. Average speed 14.4 km/h

Vehicle Allocation/Carrying Capacity

13 Double Deckers of capacity not exceeding 170

Minimum number of passengers that can be carried during a peak hour in *each* direction: 950

Approved for one-man operation

Urban Express Route No. 21*Route*

Taikoo Shing to Central (Des Voeux Road Central): via Tai Fung Avenue, Taikoo Shing Road, King's Road, Tsing Fung Street flyover, Victoria Park Road, Gloucester Road, Fenwick Street, Hennessy Road, Queensway, Des Voeux Road Central, Queen Victoria Street, Queen's Road Central, Morrison Street and Des Voeux Road Central.

Central (Des Voeux Road Central) to Taikoo Shing: via Des Voeux Road Central, Queensway, Arsenal Street, flyover, Gloucester Road, Victoria Park Road, Wing Hing Street, King's Road and Taikoo Shing Road.

*Timetable**From Taikoo Shing*

6.30 a.m. - 10.00 a.m.
10.00 a.m. - 2.30 p.m.
2.30 p.m. - 7.30 p.m.
7.30 p.m. - 10.30 p.m.
10.30 p.m. - 10.45 p.m.

*From Central (Des Voeux Road Central) Frequency
minutes**Daily*

7.15 a.m. - 10.45 a.m. 10
10.45 a.m. - 3.15 p.m. 15
3.15 p.m. - 8.15 p.m. 10
8.15 p.m. - 11.15 p.m. 12
11.15 p.m. - 11.30 p.m. 15

Faretable

<i>Outward</i>			<i>Inward</i>		
Sec- tion No.			Sec- tion No.		
1	\$1.30	Taikoo Shing North Point (Kam Hong Street)	1	\$1.30	Central (Des Voeux Road Central) North Point (Wing Hing Street)
2	\$1.30	\$1.00 Central (Des Voeux Road Central)	2	\$1.30	80¢ Taikoo Shing

No half fare for children

Student travel cards and bus coupons are not valid

Below scale fare authorized under section 13(4)(b)

Journey Distance

9.7 km

Journey Time

38 minutes. Average speed 15.3 km/h

Vehicle Allocation/Carrying Capacity

9 Double Deckers of capacity not exceeding 146

Minimum number of passengers that can be carried during a peak hour in *each* direction: 690

Approved for one-man operation

Urban Express Route No. 21M*Route*

Taikoo Shing to Central MTR Station (Jackson Road): via Tai Fung Avenue, Taikoo Shing Road, King's Road, Tsing Fung Street flyover, Victoria Park Road, Gloucester Road*, Fenwick Street, Hennessy Road, Queensway, Des Voeux Road Central and Jackson Road.

Central MTR Station (Jackson Road) to Taikoo Shing: via Jackson Road, Chater Road, Murray Road, Queensway, Rodney Street, Admiralty MTR Station (East)**, Drake Street, Tamar Street, Queensway, Arsenal Street, flyover, Gloucester Road, Victoria Park Road, Wing Hing Street, King's Road and Taikoo Shing Road.

*Timetable**From Taikoo Shing**From Central MTR Station
(Jackson Road)**Frequency
minutes*

*Mondays to Saturdays only
(No service on Sundays and Public Holidays)*

6.35 a.m. - 10.05 a.m.	7.10 a.m. - 10.40 a.m.	7/8
10.05 a.m. - 3.05 p.m.	10.40 a.m. - 3.40 p.m.	10
3.05 p.m. - 6.35 p.m.	3.40 p.m. - 7.10 p.m.	7/8
* 6.50 p.m. - 8.50 p.m.	** 7.25 p.m. - 9.25 p.m.	15
* 9.00 p.m. - 11.40 p.m.	** 9.25 p.m. - 12.15 a.m.	10

*Journeys from Taikoo Shing after 6.35 p.m. to operate via Gloucester Road, Harcourt Road, Rodney Street and to terminate at Admiralty MTR Station (East)

**Journeys to Taikoo Shing after 7.10 p.m. to start at Admiralty MTR Station (East)

Faretable

<i>Outward</i>			<i>Inward</i>		
Sec- tion No.			Sec- tion No.		
1	\$1.30	Taikoo Shing North Point (Kam Hong Street)	1	\$1.30	Central MTR Station (Jackson Road) North Point (Wing Hing Street)
2	\$1.30	\$1.00 Central MTR Station (Jackson Road)	2	\$1.30	80¢ Taikoo Shing

No half fare for children

Student travel cards and bus coupons are not valid

Below scale fare authorized under section 13(4)(b)

Journey Distance

8.2 km

Journey Time

30 minutes. Average speed 16.4 km/h

Vehicle Allocation/Carrying Capacity

9 Double Deckers of capacity not exceeding 146

Minimum number of passengers that can be carried during a peak hour in *each* direction: 920

Approved for one-man operation

Urban Express Route No. 22*Route*

Quarry Bay to Central (Queen Victoria Street): via Yau Man Street, King's Road, Tsing Fung Street flyover, Victoria Park Road, Gloucester Road, Harcourt Road, Cotton Tree Drive, flyover, Queensway, Des Voeux Road Central and Queen Victoria Street.

Central (Queen Victoria Street) to Quarry Bay: via Queen Victoria Street, Queen's Road Central, Jubilee Street, Des Voeux Road Central, Chater Road, Murray Road, Queensway, Arsenal Street, flyover, Gloucester Road, Victoria Park Road, Wing Hing Street, King's Road, Greig Road and Yau Man Street.

Timetable

<i>From Quarry Bay</i>	<i>From Central (Queen Victoria Street)</i>	<i>Frequency minutes</i>
<i>Mondays to Saturdays only</i>		
(No service on Sundays and Public Holidays)		
7.00 a.m. - 10.00 a.m.	7.24 a.m. - 10.24 a.m.	6
10.00 a.m. - 4.00 p.m.	10.24 a.m. - 4.24 p.m.	8
4.00 p.m. - 7.30 p.m.	* 4.24 p.m. - 7.54 p.m.	6

*No passenger may be set down before North Point (Shu Kuk Street) on journeys leaving Central after 4.30 p.m.

Faretable

<i>Outward</i>		<i>Inward</i>	
<i>Sec- tion No.</i>	<i>Quarry Bay</i>	<i>Sec- tion No.</i>	<i>Central (Queen Victoria Street)</i>
1	\$1.30 North Point (Kam Hong Street)	1	\$1.30 North Point (Wing Hing Street)
2	\$1.30 \$1.00 Central (Queen Victoria Street)	2	\$1.30 80¢ Quarry Bay

No half fare for children
Student travel cards and bus coupons are not valid
Below scale fare authorized under section 13(4)(b)

Journey Distance

Outward 7.6 km

Inward 7.7 km

Journey Time

25 minutes. Average speed 18.4 km/h

Vehicle Allocation/Carrying Capacity

10 Double Deckers of capacity not exceeding 146

Minimum number of passengers that can be carried during a peak hour in *each* direction: 1 050

Approved for one-man operation

Urban Express Route No. 22M*Route*

Quarry Bay to Admiralty MTR Station (East): via Yau Man Street, King's Road, Tsing Fung Street flyover, Victoria Park Road, Gloucester Road, Harcourt Road and Rodney Street.

Admiralty MTR Station (East) to Quarry Bay: via Drake Street, Tamar Street, Queensway, Arsenal Street, flyover, Gloucester Road, Victoria Park Road, Wing Hing Street, King's Road, Greig Road and Yau Man Street.

Timetable

<i>From Quarry Bay</i>	<i>From Admiralty MTR Station (East)</i>	<i>Frequency minutes</i>
<i>Mondays to Saturdays</i>		
6.25 a.m. - 10.21 a.m.	6.52 a.m. - 10.02 a.m.	7:8
10.21 a.m. - 1.06 p.m.	10.02 a.m. - 12.32 p.m.	15
1.06 p.m. - 3.06 p.m.	12.32 p.m. - 2.56 p.m.	12
3.06 p.m. - 7.03 p.m.	2.56 p.m. - 7.30 p.m.	7:8
<i>Sundays and Public Holidays</i>		
6.25 a.m. - 10.19 a.m.	6.52 a.m. - 9.52 a.m.	9
10.19 a.m. - 11.31 a.m.	9.52 a.m. - 01.04 a.m.	12
11.31 a.m. - 1.16 p.m.	11.04 a.m. - 12.46 p.m.	15
1.16 p.m. - 4.16 p.m.	12.46 p.m. - 3.58 p.m.	12
4.16 p.m. - 7.07 p.m.	3.58 p.m. - 7.35 p.m.	9

Faretable

<i>Outward</i>		<i>Inward</i>	
Sec- tion No.	Quarry Bay	Sec- tion No.	Admiralty MTR Station (East)
1	\$1.30 North Point (Kam Hong Street)	1	\$1.30 North Point (Wing Hing Street)
2	\$1.30 \$1.00 Admiralty MTR Station (East)	2	\$1.30 80¢ Quarry Bay

No half fare for children

Student travel cards and bus coupons are not valid

Below scale fare authorized under section 13(4)(b)

Journey Distance

7.1 km

Journey Time

23 minutes. Average speed 18.5 km/h

Vehicle Allocation/Carrying Capacity

7 Double Deckers of capacity not exceeding 146

Minimum number of passengers that can be carried during a peak hour in *each* direction: 760

Approved for one-man operation

Suburban Route No. 23*Route*

North Point Ferry to Pokfield Road: via Kam Hong Street, King's Road, Causeway Road, Irving Street, Pennington Street, Yee Wo Street, Hennessy Road, Queensway, Cotton Tree Drive, Kennedy Road, Upper Albert Road, Caine Road, Bonham Road and Pok Fu Lam Road.

Pokfield Road to North Point Ferry: via Pok Fu Lam Road, flyover, Bonham Road, Park Road, Robinson Road, Garden Road, flyover, Queensway, Hennessy Road, Yee Wo Street, Causeway Road, King's Road, Shu Kuk Street and Harbour Parade.

Timetable

<i>From North Point Ferry</i>	<i>From Pokfield Road</i>	<i>Frequency minutes</i>
<i>Mondays to Saturdays</i>		
6.30 a.m. - 10.00 a.m.	7.15 a.m. - 10.45 a.m.	6
10.00 a.m. - 11.24 a.m.	10.45 a.m. - 12.09 p.m.	12
11.24 a.m. - 7.00 p.m.	12.09 p.m. - 7.45 p.m.	6
7.00 p.m. - 9.00 p.m.	7.45 p.m. - 9.45 p.m.	12
9.00 p.m. - 12.00 midnight	9.45 p.m. - 12.45 a.m.	10
<i>Sundays and Public Holidays</i>		
6.30 a.m. - 10.00 a.m.	7.12 a.m. - 10.45 a.m.	10
10.00 a.m. - 12.00 noon	10.45 a.m. - 12.45 p.m.	15
12.00 noon - 7.00 p.m.	12.45 p.m. - 7.45 p.m.	10
7.00 p.m. - 9.00 p.m.	7.45 p.m. - 9.30 p.m.	15
9.00 p.m. - 12.00 midnight	9.30 p.m. - 12.30 a.m.	10

Faretable

<i>Outward</i>		<i>Inward</i>	
<i>Section No.</i>	<i>North Point Ferry</i>	<i>Section No.</i>	<i>Pokfield Road</i>
1	\$1.60 Causeway Bay (Yee Wo Street)	1	\$1.60 Queensway (Admiralty MTR Station)
2	\$1.60 \$1.30 Pokfield Road	2	\$1.60 80¢ North Point Ferry

Journey Distance

9.8 km

Journey Time

36 minutes. Average speed 16.3 km/h

Vehicle Allocation/Carrying Capacity

14 Double Deckers of capacity not exceeding 130

Minimum number of passengers that can be carried during a peak hour in *each* direction: 1 150

Approved for one-man operation

Suburban Route No. 23A*Route*

Lai Tak Tsuen to Seymour Road (Circular): via Lai Tak Tsuen Road, Tai Hang Road, Tung Lo Wan Road, Moreton Terrace, Causeway Road, Irving Street, Pennington Street, Yee Wo Street, Hennessy Road, Queensway, Queen's Road Central, D'Aguiar Street, Wellington Street, Lyndhurst Terrace, Hollywood Road, Arbuthnot Road, Caine Road, Seymour Road, Robinson Road, Garden Road, Lower Albert Road, Ice House Street, Chater Road, Murray Road, Queensway, Hennessy Road, Yee Wo Street, Tung Lo Wan Road, flyover, Tai Hang Road and Lai Tak Tsuen Road.

Timetable

<i>From Lai Tak Tsuen</i>	<i>Frequency</i> minutes
<i>Mondays to Saturdays</i>	
6.30 a.m. - 10.00 a.m.	10
10.00 a.m. - 12.15 p.m.	15
12.15 p.m. - 3.05 p.m.	10
3.05 p.m. - 3.50 p.m.	15
3.50 p.m. - 7.30 p.m.	10
<i>Sundays and Public Holidays</i>	
6.30 a.m. - 10.00 a.m.	10
10.00 a.m. - 12.30 p.m.	15
12.30 p.m. - 7.30 p.m.	10

Faretable

<i>Section</i>				
<i>No.</i>	<i>Lai Tak Tsuen</i>			
1	\$1.00	Caine Road (Caritas Centre)		
2	\$1.00	\$1.00	Robinson Road/Garden Road	
3	—	\$1.00	\$1.00	Stewart Road
4	—	\$1.00	\$1.00	80¢ Lai Tak Tsuen

Below scale fare authorized under section 13(4)(b)

Journey Distance

14.5 km

Journey Time

58 minutes. Average speed 15.0 km/h

Vehicle Allocation/Carrying Capacity

7 Double Deckers of capacity not exceeding 130

Minimum number of passengers that can be carried during a peak hour: 690

Approved for one-man operation

Suburban Route No. 23B*Route*

Causeway Bay to Park Road (Circular): via Tung Lo Wan Road, Moreton Terrace, Causeway Road, Irving Street, Pennington Street, Yee Wo Street, Hennessy Road, Queensway, Cotton Tree Drive, Kennedy Road, Upper Albert Road, Caine Road, Bonham Road, Park Road, Robinson Road, Castle Road, Caine Road, Upper Albert Road, Garden Road, Des Voeux Road Central, Jackson Road, Chater Road, Murray Road, Queensway, Hennessy Road, Yee Wo Street, Causeway Road, Ngan Mok Street, Lau Li Street, King's Road and Tung Lo Wan Road.

Timetable

<i>From Causeway Bay</i>	<i>Frequency</i> minutes
<i>Mondays to Saturdays</i>	
* 6.33 a.m. - 7.33 a.m.	6
7.48 a.m. - 10.06 a.m.	6
10.06 a.m. - 11.54 a.m.	12
11.54 a.m. - 6.36 p.m.	6
6.36 p.m. - 8.36 p.m.	12
8.36 p.m. - 11.16 p.m.	10

*Journeys will be operated from North Point Ferry Bus Terminus via Kam Hong Street, King's Road, Causeway Road and Irving Street on their journeys to Mid-levels.

Timetable

<i>From Causeway Bay</i>	<i>Frequency</i> minutes
<i>Sundays and Public Holidays</i>	
7.45 a.m. - 9.55 a.m.	10
9.55 a.m. - 12.55 p.m.	15
12.55 p.m. - 6.55 p.m.	10
6.55 p.m. - 9.55 p.m.	15
9.55 p.m. - 11.15 p.m.	10

*Faretable*Section
No.

No.	North Point Ferry					
1	\$1.60	Causeway Bay (Tung Lo Wan Road)				
2	\$1.60	\$1.60	Yee Wo Street			
3	\$1.60	\$1.60	\$1.30	Caine Road		
4	\$1.60	\$1.60	\$1.30	\$1.60	Robinson Road	
5	—	—	—	\$1.60	\$1.60	Jackson Road
6	—	—	—	\$1.60	\$1.60	80¢ Causeway Bay (Tung Lo Wan Road)

Journey Distance

13.9 km

(Causeway Bay (Tung Lo Wan Road) to Robinson Road 8.1 km)

(Caine Road to Causeway Bay (Tung Lo Wan Road) 8.5 km)

Journey Time

55 minutes. Average speed 15.2 km/h

Vehicle Allocation/Carrying Capacity

11 Double Deckers of capacity not exceeding 125

Minimum number of passengers that can be carried during a peak hour: 1 050

Approved for one-man operation

Urban Route No. 23M*Route*

Admiralty MTR Station (East) to City Garden (Circular): via Drake Street, Tamar Street, Queensway, Hennessy Road, Yee Wo Street, Causeway Road, Hing Fat Street, Gordon Road, Electric Road, Java Road, Kam Hong Street, King's Road, Causeway Road, Irving Street, Pennington Street, Yee Wo Street, Hennessy Road, Fenwick Street, Gloucester Road, Harcourt Road and Rodney Street.

Timetable

<i>From Admiralty MTR Station (East)</i>	<i>Frequency</i> minutes
<i>Mondays to Saturdays</i>	
7.00 a.m. - 7.00 p.m.	8
7.00 p.m. - 11.10 p.m.	10
<i>Sundays and Public Holidays</i>	
8.00 a.m. - 11.10 p.m.	10

Faretable

80 cents per single journey

Journey Distance

9.6 km

Journey Time

47 minutes. Average speed 12.3 km/h

Vehicle Allocation/Carrying Capacity

7 Double Deckers of capacity not exceeding 146

Minimum number of passengers that can be carried during a peak hour: 805

Approved for one-man operation

Urban Route No. 24*Route*

Causeway Bay to Sai Ying Poon (Circular): via Paterson Street, Gloucester Road, Harcourt Road, flyover, Connaught Road Central, Connaught Road West, Des Voeux Road West, Queen Street, Queen's Road West, Hollywood Road, Wyndham Street, Lower Albert Road, Ice House Street, Chater Road, Murray Road, Queensway, Hennessy Road, Great George Street and Paterson Street.

Timetable

<i>From Causeway Bay</i>	<i>Frequency</i> minutes
<i>Daily</i>	
6.25 a.m. - 10.25 a.m.	10
10.25 a.m. - 12.45 p.m.	20
12.45 p.m. - 6.55 p.m.	10

Faretable

80 cents per single journey

(Causeway Bay to Hollywood Road 80 cents)

(Queen Street to Causeway Bay 80 cents)

Journey Distance

9.5 km

(Causeway Bay to Hollywood Road 5.1 km)

(Queen Street to Causeway Bay 5.3 km)

Journey Time

43 minutes. Average speed 13.3 km/h

Vehicle Allocation/Carrying Capacity

5 Double Deckers of capacity not exceeding 130

Minimum number of passengers that can be carried during a peak hour: 570

Approved for one-man operation

Urban Route No. 24M*Route*

Central MTR Station (Jackson Road) to Wan Chai Reclamation (Circular): via Jackson Road, Chater Road, Murray Road, Queensway, Tamar Street, Drake Street, Cotton Tree Drive slip road, Queensway, Arsenal Street, flyover, Gloucester Road, Tonnochy Road, Harbour Road, flyover, Fleming Road, Hennessy Road, Queensway, Des Voeux Road Central and Jackson Road.

Timetable

<i>From Central MTR Station</i> <i>(Jackson Road)</i>	<i>Frequency</i> minutes
<i>Mondays to Fridays</i>	
7.30 a.m. - 7.00 p.m.	10

Timetable

*From Central MTR Station
(Jackson Road)*

*Frequency
minutes*

Saturdays

(No service on Sundays and Public Holidays)

7.30 a.m. - 2.00 p.m.

10

Faretable

80 cents per single journey

Journey Distance

5.0 km

Journey Time

25 minutes. Average speed 12.0 km/h

Vehicle Allocation/Carrying Capacity

3 Double Deckers of capacity not exceeding 130

Minimum number of passengers that can be carried during a peak hour: 690

Approved for one-man operation

Suburban Route No. 25*Route*

Central (Bus Station) to Tin Hau Temple Road (Circular): via Connaught Road Central, Pottinger Street, Des Voeux Road Central, Queensway, Hennessy Road, Yee Wo Street, Causeway Road, Ngan Mok Street, Lau Li Street, King's Road, Tin Hau Temple Road, Braemar Hill Road, Cloud View Road, Tin Hau Temple Road, Tung Lo Wan Road, Moreton Terrace, Causeway Road, Irving Street, Pennington Street, Yee Wo Street, Hennessy Road, Queensway, Des Voeux Road Central, Queen Victoria Street and Connaught Road Central.

Timetable

From Central (Bus Station)

*Frequency
minutes*

Mondays to Saturdays

6.30 a.m. - 10.00 a.m.

7:8

10.00 a.m. - 11.45 a.m.

15

11.45 a.m. - 7.00 p.m.

7:8

7.00 p.m. - 11.00 p.m.

20

*11.00 p.m. - 11.30 p.m.

15

Sundays and Public Holidays

6.30 a.m. - 9.50 a.m.

20

9.50 a.m. - 12.20 p.m.

30

12.20 p.m. - 11.00 p.m.

20

*11.15 p.m. - 11.30 p.m.

15

*Journeys operated from Central to Tin Hau Temple Road only

Faretable

Section

No. Central (Bus Station)

1 \$1.30 Stewart Road

2 \$1.30 80¢ Tin Hau Temple Road

3 \$1.30 80¢ \$1.30 Cloud View Road

4 — — \$1.30 \$1.30 Tung Lo Wan Road

5 — — \$1.30 \$1.30 80¢ Central (Bus Station)

Below scale fare authorized under section 13(4)(b)

Journey Distance

13.4 km

(Central (Bus Station) to Cloud View Road 7.7 km)

(Tin Hau Temple Road to Central (Bus Station) 8.7 km)

Journey Time

69 minutes. Average speed 11.7 km/h

Vehicle Allocation/Carrying Capacity

11 Double Deckers of capacity not exceeding 130

Minimum number of passengers that can be carried during a peak hour: 920

Approved for one-man operation

Suburban Route No. 27*Route*

North Point Ferry to Braemar Hill (Circular): via Kam Hong Street, King's Road, Fortress Hill Road, Tin Hau Temple Road, Cloud View Road, Braemar Hill Road, Tin Hau Temple Road, Fortress Hill Road, King's Road, Shu Kuk Street and Harbour Parade.

Timetable

<i>From North Point Ferry</i>	<i>Frequency minutes</i>
<i>Mondays to Saturdays</i>	
7.00 a.m. – 7.30 p.m.	15
8.00 p.m. – 9.30 p.m.	30
<i>Additional Journeys on School Days only</i>	
7.07 a.m. – 8.22 a.m.	15
<i>Sundays and Public Holidays</i>	
10.00 a.m. – 9.30 p.m.	30

Faretable

\$1.00 per single journey

(North Point Ferry to Tin Hau Temple Road \$1.00)

(Cloud View Road to North Point Ferry \$1.00)

Journey Distance

5.5 km

(North Point Ferry to Tin Hau Temple Road 4.2 km)

(Cloud View Road to North Point Ferry 4.2 km)

Journey Time

26 minutes. Average speed 12.6 km/h

Vehicle Allocation/Carrying Capacity

2 Double Deckers (4 Double Deckers on school days) of capacity not exceeding 130. Double Deckers with carrying capacity over 100 shall be fitted with retarders when operating over Fortress Hill Road

Minimum number of passengers that can be carried during a peak hour: 320

Approved for one-man operation

Suburban Route No. 37*Route*

Chi Fu Fa Yuen to Central (Bus Station): via Chi Fu Road, Chi Fu Fa Yuen Interchange, Pok Fu Lam Road, Hill Road flyover, Connaught Road West and Connaught Road Central.

Central (Bus Station) to Chi Fu Fa Yuen: via Connaught Road Central, Pottinger Street, Queen's Road Central, Queen's Road West, Pok Fu Lam Road and Chi Fu Road.

Timetable

<i>From Chi Fu Fa Yuen</i>	<i>From Central (Bus Station)</i>	<i>Frequency minutes</i>
<i>Mondays to Saturdays</i>		
6.00 a.m. - 9.00 a.m.	6.30 a.m. - 9.30 a.m.	5
9.00 a.m. - 10.30 a.m.	9.30 a.m. - 11.00 a.m.	7/8
10.30 a.m. - 12.30 p.m.	11.00 a.m. - 1.00 p.m.	10
12.30 p.m. - 4.00 p.m.	1.00 p.m. - 4.30 p.m.	7/8
4.00 p.m. - 6.30 p.m.	4.30 p.m. - 7.00 p.m.	5
6.30 p.m. - 11.00 p.m.	7.00 p.m. - 11.30 p.m.	10
<i>Sundays and Public Holidays</i>		
6.15 a.m. - 6.30 a.m.	6.45 a.m. - 7.00 a.m.	15
6.30 a.m. - 7.30 a.m.	7.00 a.m. - 8.00 a.m.	10
7.30 a.m. - 10.22 a.m.	8.00 a.m. - 10.52 a.m.	7/8
10.22 a.m. - 12.22 p.m.	10.52 a.m. - 12.52 p.m.	15
12.22 p.m. - 5.30 p.m.	12.52 p.m. - 6.00 p.m.	7/8
5.30 p.m. - 6.30 p.m.	6.00 p.m. - 7.00 p.m.	10
6.30 p.m. - 11.00 p.m.	7.00 p.m. - 11.30 p.m.	15

Faretable

<i>Outward</i>			<i>Inward</i>		
<i>Sec- tion</i>			<i>Sec- tion</i>		
<i>No.</i>	<i>Chi Fu Fa Yuen</i>		<i>No.</i>	<i>Central (Bus Station)</i>	
1	\$1.60	Queen Mary Hospital	1	\$1.60	Queen Mary Hospital
2	\$1.60	\$1.30 Central (Bus Station)	2	\$1.60	\$1.30 Chi Fu Fa Yuen

Journey Distance

Outward 7.9 km

Inward 8.2 km

Journey Time

25 minutes. Average speed 19.3 km/h

Vehicle Allocation/Carrying Capacity

12 Double Deckers of capacity not exceeding 130

Minimum number of passengers that can be carried during a peak hour in *each* direction: 1380

Approved for one-man operation

Suburban Express Route No. 38

Route

Chi Fu Fa Yuen to North Point Ferry: via Chi Fu Road, Pok Fu Lam Road, Shek Pai Wan Road, (Wah Fu Road, Shek Pai Wan Road)*, Aberdeen Praya Road, Aberdeen Main Road, Wong Chuk Hang Road, Aberdeen Tunnel, Wong Nai Chung Road, Morrison Hill Road, Tin Lok Lane, Hennessy Road, Yee Wo Street, Causeway Road, King's Road, Shu Kuk Street and Harbour Parade.

North Point Ferry to Chi Fu Fa Yuen: via Kam Hong Street, King's Road, Causeway Road, Irving Street, Pennington Street, Yee Wo Street, Hennessy Road, Canal Road bus only road, Canal Road East, Leighton Road, Morrison Hill Road, Wong Nai Chung Road, Aberdeen Tunnel, Wong Chuk Hang Road, Aberdeen Main Road, Aberdeen Praya Road, Shek Pai Wan Road, (Wah Fu Road, Shek Pai Wan Road)*, Pok Fu Lam Road and Chi Fu Road.

Timetable

<i>From Chi Fu Fa Yuen</i>	<i>From North Point Ferry</i>	<i>Frequency minutes</i>
	<i>Daily</i>	
6.30 a.m. - 7.00 a.m.	—	15
7.00 a.m. - 10.00 a.m.	5.40 a.m. - 9.00 a.m.	10
10.00 a.m. - 1.00 p.m.	9.00 a.m. - 12.00 noon	15
1.00 p.m. - 3.00 p.m.	12.00 noon - 2.00 p.m.	12
3.00 p.m. - 7.00 p.m.	2.00 p.m. - 6.00 p.m.	10
* 7.00 p.m. - 9.30 p.m.	* 6.00 p.m. - 8.30 p.m.	15
* 9.30 p.m. - 12.30 a.m.	* 8.30 p.m. - 11.30 p.m.	12

*Journeys leaving Chi Fu Fa Yuen and North Point Ferry after 7.45 p.m. are operated via Wah Fu (South)

Faretable

<i>Outward</i>		<i>Inward</i>	
<i>Section No.</i>		<i>Section No.</i>	
1	\$2.50 Chi Fu Fa Yuen Morrison Hill Road	1	\$2.50 North Point Ferry Wong Chuk Hang
2	\$2.50 80¢ Chi Fu Fa Yuen North Point Ferry	2	\$2.50 \$1.30 Chi Fu Fa Yuen O/S Sports Ground

Below scale fare authorized under section 13(4)(b)

Journey Distance

Chi Fu Fa Yuen to North Point Ferry 11.7 km

North Point Ferry to Chi Fu Fa Yuen 12.4 km

Journey Time

50 minutes. Average speed 14.5 km/h

Vehicle Allocation/Carrying Capacity

12 Double Deckers of capacity not exceeding 130

Minimum number of passengers that can be carried during a peak hour in *each* direction: 690

Approved for one-man operation

Suburban Route No. 40*Route*

Wah Fu (North) to Wan Chai Ferry: via Wah Fu Road, Shek Pai Wan Road, Pok Fu Lam Road, flyover, Bonham Road, Park Road, Robinson Road, Garden Road, flyover, Queensway, Hennessy Road, Fleming Road, flyover and Wan Chai Ferry Road.

Wan Chai Ferry to Wah Fu (North): via Wan Chai Ferry Road, flyover, Fleming Road, Hennessy Road, Queensway, Cotton Tree Drive, Kennedy Road, Upper Albert Road, Caine Road, Bonham Road, Pok Fu Lam Road, Shek Pai Wan Road and Wah Fu Road.

Timetable

<i>From Wah Fu (North)</i>	<i>From Wan Chai Ferry</i>	<i>Frequency minutes</i>
	<i>Mondays to Saturdays</i>	
6.00 a.m. - 9.40 a.m.	6.40 a.m. - 10.20 a.m.	10
9.40 a.m. - 4.00 p.m.	10.20 a.m. - 4.40 p.m.	20
4.00 p.m. - 6.30 p.m.	4.40 p.m. - 7.10 p.m.	10
6.30 p.m. - 10.50 p.m.	7.10 p.m. - 11.30 p.m.	20

Timetable

<i>From Wah Fu (North)</i>	<i>From Wan Chai Ferry</i>	<i>Frequency minutes</i>
<i>Sundays and Public Holidays</i>		
6.00 a.m. - 7.20 a.m.	6.40 a.m. - 8.00 a.m.	20
7.20 a.m. - 9.40 a.m.	8.00 a.m. - 10.20 a.m.	10
9.40 a.m. - 12.00 noon	10.20 a.m. - 12.40 p.m.	20
12.15 p.m. - 6.25 p.m.	12.55 p.m. - 7.05 p.m.	10
6.50 p.m. - 10.50 p.m.	7.30 p.m. - 11.30 p.m.	20

Faretable

<i>Outward</i>		<i>Inward</i>	
<i>Sec- tion No.</i>	<i>Wah Fu (North)</i>	<i>Sec- tion No.</i>	<i>Wan Chai Ferry</i>
1	\$1.60 Queensway	1	\$1.60 Queen Mary Hospital
2	\$1.60 80 th Wan Chai Ferry	2	\$1.60 \$1.30 Wah Fu (North)

Journey Distance

11.1 km

Journey Time

Outward 31 minutes

Inward 33 minutes. Average speed 20.8 km/h

Vehicle Allocation/Carrying Capacity

7 Double Deckers of capacity not exceeding 130

Minimum number of passengers that can be carried during a peak hour in *each* direction: 690

Approved for one-man operation

Suburban Route No. 40M*Route*

Wah Fu (North) to Admiralty MTR Station (West): via Wah Fu Road, Shek Pai Wan Road, Pok Fu Lam Road, flyover, Bonham Road, Caine Road, Arbuthnot Road, Wyndham Street, Lower Albert Road, Ice House Street, Chater Road, Murray Road, Queensway, Tamar Street and Drake Street.

Admiralty MTR Station (West) to Wah Fu (North): via Drake Street, Cotton Tree Drive slip road, Cotton Tree Drive, flyover, Queensway, Queen's Road Central, D'Aguiar Street, Wellington Street, Lyndhurst Terrace, Hollywood Road, Arbuthnot Road, Caine Road, Bonham Road, Pok Fu Lam Road, Shek Pai Wan Road and Wah Fu Road.

Timetable

<i>From Wah Fu (North)</i>	<i>From Admiralty MTR Station (West)</i>	<i>Frequency minutes</i>
<i>Mondays to Saturdays</i>		
6.05 a.m. - 9.35 a.m.	6.45 a.m. - 10.15 a.m.	10
9.50 a.m. - 3.50 p.m.	10.30 a.m. - 4.30 p.m.	20
4.05 p.m. - 6.25 p.m.	4.45 p.m. - 7.05 p.m.	10
6.40 p.m. - 10.40 p.m.	7.20 p.m. - 11.20 p.m.	20
<i>Sundays and Public Holidays</i>		
6.10 a.m. - 7.10 a.m.	6.50 a.m. - 7.50 a.m.	20
7.15 a.m. - 9.35 a.m.	7.55 a.m. - 10.15 a.m.	10
9.50 a.m. - 12.10 p.m.	10.30 a.m. - 12.50 p.m.	20
12.10 p.m. - 6.20 p.m.	12.50 p.m. - 7.00 p.m.	10
6.20 p.m. - 10.40 p.m.	7.00 p.m. - 11.20 p.m.	20

Faretable

<i>Outward</i>	<i>Inward</i>
\$1.60 per single journey	
	Sec- tion No.
	1 Admiralty MTR Station (West)
	1 \$1.60 Queen Mary Hospital
	2 \$1.60 \$1.30 Wah Fu (North)

Journey Distance

Outward 9.3 km

Inward 10.0 km

Journey Time

Outward 32 minutes.

Inward 33 minutes. Average speed 17.8 km/h

Vehicle Allocation/Carrying Capacity

8 Double Deckers of capacity not exceeding 130

Minimum number of passengers that can be carried during a peak hour in *each direction*: 630

Approved for one-man operation

Suburban Route No. 41*Route*

Wah Fu (Central) to North Point Ferry: via Wah Fu Road, Shek Pai Wan Road, Aberdeen Praya Road, Aberdeen Main Road, Wong Chuk Hang Road, (Ocean Park Bus Terminus)*, Nam Fung Road, Deep Water Bay Road, Wong Nai Chung Gap Road, Tai Hang Road, Lai Tak Tsuen Road, Yee King Road, Cloud View Road, Tin Hau Temple Road, Fortress Hill Road, King's Road, Shu Kuk Street and Harbour Parade.

North Point Ferry to Wah Fu (Central): via Kam Hong Street, King's Road, Fortress Hill Road, Tin Hau Temple Road, Cloud View Road, Yee King Road, Lai Tak Tsuen Road, Tai Hang Road, Wong Nai Chung Gap Road, Deep Water Bay Road, Nam Fung Road, (Ocean Park Bus Terminus)*, Wong Chuk Hang Road, Aberdeen Main Road, Aberdeen Praya Road, Shek Pai Wan Road and Wah Fu Road (terminating at Lui Ming Choi Secondary School)

*Diverted via Ocean Park from 9.00 a.m. to 7.00 p.m. daily to meet traffic requirements

Timetable

<i>From Wah Fu (Central)</i>	<i>From North Point Ferry</i>	<i>Frequency minutes</i>
	<i>Daily</i>	
6.00 a.m. – 6.40 a.m.	6.00 a.m. – 6.30 a.m.	10
6.40 a.m. – 9.40 a.m.	6.30 a.m. – 10.45 a.m.	15
9.40 a.m. – 12.00 noon	10.45 a.m. – 1.05 p.m.	20
12.00 noon – 7.30 p.m.	1.05 p.m. – 7.35 p.m.	15

Faretable

<i>Outward</i>	<i>Inward</i>
Sec- tion No.	Sec- tion No.
1 Wah Fu (Central)	1 North Point Ferry
\$2.50 Tai Hang Road/Stubbs Road	\$2.50 Tai Hang Road/Stubbs Road
2 \$2.50 \$1.30 North Point Ferry	\$2.50 \$1.60 Nam Fung Road/Wong
	\$1.60 Chuk Hang Road
	3 \$2.50 \$1.60 80¢ Wah Fu
	(Central)

Journey Distance
14.8 km

Journey Time
56 minutes. Average speed 15.9 km/h

Vehicle Allocation/Carrying Capacity
9 Double Deckers of capacity not exceeding 130. Double Deckers with carrying capacity over 100 shall be fitted with retarders when operating over Fortress Hill Road
Minimum number of passengers that can be carried during a peak hour in *each* direction: 460
Approved for one-man operation

Suburban Route No. 44

Route

Wah Fu (South) to Central (Rumsey Street) (Circular): via Wah Fu Road, Shek Pai Wan Road, Pok Fu Lam Road, Chi Fu Road, Claymore Avenue, flyover, Pok Fu Lam Road, Queen's Road West, Western Street, Des Voeux Road West, Connaught Road West, Connaught Road Central, Cleverly Street, Des Voeux Road Central, Rumsey Street, Connaught Road Central, Connaught Road West, Des Voeux Road West, Queen Street, Queen's Road West, Pok Fu Lam Road, Claymore Avenue, Chi Fu Road, Pok Fu Lam Road, Shek Pai Wan Road and Wah Fu Road.

Timetable

<i>From Wah Fu (South)</i>	<i>Frequency</i> minutes
<i>Mondays to Saturdays only</i> (No service on Sundays and Public Holidays)	
6.30 a.m. - 9.58 a.m.	8
12.30 p.m. - 6.14 p.m.	8

Faretable

<i>Outward</i>		<i>Inward</i>	
<i>Section</i> No.		<i>Section</i> No.	
1	\$1.60 Wah Fu (South)	1	\$1.60 Central (Rumsey Street)
2	\$1.60 Queen Mary Hospital	2	\$1.60 Queen Mary Hospital
3	\$1.30 Queen's Road West		\$1.30 Wah Fu (South)
	80¢ Central (Rumsey Street)		

Journey Distance
16.9 km

Journey Time
60 minutes. Average speed 16.9 km/h

Vehicle Allocation/Carrying Capacity
9 Double Deckers of capacity not exceeding 130
Minimum number of passengers that can be carried during a peak hour: 665
Approved for one-man operation

Suburban Route No. 45

Route

Wah Fu (South) to Robinson Road (Circular): via Wah Fu Road, Shek Pai Wan Road, Pok Fu Lam Road, Chi Fu Road, Claymore Avenue, flyover, Pok Fu Lam Road, flyover, Bonham Road, Seymour Road, Robinson Road, Garden Road, Upper Albert Road, Caine Road, Bonham Road, Pok Fu Lam Road, Claymore Avenue, Chi Fu Road, Pok Fu Lam Road, Shek Pai Wan Road and Wah Fu Road.

Timetable

<i>From Wah Fu (South)</i>	<i>Frequency</i> minutes
<i>Mondays to Saturdays only</i> (No service on Sundays and Public Holidays)	
6.34 a.m. - 9.14 a.m.	8
12.34 p.m. - 5.54 p.m.	8

Faretable

Section No.	Wah Fu (South)	
1	\$1.60	Queen Mary Hospital
2	\$1.60	\$1.30 Caine Road (Caritas Centre)
3	—	— \$1.60 Queen Mary Hospital
4	—	— \$1.60 \$1.30 Wah Fu (South)

Journey Distance

17.2 km

Journey Time

48 minutes. Average speed 21.5 km/h

Vehicle Allocation/Carrying Capacity

7 Double Deckers of capacity not exceeding 130

Minimum number of passengers that can be carried during a peak hour: 665

Approved for one-man operation

Suburban Route No. 47*Route***Wah Fu (North) to Sai Ying Poon:** via Wah Fu Road, Shek Pai Wan Road, Victoria Road, Belcher's Street, Queen's Road West, Hill Road, Des Voeux Road West and Centre Street.**Sai Ying Poon to Wah Fu (North):** via Centre Street, Connaught Road West, Eastern Street, Queen's Road West, Belcher's Street, Victoria Road, Shek Pai Wan Road and Wah Fu Road.*Timetable*

<i>From Wah Fu (North)</i>	<i>From Sai Ying Poon</i>	<i>Frequency</i> minutes
	<i>Daily</i>	
6.15 a.m. - 10.00 a.m.	6.50 a.m. - 10.35 a.m.	15
10.00 a.m. - 12.30 p.m.	10.35 a.m. - 1.05 p.m.	30
12.30 p.m. - 6.30 p.m.	1.05 p.m. - 7.05 p.m.	15
6.30 p.m. - 10.30 p.m.	7.05 p.m. - 11.05 p.m.	30

Faretable

<i>Outward</i>		<i>Inward</i>	
Section No.	Wah Fu (North)	Section No.	Sai Ying Poon
1	\$1.60 Telegraph Bay	1	\$1.60 Telegraph Bay
2	\$1.60 \$1.00 Sai Ying Poon	2	\$1.60 \$1.00 Wah Fu (North)

Journey Distance

9.4 km

Journey Time

Outward 32 minutes.

Inward 33 minutes. Average speed 17.4 km/h

Vehicle Allocation: Carrying Capacity

5 Double Deckers of capacity not exceeding 85

Minimum number of passengers that can be carried during a peak hour in *each* direction: 300

Approved for one-man operation

Suburban Route No. 48*Route*

Wah Fu (North) to Wong Chuk Hang/Ocean Park: via Wah Fu Road, Shek Pai Wan Road, (Tin Wan Street, Tin Wan New Street, Tin Wan Street, Tin Wan Hill Road, Shek Pai Wan Road)*, Aberdeen Praya Road, Aberdeen Main Road, Wong Chuk Hang Road, Nam Long Shan Road, Wong Chuk Hang Estate Bus Terminus, Nam Long Shan Road, Wong Chuk Hang Road and Ocean Park Road.

Ocean Park/Wong Chuk Hang to Wah Fu (North): via Ocean Park Road, Wong Chuk Hang Road, Nam Long Shan Road, Wong Chuk Hang Estate Bus Terminus, Nam Long Shan Road, Wong Chuk Hang Road, Aberdeen Main Road, Aberdeen Praya Road, (Tin Wan Hill Road, Shek Pai Wan Road, Tin Wan Street, Tin Wan New Street, Tin Wan Street, Tin Wan Hill Road, Aberdeen Praya Road)*, Shek Pai Wan Road and Wah Fu Road.

and

Yip Fat Street to Wah Fu (North): via Yip Fat Street, Heung Yip Road, Nam Long Shan Road, Wong Chuk Hang Road, Aberdeen Main Road, Aberdeen Praya Road, Shek Pai Wan Road and Wah Fu Road.

Timetable

<i>From Wah Fu (North)**</i>	<i>From Ocean Park</i>	<i>From Wong Chuk Hang Estate</i>	<i>Frequency: minutes</i>
<i>Daily</i>			
6.00 a.m. - 10.30 a.m.	8.00 a.m. - 9.50 a.m.	5.45 a.m. - 9.55 a.m.	10
10.30 a.m. - 12.30 p.m.	10.02 a.m. - 11.47 a.m.	10.07 a.m. - 11.52 a.m.	15
12.30 p.m. - 7.00 p.m.	12.00 noon - 6.30 p.m.	12.05 p.m. - 6.35 p.m.	10
* 7.00 p.m. - 7.30 p.m.	6.30 p.m. - 7.00 p.m.	6.35 p.m. - 7.05 p.m.	15
* 7.40 p.m. - 9.20 p.m.	—	* 7.10 p.m. - 8.50 p.m.	20
* 9.20 p.m. - 12.00 midnight	—	* 8.50 p.m. - 11.30 p.m.	10

*Journeys departing from Wah Fu (North) after 7.00 p.m.

and from Wong Chuk Hang Estate after 7.10 p.m. are operated via Tin Wan

**Journeys departing from Wah Fu (North) between 7.30 a.m. and 7.00 p.m. are extended to Ocean Park via Wong Chuk Hang

Supplementary Service on Factory Working Days only

<i>From Yip Fat Street to Wah Fu (North)</i>	<i>Frequency: minutes</i>
5.05 p.m. - 6.35 p.m.	30

Faretable

80 cents per single journey

Below scale fare authorized under section 13(4)(b)

Journey Distance

5.3 km Wah Fu (North) to Wong Chuk Hang

6.9 km Wah Fu (North) to Ocean Park

Journey Time

21 minutes Wah Fu (North) to Wong Chuk Hang

26 minutes Wah Fu (North) to Ocean Park

17 minutes Yip Fat Street to Wah Fu (North). Average speed 15.9 km/h

Vehicle Allocation/Carrying Capacity

6 Double Deckers of capacity not exceeding 130

Minimum number of passengers that can be carried during a peak hour in *each* direction: 570

Approved for one-man operation

Suburban Recreation Route No. 57*Route*

Central (Bus Station) to Chinese Christian Cemetery (Circular): via Connaught Road Central, Pottinger Street, Queen's Road Central, Queen's Road West, Belcher's Street, Victoria Road, Sassoon Road, Pok Fu Lam Road, Queen's Road West, Western Street, Des Voeux Road West, Connaught Road West and Connaught Road Central.

Timetable

<i>From Central (Bus Station)</i>	<i>Frequency minutes</i>
<i>Operated on the occasion of Ching Ming and Chung Yeung Festivals only</i>	
7.00 a.m. – 5.52 p.m.	7/8

Frequency and hours of operation may be adjusted to suit traffic requirements

Faretable

\$1.70 per single journey

No half fare for children

Student travel cards and bus coupons are not valid

Journey Distance

14.0 km

(Central (Bus Station) to Chinese Christian Cemetery 7.2 km)

(Chinese Christian Cemetery to Central (Bus Station) 6.8 km)

Journey Time

50 minutes. Average speed 16.8 km/h

Vehicle Allocation/Carrying Capacity

8 Double Deckers of capacity not exceeding 80 with wheelbase not exceeding 4.57 m

Minimum number of passengers that can be carried per hour: 640

Approved for one-man operation

Suburban Route No. 61*Route*

Central (Bus Station) to Repulse Bay: via Connaught Road Central, Harcourt Road, Cotton Tree Drive slip road, Queensway, Queen's Road East, Stubbs Road, Wong Nai Chung Gap Road and Repulse Bay Road.

Repulse Bay to Central (Bus Station): via Repulse Bay Road, Wong Nai Chung Gap Road, Stubbs Road, Queen's Road East, Queensway, Des Voeux Road Central, Queen Victoria Street and Connaught Road Central.

Timetable

<i>From Central (Bus Station)</i>	<i>From Repulse Bay</i>	<i>Frequency minutes</i>
	<i>Daily</i>	
7.05 a.m. – 9.05 p.m.	7.35 a.m. – 8.35 a.m.	20
—	9.05 a.m. – 9.45 p.m.	20

Additional journeys may be operated on Sundays and Public Holidays (weather permitting) to meet traffic requirements

Faretable

<i>Outward</i>	Section No.	<i>Inward</i>
\$1.60 per single journey	1	Repulse Bay Queen's Road East
	2	80¢ Central (Bus Station)

Student travel cards and bus coupons are not valid on Sundays and Public Holidays

Journey Distance

9.9 km

Journey Time

34 minutes. Average speed 17.5 km/h

Vehicle Allocation/Carrying Capacity

4 Double Deckers of capacity not exceeding 130

Minimum number of passengers that can be carried during a peak hour in *each* direction: 315

Approved for one-man operation

Suburban Recreation Route No. 61M*Route*

Admiralty MTR Station (West) to Repulse Bay: via Drake Street, Cotton Tree Drive slip road, Queensway, Queen's Road East, Wong Nai Chung Road, Aberdeen Tunnel, Wong Chuk Hang Road, Island Road and Repulse Bay Road.

Repulse Bay to Admiralty MTR Station (West): via Repulse Bay Road, Island Road, Wong Chuk Hang Road, Aberdeen Tunnel, Wong Nai Chung Road, Morrison Hill Road, Leighton Road, Canal Road West, Canal Road flyover, Gloucester Road, Harcourt Road, Cotton Tree Drive slip road, Queensway, Tamar Street and Drake Street.

Timetable

<i>From Admiralty MTR Station (West)</i>	<i>From Repulse Bay</i>	<i>Frequency</i>
	(via Deep Water Bay)	minutes
	<i>Sundays and Public Holidays in Summer Swimming Season only</i>	
	(weather permitting)	
7.45 a.m. – 7.33 p.m.	8.15 a.m. – 8.03 p.m.	12

Faretable

<i>Outward</i>	Section No.	<i>Inward</i>
\$1.70 per single journey	1	Repulse Bay Wong Nai Chung Road
	2	\$1.00 Admiralty MTR Station (West)

No half fare for children

Student travel cards and bus coupons are not valid

Below scale fare authorized under section 13(4)(b)

Journey Distance

8.9 km

Journey Time

25 minutes. Average speed 21.4 km/h

Vehicle Allocation/Carrying Capacity

5 Double Deckers of capacity not exceeding 130

Minimum number of passengers that can be carried during a peak hour in *each* direction: 525

Approved for one-man operation

Suburban Route No. 62*Route*

North Point Ferry to Chung Hom Kok: via Kam Hong Street, King's Road, Causeway Road, Tung Lo Wan Road, flyover, Tai Hang Road, Wong Nai Chung Gap Road, Repulse Bay Road, Stanley Gap Road and Chung Hom Kok Road.

Chung Hom Kok to North Point Ferry: via Chung Hom Kok Road, Stanley Gap Road, Repulse Bay Road, Wong Nai Chung Gap Road, Tai Hang Road, Tung Lo Wan Road, Moreton Terrace, Causeway Road, Leighton Road, Pennington Street, Yee Wo Street, Causeway Road, King's Road, Shu Kuk Street and Harbour Parade.

*Timetable**From North Point**From Chung Hom Kok**Frequency
minutes**Sundays and Public Holidays only*

7.00 a.m. – 7.00 p.m.

7.50 a.m. – 7.50 p.m.

20

Faretable

		<i>Outward</i>			<i>Inward</i>
<i>Sec- tion No.</i>	<i>North Point</i>		<i>Sec- tion No.</i>	<i>Chung Hom Kok</i>	
1	\$2.50	Repulse Bay	1	\$2.50	Stubbs Road/Tai Hang Road Junction
2	\$2.50	\$1.30 Chung Hom Kok	2	\$2.50	\$1.30 North Point

Student travel cards and bus coupons are not valid

Journey Distance

14.6 km

Journey Time

42 minutes. Average speed 20.9 km/h

Vehicle Allocation/Carrying Capacity

5 Double Deckers of capacity not exceeding 130

Minimum number of passengers that can be carried during a peak hour in *each* direction: 240

Approved for one-man operation

Suburban Route No. 63*Route*

North Point to Stanley Village: via Kam Hong Street, King's Road, Tsing Fung Street flyover, Victoria Park Road, Gloucester Road, Percival Street, Hennessy Road, Yee Wo Street, Tung Lo Wan Road, flyover, Tai Hang Road, Wong Nai Chung Gap Road, Repulse Bay Road, Stanley Gap Road and Stanley Village Road.

Stanley Village to North Point: via Stanley Village Road, Stanley Gap Road, Repulse Bay Road, Wong Nai Chung Gap Road, Tai Hang Road, Tung Lo Wan Road, Moreton Terrace, Causeway Road, Leighton Road, Pennington Street, Yee Wo Street, Causeway Road, King's Road, Shu Kuk Street and Harbour Parade.

Timetable*From North Point**From Stanley Village**Frequency
minutes**Mondays to Saturdays only
(No service on Sundays and Public Holidays)*

7.00 a.m. – 6.30 p.m.

7.00 a.m. – 7.30 p.m.

30

Faretable*Outward**Inward*Sec-
tionSec-
tion

No. North Point

No. Stanley Village

1 \$2.50 Repulse Bay

1 \$2.50 Stubbs Road Tai Hang Road

2 \$2.50 \$1.30 Stanley Village

2 \$2.50 \$1.30 Junction North Point

Journey Distance

16.7 km

Journey Time

50 minutes. Average speed 20.0 km/h

Vehicle Allocation/Carrying Capacity

4 Double Deckers of capacity not exceeding 130

Minimum number of passengers that can be carried during a peak hour in *each* direction: 160

Approved for one-man operation

Suburban Express Route No. 70**Route****Central (Bus Station) to Aberdeen:** via Connaught Road Central, Harcourt Road, Cotton Tree Drive slip road, Queensway, Tamar Street, Drake Street, Cotton Tree Drive slip road, Queensway, Arsenal Street, flyover, Gloucester Road, flyover, Aberdeen Tunnel, Wong Chuk Hang Road, Aberdeen Main Road, Wu Pak Street and Tung Sing Road.**Aberdeen to Central (Bus Station):** via Tung Sing Road, Lok Yeung Street, Chengtu Road, Wu Nam Street, Aberdeen Main Road, Wong Chuk Hang Road, Aberdeen Tunnel, flyover, Gloucester Road, Harcourt Road, flyover and Connaught Road Central.**Timetable***From Central (Bus Station)**From Aberdeen**Frequency
minutes**Daily*

6.03 a.m. – 6.33 a.m.

5.30 a.m. – 6.00 a.m.

10

6.33 a.m. – 10.23 a.m.

6.00 a.m. – 11.00 a.m.

5

10.23 a.m. – 11.53 a.m.

11.00 a.m. – 12.30 p.m.

10

11.53 a.m. – 6.58 p.m.

12.30 p.m. – 7.00 p.m.

5

6.58 p.m. – 8.28 p.m.

7.00 p.m. – 9.00 p.m.

10

8.28 p.m. – 11.16 p.m.

9.00 p.m. – 11.30 p.m.

6

11.16 p.m. – 12.04 a.m.

—

8

Faretable

\$1.70 per single journey

(80 cents after passing through the Aberdeen Tunnel)

Below scale fare authorized under section 13(4)(b)

Journey Distance

9.6 km

Journey Time

29 minutes. Average speed 19.9 km/h

Vehicle Allocation/Carrying Capacity

14 Double Deckers of capacity not exceeding 170

Minimum number of passengers that can be carried during a peak hour in *each* direction: 1380

Approved for one-man operation

Suburban Route No. 71*Route*

Cleverly Street to Wong Chuk Hang: via Connaught Road Central, Gilman Street, Des Voeux Road Central, Queen Victoria Street, Queen's Road Central, Queen's Road West, Pok Fu Lam Road, Shek Pai Wan Road, Aberdeen Praya Road, Aberdeen Main Road, Wong Chuk Hang Road and Nam Long Shan Road.

Wong Chuk Hang to Cleverly Street: via Nam Long Shan Road, Wong Chuk Hang Road, Aberdeen Main Road, Aberdeen Praya Road, Shek Pai Wan Road, Pok Fu Lam Road, Queen's Road West, Western Street, Des Voeux Road West, Connaught Road West and Connaught Road Central.

Timetable

<i>From Cleverly Street</i>	<i>From Wong Chuk Hang</i>	<i>Frequency minutes</i>
<i>Daily</i>		
6.20 a.m. - 11.20 a.m.	5.35 a.m. - 10.40 a.m.	15
11.20 a.m. - 1.20 p.m.	10.40 a.m. - 12.40 p.m.	20
1.20 p.m. - 7.35 p.m.	12.40 p.m. - 6.50 p.m.	15
7.35 p.m. - 9.55 p.m.	6.55 p.m. - 9.15 p.m.	20
9.55 p.m. - 12.10 a.m.	9.15 p.m. - 11.30 p.m.	15

Faretable

<i>Outward</i>				<i>Inward</i>			
Sec- tion No.	Cleverly Street			Sec- tion No.	Wong Chuk Hang		
1	\$1.60	Queen Mary Hospital		1	\$1.60	Queen Mary Hospital	
2	\$1.60	\$1.30	Tin Wan	2	\$1.60	\$1.30	Queen's Road West
3	\$1.60	\$1.30	80¢ Wong Chuk Hang	3	\$1.60	\$1.30	80¢ Cleverly Street

Journey Distance

11.5 km

Journey Time

38 minutes. Average speed 18.2 km/h

Vehicle Allocation/Carrying Capacity

6 Double Deckers of capacity not exceeding 130

Minimum number of passengers that can be carried during a peak hour in *each* direction: 460

Approved for one-man operation

Suburban Recreation Route No. 71A*Route*

Central (Bus Station) to Ocean Park: via Connaught Road Central, Pottinger Street, Queen's Road Central, Queen's Road West, Pok Fu Lam Road, Shek Pai Wan Road, Aberdeen Praya Road, Aberdeen Main Road, Wong Chuk Hang Road and Ocean Park Road.

Ocean Park to Central (Bus Station): via Ocean Park Road, Wong Chuk Hang Road, Aberdeen Main Road, Aberdeen Praya Road, Shek Pai Wan Road, Pok Fu Lam Road, Queen's Road West, Western Street, Des Voeux Road West, Connaught Road West and Connaught Road Central.

Timetable

<i>From Central (Bus Station)</i>	<i>From Ocean Park</i>	<i>Frequency minutes</i>
<i>Sundays and Public Holidays only (weather permitting)</i>		
8.00 a.m. – 6.45 p.m.	8.45 a.m. – 7.30 p.m.	7-8

Frequency and hours of operation may be adjusted to suit traffic requirements

Faretable

\$2.70 per single journey
No half fare for children
Student travel cards and bus coupons are not valid

Journey Distance

11.9 km

Journey Time

39 minutes. Average speed 18.3 km/h

Vehicle Allocation/Carrying Capacity

12 Double Deckers of capacity not exceeding 130
Minimum number of passengers that can be carried per hour in *each* direction: 920
Approved for one-man operation

Suburban Express Route No. 72*Route*

Aberdeen to Causeway Bay: via Tung Sing Road, Lok Yeung Street, Chengtu Road, Wu Nam Street, Aberdeen Main Road, Wong Chuk Hang Road, Nam Long Shan Road, Wong Chuk Hang Estate Bus Terminus, Nam Long Shan Road, Wong Chuk Hang Road, Aberdeen Tunnel, Wong Nai Chung Road, Morrison Hill Road, Tin Lok Lane, Hennessy Road, Yee Wo Street and Tung Lo Wan Road.

Causeway Bay to Aberdeen: via Tung Lo Wan Road, Moreton Terrace, Causeway Road, Irving Street, Pennington Street, Yee Wo Street, Hennessy Road, Canal Road bus only road, Canal Road East, Leighton Road, Morrison Hill Road, Wong Nai Chung Road, Aberdeen Tunnel, (Ocean Park Bus Terminus)*, Wong Chuk Hang Road, Nam Long Shan Road, Wong Chuk Hang Estate Bus Terminus, Nam Long Shan Road, Wong Chuk Hang Road, Aberdeen Main Road, Wu Pak Street and Tung Sing Road.

*Diverted via Ocean Park on Saturdays, Sundays and Public Holidays to meet traffic requirements

Timetable

<i>From Aberdeen</i>	<i>From Causeway Bay</i>	<i>Frequency minutes</i>
<i>Mondays to Saturdays</i>		
**6.00 a.m. – 9.30 a.m.	**6.30 a.m. – 10.00 a.m.	7/8
9.30 a.m. – 10.36 a.m.	—	6
10.36 a.m. – 12.12 p.m.	10.00 a.m. – 11.48 a.m.	12
12.12 p.m. – 7.30 p.m.	11.48 a.m. – 7.00 p.m.	6
7.30 p.m. – 9.06 p.m.	7.00 p.m. – 8.24 p.m.	12
9.06 p.m. – 11.42 p.m.	8.24 p.m. – 11.42 p.m.	6
11.42 p.m. – 11.50 p.m.	11.42 p.m. – 12.30 a.m.	8

Timetable

<i>From Aberdeen</i>	<i>From Causeway Bay</i>	<i>Frequency minutes</i>
<i>Sundays and Public Holidays</i>		
6.00 a.m. - 11.06 a.m.	6.30 a.m. - 10.30 a.m.	6
11.06 a.m. - 12.18 p.m.	10.30 a.m. - 11.54 a.m.	12
12.18 p.m. - 7.30 p.m.	11.54 a.m. - 7.00 p.m.	6
7.30 p.m. - 9.06 p.m.	7.00 p.m. - 8.24 p.m.	12
9.06 p.m. - 11.42 p.m.	8.24 p.m. - 11.42 p.m.	6
11.42 p.m. - 11.50 p.m.	11.42 p.m. - 12.30 a.m.	8

**Journeys from Aberdeen before 9.00 a.m. and from Causeway Bay before 9.30 a.m. do not enter Wong Chuk Hang Estate Bus Terminus

Faretable

\$1.70 per single journey
(80 cents after passing through the Aberdeen Tunnel)
Below scale fare authorized under section 13(4)(b)

Journey Distance

8.5 km

Journey Time

28 minutes. Average speed 18.2 km/h

Vehicle Allocation/Carrying Capacity

11 Double Deckers of capacity not exceeding 170. (3 Double Deckers deployed to Route No. 72A between 6.00 a.m. and 10.00 a.m. on Mondays to Saturdays.)

Minimum number of passengers that can be carried during a peak hour in *each* direction: 1150
Approved for one-man operation

Suburban Express Route No. 72A*Route*

Wong Chuk Hang to Causeway Bay: via Nam Long Shan Road, Wong Chuk Hang Road, Aberdeen Tunnel, Wong Nai Chung Road, Morrison Hill Road, Tin Lok Lane, Hennessy Road, Yee Wo Street and Tung Lo Wan Road.

Causeway Bay to Wong Chuk Hang: via Tung Lo Wan Road, Moreton Terrace, Causeway Road, Irving Street, Pennington Street, Yee Wo Street, Hennessy Road, Canal Road bus only road, Canal Road East, Leighton Road, Morrison Hill Road, Wong Nai Chung Road, Aberdeen Tunnel, Wong Chuk Hang Road and Nam Long Shan Road.

Timetable

<i>From Wong Chuk Hang</i>	<i>From Causeway Bay</i>	<i>Frequency minutes</i>
<i>Mondays to Saturdays only</i> (No service on Sundays and Public Holidays)		
6.30 a.m. - 9.15 a.m.	6.52 a.m. - 9.37 a.m.	15

Faretable

\$1.70 per single journey
(80 cents after passing through the Aberdeen Tunnel)
Below scale fare authorized under section 13(4)(b)

Journey Distance

6.9 km

Journey Time

19 minutes. Average speed 21.8 km/h

Vehicle Allocation/Carrying Capacity

3 Double Deckers of capacity not exceeding 170

(operated by vehicles off Route No. 72)

Minimum number of passengers that can be carried during a peak hour in *each* direction: 460

Approved for one-man operation

Suburban Route No. 73*Route***Wah Fu (North) to Stanley Prison:** via Wah Fu Road, Shek Pai Wan Road, Aberdeen Praya Road, Aberdeen Main Road, Wong Chuk Hang Road, Island Road, Repulse Bay Road, Stanley Gap Road, Stanley Village Road and Tung Tau Wan Road.**Stanley Prison to Wah Fu (North):** via Tung Tau Wan Road, Stanley Village Road, Stanley Gap Road, Repulse Bay Road, Island Road, Wong Chuk Hang Road, Aberdeen Main Road, Aberdeen Praya Road, Shek Pai Wan Road and Wah Fu Road.*Timetable*

<i>From Wah Fu (North)</i>	<i>From Stanley Prison</i>	<i>Frequency minutes</i>
	<i>Daily</i>	
	* 6.45 a.m.	
6.45 a.m. - 11.30 a.m.	7.00 a.m. - 12.00 noon	15
11.30 a.m. - 2.30 p.m.	12.00 noon - 3.20 p.m.	20
2.30 p.m. - 6.30 p.m.	3.20 p.m. - 7.20 p.m.	15
6.30 p.m. - 7.30 p.m.	7.20 p.m. - 8.20 p.m.	20
7.30 p.m. - 10.30 p.m.	8.20 p.m. - 11.20 p.m.	30

*From Mondays to Saturdays at 6.45 a.m. only

Faretable

Sec-

tion

No. Wah Fu (North)

1	\$1.30	Shouson Hill Road
2	\$1.60	80¢ Repulse Bay
3	\$2.50	\$1.60 \$1.30 Stanley Prison

Student travel cards and bus coupons are not valid on Sundays and Public Holidays

Journey Distance

14.3 km

Journey Time

44 minutes. Average speed 19.5 km/h

Vehicle Allocation/Carrying Capacity

7 Double Deckers of capacity not exceeding 130

Minimum number of passengers that can be carried during a peak hour in *each* direction: 380

Approved for one-man operation

Suburban Recreation Route No. 74*Route***Wah Fu (South) to Repulse Bay:** via Wah Fu Road, Shek Pai Wan Road, Aberdeen Praya Road, Aberdeen Main Road, Wong Chuk Hang Road, Island Road and Repulse Bay Road.**Repulse Bay to Wah Fu (South):** via Repulse Bay Road, Island Road, Wong Chuk Hang Road, Aberdeen Main Road, Aberdeen Praya Road, Shek Pai Wan Road and Wah Fu Road.

Timetable

<i>From Wah Fu (South)</i>	<i>From Repulse Bay</i>	<i>Frequency minutes</i>
<i>Sundays and Public Holidays—May to September only (weather permitting)</i>		
7.05 a.m. – 11.35 a.m.	7.50 a.m. – 12.20 p.m.	15
11.35 a.m. – 1.05 p.m.	12.20 p.m. – 1.50 p.m.	30
1.05 p.m. – 7.05 p.m.	1.50 p.m. – 7.50 p.m.	15

Service may be cancelled at short notice

Frequency may be adjusted to suit traffic requirements

Additional journeys may be operated between Wah Fu (South) and Deep Water Bay only to meet traffic requirements

Faretable

<i>Outward</i>		<i>Inward</i>	
<i>Sec- tion No.</i>	<i>Wah Fu (South)</i>	<i>Sec- tion No.</i>	<i>Repulse Bay</i>
1	\$2.70 Deep Water Bay	1	\$2.70 Deep Water Bay
2	\$2.70 Repulse Bay	2	\$2.70 Si.70 Wah Fu (South)

No half fare for children

Student travel cards and bus coupons are not valid

Journey Distance

9.2 km

Journey Time

38 minutes. Average speed 14.5 km/h

Vehicle Allocation/Carrying Capacity

6 Double Deckers of capacity not exceeding 130

Minimum number of passengers that can be carried per hour in *each* direction: 320

Approved for one-man operation

Suburban Express Route No. 75*Route*

Central (Bus Station) to Wong Chuk Hang: via Connaught Road Central, Pottinger Street, Des Voeux Road Central, Queensway, Tamar Street, Drake Street, Cotton Tree Drive slip road, Queensway, Hennessy Road, Fleming Road, Wan Chai Road, Morrison Hill Road, Wong Nai Chung Road, Aberdeen Tunnel, Wong Chuk Hang Road and Nam Long Shan Road.

Wong Chuk Hang to Central (Bus Station): via Nam Long Shan Road, Wong Chuk Hang Road, Aberdeen Tunnel, Wong Nai Chung Road, Morrison Hill Road, Wan Chai Road, Fleming Road, Hennessy Road, Queensway, Des Voeux Road Central, Queen Victoria Street and Connaught Road Central.

Timetable

<i>From Central (Bus Station)</i>	<i>From Wong Chuk Hang</i>	<i>Frequency minutes</i>
<i>Daily</i>		
5.50 a.m. – 6.30 a.m.	5.20 a.m. – 6.00 a.m.	10
6.30 a.m. – 11.02 a.m.	6.00 a.m. – 10.32 a.m.	8
11.02 a.m. – 1.17 p.m.	10.32 a.m. – 12.47 p.m.	15
1.17 p.m. – 7.41 p.m.	12.47 p.m. – 7.11 p.m.	8
7.41 p.m. – 9.26 p.m.	7.11 p.m. – 8.56 p.m.	15
9.26 p.m. – 11.56 p.m.	8.56 p.m. – 11.26 p.m.	10

Faretable

\$1.70 per single journey

(80 cents after passing through the Aberdeen Tunnel)

Below scale fare authorized under section 13(4)(b)

Journey Distance

Central (Bus Station) to Wong Chuk Hang 8.5 km

Wong Chuk Hang to Central (Bus Station) 7.9 km

Journey Time

27 minutes. Average speed 18.2 km/h

Vehicle Allocation/Carrying Capacity

8 Double Deckers of capacity not exceeding 170

Minimum number of passengers that can be carried during a peak hour in *each* direction: 805

Approved for one-man operation

Suburban Route No. 76*Route*

Shek Pai Wan to Causeway Bay (Paterson Street): via Yue Kwong Road, Aberdeen Reservoir Road, Aberdeen Main Road, Wong Chuk Hang Road, Nam Fung Road, Deep Water Bay Road, Wong Nai Chung Gap Road, Stubbs Road, Queen's Road East, Morrison Hill Road, Tin Lok Lane, Hennessy Road, Great George Street and Paterson Street.

Causeway Bay (Paterson Street) to Shek Pai Wan: via Paterson Street, Gloucester Road, Percival Street, Leighton Road, Morrison Hill Road, Queen's Road East, Stubbs Road, Wong Nai Chung Gap Road, Deep Water Bay Road, Nam Fung Road, Wong Chuk Hang Road, Aberdeen Main Road, Aberdeen Reservoir Road and Yue Kwong Road.

*Timetable**From Shek Pai Wan*

6.00 a.m. - 9.00 a.m.

9.00 a.m. - 4.00 p.m.

4.00 p.m. - 7.00 p.m.

*From Causeway Bay**Daily*

6.40 a.m. - 9.40 a.m.

9.40 a.m. - 4.40 p.m.

4.40 p.m. - 7.40 p.m.

*Frequency
minutes*

10

15

10

*Faretable**Outward**Inward*

Sec-
tion

No.

1

2

3

Shek Pai Wan

\$1.60 Stubbs Road Roundabout

\$1.60 \$1.30 Morrison Hill Road

\$1.60 \$1.30 80¢ Causeway Bay (Paterson Street)

Sec-
tion

No.

1

2

Causeway Bay (Paterson Street)

\$1.60 Nam Fung Road;

\$1.60 80¢ Wong Chuk Hang Road

\$1.60 80¢ Shek Pai Wan

Journey Distance

11.3 km

Journey Time

34 minutes. Average speed 19.9 km/h

Vehicle Allocation/Carrying Capacity

8 Double Deckers of capacity not exceeding 130. Double Deckers with carrying capacity over 100 shall be fitted with retarders

Minimum number of passengers that can be carried during a peak hour in *each* direction: 570

Approved for one-man operation

Suburban Route No. 77*Route*

Aberdeen to West Point: via Tung Sing Road, Aberdeen Main Road, Aberdeen Praya Road, Shek Pai Wan Road, Victoria Road, Belcher's Street, Holland Street, Kennedy Town Praya and Sands Street.

West Point to Aberdeen: via Sands Street, Belcher's Street, Victoria Road, Shek Pai Wan Road, Aberdeen Praya Road, Aberdeen Main Road, Chengtu Road, Wu Nam Street and Tung Sing Road.

Timetable

<i>From Aberdeen</i>	<i>From West Point</i>	<i>Frequency minutes</i>
	<i>Daily</i>	
6.00 a.m. - 9.45 a.m.	6.35 a.m. - 10.20 a.m.	15
9.45 a.m. - 12.15 p.m.	10.20 a.m. - 12.50 p.m.	30
12.15 p.m. - 6.15 p.m.	12.50 p.m. - 6.50 p.m.	15
6.15 p.m. - 10.15 p.m.	6.50 p.m. - 10.50 p.m.	30

Faretable

<i>Outward</i>		<i>Inward</i>	
<i>Sec- tion No.</i>	<i>Aberdeen</i>	<i>Sec- tion No.</i>	<i>West Point</i>
1	\$1.60	1	\$1.60
2	\$1.60	2	\$1.60
	\$1.00		\$1.00
	Telegraph Bay		Telegraph Bay
	West Point		Aberdeen

Journey Distance

9.7 km

Journey Time

32 minutes. Average speed 18.2 km/h

Vehicle Allocation/Carrying Capacity

5 Double Deckers of capacity not exceeding 85 with length and width not exceeding 9.15 m and 2.43 m respectively

Minimum number of passengers that can be carried during a peak hour in *each* direction: 320

Approved for one-man operation

Suburban Route No. 78*Route*

Wong Chuk Hang to Tin Wan: via Nam Long Shan Road, Wong Chuk Hang Road, Aberdeen Main Road, Aberdeen Praya Road, Tin Wan Hill Road, Shek Pai Wan Road, Tin Wan Street and Tin Wan New Street.

Tin Wan to Wong Chuk Hang: via Tin Wan New Street, Tin Wan Street, Tin Wan Hill Road, Shek Pai Wan Road, Aberdeen Praya Road, Aberdeen Main Road, Wong Chuk Hang Road and Nam Long Shan Road.

and

Yip Fat Street to Tin Wan: via Yip Fat Street, Heung Yip Road, Nam Long Shan Road, Wong Chuk Hang Road, Aberdeen Main Road, Aberdeen Praya Road, Tin Wan Hill Road, Shek Pai Wan Road, Tin Wan Street and Tin Wan New Street.

Tin Wan to Yip Fat Street: via Tin Wan New Street, Tin Wan Street, Tin Wan Hill Road, Shek Pai Wan Road, Aberdeen Praya Road, Aberdeen Main Road, Wong Chuk Hang Road, Nam Long Shan Road, Heung Yip Road and Yip Fat Street.

Timetable

<i>From Wong Chuk Hang</i>	<i>From Tin Wan</i>	<i>Frequency minutes</i>
	<i>Daily</i>	
6.30 a.m. - 10.00 a.m.	6.45 a.m. - 10.15 a.m.	10
10.00 a.m. - 12.30 p.m.	10.45 a.m. - 12.45 a.m.	15
12.30 p.m. - 6.40 p.m.	12.45 p.m. - 6.55 p.m.	10
6.40 p.m. - 6.45 p.m.	6.55 p.m. - 7.00 p.m.	15

Supplementary Service on Factory Working Days only

<i>From Yip Fat Street</i>	<i>From Tin Wan</i>	<i>Frequency minutes</i>
7.25 a.m. - 8.25 a.m.	7.10 a.m. - 8.40 a.m.	30
5.15 p.m. - 6.45 p.m.	5.30 p.m. - 7.00 p.m.	30

Faretable

80 cents per single journey

Journey Distance

3.5 km

Journey Time

13 minutes. Average speed 16.2 km/h

Vehicle Allocation/Carrying Capacity

3 Double Deckers of capacity not exceeding 130

Minimum number of passengers that can be carried during a peak hour in *each* direction: 690

Approved for one-man operation

Suburban Route No. 79M*Route*

Tin Wan to Central MTR Station (Jackson Road): via Tin Wan New Street, Tin Wan Street, Tin Wan Hill Road, Aberdeen Praya Road, Shek Pai Wan Road, Pok Fu Lam Road, Queen's Road West, Western Street, Des Voeux Road West, Connaught Road West, Connaught Road Central, Cleverly Street, Des Voeux Road Central and Jackson Road.

Timetable

<i>From Tin Wan</i>	<i>Frequency minutes</i>
<i>Mondays to Saturdays only</i> (No service on Sundays and Public Holidays)	
6.00 a.m. - 8.30 a.m.	10

*Faretable*Sec-
tion

No. Tin Wan

1	\$1.60	Queen Mary Hospital
2	\$1.60	\$1.30 Queen's Road West
3	\$1.60	\$1.30 80¢ Central MTR Station (Jackson Road)

Journey Distance

9.6 km

Journey Time

30 minutes. Average speed 19.2 km/h

Vehicle Allocation/Carrying Capacity

7 Double Deckers of capacity not exceeding 130

Minimum number of passengers that can be carried during a peak hour: 630

Approved for one-man operation

Urban Express Route No. 80*Route*

Chai Wan (San Ha Street) to Central (Wing Wo Street): via San Ha Street, Chai Wan Road, Wan Tsui Road, Chai Wan Road, Shau Kei Wan Road, King's Road, Tsing Fung Street flyover, Victoria Park Road, Gloucester Road, Harcourt Road, flyover, Connaught Road Central and Wing Wo Street.

Central (Wing Wo Street) to Chai Wan (San Ha Street): via Wing Wo Street, Des Voeux Road Central, Jubilee Street, Connaught Road Central, Harcourt Road, Gloucester Road, Victoria Park Road, Wing Hing Street, King's Road, Shau Kei Wan Road, Chai Wan Road, Wan Tsui Road, Chai Wan Road and San Ha Street.

Timetable

<i>From Chai Wan (San Ha Street)</i>	<i>From Central (Wing Wo Street)</i>	<i>Frequency minutes</i>
<i>Mondays to Fridays</i>		
* 6.00 a.m. - 6.35 a.m.	—	5
7.00 a.m. - 9.00 a.m.	7.45 a.m. - 9.45 a.m.	5
9.00 a.m. - 4.10 p.m.	9.45 a.m. - 4.55 p.m.	10
4.10 p.m. - 6.10 p.m.	4.55 p.m. - 6.55 p.m.	6
6.10 p.m. - 7.00 p.m.	6.55 p.m. - 7.45 p.m.	10
<i>Saturdays</i>		
* 6.00 a.m. - 6.35 a.m.	—	5
7.00 a.m. - 9.00 a.m.	7.45 a.m. - 9.45 a.m.	5
9.00 a.m. - 7.00 p.m.	9.45 a.m. - 7.45 p.m.	10
<i>Sundays and Public Holidays</i>		
8.00 a.m. - 12.00 noon	9.00 a.m. - 1.00 p.m.	10
12.00 noon - 2.00 p.m.	1.00 p.m. - 3.00 p.m.	15
2.00 p.m. - 6.30 p.m.	3.00 p.m. - 7.30 p.m.	10

*Journeys extended to Cleverly Street (Bus Terminus)

Faretable

		<i>Outward</i>			<i>Inward</i>
Sec- tion No.	Chai Wan (San Ha Street)		Sec- tion No.	Central (Wing Wo Street)	
1	\$1.50	Shau Kei Wan (Aldrich Street)	1	\$1.50	North Point (Wing Hing Street)
2	\$1.50	\$1.30 North Point (Kam Hong Street)	2	\$1.50	\$1.30 North Point (Shu Kuk Street)
3	\$1.50	\$1.30 \$1.00 Central (Wing Wo Street)	3	\$1.50	\$1.30 80¢ Chai Wan (San Ha Street)

No half fare for children

Student travel cards and bus coupons are not valid

Below scale fare authorized under section 13(4)(b)

Journey Distance

13.5 km

Journey Time

39 minutes. Average speed 20.8 km/h

Vehicle Allocation/Carrying Capacity

18 Double Deckers of capacity not exceeding 130

Minimum number of passengers that can be carried during a peak hour in *each* direction: 1 380

Approved for one-man operation

Urban Route No. 81**Route**

Chai Wan (Hing Wah) to Lai Tak Tsuen: via Hing Wah Estate access road, Fei Tsui Road, Wan Tsui Road, Chai Wan Road, Shau Kei Wan Road, King's Road, Tsing Fung Street flyover, Victoria Park Road, Gloucester Road, Percival Street, Hennessy Road, Yee Wo Street, Tung Lo Wan Road, flyover, Tai Hang Road and Lai Tak Tsuen Road.

Lai Tak Tsuen to Chai Wan (Hing Wah): via Lai Tak Tsuen Road, Tai Hang Road, Tung Lo Wan Road, Moreton Terrace, Causeway Road, Leighton Road, Pennington Street, Yee Wo Street, Causeway Road, King's Road, Shau Kei Wan Road, Chai Wan Road, Wan Tsui Road, Fei Tsui Road and Hing Wah Estate access road.

Timetable

<i>From Chai Wan (Hing Wah)</i>	<i>From Lai Tak Tsuen</i>	<i>Frequency minutes</i>
	<i>Daily</i>	
6.00 a.m. - 10.00 a.m.	6.40 a.m. - 10.40 a.m.	10
10.00 a.m. - 12.00 noon	10.40 a.m. - 12.40 p.m.	15
12.00 noon - 7.00 p.m.	12.40 p.m. - 7.40 p.m.	10
7.00 p.m. - 9.00 p.m.	7.40 p.m. - 9.40 p.m.	15
9.00 p.m. - 11.30 p.m.	9.40 p.m. - 12.10 a.m.	10

Faretable

<i>Outward</i>		<i>Inward</i>	
<i>Sec- tion No.</i>	<i>Chai Wan (Hing Wah)</i>	<i>Sec- tion No.</i>	<i>Lai Tak Tsuen</i>
1	\$1.00 Shau Kei Wan (Aldrich Street)	1	\$1.00 North Point (Shu Kuk Street)
2	\$1.00 80¢ Lai Tak Tsuen	2	\$1.00 80¢ Chai Wan (Hing Wah)

Journey Distance

11.1 km

Journey Time

33 minutes. Average speed 20.2 km/h

Vehicle Allocation/Carrying Capacity

8 Double Deckers of capacity not exceeding 130

Minimum number of passengers that can be carried during a peak hour in *each* direction: 570

Approved for one-man operation

Urban Route No. 81A**Route**

Chai Wan (Hing Wah) to Lai Tak Tsuen: via Hing Wah Estate access road, Fei Tsui Road, Wan Tsui Road, Chai Wan Road, Shau Kei Wan Road, King's Road, Fortress Hill Road, Tin Hau Temple Road, Braemar Hill Road, Cloud View Road, Yee King Road and Lai Tak Tsuen Road.

Timetable

<i>From Chai Wan (Hing Wah)</i>	<i>Frequency</i> minutes
<i>Mondays to Saturdays only</i> <i>(School Days only)</i>	
7.00 a.m. - 7.15 a.m.	15

Faretable

Section	No.	Chai Wan (Hing Wah)
1	\$1.00	Shau Kei Wan (Aldrich Street)
2	\$1.00	80¢ Lai Tak Tsuen

Journey Distance

11.3 km

Journey Time

40 minutes. Average speed 17.0 km/h

Vehicle Allocation/Carrying Capacity

2 Double Deckers of capacity not exceeding 130. Double Deckers with carrying capacity over 100 shall be fitted with retarders when operating over Fortress Hill Road

Minimum number of passengers that can be carried during a peak hour: 160

Approved for one-man operation

Urban Express Route No. 81M*Route*

Chai Wan (Hing Wah) to Central MTR Station (Douglas Street): via Hing Wah Estate access road, Fei Tsui Road, Wan Tsui Road, Chai Wan Road, Lee Chung Street, Hong Man Street, Chai Wan Road, Shau Kei Wan Road, King's Road, Tsing Fung Street flyover, Victoria Park Road, Gloucester Road, Harcourt Road, flyover, Connaught Road Central and Douglas Street.

Central MTR Station (Douglas Street) to Chai Wan (Hing Wah): via Douglas Street, Des Voeux Road Central, Chater Road, Murray Road, Queensway, Arsenal Street flyover, Gloucester Road, Victoria Park Road, Wing Hing Street, King's Road, Shau Kei Wan Road, Chai Wan Road, Hong Man Street, Cheung Lee Street, Kut Shing Street, Lee Chung Street, Chai Wan Road, Wan Tsui Road, Fei Tsui Road and Hing Wah Estate access road.

Timetable

<i>From Chai Wan (Hing Wah)</i>	<i>From Central MTR Station (Douglas Street)</i>	<i>Frequency</i> minutes
<i>Daily</i>		
6.35 a.m. - 9.15 a.m.	7.25 a.m. - 10.05 a.m.	10
9.15 a.m. - 3.30 p.m.	10.05 a.m. - 4.20 p.m.	15
3.30 p.m. - 6.30 p.m.	4.20 p.m. - 7.20 p.m.	10

Faretable

<i>Outward</i>			<i>Inward</i>		
Section	No.	Chai Wan (Hing Wah)	Section	No.	Central MTR Station (Douglas Street)
1	\$1.50	Shau Kei Wan (Aldrich Street)	1	\$1.50	North Point (Wing Hing Street)
2	\$1.50	\$1.30 North Point (Kam Hong Street)	2	\$1.50	\$1.30 North Point (Shu Kuk Street)
3	\$1.50	\$1.30 \$1.00 Central MTR Station (Douglas Street)	3	\$1.50	\$1.30 80¢ Chai Wan (Hing Wah)

No half fare for children
 Student travel cards and bus coupons are not valid
 Below scale fare authorized under section 13(4)(b)

Journey Distance
 Outward 12.4 km
 Inward 13.5 km

Journey Time
 42 minutes. Average speed 18.5 km/h

Vehicle Allocation/Carrying Capacity
 10 Double Deckers of capacity not exceeding 130
 Minimum number of passengers that can be carried during a peak hour in *each* direction: 570
 Approved for one-man operation

Urban Route No. 82

Route

Chai Wan (On Yip Street) to North Point Ferry: via On Yip Street, Sun Yip Street, Chai Wan Road, Wah Ha Street, Wan Tsui Estate access road, Wah Ha Street, Lin Shing Road, Wan Tsui Road, Chai Wan Road, Shau Kei Wan Road, King's Road, Shu Kuk Street and Harbour Parade.

North Point Ferry to Chai Wan (On Yip Street): via Kam Hong Street, Java Road, King's Road, Shau Kei Wan Road, Chai Wan Road, Wan Tsui Road, Chai Wan Road, Sun Yip Street, Sun On Street and On Yip Street.

Timetable

<i>From Chai Wan (On Yip Street)</i>	<i>From North Point Ferry</i>	<i>Frequency</i> minutes
	<i>Daily</i>	
4.30 p.m. – 6.00 a.m.	5.00 a.m. – 6.30 a.m.	15
6.00 a.m. – 9.40 a.m.	6.30 a.m. – 10.15 a.m.	5
9.40 a.m. – 12.10 p.m.	10.15 a.m. – 12.45 p.m.	10
12.10 p.m. – 8.00 p.m.	12.45 p.m. – 8.35 p.m.	5
8.00 p.m. – 12.00 mid.	8.35 p.m. – 12.30 a.m.	6
12.00 mid. – 2.00 a.m.	12.30 a.m. – 2.30 a.m.	15

Faretable

80 cents per single journey

Journey Distance
 8.0 km

Journey Time
 29 minutes. Average speed 16.6 km/h

Vehicle Allocation/Carrying Capacity
 14 Double Deckers of capacity not exceeding 130
 Minimum number of passengers that can be carried during a peak hour in *each* direction: 1 380
 Approved for one-man operation

Urban Route No. 82A

Route

Chai Wan (On Yip Street) to Quarry Bay (Yau Man Street): via On Yip Street, Sun Yip Street, Chai Wan Road, Wah Ha Street, Wan Tsui Estate access road, Wah Ha Street, Lin Shing Road, Wan Tsui Road, Chai Wan Road, Shau Kei Wan Road, Tai Cheong Street, Hong Cheung Street, Sai Wan Ho Ferry Concourse access road, Tai Hong Street, Shau Kei Wan Road, King's Road, Greig Road and Yau Man Street.

Quarry Bay (Yau Man Street) to Chai Wan (On Yip Street): via Yau Man Street, King's Road, Shau Kei Wan Road, Tai Cheong Street, Hong Cheung Street, Sai Wan Ho Ferry Concourse access road, Tai Hong Street, Shau Kei Wan Road, Chai Wan Road, Wan Tsui Road, Chai Wan Road, Sun Yip Street, Sun On Street and On Yip Street.

Timetable

<i>From Chai Wan (On Yip Street)</i>	<i>From Quarry Bay (Yau Man Street)</i>	<i>Frequency minutes</i>
<i>Mondays to Saturdays only</i> (No service on Sundays and Public Holidays)		
6.30 a.m. - 10.20 a.m.	7.00 a.m. - 10.50 a.m.	10
2.30 p.m. - 6.20 p.m.	3.00 p.m. - 6.50 p.m.	10

Faretable

80 cents per single journey

Journey Distance

7.7 km

Journey Time

25 minutes. Average speed 18.5 km/h

Vehicle Allocation/Carrying Capacity

6 Double Deckers of capacity not exceeding 130

Minimum number of passengers that can be carried during a peak hour in *each* direction: 588

Approved for one-man operation

Urban Route No. 83*Route*

Chai Wan (San Ha Street) to Taikoo Shing: via San Ha Street, Chai Wan Road, Wan Tsui Road, Chai Wan Road, Shau Kei Wan Road, Tai Cheong Street, Hong Cheung Street, Sai Wan Ho Ferry Concourse access road, Tai Hong Street, Shau Kei Wan Road and Taikoo Shing Road.

Taikoo Shing to Chai Wan (San Ha Street): via Taikoo Shing Road, Shau Kei Wan Road, Tai Cheong Street, Hong Cheung Street, Sai Wan Ho Ferry Concourse access road, Tai Hong Street, Shau Kei Wan Road, Chai Wan Road, Wan Tsui Road, Chai Wan Road and San Ha Street.

Timetable

<i>From Chai Wan (San Ha Street)</i>	<i>From Taikoo Shing</i>	<i>Frequency minutes</i>
<i>Daily</i>		
6.00 a.m. - 11.30 p.m.	6.30 a.m. - 12.00 midnight	10

Faretable

80 cents per single journey

Journey Distance

6.6 km

Journey Time

25 minutes. Average speed 15.8 km/h

Vehicle Allocation/Carrying Capacity

6 Double Deckers of capacity not exceeding 130

Minimum number of passengers that can be carried during a peak hour in *each* direction: 630

Approved for one-man operation

Urban Route No. 83A*Route*

Chai Wan (San Ha Street) to Sai Wan Ho Ferry: via San Ha Street, Chai Wan Road, Wan Tsui Road, Chai Wan Road, Shau Kei Wan Road, Tai Cheong Street, Hong Cheung Street and Sai Wan Ho Ferry Concourse access road.

Sai Wan Ho Ferry to Chai Wan (San Ha Street): via Sai Wan Ho Ferry Concourse access road, Tai Hong Street, Shau Kei Wan Road, Chai Wan Road, Wan Tsui Road, Chai Wan Road and San Ha Street.

Timetable

<i>From Chai Wan (San Ha Street)</i>	<i>From Sai Wan Ho Ferry</i>	<i>Frequency minutes</i>
	<i>Daily</i>	
6.35 a.m. - 9.45 a.m.	7.00 a.m. - 10.10 a.m.	10
12.35 p.m. - 6.15 p.m.	1.00 p.m. - 6.40 p.m.	10

Faretable

80 cents per single journey

Journey Distance

5.0 km

Journey Time

21 minutes. Average speed 14.3 km/h

Vehicle Allocation/Carrying Capacity

5 Double Deckers of capacity not exceeding 130

Minimum number of passengers that can be carried during a peak hour in *each* direction: 588

Approved for one-man operation

Urban Route No. 84*Route*

Chai Wan (On Yip Street) to Shau Kei Wan (Factory Street): via On Yip Street, Sun Yip Street, Chai Wan Road, Wah Ha Street, Wan Tsui Estate access road, Wah Ha Street, Lin Shing Road, Wan Tsui Road, Chai Wan Road, Shau Kei Wan Road and Factory Street.

Shau Kei Wan (Factory Street) to Chai Wan (On Yip Street): via Factory Street, Aldrich Street, Nam On Street, Nam On Lane, Shau Kei Wan Road, Chai Wan Road, Wan Tsui Road, Chai Wan Road, Sun Yip Street, Sun On Street and On Yip Street.

Timetable

<i>From Chai Wan (On Yip Street)</i>	<i>From Shau Kei Wan (Factory Street)</i>	<i>Frequency minutes</i>
	<i>Mondays to Saturdays</i>	
7.05 a.m. - 6.55 p.m.	7.25 a.m. - 7.15 p.m.	10
	<i>Sundays and Public Holidays</i>	
7.00 a.m. - 10.00 a.m.	7.20 a.m. - 10.20 a.m.	10
10.00 a.m. - 3.00 p.m.	10.20 a.m. - 3.20 p.m.	15
3.00 p.m. - 6.30 p.m.	3.20 p.m. - 6.50 p.m.	10

Faretable

80 cents per single journey

Journey Distance

4.3 km

Journey Time

17 minutes. Average speed 15.2 km/h

Vehicle Allocation/Carrying Capacity

4 Double Deckers of capacity not exceeding 130

Minimum number of passengers that can be carried during a peak hour in *each* direction: 480

Approved for one-man operation

Urban Route No. 85*Route***North Point Ferry to A Kung Ngam:** via Kam Hong Street, Java Road, King's Road, Shau Kei Wan Road, Chai Wan Road and A Kung Ngam Road.**A Kung Ngam to North Point Ferry:** via A Kung Ngam Road, Chai Wan Road, Shau Kei Wan Road, King's Road, Shu Kuk Street and Harbour Parade.*Timetable*

<i>From North Point Ferry</i>	<i>From A Kung Ngam</i>	<i>Frequency minutes</i>
	<i>Daily</i>	
7.00 a.m. – 9.40 a.m.	6.30 a.m. – 10.10 a.m.	10
9.40 a.m. – 12.10 p.m.	10.10 p.m. – 12.40 p.m.	15
12.10 p.m. – 6.30 p.m.	12.40 p.m. – 7.00 p.m.	10
6.30 p.m. – 9.00 p.m.	7.00 p.m. – 9.30 p.m.	15
9.00 p.m. – 12.00 midnight	9.30 p.m. – 11.30 p.m.	10

Faretable

80 cents per single journey

Journey Distance

5.1 km

Journey Time

25 minutes. Average speed 12.2 km/h

Vehicle Allocation/Carrying Capacity

6 Double Deckers of capacity not exceeding 130

Minimum number of passengers that can be carried during a peak hour in *each* direction: 450

Approved for one-man operation

Suburban Recreation Route No. 86*Route***Causeway Bay (Causeway Road) to Chai Wan (San Ha Street):** via Causeway Road, King's Road, Shau Kei Wan Road, Chai Wan Road, Wan Tsui Road, Chai Wan Road and San Ha Street.**Chai Wan (San Ha Street) to Causeway Bay (Causeway Road):** via San Ha Street, Chai Wan Road, Wan Tsui Road, Chai Wan Road, Shau Kei Wan Road, King's Road, Causeway Road, Irving Street, Pennington Street, Yee Wo Street and Causeway Road.*Timetable*

<i>From Chai Wan</i>	<i>From Causeway Bay</i>	<i>Frequency minutes</i>
	<i>Chinese New Year's Eve only</i>	
8.00 p.m. – 12.00 midnight	8.40 p.m. – 12.40 a.m.	10

Frequency and period of operation may be adjusted to suit traffic requirements

Faretable

\$1.70 per single journey
 No half fare for children
 Student travel cards and bus coupons are not valid
 Below scale fare authorized under section 13(4)(b)

Journey Distance

9.2 km

Journey Time

26 minutes. Average speed 18.3 km/h

Vehicle Allocation/Carrying Capacity

6 Double Deckers of capacity not exceeding 130
 Minimum number of passengers that can be carried in a peak hour in *each* direction: 630
 Approved for one-man operation

Suburban Recreation Route No. 89*Route*

Shau Kei Wan to Chai Wan Cemetery (Circular): via Nam On Street, Nam On Lane, Shau Kei Wan Road, Chai Wan Road, Wan Tsui Road, Lin Shing Road, Cape Collinson Road, Shek O Road, Tai Tam Road, Chai Wan Road, Shau Kei Wan Road, Factory Street, Aldrich Street and Nam On Street.

Timetable

From Shau Kei Wan

Frequency
 minutes

Operated on the occasion of Ching Ming and Chung Yeung Festivals only

7.00 a.m. – 6.00 p.m.

5

Frequency may be adjusted to suit traffic requirements

Faretable

\$1.70 per single journey
 No half fare for children
 Student travel cards and bus coupons are not valid

Journey Distance

8.5 km

Journey Time

34 minutes. Average speed 15.0 km/h

Vehicle Allocation/Carrying Capacity

12 Double Deckers of capacity not exceeding 130
 Minimum number of passengers that can be carried per hour : 1 176
 Approved for one-man operation

Suburban Express Route No. 90M*Route*

Ap Lei Chau Estate to Central MTR Station (Douglas Street): via Ap Lei Chau Bridge Road, Wong Chuk Hang Road, (Ocean Park Bus Terminus)*, Aberdeen Tunnel, Wong Nai Chung Road, Morrison Hill Road, Wan Chai Road, Fleming Road, Hennessy Road, Queensway, Des Voeux Road Central, Jackson Road, Chater Road, Club Street, Connaught Road Central and Douglas Street.

Central MTR Station (Douglas Street) to Ap Lei Chau Estate: via Douglas Street, Des Voeux Road Central, Queensway, Tamar Street, Drake Street, Cotton Tree Drive slip road, Queensway, Hennessy Road, Fleming Road, Wan Chai Road, Morrison Hill Road, Wong Nai Chung Road, Aberdeen Tunnel, Wong Chuk Hang Road, (Ocean Park Bus Terminus)*, and Ap Lei Chau Bridge Road.

Timetable

<i>From Ap Lei Chau Estate</i>	<i>From Central MTR Station (Douglas Street)</i>	<i>Frequency minutes</i>
<i>Daily</i>		
6.00 a.m. – 9.30 a.m.	6.40 a.m.	
9.30 a.m. – 12.00 noon	6.48 a.m. – 10.08 a.m.	10
12.00 noon – 6.00 p.m.	10.08 a.m. – 12.38 p.m.	15
6.00 p.m. – 9.00 p.m.	12.50 p.m. – 6.50 p.m.	10
9.00 p.m. – 11.00 p.m.	6.50 p.m. – 9.50 p.m.	15
	9.50 p.m. – 11.40 p.m.	10

*Diverted via Ocean Park between 9.00 a.m. and 7.00 p.m. on Saturdays, Sundays and Public Holidays only

Additional journeys may be operated between Central and Ocean Park only on Sundays and Public Holidays in winter season to meet traffic requirements

Faretable

\$1.70 per single journey

(80 cents after passing through the Aberdeen Tunnel)

Below scale fare authorized under section 13(4)(b)

Journey Distance

Outward 9.5 km

Inward 9.8 km

Journey Time

35 minutes. Average speed 16.5 km/h

Vehicle Allocation/Carrying Capacity

8 Double Deckers of capacity not exceeding 170

Minimum number of passengers that can be carried during a peak hour in *each* direction: 760

Approved for one-man operation

Suburban Route No. 91*Route*

Ap Lei Chau Estate to Sai Ying Poon: via Ap Lei Chau Bridge Road, Aberdeen Main Road, Aberdeen Praya Road, Shek Pai Wan Road, Pok Fu Lam Road, Queen's Road West, Western Street, Des Voeux Road West, Centre Street, Connaught Road West and Eastern Street.

Sai Ying Poon to Ap Lei Chau Estate: via Eastern Street, Queen's Road West, Pok Fu Lam Road, Shek Pai Wan Road, Aberdeen Praya Road, Aberdeen Main Road and Ap Lei Chau Bridge Road.

Timetable

<i>From Ap Lei Chau Estate</i>	<i>From Sai Ying Poon</i>	<i>Frequency minutes</i>
<i>Daily</i>		
6.03 a.m. – 9.51 a.m.	6.43 a.m. – 10.31 a.m.	12
10.05 a.m. – 12.45 p.m.	10.45 a.m. – 1.25 p.m.	20
1.03 p.m. – 5.51 p.m.	1.43 p.m. – 6.31 p.m.	12
6.05 p.m. – 6.25 p.m.	6.45 p.m. – 7.05 p.m.	20

Faretable

		<i>Outward</i>			<i>Inward</i>
Sec- tion No.	Ap Lei Chau Estate		Sec- tion No.	Sai Ying Poon	
1	\$1.60	Queen Mary Hospital	1	\$1.60	Queen Mary Hospital
2	\$1.60	\$1.30 Sai Ying Poon	2	\$1.60	\$1.30 Tin Wan
			3	\$1.60	\$1.30 80c Ap Lei Chau Estate

Journey Distance

9.7 km

Journey Time

35 minutes. Average speed 16.6 km/h

Vehicle Allocation/Carrying Capacity

7 Double Deckers of capacity not exceeding 130

Minimum number of passengers that can be carried during a peak hour in *each* direction: 490

Approved for one-man operation

Suburban Express Route No. 92*Route*

Ap Lei Chau Estate to Causeway Bay: via Ap Lei Chau Bridge Road, Wong Chuk Hang Road, Aberdeen Tunnel, Wong Nai Chung Road, Morrison Hill Road, Tin Lok Lane, Hennessy Road, Yee Wo Street and Tung Lo Wan Road.

Causeway Bay to Ap Lei Chau Estate: via Tung Lo Wan Road, Moreton Terrace, Causeway Road, Irving Street, Pennington Street, Yee Wo Street, Hennessy Road, Canal Road bus only road, Canal Road East, Morrison Hill Road, Wong Nai Chung Road, Aberdeen Tunnel, Wong Chuk Hang Road and Ap Lei Chau Bridge Road.

Timetable

<i>From Ap Lei Chau Estate</i>	<i>From Causeway Bay</i>	<i>Frequency minutes</i>
	<i>Daily</i>	
6.06 a.m. - 9.54 a.m.	6.36 a.m. - 10.24 a.m.	12
10.10 a.m. - 12.50 p.m.	10.40 a.m. - 1.20 p.m.	20
1.06 p.m. - 5.54 p.m.	1.36 p.m. - 6.24 p.m.	12
6.10 p.m. - 7.10 p.m.	6.40 p.m. - 7.40 p.m.	20

Faretable

\$1.70 per single journey

(80 cents after passing through the Aberdeen Tunnel)

Below scale fare authorized under section 13(4)(b)

Journey Distance

Outward 8.0 km

Inward 7.7 km

Journey Time

25 minutes. Average speed 18.8 km/h

Vehicle Allocation/Carrying Capacity

6 Double Deckers of capacity not exceeding 170

Minimum number of passengers that can be carried during a peak hour in *each* direction: 490

Approved for one-man operation

Suburban Route No. 95*Route*

Ap Lei Chau Estate to Shek Pai Wan (Circular): via Ap Lei Chau Bridge Road, Aberdeen Main Road, Aberdeen Reservoir Road, Yue Kwong Road, Aberdeen Reservoir Road, Aberdeen Main Road and Ap Lei Chau Bridge Road.

Timetable

<i>From Ap Lei Chau Estate</i>	<i>From Shek Pai Wan</i>	<i>Frequency minutes</i>
	<i>Daily</i>	
6.09 a.m. - 10.24 a.m.	6.25 a.m. - 10.40 a.m.	7:8
10.24 a.m. - 11.39 a.m.	10.40 a.m. - 11.55 a.m.	15
11.39 a.m. - 7.09 p.m.	11.55 a.m. - 7.25 p.m.	7:8
7.09 p.m. - 8.24 p.m.	7.25 p.m. - 8.40 p.m.	15
8.24 p.m. - 11.30 p.m.	8.40 p.m. - 11.47 p.m.	7:8

Faretable

80 cents per single journey

(Ap Lei Chau Estate to Yue Kwong Road 80 cents)

(Aberdeen Reservoir Road to Ap Lei Chau Estate 80 cents)

Journey Distance

6.1 km

(Ap Lei Chau Estate to Yue Kwong Road 3.7 km)

(Aberdeen Reservoir Road to Ap Lei Chau Estate 3.5 km)

Journey Time

30 minutes. Average speed 12.2 km/h

Vehicle Allocation/Carrying Capacity

5 Double Deckers of capacity not exceeding 130. Double Deckers with carrying capacity over 100 should be fitted with retarders.

Minimum number of passengers that can be carried during a peak hour: 784

Approved for one-man operation

Express Coach Route No. 260*Route*

Central (Bus Station) to Stanley Prison: via Connaught Road Central, Edinburgh Place, Connaught Road Central, Harcourt Road, Cotton Tree Drive slip road, Queensway, Queen's Road East, Wong Nai Chung Road, Aberdeen Tunnel, Wong Chuk Hang Road, Island Road, Repulse Bay Road, Stanley Gap Road, Stanley Village Road and Tung Tau Wan Road.

Stanley Prison to Central (Bus Station): via Tung Tau Wan Road, Stanley Village Road, Stanley Gap Road, Repulse Bay Road, Island Road, Wong Chuk Hang Road, Aberdeen Tunnel, Wong Nai Chung Road, Queen's Road East, Queensway, Queen's Road Central, Pedder Street, Connaught Road Central, Connaught Place and Connaught Road Central.

Timetable

<i>From Central (Bus Station)</i>	<i>From Stanley Prison</i>	<i>Frequency minutes</i>
	<i>Mondays to Saturdays only</i>	
	(No service on Sundays and Public Holidays)	
7.15 a.m. - 10.55 a.m.	7.05 a.m. - 12.05 p.m.	20
10.55 a.m. - 11.20 a.m.	—	25
11.20 a.m. - 3.20 p.m.	12.05 p.m. - 4.05 p.m.	30
3.20 p.m. - 3.35 p.m.	—	15
3.35 p.m. - 7.15 p.m.	4.05 p.m. - 7.25 p.m.	20

Faretable

\$4.00 per single journey
 Section fare between Repulse Bay and Central \$2.00
 No half fare for children
 Student travel cards and bus coupons are not valid

Journey Distance

Outward 15.6 km
 Inward 15.9

Journey Time

42 minutes. Average speed 22.5 km/h

Vehicle Allocation/Carrying Capacity

5 Double Deck Coaches 73 seaters
 No standing passengers allowed
 Minimum number of passengers that can be carried during a peak hour in *each* direction: 216
 Approved for one-man operation

Express Coach Route No. 262*Route*

Central (Bus Station) to Chung Hom Kok: via Connaught Road Central, Edinburgh Place, Connaught Road Central, Harcourt Road, Cotton Tree Drive slip Road, Queensway, Queen's Road East, Stubbs Road, Wong Nai Chung Gap Road, Repulse Bay Road, Stanley Gap Road and Chung Hom Kok Road.

Chung Hom Kok to Central (Bus Station): via Chung Hom Kok Road, Stanley Gap Road, Repulse Bay Road, Wong Nai Chung Gap Road, Stubbs Road, Queen's Road East, Queensway, Queen's Road Central, Pedder Street, Connaught Road Central, Connaught Place and Connaught Road Central.

Timetable

<i>From Central (Bus Station)</i>	<i>From Chung Hom Kok</i>	<i>Frequency minutes</i>
<i>Mondays to Saturdays only</i> (No service on Sundays and Public Holidays)		
7.45 a.m. - 11.05 a.m.	7.00 a.m. - 12.00 noon	20
11.05 a.m. - 3.05 p.m.	12.00 noon - 4.00 p.m.	30
3.05 p.m. - 7.05 p.m.	4.00 p.m. - 7.20 p.m.	20

Faretable

\$4.00 per single journey
 Section fare between Repulse Bay and Central \$2.00
 No half fare for children
 Student travel cards and bus coupons are not valid

Journey Distance

Outward 12.9 km
 Inward 13.4 km

Journey Time

43 minutes. Average speed 18.3 km/h

Vehicle Allocation/Carrying Capacity

5 Double Deck Coaches 73 seaters
 No standing passengers allowed
 Minimum number of passengers that can be carried during a peak hour in *each* direction: 216
 Approved for one-man operation

Cross Harbour Urban Route No. 101*Route*

Kwun Tong (Yue Man Square) to Kennedy Town: via Tung Yan Street, Yue Man Square, Hong Ning Road, Ngau Tau Kok Road, flyover, Kwun Tong Road, Prince Edward Road East, Ma Tau Chung Road, Ma Tau Wai Road, Chatham Road North, Hong Chong Road, Cross Harbour Tunnel, Canal Road flyover, Canal Road East, Leighton Road, Morrison Hill Road, Wan Chai Road, Fleming Road, Hennessy Road, Queensway, Des Voeux Road Central, Queen Victoria Street, Queen's Road Central, Queen's Road West, Belcher's Street and Victoria Road.

Kennedy Town to Kwun Tong (Yue Man Square): via Victoria Road, Belcher's Street, Queen's Road West, Hill Road, Des Voeux Road West, Connaught Road West, Connaught Road Central, Gilman Street, Des Voeux Road Central, Queensway, Hennessy Road, Fleming Road, Wan Chai Road, Morrison Hill Road, Leighton Road, Canal Road West, Canal Road flyover, Cross Harbour Tunnel, Hong Chong Road, flyover, Chatham Road North, Ma Tau Wai Road, Ma Tau Chung Road, Prince Edward Road East, Kwun Tong Road, Hong Ning Road, Yue Man Square and Fu Yan Street.

Timetable

<i>From Kwun Tong</i>	<i>From Kennedy Town</i>	<i>Frequency minutes</i>
	<i>Daily</i>	
—	6.00 a.m. – 7.10 a.m.	10
6.00 a.m. – 10.40 a.m.	7.10 a.m. – 10.40 a.m.	5
10.40 a.m. – 3.20 p.m.	10.40 a.m. – 3.20 p.m.	10
3.20 p.m. – 10.20 p.m.	3.20 p.m. – 10.20 p.m.	5
*10.20 p.m. – 12.30 a.m.	10.20 p.m. – 12.30 a.m.	10

*operated to Cleverly Street only from 11.40 p.m.

Faretable

\$2.20 per single journey (\$1.00 on leaving the tunnel)
No half fare for children
Student travel cards and bus coupons are not valid

Journey Distance

19.8 km

Journey Time

65 minutes. Average speed 18.3 km/h

Vehicle Allocation/Carrying Capacity

14 Double Deckers of capacity not exceeding 170 (KMB)
14 Double Deckers of capacity not exceeding 170 (CMB)
Minimum number of passengers that can be carried during a peak hour in *each* direction: 1 380 (KMB); 1 380 (CMB)
Approved for one-man operation

Cross Harbour Recreation Route No. 101R*Route*

Happy Valley Race Course to Kwun Tong (Yue Man Square): via Sports Road, Morrison Hill Road, Leighton Road, Canal Road West, Canal Road flyover, Cross Harbour Tunnel, Hong Chong Road, flyover, Chatham Road North, Ma Tau Wai Road, Ma Tau Chung Road, Prince Edward Road East, Choi Hung Road, Choi Hung Bus Terminus, Prince Edward Road East, Kwun Tong Road, Hong Ning Road, Yue Man Square and Fu Yan Street.

*Timetable**From Happy Valley Race Course**Minimum
Frequency
minutes**Operated on the occasion of Race Days at Happy Valley only*

Buses will stand-by at the Race Course from the fourth race until approximately one hour after the last race
 Service may be cancelled or curtailed at short notice
 Frequency may be adjusted to suit traffic requirements

4

Faretable

\$3.50 per single journey (\$1.50 on leaving the tunnel)

No half fare for children

Student travel cards and bus coupons are not valid

Journey Distance

14.0 km

Journey Time

54 minutes. Average speed 15.6 km/h

Vehicle Allocation/Carrying Capacity

10 Double Deckers of capacity not exceeding 125 (KMB)

10 Double Deckers of capacity not exceeding 125 (CMB)

Minimum number of passengers that can be carried per hour: 1 650 (KMB); 1 650 (CMB)

Approved for one-man operation

Cross Harbour Urban Route No. 102*Route*

Lai Chi Kok (Bridge) to Shau Kei Wan: via Lai Chi Kok Beach Road, Cheung Sha Wan Road, Nathan Road, Gascoigne Road, Chatham Road North, flyover, Hong Chong Road, Cross Harbour Tunnel, flyover, Gloucester Road, Causeway Road, King's Road, Shau Kei Wan Road, Factory Street, Wang Wa Street and Kam Wa Street.

Shau Kei Wan to Lai Chi Kok (Bridge): via Kam Wa Street, Shau Kei Wan Main Street East, Shau Kei Wan Road, King's Road, Causeway Road, Hing Fat Street, Victoria Park Road, Gloucester Road, (Canal Road flyover, Canal Road East, Canal Road West, Canal Road flyover)*, flyover, Cross Harbour Tunnel, Hong Chong Road, Chatham Road North, Gascoigne Road, Nathan Road, Public Square Street, Shanghai Street, Lai Chi Kok Road, Prince Edward Road West, Tai Nan Street, Cedar Street, Yu Chau Street, Yen Chow Street, Cheung Sha Wan Road and unnamed road.

*Journeys to Lai Chi Kok will be diverted between 7.00 a.m. and 10.00 a.m. and between 4.00 p.m. and 7.00 p.m. and during periods of traffic congestion.

*Timetable**From Lai Chi Kok (Bridge)**From Shau Kei Wan**Frequency
minutes**Mondays to Saturdays*

6.00 a.m. - 6.30 a.m.	6.00 a.m. - 6.30 a.m.	10
6.30 a.m. - 10.50 a.m.	6.30 a.m. - 10.50 a.m.	5
10.50 a.m. - 3.10 p.m.	10.50 a.m. - 3.10 p.m.	10
3.10 p.m. - 11.45 p.m.	3.10 p.m. - 11.45 p.m.	5

*Timetable**From Lai Chi Kok (Bridge)**From Shau Kei Wan**Frequency
minutes**Sundays and Public Holidays*

6.30 a.m. - 10.50 a.m.	6.30 a.m. - 10.50 a.m.	5
10.50 a.m. - 3.10 p.m.	10.50 p.m. - 3.10 p.m.	10
3.10 p.m. - 11.45 p.m.	3.10 p.m. - 11.45 p.m.	5

Faretable

\$2.20 per single journey (\$1.00 on leaving the tunnel)

No half fare for children

Student travel cards and bus coupons are not valid

Journey Distance

17.9 km

Journey Time

60 minutes. Average speed 17.9 km/h

Vehicle Allocation/Carrying Capacity

13 Double Deckers of capacity not exceeding 125 (KMB)

13 Double Deckers of capacity not exceeding 146 (CMB)

Minimum number of passengers that can be carried during a peak hour in *each* direction: 1 380 (KMB); 1 380 (CMB)

Approved for one-man operation

Cross Harbour Recreation Route No. 102R*Route*

Happy Valley Race Course to Lai Chi Kok (Bridge): via Wong Nai Chung Road, Morrison Hill Road, Leighton Road, Canal Road West, Canal Road flyover, Cross Harbour tunnel, Hong Chong Road, Chatham Road North, Gascoigne Road, Nathan Road, Public Square Street, Shanghai Street, Lai Chi Kok Road, Prince Edward Road West, Tai Nan Street, Cedar Street, Yu Chau Street, Yen Chow Street, Cheung Sha Wan Road and unnamed road.

*Timetable**From Happy Valley Race Course**Minimum
Frequency
minutes**Operated on the occasion of Race Days at Happy Valley only*

Buses will stand-by at the Race Course from the fourth race until approximately one hour after the last race

Service may be cancelled or curtailed at short notice

Frequency may be adjusted to suit traffic requirements

4

Faretable

\$3.50 per single journey (\$1.50 on leaving the tunnel)

No half fare for children

Student travel cards and bus coupons are not valid

Journey Distance

11.4 km

Journey Time

43 minutes. Average speed 15.9 km/h

Vehicle Allocation/Carrying Capacity

20 Double Deckers of capacity not exceeding 125 (KMB)

20 Double Deckers of capacity not exceeding 146 (CMB)

Minimum number of passengers that can be carried per hour: 1 650 (KMB); 1 650 (CMB)

Approved for one-man operation

Cross Harbour Urban Route No. 103*Route*

Lok Fu to Pokfield Road: via Junction Road, Wang Tau Hom East Road, Fu Mei Street, Wang Tau Hom Bus Terminus, Junction Road, Waterloo Road, Wylie Road, Gascoigne Road, Chatham Road North, flyover, Hong Chong Road, Cross Harbour Tunnel, flyover, Gloucester Road, Fenwick Street, Hennessy Road, Queensway, Des Voeux Road Central, Jackson Road, Chater Road, Murray Road, Queensway, Cotton Tree Drive slip road, Cotton Tree Drive, Kennedy Road, Upper Albert Road, Caine Road, Bonham Road and Pok Fu Lam Road.

Pokfield Road to Lok Fu: via Pok Fu Lam Road, flyover, Bonham Road, Caine Road, Upper Albert Road, Garden Road, Lower Albert Road, Ice House Street, Chater Road, Murray Road, Queensway, Hennessy Road, Great George Street, Paterson Street, Gloucester Road, (Canal Road flyover, Canal Road East, Canal Road West, Canal Road flyover)*, flyover, Cross Harbour Tunnel, Hong Chong Road, Chatham Road North, Gascoigne Road, Wylie Road, Princess Margaret Road, Pui Ching Road, Waterloo Road, Hereford Road, Renfrew Road, Junction Road, Fu Mei Street, Wang Tau Hom East Road and Junction Road.

*Journeys to Lok Fu will be diverted between 7.00 a.m. and 10.00 a.m. and between 4.00 p.m. and 7.00 p.m. and during periods of traffic congestion

Timetable

<i>From Lok Fu</i>	<i>From Pokfield Road</i>	<i>Frequency minutes</i>
<i>Mondays to Saturdays</i>		
6.40 a.m. – 9.00 a.m.	6.40 a.m. – 9.00 a.m.	10
9.00 a.m. – 4.00 p.m.	9.00 a.m. – 4.00 p.m.	15
4.00 p.m. – 8.20 p.m.	4.00 p.m. – 8.20 p.m.	10
<i>Sundays and Public Holidays</i>		
6.40 a.m. – 9.00 a.m.	6.40 a.m. – 9.00 a.m.	20
9.00 a.m. – 4.00 p.m.	9.00 a.m. – 4.00 p.m.	15
4.00 p.m. – 8.20 p.m.	4.00 p.m. – 8.20 p.m.	10

Faretable

\$2.20 per single journey (\$1.00 on leaving the tunnel)

No half fare for children

Student travel cards and bus coupons are not valid

Journey Distance

16.7 km

Journey Time

60 minutes. Average speed 16.7 km/h

Vehicle Allocation/Carrying Capacity

7 Double Deckers of capacity not exceeding 125 (KMB)

7 Double Deckers of capacity not exceeding 130 (CMB)

Minimum number of passengers that can be carried during a peak hour in *each* direction: 690 (KMB); 690 (CMB)

Approved for one-man operation

Cross Harbour Urban Route No. 104*Route*

Pak Tin to Kennedy Town: via Pak Wan Street, Nam Cheong Street, Woh Chai Street, Tai Hang Tung Road, Boundary Street, Knight Street, Prince Edward Road West, Nathan Road, Gascoigne Road, Chatham Road North, flyover, Hong Chong Road, Cross Harbour Tunnel, Gloucester Road, Harcourt Road, Cotton Tree Drive, flyover, Queensway, Des Voeux Road Central, Queen Victoria Street, Queen's Road Central, Queen's Road West, Belcher's Street and Victoria Road.

Kennedy Town to Pak Tin: via Victoria Road, Belcher's Street, Queen's Road West, Hill Road, Des Voeux Road West, Connaught Road West, Connaught Road Central, Gilman Street, Des Voeux Road Central, Queensway, Arsenal Street, flyover, Gloucester Road, Cross Harbour Tunnel, Hong Chong Road, Chatham Road North, Gascoigne Road, Nathan Road, Public Square Street, Shanghai Street, Mong Kok Road, Sai Yee Street, Boundary Street, Tai Hang Tung Road, Woh Chai Street, Wai Chi Street, Nam Cheong Street and Pak Wan Street.

Timetable

<i>From Pak Tin</i>	<i>From Kennedy Town</i>	<i>Frequency minutes</i>
	<i>Daily</i>	
—	5.50 a.m. – 6.30 a.m.	8
6.00 a.m. – 8.30 p.m.	6.30 a.m. – 8.30 p.m.	6
8.30 p.m. – 11.50 p.m.	8.30 p.m. – 11.50 p.m.	10

Faretable

\$2.20 per single journey (\$1.00 on leaving the tunnel)

No half fare for children

Student travel cards and bus coupons are not valid

Journey Distance

17.0 km

Journey Time

55 minutes. Average speed 18.5 km/h

Vehicle Allocation/Carrying Capacity

12 Double Deckers of capacity not exceeding 125 (KMB)

12 Double Deckers of capacity not exceeding 146 (CMB)

Minimum number of passengers that can be carried during a peak hour in *each* direction: 1 150 (KMB); 1 150 (CMB)

Approved for one-man operation

Cross Harbour Urban Route No. 105*Route*

Lai Chi Kok (Amusement Park) to West Point: via Lai Wan Road, Mei Lai Road, Lai Chi Kok Beach Road, Cheung Sha Wan Road, Nathan Road, Gascoigne Road, Chatham Road North, flyover, Hong Chong Road, Cross Harbour Tunnel, Gloucester Road, Harcourt Road, Cotton Tree Drive, flyover, Queensway, Des Voeux Road Central, Queen Victoria Street, Queen's Road Central, Queen's Road West, Belcher's Street, Holland Street, Kennedy Town Praya and Sands Street.

West Point to Lai Chi Kok (Amusement Park): via Sands Street, Belcher's Street, Queen's Road West, Hill Road, Des Voeux Road West, Connaught Road West, Connaught Road Central, Gilman Street, Des Voeux Road Central, Queensway, Arsenal Street, flyover, Gloucester Road, Cross Harbour Tunnel, Hong Chong Road, Chatham Road North, Gascoigne Road, Nathan Road, Public Square Street, Shanghai Street, Lai Chi Kok Road, Wong Chuk Street, Cheung Sha Wan Road, unnamed road, Mei Lai Road and Lai Wan Road.

Timetable

<i>From Lai Chi Kok</i>	<i>From West Point</i>	<i>Frequency minutes</i>
	<i>Daily</i>	
6.00 a.m. – 8.30 p.m.	6.00 a.m. – 8.30 p.m.	6
8.30 p.m. – 11.50 p.m.	8.30 p.m. – 11.50 p.m.	10

Faretable

\$2.20 per single journey (\$1.00 on leaving the tunnel)

No half fare for children

Student travel cards and bus coupons are not valid

Journey Distance

17.2 km

Journey Time

60 minutes. Average speed 17.2 km/h

Vehicle Allocation/Carrying Capacity

12 Double Deckers of capacity not exceeding 125 (KMB)

12 Double Deckers of capacity not exceeding 146 (CMB)

Minimum number of passengers that can be carried during a peak hour in each direction: 1 150 (KMB); 1 150 (CMB)

Approved for one-man operation

Cross Harbour Urban Route No. 106**Route**

Chuk Yuen to Chai Wan (East): via Shatin Pass Road, Choi Hung Road, Prince Edward Road East, Ma Tau Chung Road, Mok Cheong Street, To Kwa Wan Road, Ma Tau Wai Road, Wuhu Street, Chatham Road North, Hong Chong Road, Cross Harbour Tunnel, flyover, Gloucester Road, Causeway Road, King's Road, Shau Kei Wan Road, Chai Wan Road, Wan Tsui Road, Chai Wan Road, Sun Yip Street, Sun On Street and On Yip Street.

Chai Wan (East) to Chuk Yuen: via On Yip Street, Sun Yip Street, Chai Wan Road, Wan Tsui Road, Chai Wan Road, Shau Kei Wan Road, King's Road, Causeway Road, Hing Fat Street, Victoria Park Road, Gloucester Road, (Canal Road flyover, Canal Road East, Canal Road West, Canal Road flyover)*, flyover, Cross Harbour Tunnel, Hong Chong Road, Chatham Road North, Wuhu Street, Ma Tau Wai Road, To Kwa Wan Road, Ma Tau Kok Road, Ma Tau Chung Road, Prince Edward Road East, Choi Hung Road, Tai Shing Street and Tung Tau Tsuen Road.

*Journeys to Chuk Yuen will be diverted between 7.00 a.m. and 10.00 a.m. and between 4.00 p.m. and 7.00 p.m. and during periods of traffic congestion.

Timetable

<i>From Chuk Yuen</i>	<i>From Chai Wan (East)</i>	<i>Frequency minutes</i>
	<i>Daily</i>	
6.00 a.m. -10.30 p.m.	6.00 a.m. -10.30 p.m.	10
10.30 p.m. -12.00 midnight	10.30 p.m. -12.00 midnight	15

Faretable

\$2.20 per single journey (\$1.00 on leaving the tunnel)

No half fare for children

Student travel cards and bus coupons are not valid

Journey Distance

20.5 km

(Chuk Yuen to Chai Wan 20.0 km)

(Chai Wan to Chuk Yuen 21.0 km)

Journey Time

65 minutes. Average speed 18.9 km/h

Vehicle Allocation/Carrying Capacity

7 Double Deckers of capacity not exceeding 125 (KMB)

7 Double Deckers of capacity not exceeding 130 (CMB)

Minimum number of passengers that can be carried during a peak hour in *each* direction: 690 (KMB); 690 (CMB)

Approved for one-man operation

Cross Harbour Urban Route No. 111*Route*

Ping Shek to Central (Macau Ferry): via Clear Water Bay Road, Lung Cheung Road, Hammer Hill Road, Choi Hung Road, Prince Edward Road East, Ma Tau Chung Road, Ma Tau Wai Road, Chatham Road North, Hong Chong Road, Cross Harbour Tunnel, Canal Road flyover, Canal Road East, Leighton Road, Morrison Hill Road, Wan Chai Road, Fleming Road, Hennessy Road, Queensway, Des Voeux Road Central, Queen Victoria Street, Connaught Road Central and Macau Ferry Pier access road.

Central (Macau Ferry) to Ping Shek: via Macau Ferry Pier access road, Connaught Road Central, Gilman Street, Des Voeux Road Central, Queensway, Hennessy Road, Fleming Road, Wan Chai Road, Morrison Hill Road, Leighton Road, Canal Road West, Canal Road flyover, Cross Harbour Tunnel, Hong Chong Road, flyover, Chatham Road North, Ma Tau Wai Road, Ma Tau Chung Road, Prince Edward Road East, Choi Hung Road, Choi Hung Bus Terminus, Prince Edward Road East, Kwun Tong Road and Ping Shek Estate access road.

Timetable

<i>From Ping Shek</i>	<i>From Central (Macau Ferry)</i>	<i>Frequency minutes</i>
	<i>Daily</i>	
6.30 a.m. – 9.45 a.m.	6.30 a.m. – 9.45 a.m.	5
9.45 a.m. – 1.05 p.m.	9.45 a.m. – 1.05 p.m.	10
1.05 p.m. – 7.50 p.m.	1.05 p.m. – 7.50 p.m.	5
7.50 p.m. – 12.32 a.m.	7.50 p.m. – 12.32 a.m.	6

Faretable

\$2.20 per single journey (\$1.00 on leaving the tunnel)

No half fare for children

Student travel cards and bus coupons are not valid

Journey Distance

14.6 km

Journey Time

42 minutes. Average speed 20.9 km/h

Vehicle Allocation/Carrying Capacity

10 Double Deckers of capacity not exceeding 125 (KMB)

10 Double Deckers of capacity not exceeding 150 (CMB)

Minimum number of passengers that can be carried during a peak hour in *each* direction: 1 380 (KMB); 1 380 (CMB)

Approved for one-man operation

Cross Harbour Recreation Route No. 111A

(All Night Service)

Route

Choi Hung to Causeway Bay (Hing Fat Street): via Choi Hung Road, Prince Edward Road East, Ma Tau Chung Road, Ma Tau Wai Road, Chatham Road North, Hong Chong Road, Cross Harbour Tunnel, Gloucester Road, Victoria Park Road, Wing Hing Street, Electric Road, Lau Sin Street and Hing Fat Street.

Causeway Bay (Hing Fat Street) to Choi Hung: via Hing Fat Street, Wing Hing Street, Electric Road, Lau Li Street, Hing Fat Street, Victoria Park Road, Gloucester Road, flyover, Cross Harbour Tunnel, Hong Chong Road, flyover, Chatham Road North, Ma Tau Wai Road, Ma Tau Chung Road, Prince Edward Road East and Choi Hung Road.

Timetable

<i>From Causeway Bay (Hing Fat Street)</i>	<i>From Choi Hung</i>	<i>Frequency minutes</i>
<i>Lunar New Year Day only</i>		
12.30 a.m. – 6.00 a.m.	12.30 a.m. – 6.00 a.m.	10

Frequency may be adjusted to suit traffic requirements.

Faretable

\$3.50 per single journey (\$1.50 on leaving the tunnel)

No half fare for children

Student travel cards and bus coupons are not valid

Journey Distance

10.2 km

Journey Time

25 minutes. Average speed 24.5 km/h

Vehicle Allocation/Carrying Capacity

10 Double Deckers of capacity not exceeding 125 (KMB)

10 Double Deckers of capacity not exceeding 125 (CMB)

Minimum number of passengers that can be carried per hour in *each* direction: 720 (KMB); 720 (CMB)

Approved for one-man operation

Cross Harbour Urban Route No. 112

Route

So Uk to North Point: via Kwong Lee Road, Tonkin Street, Castle Peak Road, Yen Chow Street, Cheung Sha Wan Road, Nathan Road, Gascoigne Road, Chatham Road North, flyover, Hong Chong Road, Cross Harbour Tunnel, Canal Road flyover, Canal Road East, Leighton Road, Morrison Hill Road, Tin Lok Lane, Hennessy Road, Yee Wo Street, Causeway Road, King's Road, Tin Chiu Street and Marble Road.

North Point to So Uk: via Marble Road, Kam Hong Street, King's Road, Causeway Road, Irving Street, Pennington Street, Yee Wo Street, Hennessy Road, Canal Road bus only road, Canal Road East, Canal Road West, Canal Road flyover, Cross Harbour Tunnel, Hong Chong Road, Chatham Road North, Gascoigne Road, Nathan Road, Cheung Sha Wan Road, Tonkin Street, Po On Road and Cheung Fat Street.

Timetable

<i>From So Uk</i>	<i>From North Point</i>	<i>Frequency minutes</i>
<i>Daily</i>		
6.40 a.m. – 10.15 a.m.	6.40 a.m. – 10.15 a.m.	5
10.15 a.m. – 1.55 p.m.	10.15 a.m. – 1.55 p.m.	10
1.55 p.m. – 10.50 p.m.	1.55 p.m. – 10.50 p.m.	5
10.50 p.m. – 12.30 a.m.	10.50 p.m. – 12.30 a.m.	10

Faretable

\$2.20 per single journey (\$1.00 on leaving the tunnel)

No half fare for children

Student travel cards and bus coupons are not valid

Journey Distance

13.7 km

Journey Time

50 minutes. Average speed 16.4 km/h

Vehicle Allocation/Carrying Capacity

11 Double Deckers of capacity not exceeding 160 (KMB)

11 Double Deckers of capacity not exceeding 170 (CMB)

Minimum number of passengers that can be carried during a peak hour in *each* direction: 1 380 (KMB); 1 380 (CMB)

Approved for one-man operation

Cross Harbour Recreation Route No. 112A

(All Night Service)

*Route***Mong Kok to Causeway Bay (Hing Fat Street):** via Mong Kok Road, Sai Yee Street, Prince Edward Road West, Nathan Road, Gascoigne Road, Chatham Road North, flyover, Hong Chong Road, Cross Harbour Tunnel, Gloucester Road, Victoria Park Road, Wing Hing Street, Electric Road, Lau Sin Street and Hing Fat Street.**Causeway Bay (Hing Fat Street) to Mong Kok:** via Hing Fat Street, Victoria Park Road, Gloucester Road, flyover, Cross Harbour Tunnel, Hong Chong Road, Chatham Road North, Gascoigne Road, Nathan Road, Argyle Street, Shanghai Street and Mong Kok Road.*Timetable*

<i>From Mong Kok</i>	<i>From Causeway Bay (Hing Fat Street)</i>	<i>Frequency</i> minutes
	<i>Lunar New Year Day only</i>	
12.30 a.m. – 6.00 a.m.	12.30 a.m. – 6.00 a.m.	10

Frequency may be adjusted to suit traffic requirements

Faretable

\$3.50 per single journey (\$1.50 on leaving the tunnel)

No half fare for children

Student travel cards and bus coupons are not valid

Journey Distance

8.4 km

Journey Time

25 minutes. Average speed 20.2 km/h

Vehicle Allocation/Carrying Capacity

10 Double Deckers of capacity not exceeding 125 (KMB)

10 Double Deckers of capacity not exceeding 125 (CMB)

Minimum number of passengers that can be carried per hour in *each* direction: 720 (KMB); 720 (CMB)

Approved for one-man operation

Cross Harbour Urban Route No. 113*Route***Choi Hung to West Point:** via Hammar Hill Road, Lung Cheung Road, Fung Mo Street, Tung Tau Tsuen Road, Junction Road, Prince Edward Road West, Waterloo Road, Pui Ching Road, Princess Margaret Road, flyover, Hong Chong Road, Cross Harbour Tunnel, Canal Road flyover, Canal

Road East, Leighton Road, Morrison Hill Road, Queen's Road East, Queensway, Des Voeux Road Central, Queen Victoria Street, Connaught Road Central, Connaught Road West, Des Voeux Road West, Queen's Road West, Belcher's Street, Holland Street, Kennedy Town Praya and Sands Street.

West Point to Choi Hung: via Sands Street, Belcher's Street, Queen's Road West, Hill Road, Des Voeux Road West, Connaught Road West, Connaught Road Central, Gilman Street, Des Voeux Road Central, Queensway, Queen's Road East, Morrison Hill Road, Leighton Road, Canal Road West, Canal Road flyover, Cross Harbour Tunnel, Hong Chong Road, Princess Margaret Road, Pui Ching Road, Waterloo Road, Prince Edward Road West, Embankment Road, Boundary Street, Junction Road, Tung Tau Tsuen Road, Sha Tin Pass Road and Choi Hung Road.

Timetable

<i>From Choi Hung</i>	<i>From West Point</i>	<i>Frequency minutes</i>
<i>Mondays to Saturdays</i>		
6.30 a.m. - 10.54 a.m.	6.30 a.m. - 10.54 a.m.	6
10.54 a.m. - 3.18 p.m.	10.54 a.m. - 3.18 p.m.	12
3.18 p.m. - 7.42 p.m.	3.18 p.m. - 7.42 p.m.	6
7.42 p.m. - 11.54 p.m.	7.42 p.m. - 11.54 p.m.	12
<i>Sundays and Public Holidays</i>		
6.30 a.m. - 11.50 p.m.	6.30 a.m. - 11.50 p.m.	10

Faretable

\$2.20 per single journey (\$1.00 on leaving the tunnel)

No half fare for children

Student travel cards and bus coupons are not valid

Journey Distance

18.3 km

Journey Time

55 minutes. Average speed 20.0 km/h

Vehicle Allocation/Carrying Capacity

11 Double Deckers of capacity not exceeding 125 (KMB)

11 Double Deckers of capacity not exceeding 130 (CMB)

Minimum number of passengers that can be carried during a peak hour in *each* direction: 1 150 (KMB); 1 150 (CMB)

Approved for one-man operation

Cross Harbour Urban Route No. 116

Route

Tsz Wan Shan (North) to Quarry Bay: via Tsz Wan Shan Road, Po Kong Village Road, Hammer Hill Road, Choi Hung Road, Prince Edward Road East, Ma Tau Chung Road, Ma Tau Wai Road, Chatham Road North, Hong Chong Road, Cross Harbour Tunnel, Canal Road flyover, Canal Road East, Leighton Road, Morrison Hill Road, Tin Lok Lane, Hennessy Road, Yee Wo Street, Causeway Road, King's Road, Greig Road and Yau Man Street.

Quarry Bay to Tsz Wan Shan (North): via Yau Man Street, King's Road, Causeway Road, Irving Street, Pennington Street, Yee Wo Street, Hennessy Road, Canal Road bus only road, Canal Road East, Canal Road West, Canal Road flyover, Cross Harbour Tunnel, Hong Chong Road, flyover, Chatham Road North, Ma Tau Wai Road, Ma Tau Chung Road, Prince Edward Road East, Choi Hung Road, Hammer Hill Road, Po Kong Village Road and Tsz Wan Shan Road.

Timetable

<i>From Tsz Wan Shan (North)</i>	<i>From Quarry Bay</i>	<i>Frequency minutes</i>
	<i>Daily</i>	
6.30 a.m. - 11.00 p.m.	6.30 a.m. - 11.00 p.m.	10
11.00 p.m. - 12.30 a.m.	11.00 p.m. - 12.30 a.m.	15

Faretable

\$2.20 per single journey (\$1.00 on leaving the tunnel)

No half fare for children

Student travel cards and bus coupons are not valid

Journey Distance

17.0 km

Journey Time

60 minutes. Average speed 17.0 km/h

Vehicle Allocation/Carrying Capacity

7 Double Deckers of capacity not exceeding 125 (KMB)

7 Double Deckers of capacity not exceeding 170 (CMB)

Minimum number of passengers that can be carried during a peak hour in *each* direction: 690 (KMB); 690 (CMB)

Approved for one-man operation

Cross Harbour Recreation Route No. 121

(All Night Service)

Route

Choi Hung to Central (Macau Ferry): via Choi Hung Road, Prince Edward Road East, Ma Tau Chung Road, Ma Tau Wai Road, Chatham Road North, Hong Chong Road, Cross Harbour Tunnel, Canal Road flyover, Canal Road East, Leighton Road, Morrison Hill Road, Wan Chai Road, Fleming Road, Hennessy Road, Queensway, Des Voeux Road Central, Queen Victoria Street, Connaught Road Central and Macau Ferry Pier access road.

Central (Macau Ferry) to Choi Hung: via Macau Ferry Pier access road, Connaught Road Central, Gilman Street, Des Voeux Road Central, Queensway, Hennessy Road, Fleming Road, Wan Chai Road, Morrison Hill Road, Leighton Road, Canal Road West, Canal Road flyover, Cross Harbour Tunnel, Hong Chong Road, flyover, Chatham Road North, Ma Tau Wai Road, Ma Tau Chung Road, Prince Edward Road East and Choi Hung Road.

Timetable

<i>From Choi Hung</i>	<i>From Central (Macau Ferry)</i>	<i>Frequency minutes</i>
	<i>Daily</i>	
12.45 a.m. - 5.00 a.m.	12.45 a.m. - 5.00 a.m.	15

Faretable

\$3.50 per single journey (\$1.50 on leaving the tunnel)

No half fare for children

Student travel cards and bus coupons are not valid

Journey Distance

13.4 km

Journey Time

40 minutes. Average speed 20.1 km/h

Vehicle Allocation/Carrying Capacity

3 Double Deckers of capacity not exceeding 125 (KMB)

3 Double Deckers of capacity not exceeding 146 (CMB)

Minimum number of passengers that can be carried per hour in *each* direction: 460 (KMB); 460 (CMB)

Approved for one-man operation

Cross Harbour Recreation Route No. 122

(All Night Service)

Route

So Uk to North Point: via Kwong Lee Road, Tonkin Street, Castle Peak Road, Yen Chow Street, Cheung Sha Wan Road, Nathan Road, Gascoigne Road, Chatham Road North, flyover, Hong Chong Road, Cross Harbour Tunnel, Canal Road flyover, Canal Road East, Leighton Road, Morrison Hill Road, Tin Lok Lane, Hennessy Road, Yee Wo Street, Causeway Road, King's Road, Shu Kuk Street and Harbour Parade.

North Point to So Uk: via Kam Hong Street, King's Road, Causeway Road, Irving Street, Pennington Street, Yee Wo Street, Hennessy Road, Canal Road bus only road, Canal Road East, Canal Road West, Canal Road flyover, Cross Harbour Tunnel, Hong Chong Road, Chatham Road North, Gascoigne Road, Nathan Road, Cheung Sha Wan Road, Tonkin Street, Po On Road and Cheung Fat Street.

Timetable

<i>From So Uk</i>	<i>From North Point</i>	<i>Frequency</i> minutes
	<i>Daily</i>	
12.45 a.m. – 5.00 a.m.	12.45 a.m. – 5.00 a.m.	15

Faretable

\$3.50 per single journey (\$1.50 on leaving the tunnel)

No half fare for children

Student travel cards and bus coupons are not valid

Journey Distance

13.7 km

Journey Time

40 minutes. Average speed 20.5 km/h

Vehicle Allocation/Carrying Capacity

3 Double Deckers of capacity not exceeding 125 (KMB)

3 Double Deckers of capacity not exceeding 146 (CMB)

Minimum number of passengers that can be carried per hour in *each* direction: 460 (KMB); 460 (CMB)

Approved for one-man operation

New Territories Cross Harbour Route No. 170*Route*

Sha Tin Market to Wah Fu (Central): via Wang Pok Street, Yuen Wo Road, Sha Tin Rural Committee Road, Tai Po Road, Lion Rock Tunnel Road, Waterloo Road, Princess Margaret Road, Hong Chong Road, Cross Harbour Tunnel, flyover, Gloucester Road, Percival Street, Leighton Road, Morrison Hill Road, Wong Nai Chung Road, Aberdeen Tunnel, Wong Chuk Hang Road, Ocean Park Bus Terminus, Wong Chuk Hang Road, Nam Long Shan Road, Wong

Chuk Hang Estate Bus Terminus, Nam Long Shan Road, Wong Chuk Hang Road, Aberdeen Main Road, Aberdeen Praya Road, Shek Pai Wan Road and Wah Fu Road (terminating at Lui Ming Choi Secondary School).

Wah Fu (Central) to Sha Tin Market: via Wah Fu Road, Shek Pai Wan Road, Aberdeen Praya Road, Aberdeen Main Road, Wong Chuk Hang Road, Nam Long Shan Road, Wong Chuk Hang Estate Bus Terminus, Nam Long Shan Road, Wong Chuk Hang Road, Ocean Park Bus Terminus, Wong Chuk Hang Road, Aberdeen Tunnel, Wong Nai Chung Road, Morrison Hill Road, Tin Lok Lane, Hennessy Road, Great George Street, Paterson Street, Gloucester Road, (Canal Road flyover, Canal Road East, Canal Road West, Canal Road flyover)*, flyover, Cross Harbour Tunnel, Hong Chong Road, Princess Margaret Road, Argyle Street, Waterloo Road, Lion Rock Tunnel Road, Sha Tin Rural Committee Road, Yuen Wo Road and Tam Kon Po Street.

*Journeys to Sha Tin will be diverted between 7.00 a.m. and 10.00 a.m. and between 4.00 p.m. and 7.00 p.m. and during periods of traffic congestion

Timetable

<i>From Sha Tin Market</i>	<i>From Wah Fu (Central)</i>	<i>Frequency minutes</i>
	<i>Daily</i>	
7.00 a.m. - 9.12 a.m.	7.00 a.m. - 9.12 a.m.	12
9.12 a.m. - 2.57 p.m.	9.12 a.m. - 2.57 p.m.	15
2.57 p.m. - 6.45 p.m.	2.57 p.m. - 6.45 p.m.	12
6.45 p.m. - 7.15 p.m.	6.45 p.m. - 7.15 p.m.	15

Faretable

\$4.50 per single journey

(Direction: to Wah Fu—after Lion Rock Tunnel	\$3.50)
after Cross Harbour Tunnel	\$1.70)
(Direction: to Sha Tin—after Aberdeen Tunnel	\$3.50)
after Cross Harbour Tunnel	\$2.20)
after Kowloon Tong (Suffolk Road)	\$1.20)

No half fare for children

Student travel cards and bus coupons are not valid

Journey Distance

26.3 km

Journey Time

60 minutes. Average speed 26.3 km/h

Vehicle Allocation/Carrying Capacity

6 Double Deckers of capacity not exceeding 125 (KMB)

6 Double Deckers of capacity not exceeding 130 (CMB)

Minimum number of passengers that can be carried during a peak hour in each direction: 575 (KMB); 575 (CMB)

Approved for one-man operation

Sha Tin Race Course Recreation Route No. 881

Route

Sha Tin Race Course to Kennedy Town: via Race Course Road, Tai Po Road, Lion Rock Tunnel Road, Waterloo Road, Princess Margaret Road, Hong Chong Road, Cross Harbour Tunnel, Canal Road flyover, Canal Road East, Leighton Road, Morrison Hill Road, Wan Chai Road, Fleming Road, Hennessy Road, Queensway, Des Voeux Road Central, Queen Victoria Street, Queen's Road Central, Queen's Road West, Belcher's Street and Victoria Road.

Timetable

*From Sha Tin Race Course
Operated on the occasion of Race Days at Sha Tin only*

Buses will stand-by at the Race Course from the fourth race until approximately one hour after the last race and depart from Race Course when fully loaded
Service may be cancelled at short notice
Frequency may be adjusted to suit traffic requirements

Faretable

\$10.00 per single journey (\$4.00 on leaving the Cross Harbour Tunnel)
No half fare for children
Student travel cards and bus coupons are not valid

Journey Distance

25.0 km

Journey Time

85 minutes. Average speed 17.6 km/h

Vehicle Allocation/Carrying Capacity

2 Double Deckers of capacity not exceeding 125 (KMB)
2 Double Deckers of capacity not exceeding 146 (CMB)
Minimum number of passengers that can be carried per hour: 230 (KMB); 280 (CMB)
Approved for one-man operation

Sha Tin Race Course Recreation Route No. 882*Route*

Sha Tin Race Course to Chai Wan (East): via Race Course Road, Tai Po Road, Lion Rock Tunnel Road, Waterloo Road, Princess Margaret Road, Hong Chong Road, Cross Harbour Tunnel, Canal Road flyover, Canal Road East, Leighton Road, Morrison Hill Road, Tin Lok Lane, Hennessy Road, Yee Wo Street, Causeway Road, King's Road, Shau Kei Wan Road, Chai Wan Road, Wan Tsui Road, Chai Wan Road, Sun Yip Street, Sun On Street and On Yip Street.

Timetable

*From Sha Tin Race Course
Operated on the occasion of Race Days at Sha Tin only*

Buses will stand-by at the Race Course from the fourth race until approximately one hour after the last race and depart from the Race Course when fully loaded
Service may be cancelled at short notice
Frequency may be adjusted to suit traffic requirements

Faretable

\$10.00 per single journey (\$4.00 on leaving the Cross Harbour Tunnel)
No half fare for children
Student travel cards and bus coupons are not valid

Journey Distance

27.9 km

Journey Time

95 minutes. Average speed 17.6 km/h

Vehicle Allocation/Carrying Capacity

2 Double Deckers of capacity not exceeding 125 (KMB)
2 Double Deckers of capacity not exceeding 146 (CMB)
Minimum number of passengers that can be carried per hour: 230 (KMB); 280 (CMB)
Approved for one-man operation

Sha Tin Race Course Recreation Route No. 884*Route*

Sha Tin Race Course to Aberdeen: via Race Course Road, Tai Po Road, Lion Rock Tunnel Road, Waterloo Road, Princess Margaret Road, Hong Chong Road, Cross Harbour Tunnel, Canal Road flyover, Canal Road East, Leighton Road, Morrison Hill Road, Wan Chai Road, Fleming Road, Hennessy Road, Queensway, Cotton Tree Drive, Kennedy Road, Upper Albert Road, Caine Road, Bonham Road, Pok Fu Lam Road, Shek Pai Wan Road, Wah Fu Road, Wah Fu (South) Bus Terminus, Wah Fu Road, Shek Pai Wan Road, Aberdeen Praya Road, Aberdeen Main Road, Tung Sing Road and Lok Yeung Street.

Timetable

*From Sha Tin Race Course
Operated on the occasion of Race Days at Sha Tin only*

Buses will stand-by at the Race Course from the fourth race until approximately one hour after the last race and depart from the Race Course when fully loaded

Service may be cancelled at short notice

Frequency may be adjusted to suit traffic requirements

Faretable

\$10.00 per single journey (\$4.00 on leaving the Cross Harbour Tunnel)

No half fare for children

Student travel cards and bus coupons are not valid

Journey Distance

26.5 km

Journey Time

98 minutes. Average speed 16.2 km/h

Vehicle Allocation/Carrying Capacity

1 Double Deckers of capacity not exceeding 130 (KMB)

1 Double Deckers of capacity not exceeding 130 (CMB)

Minimum number of passengers that can be carried per hour: 115 (KMB); 115 (CMB)

Approved for one-man operation

2. General

All passengers are subject to the conditions contained in the Road Traffic (Public Omnibus, Public Light Bus and Public Car) Regulations Chapter 220 of the Revised Edition 1977.

3. Routes

All routes are specified within the meaning of the Public Omnibus Services Ordinance and operated in accordance with the Schedule of Routes (China Motor Bus Company Limited) Order 1983 and the franchise granted to the Company under Section 5 of the Ordinance together with such additional routes on which a public omnibus service is operated by the grantee in accordance with a requirement under Section 15.

4. Timetable

All timetables are subject to alteration in accordance with the provisions of Section 16 of the Public Omnibus Services Ordinance.

5. Faretables

The scale of Fares is determined by the Governor-in-Council:

(1) Adult fares

The adult single fare for each specified route or group of specified routes or a section of such specified routes shall be as specified against the specified routes or section distance of such specified routes.

<i>Group of Routes</i>	<i>Journey distance not exceeding km</i>	<i>Adult single fare</i>
I. Urban	10	80¢
	16	\$1.00
II. Urban Express	7	\$1.00
	10	\$1.30
	14	\$1.50
III. Suburban	4	80¢
	5	\$1.00
	8	\$1.30
	13	\$1.60
	20	\$2.50
IV. Suburban Express (via Aberdeen Tunnel)	6	\$1.30
	11	\$1.70
	16	\$2.50
	21	\$3.00
V. Suburban Recreation	8	\$1.70
	16	\$2.70
VI. Express Coach	10	\$2.00
	13	\$3.00
	17	\$4.00
VII. Cross-Harbour		
(a) Urban	24	\$2.20
		(\$1.00 on leaving tunnel)
(b) Recreation and all-night services	14	\$3.50
	22	\$4.00
		(\$1.50 on leaving tunnel)
(c) New Territories	20	\$3.50*
	34	\$4.50*
	48	\$6.00*
(d) Sha Tin Racecourse Recreation	30	\$10.00
		(\$4.00 on leaving tunnel)
Route 170*		
Direction: to Wah Fu —	after Lion Rock Tunnel	\$3.50
	after Cross Harbour Tunnel	\$1.70
Direction: to Sha Tin —	after Aberdeen Tunnel	\$3.50
	after Cross Harbour Tunnel	\$2.20
	after Kowloon Tong (Suffolk Road)	\$1.20

(2) Concession fares

- (a) Children below the age of twelve years shall be charged on every service except express, express coach, recreation or cross harbour, one half of the adult single fare for any journey calculated to the nearest ten cents above,
- (b) Children below the age of four years, if accompanied by an adult and not occupying a seat, shall be carried free of charge. Not more than two children shall be carried free of charge by any one adult,
- (c) Students holding a valid Student Travel Card issued by the Commissioner for Transport shall be entitled to subsidized travel except on those routes specified in the Schedule of Services.

- (3) Increased fares
The maximum rate of increase permitted under Section 13(3) of the Public Omnibus Services Ordinance shall be 50 per cent.

6. *Baggage and Goods Fares*

(Regulation 21 of the Road Traffic (Public Omnibus, Public Light Bus and Public Car) Regulations)

- (1) On any route, a passenger may carry free of charge a package or packages of a total weight not exceeding 4.5 kilograms (10 pounds) and a total volume not exceeding 0.085 cubic metre (3 cubic feet) so long as such package or packages may be safely or conveniently carried.
- (2) No additional charge shall be made in respect of one bamboo or wooden pole not exceeding 3.5 millimetres (2.5 inches) in diameter and 1.525 millimetres (5 feet) in length.
- (3) No passenger shall be accompanied by more than 4.5 kilograms (10 pounds) of fresh fish or of dried fish.
- (4) No goods of a dangerous or offensive nature or such as would cause inconvenience or discomfort to passengers shall be carried.
- (5) No goods shall be carried unless they are securely wrapped and crated and can lawfully, safely and conveniently be carried on the vehicle.

KOWLOON MOTOR BUS COMPANY (1933) LIMITED SERVICES**Kowloon Urban Route No. 1***Route*

Star Ferry to Wang Tau Hom: via Salisbury Road, Nathan Road, Public Square Street, Shanghai Street, Mong Kok Road, Sai Yee Street, Flower Market Road, Yuen Ngai Street, Prince Edward Road West, Embankment Road, Boundary Street, Junction Road, Tung Tau Tsuen Road, Fung Mo Street, Heng Lam Street, Fu Mei Street East, Wang Tau Hom East Road and Fu Mei Street.

Wang Tau Hom to Star Ferry: via Junction Road, Fu Mei Street, Fung Mo Street, Tung Tau Tsuen Road, Junction Road, Prince Edward Road West, Nathan Road and Salisbury Road.

Timetable

<i>From Star Ferry</i>	<i>From Wang Tau Hom</i>	<i>Frequency minutes</i>
<i>Mondays to Saturdays</i>		
6.17 a.m. - 7.07 a.m.	5.45 a.m. - 6.35 a.m.	10
7.07 a.m. - 11.17 a.m.	6.35 a.m. - 10.30 a.m.	5
11.17 a.m. - 12.25 p.m.	10.30 a.m. - 11.45 a.m.	7/8
12.25 p.m. - 3.55 p.m.	11.45 a.m. - 3.15 p.m.	6
3.55 p.m. - 7.45 p.m.	3.15 p.m. - 7.05 p.m.	5
7.45 p.m. - 8.59 p.m.	7.05 p.m. - 8.35 p.m.	7/8
8.59 p.m. - 11.35 p.m.	8.35 p.m. - 10.41 p.m.	6
11.35 p.m. - 12.25 a.m.	10.41 p.m. - 11.51 p.m.	10
<i>Sundays and Public Holidays</i>		
6.17 a.m. - 7.37 a.m.	5.45 a.m. - 6.45 a.m.	10
7.37 a.m. - 11.13 a.m.	6.45 a.m. - 10.33 a.m.	6
11.13 a.m. - 12.50 p.m.	10.33 a.m. - 12.10 p.m.	7/8
12.50 p.m. - 7.44 p.m.	12.10 p.m. - 7.04 p.m.	6
7.44 p.m. - 8.59 p.m.	7.04 p.m. - 8.35 p.m.	7/8
8.59 p.m. - 11.35 p.m.	8.35 p.m. - 10.41 p.m.	6
11.35 p.m. - 12.25 p.m.	10.41 p.m. - 11.51 p.m.	10

Faretable

80 cents per single journey

Journey Distance

8.4 km

Journey Time

36 minutes. Average speed 14.0 km/h

Vehicle Allocation/Carrying Capacity

16 Double Deckers of capacity not exceeding 125

Minimum number of passengers that can be carried during a peak hour in *each* direction: 1 380

Approved for one-man operation

Kowloon Urban Route No. 1A*Route*

Star Ferry to Sau Mau Ping (Central): via Salisbury Road, Nathan Road, Public Square Street, Shanghai Street, Mong Kok Road, Sai Yee Street, Flower Market Road, Yuen Ngai Street, Prince Edward Road, Embankment Road, Boundary Street, Prince Edward Road, Kwun Tong Road, Hip Wo Street, Hiu Kwong Street and Sau Ming Road.

Sau Mau Ping (Central) to Star Ferry: via Sau Ming Road, Hiu Kwong Street, Hip Wo Street, Tung Yan Street, Yue Man Square, Hong Ning Road, Kwun Tong Road, Prince Edward Road, Nathan Road and Salisbury Road.

Timetable

<i>From Star Ferry</i>	<i>From Sau Mau Ping</i>	<i>Frequency minutes</i>
<i>Mondays to Saturdays</i>		
6.27 a.m. – 7.23 a.m.	5.30 a.m. – 6.26 a.m.	8
7.23 a.m. – 11.29 a.m.	6.26 a.m. – 10.32 a.m.	3/4
11.29 a.m. – 12.23 p.m.	10.32 a.m. – 11.26 a.m.	6
12.23 p.m. – 7.48 p.m.	11.26 a.m. – 6.51 p.m.	3/4
7.48 p.m. – 8.48 p.m.	6.51 p.m. – 7.51 p.m.	6
8.48 p.m. – 11.32 p.m.	7.51 p.m. – 10.35 p.m.	4
11.32 p.m. – 12.36 a.m.	10.35 p.m. – 11.39 p.m.	8
<i>Sundays and Public Holidays</i>		
6.27 a.m. – 8.03 a.m.	5.30 a.m. – 7.06 a.m.	8
8.03 a.m. – 11.31 a.m.	7.06 a.m. – 10.34 a.m.	4
11.31 a.m. – 12.37 p.m.	10.34 a.m. – 11.40 a.m.	6
12.37 p.m. – 7.45 p.m.	11.40 a.m. – 6.48 p.m.	4
7.45 p.m. – 8.51 p.m.	6.48 p.m. – 7.54 p.m.	6
8.51 p.m. – 11.23 p.m.	7.54 p.m. – 10.26 p.m.	4
11.23 p.m. – 12.35 a.m.	10.26 p.m. – 11.38 p.m.	8

Faretable

\$1.20 per single journey

Journey Distance

14.8 km

Journey Time

51 minutes. Average speed 17.4 km/h

Vehicle Allocation/Carrying Capacity

32 Double Deckers of capacity not exceeding 125

Minimum number of passengers that can be carried during a peak hour in *each* direction: 1 955

Approved for one-man operation

Kowloon Urban Route No. 1K

Route

Kowloon Station (South Bound Circular): via On Wan Road, Cheong Wan Road, Chatham Road South, Salisbury Road, Star Ferry Bus Terminus, Salisbury Road, Nathan Road, Argyle Street, Shanghai Street, Mong Kok Road, Sai Yee Street, Flower Market Road, Yuen Ngai Street, Prince Edward Road West, Embankment Road, Boundary Street, Prince Edward Road West, Ma Tau Chung Road, Mok Cheong Street, To Kwa Wan Road, Ma Tau Wai Road, Wuhu Street, Taku Street, Bulkeley Street, Ming On Street, Baker Street, Gillies Avenue, Cheong Wan Road and On Wan Road.

*Timetable**From Kowloon Station**Frequency
minutes**Mondays to Saturdays*

6.00 a.m. - 9.50 a.m.	10
9.50 a.m. - 10.50 a.m.	20
10.50 a.m. - 3.02 p.m.	12
3.02 p.m. - 6.42 p.m.	10
6.42 p.m. - 8.02 p.m.	20
8.02 p.m. - 11.50 p.m.	12

Sundays and Public Holidays

6.00 a.m. - 9.00 a.m.	12
9.00 a.m. - 10.00 a.m.	10
10.00 a.m. - 11.00 a.m.	20
11.00 a.m. - 6.20 p.m.	10
6.20 p.m. - 7.20 p.m.	20
7.20 p.m. - 11.44 p.m.	12

Faretable

90 cents per single journey

Below scale fare authorized under section 13(4)(b)

Journey Distance

13.3 km

Journey Time

55 minutes. Average speed 14.5 km/h

Vehicle Allocation/Carrying Capacity

6 Double Deckers of capacity not exceeding 125

Minimum number of passengers that can be carried during a peak hour in *each* direction: 630

Approved for one-man operation

Kowloon Urban Route No. 2*Route***Star Ferry to So Uk:** via Salisbury Road, Nathan Road, Lai Chi Kok Road, Wong Chuk Street, Yu Chau Street, Yen Chow Street, Cheung Sha Wan Road, Tonkin Street, Po On Road and Cheung Fat Street.**So Uk to Star Ferry:** via Kwong Lee Road, Tonkin Street, Castle Peak Road, Yen Chow Street, Lai Chi Kok Road, Nathan Road and Salisbury Road.*Timetable**From Star Ferry**From So Uk**Frequency
minutes**Mondays to Saturdays*

6.05 a.m. - 7.05 a.m.	5.30 a.m. - 6.30 a.m.	10
7.05 a.m. - 10.57 a.m.	6.30 a.m. - 10.22 a.m.	4
10.57 a.m. - 12.09 p.m.	10.22 a.m. - 11.28 a.m.	6
12.09 p.m. - 3.59 p.m.	11.28 a.m. - 3.28 p.m.	5
3.59 p.m. - 7.35 p.m.	3.28 p.m. - 7.00 p.m.	4
7.35 p.m. - 8.35 p.m.	7.00 p.m. - 8.00 p.m.	6
8.35 p.m. - 11.20 p.m.	8.00 p.m. - 10.45 p.m.	5
11.20 p.m. - 12.30 a.m.	10.45 p.m. - 11.55 p.m.	10

<i>From Star Ferry</i>	<i>From So Uk</i>	<i>Frequency minutes</i>
<i>Sundays and Public Holidays</i>		
6.06 a.m. - 7.26 a.m.	5.30 a.m. - 6.50 a.m.	10
7.26 a.m. - 11.01 a.m.	6.50 a.m. - 10.25 a.m.	5
11.01 a.m. - 12.16 p.m.	10.25 a.m. - 11.40 a.m.	7/8
12.16 p.m. - 7.36 p.m.	11.40 a.m. - 7.00 p.m.	5
7.36 p.m. - 8.51 p.m.	7.00 p.m. - 8.15 p.m.	7/8
8.51 p.m. - 11.11 p.m.	8.15 p.m. - 10.35 p.m.	5
11.11 p.m. - 12.31 a.m.	10.35 p.m. - 11.55 p.m.	10

Faretable

80 cents per single journey

Journey Distance

7.1 km (4.4 miles)

Journey Time

31 minutes. Average speed 13.7 km/h (8.5 mph)

Vehicle Allocation/Carrying Capacity

17 Double Deckers of capacity not exceeding 125

Minimum number of passengers that can be carried during a peak hour in *each* direction: 1 650

Approved for one-man operation

Kowloon Urban Route No. 2A*Route*

So Uk to Ngau Tau Kok: via Kwong Lee Road, Tonkin Street, Lai Chi Kok Road, Nathan Road, Mong Kok Road, Sai Yeung Choi Street, Argyle Street, Prince Edward Road East, Kwun Tong Road and Ngau Tau Kok Road.

Ngau Tau Kok to So Uk: via On Tak Road, Ngau Tau Kok Road, flyover, Kwun Tong Road, Prince Edward Road East, Argyle Street, Shanghai Street, Lai Chi Kok Road, Boundary Street, Yee Kuk Street, Lai Chi Kok Road, Tonkin Street, Po On Road and Cheung Fat Street.

Timetable

<i>From So Uk</i>	<i>From Ngau Tau Kok</i>	<i>Frequency minutes</i>
6.06 a.m. - 6.56 a.m.	5.30 a.m. - 6.30 a.m.	10
6.56 a.m. - 10.32 a.m.	6.30 a.m. - 10.30 a.m.	6
10.32 a.m. - 11.32 a.m.	10.30 a.m. - 11.20 a.m.	10
11.32 a.m. - 7.10 p.m.	11.20 a.m. - 7.14 p.m.	6
7.10 p.m. - 8.00 p.m.	7.14 p.m. - 8.04 p.m.	10
8.00 p.m. - 11.18 p.m.	8.04 p.m. - 10.22 p.m.	6
11.18 p.m. - 12.28 p.m.	10.22 p.m. - 11.52 p.m.	10

Faretable

90 cents per single journey

Journey Distance

10.4 km

Journey Time

40 minutes. Average speed 15.6 km/h

Vehicle Allocation/Carrying Capacity

15 Double Deckers of capacity not exceeding 125

Minimum number of passengers that can be carried during a peak hour in *each* direction: 1 190

Approved for one-man operation

Kowloon Urban Route No. 2C*Route*

Tai Hang Tung to Star Ferry: via Tai Hang Tung Road, Boundary Street, Knight Street, Prince Edward Road West, Sai Yee Street, Argyle Street, Yim Po Fong Street, Waterloo Road, Wylie Road, Gascoigne Road, Jordan Road, Cox's Road, Austin Road, Chatham Road South and Salisbury Road.

Star Ferry to Tai Hang Tung: via Salisbury Road, Chatham Road South, Austin Road, Cox's Road, Jordan Road, Gascoigne Road, Wylie Road, Waterloo Road, Yim Po Fong Street, Nelson Street, Sai Yee Street, Boundary Street, Tai Hang Tung Road, Tong Yam Street and Tai Hang Tung Road.

Timetable

<i>From Tai Hang Tung</i>	<i>From Star Ferry</i>	<i>Frequency minutes</i>
<i>Mondays to Saturdays</i>		
6.00 a.m. - 9.20 a.m.	6.30 a.m. - 9.50 a.m.	10
9.20 a.m. - 10.20 a.m.	9.50 a.m. - 10.50 a.m.	20
10.20 a.m. - 3.20 p.m.	10.50 a.m. - 3.50 p.m.	12
3.20 p.m. - 6.10 p.m.	3.50 p.m. - 6.40 p.m.	10
6.10 p.m. - 7.10 p.m.	6.40 p.m. - 7.40 p.m.	20
7.10 p.m. - 10.10 p.m.	7.40 p.m. - 10.40 p.m.	12
10.10 p.m. - 11.25 p.m.	10.40 p.m. - 11.55 p.m.	15
<i>Sundays and Public Holidays</i>		
6.00 a.m. - 9.12 a.m.	6.30 a.m. - 9.42 a.m.	12
9.12 a.m. - 10.32 a.m.	9.42 a.m. - 11.02 p.m.	20
10.32 a.m. - 6.20 p.m.	11.20 p.m. - 6.50 p.m.	12
6.20 p.m. - 7.40 p.m.	6.50 p.m. - 8.10 p.m.	20
7.40 p.m. - 9.40 p.m.	8.10 p.m. - 10.10 p.m.	12
9.40 p.m. - 11.25 p.m.	10.10 p.m. - 11.55 p.m.	15

Faretable

80 cents per single journey

Journey Distance

6.5 km

Journey Time

26 minutes. Average speed 15.0 km/h

Vehicle Allocation/Carrying Capacity

6 Double Deckers of capacity not exceeding 125

Minimum number of passengers that can be carried during a peak hour in *each* direction: 420

Approved for one-man operation

Kowloon Urban Route No. 2D*Route*

Tung Tau Estate to Chak On Estate: via Tung Fat Road, Tung Lung Road, Tung Tau Tsuen Road, Tung Tsing Road, Lok Sin Road, Carpenter Road, Kai Tak Road, Nga Tsin Wai Road, Lancashire Road, Waterloo Road, Prince Edward Road West, Embankment Road, Boundary Street, Tai Hang Tung Road, Woh Chai Street, Pak Tin Street, Pak Wan Street, Nam Cheong Street and Chak On Estate access road.

Chak On Estate to Tung Tau Estate: via Chak On Estate access road, Nam Cheong Street, Pak Wan Street, Pak Tin Street, Berwick Street, Shek Kip Mei Street, Woh Chai Street, Tai Hang Tung Road, Boundary Street, La Salle Road, Nga Tsin Wai Road, Tak Ku Ling Road, Carpenter Road, Lok Sin Road, Choi Hung Road, Tai Shing Street, Tai Tung Street and Tung Fat Road.

Timetable

<i>From Tung Tau Estate</i>	<i>From Pak Tin</i>	<i>Frequency minutes</i>
<i>Mondays to Saturdays</i>		
5.35 a.m. - 6.20 a.m.	6.05 a.m. - 6.50 a.m.	15
6.20 a.m. - 10.32 a.m.	6.50 a.m. - 10.02 a.m.	12
10.32 a.m. - 11.32 a.m.	10.02 a.m. - 11.02 a.m.	20
11.32 a.m. - 3.02 p.m.	11.02 a.m. - 3.32 p.m.	15
3.02 p.m. - 7.14 p.m.	3.32 p.m. - 6.44 p.m.	12
7.14 p.m. - 8.34 p.m.	6.44 p.m. - 8.04 p.m.	20
8.34 p.m. - 11.19 p.m.	8.04 p.m. - 11.49 p.m.	15
<i>Sundays and Public Holidays</i>		
5.50 a.m. - 9.20 a.m.	6.20 a.m. - 9.50 a.m.	15
9.20 a.m. - 11.32 a.m.	9.50 a.m. - 11.02 a.m.	12
11.32 a.m. - 12.32 p.m.	11.02 a.m. - 12.02 p.m.	20
12.32 p.m. - 6.44 p.m.	12.02 p.m. - 6.14 p.m.	12
6.44 p.m. - 7.44 p.m.	6.14 p.m. - 7.14 p.m.	20
7.44 p.m. - 11.14 p.m.	7.14 p.m. - 11.44 p.m.	15

Faretable

80 cents per single journey

Journey Distance

7.4 km (4.6 miles)

Journey Time

24 minutes. Average speed 15.5 km/h

Vehicle Allocation/Carrying Capacity

5 Double Deckers of capacity not exceeding 125

Minimum number of passengers that can be carried during a peak hour in *each* direction: 350

Approved for one-man operation

Kowloon Urban Route No. 2E*Route*

Kowloon City Ferry to Pak Tin: via San Ma Tau Street, To Kwa Wan Road, Ma Tau Wai Road, Wuhu Street, Chatham Road, Gascoigne Road, Jordan Road, Ferry Street, Saigon Street, Canton Road, Public Square Street, Shanghai Street, Argyle Street, Cherry Street, Tai Kok Tsui Road, Boundary Street, Hai Tan Street, Nam Cheong Street and Pak Wan Street.

Pak Tin to Kowloon City Ferry: via Pak Wan Street, Nam Cheong Street, Lai Chi Kok Road, Boundary Street, Tai Kok Tsui Road, unnamed road, Beech Street, Anchor Street, Ash Street, Fuk Tsun Street, Mong Kok Road, Shanghai Street, Jordan Road, Gascoigne Road, Chatham Road, Wuhu Street, Ma Tau Wai Road, To Kwa Wan Road and San Ma Tau Street.

Timetable

<i>From Kowloon City Ferry</i>	<i>From Pak Tin</i>	<i>Frequency minutes</i>
<i>Mondays to Saturdays</i>		
5.52 a.m. - 6.42 a.m.	5.40 a.m. - 6.20 a.m.	10
6.42 a.m. - 10.30 a.m.	6.20 a.m. - 10.26 a.m.	6
10.30 a.m. - 3.42 p.m.	10.26 a.m. - 3.14 p.m.	12
3.42 p.m. - 7.18 p.m.	3.14 p.m. - 7.20 p.m.	6
7.18 p.m. - 11.06 p.m.	7.20 p.m. - 11.08 p.m.	12
11.06 p.m. - 12.06 a.m.	11.08 p.m. - 11.53 p.m.	15

<i>From Kowloon City Ferry</i>	<i>From Pak Tin</i>	<i>Frequency minutes</i>
<i>Sundays & Public Holidays</i>		
5.50 a.m. - 9.10 a.m.	5.40 a.m. - 9.20 a.m.	10
9.10 a.m. - 10.40 a.m.	9.20 a.m. - 10.29 a.m.	7/8
10.40 a.m. - 11.40 a.m.	10.29 a.m. - 11.29 a.m.	12
11.40 a.m. - 7.10 p.m.	11.29 a.m. - 7.06 p.m.	7/8
7.10 p.m. - 10.46 p.m.	7.06 p.m. - 10.18 p.m.	12
10.46 p.m. - 12.01 a.m.	10.18 p.m. - 11.48 p.m.	15

Faretable

80 cents per single journey

Journey Distance

9.0 km

Journey Time

52 minutes. Average speed 10.4 km/h

Vehicle Allocation/Carrying Capacity

19 Double Deckers of capacity not exceeding 125

Minimum number of passengers that can be carried during a peak hour in *each* direction: 1 200

Approved for one-man operation

Kowloon Urban Route No. 2F*Route*

Cheung Sha Wan to Tsz Wan Shan (South): via Cheung Shun Street, Tai Nan West Street, Castle Peak Road, Tai Po Road, Pei Ho Street, Berwick Street, Nam Cheong Street, Cornwall Street, Waterloo Road, Junction Road, Fu Mei Street, Fung Mo Street, Lung Cheung Road and Po Kong Village Road.

Tsz Wan Shan (South) to Cheung Sha Wan: via Yuk Wah Street, Wan Wah Street, Shung Wah Street, Sheung Fung Street, Fung Tak Road, Po Kong Village Road, Lung Cheung Road, Fung Mo Street, Fu Mei Street, Junction Road, Waterloo Road, Cornwall Street, Nam Cheong Street, Un Chau Street, Hing Wah Street, Cheung Sha Wan Road, Cheung Lai Street and Cheung Shun Street.

Timetable

<i>From Cheung Sha Wan</i>	<i>From Tsz Wan Shan (South)</i>	<i>Frequency minutes</i>
<i>Mondays to Saturdays</i>		
6.18 a.m. - 6.58 a.m.	5.40 a.m. - 6.20 a.m.	10
6.58 a.m. - 11.07 a.m.	6.20 a.m. - 10.23 a.m.	4/5
11.07 a.m. - 11.57 a.m.	10.23 a.m. - 11.13 a.m.	10
11.57 a.m. - 3.49 p.m.	11.13 a.m. - 3.05 p.m.	8
3.49 p.m. - 7.58 p.m.	3.05 p.m. - 7.14 p.m.	4/5
7.58 p.m. - 8.58 p.m.	7.14 p.m. - 8.14 p.m.	10
8.58 p.m. - 10.50 p.m.	8.14 p.m. - 10.38 p.m.	8
10.50 p.m. - 12.10 a.m.	10.38 p.m. - 11.28 p.m.	10
<i>Sundays and Public Holidays</i>		
6.18 a.m. - 7.48 a.m.	5.40 a.m. - 7.00 a.m.	10
7.48 a.m. - 9.42 a.m.	7.00 a.m. - 9.00 a.m.	7/8
9.42 a.m. - 11.12 a.m.	9.00 a.m. - 10.30 a.m.	6
11.12 a.m. - 12.12 p.m.	10.30 a.m. - 11.30 a.m.	10
12.12 p.m. - 7.30 p.m.	11.30 a.m. - 6.48 p.m.	6
7.30 p.m. - 8.30 p.m.	6.48 p.m. - 7.58 p.m.	10
8.30 p.m. - 10.30 p.m.	7.58 p.m. - 10.08 p.m.	7/8
10.30 p.m. - 12.10 a.m.	10.08 p.m. - 11.28 p.m.	10

Faretable

80 cents per single journey

Journey Distance

8.9 km

Journey Time

40 minutes. Average speed 13.2 km/h

Vehicle Allocation/Carrying Capacity

20 Double Deckers of capacity not exceeding 125

Minimum number of passengers that can be carried during a peak hour in *each* direction: 1 500

Approved for one-man operation

Kowloon Urban Route No. 2K*Route*

Kowloon Station (North Bound Circular): via On Wan Road, Cheong Wan Road, Gillies Avenue, Wuhu Street, Ma Tau Wai Road, To Kwa Wan Road, Ma Tau Kok Road, Ma Tau Chung Road, Prince Edward Road West, Sai Yec Street, Argyle Street, Shanghai Street, Dundas Street, Nathan Road, Salisbury Road, Star Ferry Bus Terminus, Salisbury Road, Chatham Road South, Cheong Wan Road and On Wan Road.

Timetable

<i>From Kowloon Station</i>	<i>Frequency minutes</i>
<i>Mondays to Saturdays</i>	
6.00 a.m. - 9.50 a.m.	10
9.50 a.m. - 10.50 a.m.	20
10.50 a.m. - 3.02 p.m.	12
3.02 p.m. - 6.42 p.m.	10
6.42 p.m. - 8.02 p.m.	20
8.02 p.m. - 11.50 p.m.	12
<i>Sundays and Public Holidays</i>	
6.00 a.m. - 9.00 a.m.	12
9.00 a.m. - 10.00 a.m.	10
10.00 a.m. - 11.00 a.m.	20
11.00 a.m. - 6.20 p.m.	10
6.20 p.m. - 7.20 p.m.	20
7.20 p.m. - 11.44 p.m.	12

Faretable

90 cents per single journey

Below scale fare authorized under section 13(4)(b)

Journey Distance

12.3 km

Journey Time

52 minutes. Average speed 14.2 km/h

Vehicle Allocation/Carrying Capacity

6 Single Deck coaches of capacity not exceeding 42.

No standing passengers allowed.

(Double-deckers may also be used to meet passenger demand)

Minimum number of passengers that can be carried during a peak hour in *each* direction: 220

Approved for one-man operation

Kowloon Urban Route No. 3*Route*

Jordan Road Ferry to Chuk Yuen: via Jordan Road, Nathan Road, Waterloo Road, Prince Edward Road, Short Street, Boundary Street, Grampian Road, Dumbarton Road, Junction Road and Tung Tau Tsuen Road.

Chuk Yuen to Jordan Road Ferry: via Tung Tau Tsuen Road, Junction Road, Prince Edward Road, Waterloo Road, Nathan Road and Jordan Road.

Timetable

<i>From Chuk Yuen</i>	<i>From Jordan Road Ferry</i>	<i>Frequency minutes</i>
<i>Mondays to Saturdays</i>		
5.40 a.m. - 6.20 a.m.	6.10 a.m. - 6.50 a.m.	10
6.20 a.m. - 10.20 a.m.	6.50 a.m. - 11.05 a.m.	7/8
10.20 a.m. - 3.10 p.m.	11.05 a.m. - 3.55 p.m.	10
3.10 p.m. - 7.10 p.m.	3.55 p.m. - 7.55 p.m.	7/8
7.10 p.m. - 10.30 p.m.	7.55 p.m. - 11.15 p.m.	10
10.30 p.m. - 12.00 mid.	11.15 p.m. - 12.30 a.m.	15
<i>Sundays and Public Holidays</i>		
5.41 a.m. - 7.05 a.m.	6.10 a.m. - 7.10 a.m.	12
7.05 a.m. - 9.15 a.m.	7.10 a.m. - 10.00 a.m.	10
9.15 a.m. - 10.30 a.m.	10.00 a.m. - 11.07 a.m.	7/8
10.30 a.m. - 12.00 noon	11.07 a.m. - 12.37 p.m.	10
12.00 noon - 7.00 p.m.	12.37 p.m. - 7.45 p.m.	7/8
7.00 p.m. - 8.00 p.m.	7.45 p.m. - 8.45 p.m.	12
8.00 p.m. - 10.30 p.m.	8.45 p.m. - 11.15 p.m.	10
10.30 p.m. - 12.00 mid.	11.15 p.m. - 12.30 a.m.	15

Faretable

80 cents per single journey

Journey Distance

6.5 km

Journey Time

32 minutes

Vehicle Allocation/Carrying Capacity

10 Double Deckers of capacity not exceeding 125

Minimum number of passengers that can be carried during a peak hour in *each* direction: 760

Approved for one-man operation

Kowloon Urban Route No. 3A*Route*

Chuk Yuen to Tsz Wan Shan: via Sha Tin Pass Road, Choi Hung Road, Po Kong Village Road, Fung Tak Road, Sheung Fung Street, Wan Wah Street and Tsz Wan Shan Road.

Tsz Wan Shan to Chuk Yuen: via Tsz Wan Shan Road, Wai Wah Street, Wan Wah Street, Shung Wah Street, Sheung Fung Street, Fung Tak Road, Po Kong Village Road, Choi Hung Road and Sha Tin Pass Road.

*Timetable**From Chuk Yuen**From Tsz Wan Shan**Frequency
minutes**Mondays to Saturdays*

5.36 a.m. - 6.00 a.m.	5.48 a.m. - 6.12 a.m.	8
6.00 a.m. - 10.26 a.m.	6.12 a.m. - 10.38 a.m.	4/5
10.26 a.m. - 11.16 a.m.	10.38 a.m. - 11.28 a.m.	10
11.16 a.m. - 3.28 p.m.	11.22 a.m. - 3.40 p.m.	6
3.28 p.m. - 7.44 p.m.	3.40 p.m. - 7.56 p.m.	4/5
7.44 p.m. - 8.34 p.m.	7.56 p.m. - 8.46 p.m.	10
8.34 p.m. - 10.34 p.m.	8.48 a.m. - 10.46 p.m.	6
10.34 p.m. - 12.14 a.m.	10.46 p.m. - 12.26 a.m.	10

Sundays and Public Holidays

5.36 a.m. - 6.00 a.m.	5.48 a.m. - 6.12 a.m.	8
6.00 a.m. - 10.30 a.m.	6.12 a.m. - 10.42 a.m.	6
10.30 a.m. - 11.18 a.m.	10.42 a.m. - 11.30 a.m.	12
11.18 a.m. - 7.48 a.m.	11.30 a.m. - 8.00 p.m.	6
7.48 p.m. - 8.36 p.m.	8.00 p.m. - 8.48 p.m.	12
8.36 p.m. - 10.54 p.m.	8.48 p.m. - 11.06 p.m.	6
10.54 p.m. - 12.14 a.m.	11.06 p.m. - 12.26 a.m.	10

Faretable

60 cents per single journey

Journey Distance

2.4 km

Journey Time

10 minutes. Average speed 14.4 km/h

Vehicle Allocation/Carrying Capacity

6 Double Deckers of capacity not exceeding 125. Vehicles fitted with retarders.

Minimum number of passengers that can be carried during a peak hour in *each* direction: 1 495

Approved for one-man operation

Kowloon Urban Route No. 3B*Route*

Hung Hom Ferry to Tsz Wan Shan (North): via Gillies Avenue, Wuhu Street, Ma Tau Wai Road, To Kwa Wan Road, Ma Tau Kok Road, Ma Tau Chung Road, Prince Edward Road East, Choi Hung Road, Po Kong Village Road, Fung Tak Road, Sheung Fung Street, Wan Wah Street and Tsz Wan Shan Road.

Tsz Wan Shan (North) to Hung Hom Ferry: via Tsz Wan Shan Road, Wai Wah Street, Wan Wah Street, Shung Wah Street, Sheung Fung Street, Fung Tak Street, Po Kong Village Road, Choi Hung Road, flyover, Prince Edward Road, Ma Tau Chung Road, Mok Cheong Street, To Kwa Wan Road, Ma Tau Wai Road, Wuhu Street, Taku Street, Bulkeley Street, Ming On Street, Baker Street and Gillies Avenue.

Timetable

<i>From Hung Hom Ferry</i>	<i>From Tsz Wan Shan</i>	<i>Frequency minutes</i>
<i>Mondays to Saturdays</i>		
6.10 a.m. - 6.34 a.m.	5.40 a.m. - 6.04 a.m.	12
6.34 a.m. - 11.04 a.m.	6.04 a.m. - 10.28 a.m.	6
11.04 a.m. - 11.54 a.m.	10.28 a.m. - 11.18 a.m.	10
11.54 a.m. - 3.46 p.m.	11.18 a.m. - 3.10 p.m.	8
3.46 p.m. - 7.52 p.m.	3.10 p.m. - 7.16 p.m.	6
7.52 p.m. - 8.52 p.m.	7.16 p.m. - 8.16 p.m.	10
8.52 p.m. - 11.16 p.m.	8.16 p.m. - 10.32 p.m.	8
11.16 p.m. - 12.28 a.m.	10.32 p.m. - 11.56 p.m.	12
<i>Sundays and Public Holidays</i>		
6.10 a.m. - 6.58 a.m.	5.40 a.m. - 6.28 a.m.	12
6.58 a.m. - 11.05 a.m.	6.28 a.m. - 10.28 a.m.	7/8
11.05 a.m. - 12.25 p.m.	10.28 a.m. - 11.48 a.m.	10
12.25 p.m. - 7.56 p.m.	11.48 a.m. - 7.10 p.m.	7/8
7.56 p.m. - 9.06 p.m.	7.10 p.m. - 8.30 p.m.	10
9.06 p.m. - 11.14 p.m.	8.30 p.m. - 10.30 p.m.	8
11.14 p.m. - 12.26 a.m.	10.30 p.m. - 11.54 p.m.	12

Faretable

80 cents per single journey

Journey Distance

7.9 km

Journey Time

32 minutes. Average speed 14.8 km/h

Vehicle Allocation/Carrying Capacity

12 Double Deckers of capacity not exceeding 125. Vehicles fitted with retarders.

Minimum number of passengers that can be carried during a peak hour in *each* direction: 1 180

Approved for one-man operation

Kowloon Urban Route No. 3C*Route*

Jordan Road Ferry to Tsz Wan Shan (North): via Jordan Road, Nathan Road, Public Square Street, Shanghai Street, Mong Kok Road, Sai Yeung Choi Street, Argyle Street, Waterloo Road, Hereford Road, Renfrew Road, Junction Road, Fu Mei Street, Fung Mo Street, Lung Cheung Road, Po Kong Village Road and Tsz Wan Shan Road.

Tsz Wan Shan (North) to Jordan Road Ferry: via Tsz Wan Shan Road, Po Kong Village Road, Lung Cheung Road, Fung Mo Street, Fu Mei Street, Junction Road, Waterloo Road, Prince Edward Road, Nathan Road and Jordan Road.

Timetable

<i>From Jordan Road Ferry</i>	<i>From Tsz Wan Shan (North)</i>	<i>Frequency minutes</i>
<i>Mondays to Saturdays</i>		
6.15 a.m. - 6.52 a.m.	5.36 a.m. - 6.06 a.m.	7/8
6.52 a.m. - 11.20 a.m.	6.06 a.m. - 10.22 a.m.	4
11.20 a.m. - 12.05 p.m.	10.22 a.m. - 11.20 a.m.	7/8
12.05 p.m. - 3.50 p.m.	11.20 a.m. - 3.00 p.m.	5
3.50 p.m. - 7.50 p.m.	3.00 p.m. - 7.04 p.m.	4
7.50 p.m. - 8.35 p.m.	7.04 p.m. - 7.50 p.m.	7/8
8.35 p.m. - 11.15 p.m.	7.50 p.m. - 10.35 p.m.	5
11.15 p.m. - 12.35 a.m.	10.35 p.m. - 11.55 p.m.	10
<i>Sundays and Public Holidays</i>		
6.15 a.m. - 7.15 a.m.	5.36 a.m. - 6.35 a.m.	7/8
7.15 a.m. - 10.15 a.m.	6.35 a.m. - 9.20 a.m.	5
10.15 a.m. - 11.18 a.m.	9.20 a.m. - 10.32 a.m.	4/5
11.18 a.m. - 12.08 p.m.	10.32 a.m. - 11.22 a.m.	10
12.08 p.m. - 7.57 p.m.	11.22 a.m. - 7.12 p.m.	4/5
7.57 p.m. - 8.57 p.m.	7.12 p.m. - 8.12 p.m.	10
8.57 p.m. - 11.12 p.m.	8.12 p.m. - 10.32 p.m.	5
11.12 p.m. - 12.32 a.m.	10.32 p.m. - 11.52 p.m.	10

Faretable

90 cents per single journey

Journey Distance

10.2 km

Journey Time

46 minutes. Average speed 13.3 km/h

Vehicle Allocation/Carrying Capacity

24 Double Deckers of capacity not exceeding 125

Minimum number of passengers that can be carried during a peak hour in *each* direction: 1 725
Approved for one-man operation**Kowloon Urban Route No. 3D***Route***Tsz Wan Shan (North) to Kwun Tong (Yuet Wah Street):** via Tsz Wan Shan Road, Po Kong Village Road, Hammer Hill Road, Choi Hung Bus Terminus, Prince Edward Road East, Kwun Tong Road, Hong Ning Road and Mut Wah Street.**Kwun Tong (Yuet Wah Street) to Tsz Wan Shan (North):** via Yuet Wah Street, Hip Wo Street, Mut Wah Street, Hong Ning Road, Kwun Tong Road, Lung Cheung Road, Hammer Hill Road, Choi Hung Bus Terminus, Hammer Hill Road, Po Kong Village Road and Tsz Wan Shan Road.

*Timetable**From Tsz Wan Shan (North)**From Kwun Tong**Frequency
minutes**Mondays to Saturdays*

5.50 a.m. - 6.20 a.m.	5.42 a.m. - 6.52 a.m.	10
6.20 a.m. - 9.50 a.m.	6.52 a.m. - 10.22 a.m.	3:4
9.50 a.m. - 10.20 a.m.	10.22 a.m. - 10.52 a.m.	10
10.20 a.m. - 3.20 p.m.	10.52 a.m. - 3.52 p.m.	6
3.20 p.m. - 6.50 p.m.	3.52 p.m. - 7.22 p.m.	3:4
6.50 p.m. - 8.20 p.m.	7.22 p.m. - 8.52 p.m.	10
8.20 p.m. - 10.20 p.m.	8.52 p.m. - 10.52 p.m.	6
10.20 p.m. - 12.30 a.m.	10.52 p.m. - 12.02 a.m.	10

Sundays and Public Holidays

5.50 a.m. - 6.20 a.m.	5.42 a.m. - 6.52 a.m.	10
6.20 a.m. - 9.50 a.m.	6.52 a.m. - 10.22 a.m.	6
9.50 a.m. - 10.50 a.m.	10.22 a.m. - 11.22 a.m.	12
10.50 a.m. - 6.50 p.m.	11.22 a.m. - 7.22 p.m.	6
6.50 p.m. - 7.50 p.m.	7.22 p.m. - 8.22 p.m.	12
7.50 p.m. - 10.20 p.m.	8.22 p.m. - 10.52 p.m.	6
10.20 p.m. - 12.30 a.m.	10.52 p.m. - 12.02 a.m.	10

Faretable

80 cents per single journey

Journey Distance

7.1 km

Journey Time

28 minutes. Average speed 15.2 km/h

Vehicle Allocation/Carrying Capacity

19 Double Deckers of capacity not exceeding 125

Minimum number of passengers that can be carried during a peak hour in *each* direction: 1 740

Approved for one-man operation

Kowloon Urban Route No. 3M*Route***Tsz Wan Shan (North) to Diamond Hill MTR Station:** via Tsz Wan Shan Road, Po Kong Village Road, Hammer Hill Road, Choi Hung Bus Terminus, Choi Hung Road and Po Kong Village Road Interchange.**Diamond Hill MTR Station to Tsz Wan Shan (North):** via Lung Cheung Road, Hammer Hill Road, Choi Hung Bus Terminus, Hammer Hill Road, Po Kong Village Road and Tsz Wan Shan Road.*Timetable**From Tsz Wan Shan (North)**From Diamond Hill MTR Station**Frequency
minutes**Mondays to Saturdays*

5.50 a.m. - 6.20 a.m.	6.09 a.m. - 6.39 a.m.	10
6.20 a.m. - 10.00 a.m.	6.39 a.m. - 10.19 a.m.	5/6
10.00 a.m. - 11.00 a.m.	10.19 a.m. - 11.19 a.m.	12
11.00 a.m. - 3.30 p.m.	11.19 a.m. - 3.49 p.m.	10
3.30 p.m. - 6.48 p.m.	3.49 p.m. - 7.70 p.m.	5/6
6.48 p.m. - 8.00 p.m.	7.07 p.m. - 8.19 p.m.	12
8.00 p.m. - 11.00 p.m.	8.19 p.m. - 11.19 p.m.	10
11.00 p.m. - 11.48 p.m.	11.19 p.m. - 12.07 a.m.	12

*Timetable**From Tsz Wan Shan (North)**From Diamond Hill MTR Station**Frequency
minutes**Sundays and Public Holidays*

5.50 a.m. – 9.30 a.m.	6.09 a.m. – 9.49 a.m.	10
9.30 a.m. – 9.56 a.m.	9.49 a.m. – 10.15 a.m.	6/7
9.56 a.m. – 10.56 a.m.	10.15 a.m. – 11.15 a.m.	12
10.56 a.m. – 6.51 p.m.	11.15 a.m. – 7.10 p.m.	6/7
6.51 p.m. – 8.15 p.m.	7.10 p.m. – 8.34 p.m.	12
8.15 p.m. – 11.45 p.m.	8.34 p.m. – 12.04 a.m.	10

Faretable

70 cents per single journey

Journey Distance

4.0 km

Journey Time

16 minutes. Average speed 15.0 km/h

Vehicle Allocation/Carrying Capacity

7 Double Deckers of capacity not exceeding 125

Minimum number of passengers that can be carried during a peak hour in *each* direction: 1 050

Approved for one-man operation

Kowloon Urban Route No. 4A*Route***Tai Hang Tung to Jordan Road Ferry:** via Tai Hang Tung Road, Boundary Street, Knight Street, Prince Edward Road, Nathan Road and Jordan Road.**Jordan Road Ferry to Tai Hang Tung:** via Jordan Road, Canton Road, Public Square Street, Shanghai Street, Lai Chi Kok Road, Prince Edward Road, Tai Nan Street, Cedar Street, Yu Chau Street, Boundary Street, Tai Hang Tung Road, Tong Yam Street and Tai Hang Tung Road.*Timetable**From Tai Hang Tung**From Jordan Road Ferry**Frequency
minutes*

5.42 a.m. – 6.30 a.m.	6.07 a.m. – 6.55 a.m.	12
6.30 a.m. – 10.30 a.m.	6.55 a.m. – 10.55 a.m.	10
10.30 a.m. – 11.45 a.m.	10.55 a.m. – 12.10 p.m.	15
11.45 a.m. – 7.25 p.m.	12.10 p.m. – 7.50 p.m.	10
7.25 p.m. – 8.40 p.m.	7.50 p.m. – 9.05 p.m.	15
8.40 p.m. – 10.00 p.m.	9.05 p.m. – 10.35 p.m.	10
10.00 p.m. – 11.48 p.m.	10.35 p.m. – 12.11 a.m.	12

Faretable

70 cents per single journey

Journey Distance

4.9 km

Journey Time

21 minutes. Average speed 14.0 km/h

Vehicle Allocation/Carrying Capacity

5 Double Deckers of capacity not exceeding 125

Minimum number of passengers that can be carried during a peak hour in *each* direction: 480

Approved for one-man operation

Kowloon Urban Route No. 5*Route***Star Ferry to Choi Hung:** via Salisbury Road, Chatham Road South, Cheong Wan Road, Hong Chong Road, flyover, Chatham Road North, Ma Tau Wai Road, Ma Tau Chung Road, Prince Edward Road East and Choi Hung Road.**Choi Hung to Star Ferry:** via Choi Hung Road, flyover, Prince Edward Road East, Ma Tau Chung Road, Ma Tau Wai Road, Chatham Road North, Chatham Road South, and Salisbury Road.*Timetable**From Star Ferry**From Choi Hung**Frequency*
minutes*Mondays to Saturdays*

6.10 a.m. - 7.06 a.m.	5.30 a.m. - 6.26 a.m.	8
7.06 a.m. - 10.52 a.m.	6.26 a.m. - 10.13 a.m.	3/4
10.52 a.m. - 11.48 a.m.	10.13 a.m. - 11.09 a.m.	8
11.48 a.m. - 4.03 p.m.	11.09 a.m. - 3.24 p.m.	5
4.03 p.m. - 7.41 p.m.	3.24 p.m. - 7.01 p.m.	3/4
7.41 p.m. - 8.29 p.m.	7.01 p.m. - 7.49 p.m.	8
8.29 p.m. - 11.09 p.m.	7.49 p.m. - 10.34 p.m.	5
11.09 p.m. - 12.29 a.m.	10.34 p.m. - 11.54 p.m.	8

Sundays & Public Holidays

6.14 a.m. - 7.10 a.m.	5.40 a.m. - 6.20 a.m.	8
7.10 a.m. - 10.00 a.m.	6.20 a.m. - 9.20 a.m.	5
10.00 a.m. - 11.12 a.m.	9.20 a.m. - 10.32 a.m.	4
11.12 a.m. - 12.00 noon	10.32 a.m. - 11.20 a.m.	8
12.00 noon - 7.40 p.m.	11.20 a.m. - 7.00 p.m.	4
7.40 p.m. - 8.44 p.m.	7.00 p.m. - 8.04 p.m.	8
8.44 p.m. - 11.09 p.m.	8.04 p.m. - 10.34 p.m.	5
11.09 p.m. - 12.29 a.m.	10.34 p.m. - 11.54 p.m.	8

Faretable

80 cents per single journey

Journey Distance

7.9 km

Journey Time

35 minutes. Average speed 13.5 km/h

Vehicle Allocation/Carrying Capacity

23 Double Deckers of capacity not exceeding 125

Minimum number of passengers that can be carried during a peak hour in *each* direction: 2 070

Approved for one-man operation

Kowloon Urban Route No. 5A*Route***Kowloon City (Shing Tak Street) to Star Ferry:** via Shing Tak Street, Fu Ning Street, Ma Tau Chung Road, Ma Tau Wai Road, Chatham Road North, Hong Chong Road and Salisbury Road.

Star Ferry to Kowloon City (Shing Tak Street): via Salisbury Road, Hong Chong Road, flyover, Chatham Road North, Ma Tau Wai Road, Ma Tau Chung Road, Ma Tau Kok Road and Shing Tak Street.

Timetable

<i>From Kowloon City</i>	<i>From Star Ferry</i>	<i>Frequency minutes</i>
<i>Mondays to Saturdays</i>		
7.00 a.m. - 10.12 a.m.		8
3.30 p.m. - 7.00 p.m.	3.55 p.m. - 7.25 p.m.	10
<i>Sundays and Public Holidays</i>		
9.00 a.m. - 10.30 a.m.	9.25 a.m. - 10.55 a.m.	10
10.30 a.m. - 11.45 a.m.	10.55 a.m. - 12.10 p.m.	15
11.45 a.m. - 6.25 p.m.	12.10 p.m. - 6.50 p.m.	10

Faretable

70 cents per single journey

Journey Distance

4.6 km

Journey Time

19 minutes. Average speed 14.5 km/h

Vehicle Allocation/Carrying Capacity

5 Double Deckers of capacity not exceeding 125

Minimum number of passengers that can be carried during a peak hour in each direction: 840

Approved for one-man operation

Kowloon Urban Route No. 5C*Route*

Star Ferry to Tsz Wan Shan (South): via Salisbury Road, Chatham Road South, Cheong Wan Road, On Wan Road, Cheong Wan Road, Gillies Avenue, Wuhu Street, Ma Tau Wai Road, To Kwa Wan Road, Ma Tau Kok Road, Ma Tau Chung Road, Prince Edward Road East, Choi Hung Road and Po Kong Village Road.

Tsz Wan Shan (South) to Star Ferry: via Yuk Wah Street, Wan Wah Street, Shung Wah Street, Sheung Fung Street, Fung Tak Road, Po Kong Village Road, Choi Hung Road, flyover, Prince Edward Road East, Ma Tau Chung Road, Mok Cheong Street, To Kwa Wan Road, Ma Tau Wai Road, Wuhu Street, Taku Street, Bulkeley Street, Ming On Street, Baker Street, Gillies Avenue, Cheong Wan Road, Chatham Road South and Salisbury Road.

Timetable

<i>From Star Ferry</i>	<i>From Tsz Wan Shan (South)</i>	<i>Frequency minutes</i>
<i>Mondays to Saturdays</i>		
6.10 a.m. - 6.50 a.m.	5.30 a.m. - 6.00 a.m.	10
6.50 a.m. - 11.00 a.m.	6.00 a.m. - 10.10 a.m.	5
11.00 a.m. - 12.10 p.m.	10.10 a.m. - 11.20 a.m.	10
12.10 p.m. - 4.42 p.m.	11.20 a.m. - 3.52 p.m.	7/8
4.42 p.m. - 7.57 p.m.	3.52 p.m. - 7.07 p.m.	5
7.57 p.m. - 8.57 p.m.	7.07 p.m. - 8.07 p.m.	10
8.57 p.m. - 11.10 p.m.	8.07 p.m. - 10.30 p.m.	7/8
11.10 p.m. - 12.20 a.m.	10.30 p.m. - 11.40 p.m.	10

*Timetable**From Star Ferry**From Tsz Wan Shan (South)**Frequency
minutes**Sundays and Public Holidays*

6.20 a.m. - 8.00 a.m.	5.40 a.m. - 7.00 a.m.	10
8.00 a.m. - 9.45 a.m.	7.00 a.m. - 9.00 a.m.	7/8
9.45 a.m. - 11.15 a.m.	9.00 a.m. - 10.30 a.m.	6
11.15 a.m. - 12.15 a.m.	10.30 a.m. - 11.30 a.m.	10
12.15 p.m. - 7.45 p.m.	11.30 a.m. - 7.00 p.m.	6
7.45 p.m. - 8.55 p.m.	7.00 p.m. - 8.10 p.m.	10
8.55 p.m. - 10.48 p.m.	8.10 p.m. - 10.18 p.m.	7/8
10.48 p.m. - 12.18 a.m.	10.18 p.m. - 11.38 p.m.	10

Faretable

90 cents per single journey

Journey Distance

9.6 km

Journey Time

45 minutes. Average speed 12.8 km/h

Vehicle Allocation/Carrying Capacity

20 Double Deckers of capacity not exceeding 125

Minimum number of passengers that can be carried during a peak hour in *each* direction: 1 440

Approved for one-man operation

Kowloon Urban Route No. 5D*Route*

Telford Gardens to Hung Hom Ferry: via Telford Gardens access road, Wai Yip Street, Kwun Tong Road, Prince Edward Road East, Ma Tau Chung Road, Mok Cheong Street, To Kwa Wan Road, Ma Tau Wai Road, Wuhu Street, Taku Street, Bulkeley Street, Ming On Street, Baker Street and Gillies Avenue.

Hung Hom Ferry to Telford Gardens: via Gillies Avenue, Wuhu Street, Ma Tau Wai Road, To Kwa Wan Road, Ma Tau Kok Road, Ma Tau Chung Road, Prince Edward Road East, Kwun Tong Road, Wai Yip Street, Telford Gardens access road.

*Timetable**From Telford Gardens**From Hung Hom Ferry**Frequency
minutes**Mondays to Saturdays*

6.00 a.m. - 11.12 a.m.	6.42 a.m. - 10.30 a.m.	12
11.12 a.m. - 12.52 p.m.	10.30 a.m. - 12.10 p.m.	20
12.52 p.m. - 3.52 p.m.	12.10 p.m. - 3.10 p.m.	15
3.52 p.m. - 7.52 p.m.	3.10 p.m. - 7.10 p.m.	12
7.52 p.m. - 9.32 p.m.	7.10 p.m. - 8.50 p.m.	20
9.32 p.m. - 10.32 p.m.	8.50 p.m. - 11.20 p.m.	15

Sundays & Public Holidays

6.06 a.m. - 11.06 a.m.	6.42 a.m. - 10.30 a.m.	12
11.06 a.m. - 12.46 p.m.	10.30 a.m. - 12.10 p.m.	20
12.46 p.m. - 7.46 p.m.	12.10 p.m. - 7.10 p.m.	12
7.46 p.m. - 9.06 p.m.	7.10 p.m. - 8.30 p.m.	20
9.06 p.m. - 10.36 p.m.	8.30 p.m. - 11.15 p.m.	15

Faretable

80 cents per single journey

Journey Distance

8.5 km

Journey Time

38 minutes. Average speed 13.4 km/h

Vehicle Allocation/Carrying Capacity

7 Double Deckers of capacity not exceeding 125

Minimum number of passengers that can be carried during a peak hour in *each* direction: 530

Approved for one-man operation

Kowloon Urban Route No. 5K*Route*

Kowloon Station to Kwun Tong Ferry: via On Wan Road, Cheong Wan Road, Gillies Avenue, Wuhu Street, Ma Tau Wai Road, To Kwa Wan Road, Ma Tau Kok Road, Ma Tau Chung Road, Prince Edward Road East, Choi Hung Road, Choi Hung Bus Terminus, Prince Edward Road East, Kwun Tong Road, Hoi Yuen Road and Wai Yip Street.

Kwun Tong Ferry to Kowloon Station: via Hoi Yuen Road, Kwun Tong Road, Lung Cheung Road, Hammer Hill Road, Choi Hung Road, flyover, Prince Edward Road East, Ma Tau Chung Road, Ma Tau Wai Road, Chi Kiang Street, To Kwa Wan Road, Ma Tau Wai Road, Wuhu Street, Taku Street, Bulkeley Street, Ming On Street, Baker Street, Gillies Avenue, Cheong Wan Road and On Wan Road.

Timetable

<i>From Kowloon Station</i>	<i>From Kwun Tong Ferry</i>	<i>Frequency minutes</i>
<i>Mondays to Saturdays</i>		
6.18 a.m. - 6.48 a.m.	5.40 a.m. - 6.10 a.m.	10
6.48 a.m. - 11.18 a.m.	6.10 a.m. - 10.26 a.m.	7/8
11.18 a.m. - 12.18 p.m.	10.26 a.m. - 11.26 a.m.	15
12.18 p.m. - 1.18 p.m.	11.26 a.m. - 12.26 p.m.	12
1.18 p.m. - 1.28 p.m.	12.26 p.m. - 12.36 p.m.	10
1.28 p.m. - 3.16 p.m.	12.36 p.m. - 2.24 p.m.	12
3.16 p.m. - 8.00 p.m.	2.24 p.m. - 7.08 p.m.	7/8
8.00 p.m. - 9.00 p.m.	7.08 p.m. - 8.08 p.m.	15
9.00 p.m. - 9.36 p.m.	8.08 p.m. - 9.08 p.m.	12
9.36 p.m. - 10.06 p.m.	9.08 p.m. - 9.38 p.m.	10
10.06 p.m. - 10.54 p.m.	9.38 p.m. - 10.14 p.m.	12
10.54 p.m. - 12.24 p.m.	10.14 p.m. - 11.44 p.m.	15
<i>Sundays and Public Holidays</i>		
6.30 a.m. - 7.06 a.m.	5.50 a.m. - 7.02 a.m.	12
7.06 a.m. - 11.06 a.m.	7.02 a.m. - 10.22 a.m.	10
11.06 a.m. - 12.36 p.m.	10.22 a.m. - 11.52 a.m.	15
12.36 p.m. - 7.46 p.m.	11.52 a.m. - 7.02 p.m.	10
7.46 p.m. - 9.16 p.m.	7.02 p.m. - 8.32 p.m.	15
9.16 p.m. - 11.06 p.m.	8.32 p.m. - 10.12 p.m.	10
11.06 p.m. - 12.21 a.m.	10.12 p.m. - 11.42 p.m.	15

Faretable

90 cents per single journey

Journey Distance

12.0 km

Journey Time

48 minutes. Average speed 15.0 km/h

Vehicle Allocation/Carrying Capacity

14 Double Deckers of capacity not exceeding 125

Minimum number of passengers that can be carried during a peak hour in *each* direction: 750

Approved for one-man operation

Kowloon Urban Route No. 5M*Route*

Tsim Sha Tsui MTR Station to Tsim Sha Tsui East (Circular): via Middle Road, Kowloon Park Drive, Salisbury Road, Nathan Road, Peking Road, Ashley Road, Middle Road, Kowloon Park Drive, Salisbury Road, Science Museum Road, Mody Road, Chatham Road South, Salisbury Road, Nathan Road and Middle Road.

Timetable

<i>From Tsim Sha Tsui MTR Station</i>	<i>Frequency minutes</i>
8.00 a.m. - 10.00 a.m.	7/8
10.00 a.m. - 12.00 noon	6
12.00 noon - 7.00 p.m.	5
7.00 p.m. - 8.30 p.m.	6
8.30 p.m. - 10.30 p.m.	7/8
10.30 p.m. - 11.00 p.m.	10

Faretable

60 cents per single journey

Journey Distance

3.3 km

Journey Time

16 minutes. Average speed 12.4 km/h

Vehicle Allocation/Carrying Capacity

4 Single Deck Coaches of capacity not exceeding 42 (Double-deckers not exceeding 9.73 m in length, 2.50 m in width, and 4.80 m in wheel base may also be used to meet passenger demand)

Minimum number of passengers that can be carried during a peak hour in *each* direction: 480

Approved for one-man operation

Kowloon Urban Route No. 6*Route*

Star Ferry to Lai Chi Kok (Bridge): via Salisbury Road, Nathan Road, Cheung Sha Wan Road, Poplar Street, Tai Po Road, Un Chau Street, Hing Wah Street, Cheung Sha Wan Road and unnamed road.

Lai Chi Kok (Bridge) to Star Ferry: via Lai Chi Kok Beach Road, Cheung Sha Wan Road, Tung Chau West Street, Castle Peak Road, Tai Po Road, Poplar Street, Cheung Sha Wan Road, Nathan Road and Salisbury Road.

Timetable

<i>From Star Ferry</i>	<i>From Lai Chi Kok (Bridge)</i>	<i>Frequency minutes</i>
<i>Mondays to Saturdays</i>		
6.31 a.m. - 7.01 a.m.	5.59 a.m. - 6.19 a.m.	10
7.01 a.m. - 11.13 a.m.	6.19 a.m. - 10.31 a.m.	6

<i>From Star Ferry</i>	<i>From Lai Chi Kok (Bridge)</i>	<i>Frequency minutes</i>
<i>Mondays to Saturdays</i>		
11.13 a.m. - 12.41 p.m.	10.31 a.m. - 11.59 a.m.	8
12.41 p.m. - 8.05 p.m.	11.59 a.m. - 7.11 p.m.	6
8.05 p.m. - 9.17 p.m.	7.11 p.m. - 8.39 p.m.	8
9.17 p.m. - 11.23 p.m.	8.39 p.m. - 10.39 p.m.	6
11.23 p.m. - 12.13 a.m.	10.39 p.m. - 11.39 p.m.	10
<i>Sundays and Public Holidays</i>		
6.31 a.m. - 7.51 a.m.	5.59 a.m. - 6.59 a.m.	10
7.51 a.m. - 11.09 a.m.	6.59 a.m. - 10.29 a.m.	6
11.09 a.m. - 12.29 p.m.	10.29 a.m. - 11.49 a.m.	8
12.29 a.m. - 8.05 p.m.	11.49 a.m. - 7.19 p.m.	6
8.05 p.m. - 9.17 p.m.	7.19 p.m. - 8.31 p.m.	8
9.17 p.m. - 11.23 p.m.	8.31 p.m. - 10.49 p.m.	6
11.23 p.m. - 12.13 a.m.	10.49 p.m. - 11.39 p.m.	10

Faretable

80 cents per single journey

Journey Distance

7.8 km

Journey Time

38 minutes. Average speed 12.3 km/h

Vehicle Allocation/Carrying Capacity

14 Double Deckers of capacity not exceeding 125

Minimum number of passengers that can be carried during a peak hour in *each* direction: 1 050

Approved for one-man operation

Kowloon Urban Route No. 6A**Route**

Star Ferry to Lai Chi Kok (Amusement Park): via Salisbury Road, Nathan Road, Cheung Sha Wan Road, Poplar Street, Tai Po Road, Un Chau Street, Hing Wah Street, Cheung Sha Wan Road, unnamed road, Mei Lai Road and Lai Wan Road.

Lai Chi Kok (Amusement Park) to Star Ferry: via Lai Wan Road, Mei Lai Road, Lai Chi Kok Beach Road, Cheung Sha Wan Road, Tung Chau West Street, Castle Peak Road, Tai Po Road, Poplar Street, Cheung Sha Wan Road, Nathan Road and Salisbury Road.

Timetable

<i>From Star Ferry</i>	<i>From Lai Chi Kok (Amusement Park)</i>	<i>Frequency minutes</i>
<i>Mondays to Saturdays</i>		
6.04 a.m. - 7.04 a.m.	5.30 a.m. - 6.20 a.m.	10
7.04 a.m. - 11.16 a.m.	6.20 a.m. - 10.32 a.m.	6
11.16 a.m. - 12.44 p.m.	10.32 a.m. - 12.00 noon	8
12.44 p.m. - 8.08 p.m.	12.00 noon - 7.18 p.m.	6
8.08 p.m. - 9.20 p.m.	7.18 p.m. - 8.38 p.m.	8
9.20 p.m. - 11.38 p.m.	8.38 p.m. - 10.44 p.m.	6
11.38 p.m. - 12.38 a.m.	10.44 p.m. - 12.04 a.m.	10

<i>From Star Ferry</i>	<i>From Lai Chi Kok (Amusement Park)</i>	<i>Frequency minutes</i>
<i>Sundays and Public Holidays</i>		
6.04 a.m. – 7.54 a.m.	5.30 a.m. – 7.00 a.m.	10
7.54 a.m. – 11.12 a.m.	7.00 a.m. – 10.30 a.m.	6
11.12 a.m. – 12.32 p.m.	10.30 a.m. – 11.50 a.m.	8
12.32 p.m. – 8.08 p.m.	11.50 a.m. – 7.20 p.m.	6
8.08 p.m. – 9.20 p.m.	7.20 p.m. – 8.32 p.m.	8
9.20 p.m. – 11.38 p.m.	8.32 p.m. – 10.44 p.m.	6
11.38 p.m. – 12.38 a.m.	10.44 p.m. – 12.04 a.m.	10

Faretable

80 cents per single journey

Journey Distance

8.5 km

Journey Time

Outward 36 minutes. Average speed 14.2 km/h

Inward 40 minutes. Average speed 12.8 km/h

Vehicle Allocation/Carrying Capacity

14 Double Deckers of capacity not exceeding 125

Minimum number of passengers that can be carried during a peak hour in *each* direction: 1 050

Approved for one-man operation

Kowloon Urban Route No. 6B**Route**

Lai Chi Kok (Bridge) to Chuk Yuen: via Lai Chi Kok Beach Road, Cheung Sha Wan Road, Tung Chau West Street, Castle Peak Road, Yen Chow Street, Cheung Sha Wan Road, Nathan Road, Mongkok Road, Sai Yeung Choi Street, Argyle Street, Prince Edward Road East, Choi Hung Road, Tai Shing Street and Tung Tau Tsuen Road.

Chuk Yuen to Lai Chi Kok (Bridge): via Sha Tin Pass Road, Choi Hung Road, flyover, Prince Edward Road East, Argyle Street, Nathan Road, Cheung Sha Wan Road and unnamed road.

Timetable

<i>From Lai Chi Kok (Bridge)</i>	<i>From Chuk Yuen</i>	<i>Frequency minutes</i>
<i>Mondays to Saturdays</i>		
5.50 a.m. – 6.30 a.m.	5.50 a.m. – 6.30 a.m.	10
6.30 a.m. – 9.48 a.m.	6.30 a.m. – 9.48 a.m.	5/6
9.48 a.m. – 10.48 a.m.	9.48 a.m. – 10.48 a.m.	12
10.48 a.m. – 3.14 a.m.	10.48 a.m. – 3.14 p.m.	6/7
3.14 p.m. – 7.05 p.m.	3.14 p.m. – 7.05 p.m.	5/6
7.05 p.m. – 8.05 p.m.	7.05 p.m. – 8.05 p.m.	12
8.05 p.m. – 11.20 p.m.	8.05 p.m. – 11.20 p.m.	6/7
11.20 p.m. – 12.05 a.m.	11.20 p.m. – 12.05 a.m.	15
<i>Sundays and Public Holidays</i>		
5.50 a.m. – 6.26 a.m.	5.51 a.m. – 6.27 a.m.	12
6.26 a.m. – 9.26 a.m.	6.27 a.m. – 9.27 a.m.	6
9.26 a.m. – 9.36 a.m.	9.27 a.m. – 9.37 a.m.	10
9.36 a.m. – 10.24 a.m.	9.37 a.m. – 10.25 a.m.	12
10.24 a.m. – 10.44 a.m.	10.25 a.m. – 10.45 a.m.	10
10.44 a.m. – 7.08 p.m.	10.45 a.m. – 7.09 p.m.	6

*From Lai Chi Kok (Bridge)**From Chuk Yuen**Frequency
minutes**Sundays and Public Holidays*

7.08 p.m. - 7.18 p.m.	7.09 p.m. - 7.19 p.m.	10
7.18 p.m. - 8.06 p.m.	7.19 p.m. - 8.07 p.m.	12
8.06 p.m. - 8.26 p.m.	8.07 p.m. - 8.27 p.m.	10
8.26 p.m. - 11.26 p.m.	8.27 p.m. - 11.27 p.m.	6
11.26 p.m. - 12.02 a.m.	11.27 p.m. - 12.03 a.m.	12

Faretable

90 cents per single journey

Journey Distance

9.3 km

Journey Time

39 minutes. Average speed 14.3 km/h

Vehicle Allocation/Carrying Capacity

16 Double Deckers of capacity not exceeding 125

Minimum number of passengers that can be carried during a peak hour in *each* direction: 1 120

Approved for one-man operation

Kowloon Urban Route No. 6D*Route*

Cheung Sha Wan to Ngau Tau Kok: via Kom Tsun Street, Cheung Sha Wan Road, Tung Chau West Street, Castle Peak Road, Tai Po Road, Pei Ho Street, Berwick Street, Shek Kip Mei Street Extension, Woh Chai Street, Tai Hang Tung Road, Boundary Street, Prince Edward Road West, Prince Edward Road East, Choi Hung Road, Choi Hung Bus Terminus, Prince Edward Road East, Kwun Tong Road, and Ngau Tau Kok Road.

Ngau Tau Kok to Cheung Sha Wan: via On Tak Road, Ngau Tau Kok Road, flyover, Kwun Tong Road, Lung Cheung Road, Hammer Hill Road, Choi Hung Road, flyover, Prince Edward Road East, Prince Edward Road West, Embankment Road, Boundary Street, Tai Hang Tung Road, Woh Chai Street, Nam Cheong Street, Un Chau Street, Hing Wah Street, Cheung Sha Wan Road, Tung Chau West Street, Castle Peak Road and Kom Tsun Street.

*Timetable**From Cheung Sha Wan**From Ngau Tau Kok**Frequency
minutes**Mondays to Saturdays*

5.36 a.m. - 5.56 a.m.	5.32 a.m. - 6.02 a.m.	10
5.56 a.m. - 11.02 a.m.	6.02 a.m. - 10.12 a.m.	5/6
11.02 a.m. - 12.14 p.m.	10.12 a.m. - 11.28 a.m.	8
12.14 p.m. - 8.10 p.m.	11.28 a.m. - 7.20 p.m.	5/6
8.10 p.m. - 9.06 p.m.	7.20 p.m. - 8.32 p.m.	8
9.06 p.m. - 12.10 a.m.	8.32 p.m. - 11.56 p.m.	5/6
12.10 a.m. - 12.30 a.m.	11.56 p.m. - 12.26 a.m.	10

Sundays and Public holidays

5.42 a.m. - 6.02 a.m.	5.32 a.m. - 6.12 a.m.	10
6.02 a.m. - 11.17 a.m.	6.12 a.m. - 10.27 a.m.	5
11.17 a.m. - 12.17 p.m.	10.27 a.m. - 11.27 a.m.	7/8
12.17 p.m. - 7.52 p.m.	11.27 a.m. - 7.07 p.m.	5/6
7.52 p.m. - 9.04 p.m.	7.07 p.m. - 8.19 p.m.	8
9.04 p.m. - 11.50 p.m.	8.19 p.m. - 11.44 p.m.	5/6
11.50 p.m. - 12.26 a.m.	11.44 p.m. - 12.20 a.m.	12

Faretable

90 cents per single journey

Journey Distance

11.7 km

Journey Time

45 minutes. Average speed 15.6 km/h

Vehicle Allocation/Carrying Capacity

19 Double Deckers of capacity not exceeding 125

Minimum number of passengers that can be carried during a peak hour in *each* direction: 1 155

Approved for one-man operation

Kowloon Urban Route No. 6E*Route*

Kwun Tong (Yue Man Square) to Cheung Sha Wan (Kom Tsun Street): via Tung Yan Street, Kwun Tong Road, Roundabout, Kwun Tong Road, Lai Yip Street, Wai Yip Street, Kwun Tong Road, Prince Edward Road East, Prince Edward Road West, Portland Street, Yu Chau Street, Yen Chow Street, Cheung Sha Wan Road, Tung Chau Street, Castle Peak Road and Kom Tsun Street.

Cheung Sha Wan (Kom Tsun Street) to Kwun Tong (Yue Man Square): via Kom Tsun Street, Cheung Sha Wan Road, Boundary Street, Prince Edward Road West, Prince Edward Road East, Kwun Tong Road, Wai Yip Street, Lai Yip Street, Kwun Tong Road, Hong Ning Road, Yue Man Square and Fu Yan Street.

*Timetable**From Kwun Tong**From Cheung Sha Wan**Frequency
minutes*

Mondays to Saturdays only
(No Service on Sundays and Public Holidays)

6.45 a.m. - 9.30 a.m.
4.00 p.m. - 8.15 p.m.6.46 a.m. - 9.31 a.m.
4.01 p.m. - 8.16 p.m.15
15*Faretable*

90 cents per single journey

Journey Distance

11.9 km

Journey Time

42 minutes. Average speed 17.0 km/h

Vehicle Allocation/Carrying Capacity

6 Double Deckers of capacity not exceeding 125

Minimum number of passengers that can be carried during a peak hour in *each* direction: 420

Approved for one-man operation

Kowloon Urban Route No. 7*Route*

Lok Fu to Star Ferry: via Junction Road, Waterloo Road, Nathan Road and Salisbury Road.

Star Ferry to Lok Fu: via Salisbury Road, Nathan Road, Waterloo Road, Dorset Crescent, Devon Road, Cornwall Street, Waterloo Road and Junction Road.

*Timetable**From Lok Fu**From Star Ferry**Frequency
minutes**Mondays to Saturdays*

5.45 a.m. - 6.25 a.m.	6.25 a.m. - 7.05 a.m.	10
6.25 a.m. - 9.50 a.m.	7.05 a.m. - 10.30 a.m.	5
9.50 a.m. - 11.00 a.m.	10.30 a.m. - 11.40 a.m.	10
11.00 a.m. - 3.00 p.m.	11.40 a.m. - 3.40 p.m.	6
3.00 p.m. - 6.50 p.m.	3.40 p.m. - 7.30 p.m.	5
6.50 p.m. - 7.50 p.m.	7.30 p.m. - 8.30 p.m.	10
7.50 p.m. - 10.50 p.m.	8.30 p.m. - 11.30 p.m.	6
10.50 p.m. - 11.40 p.m.	11.30 p.m. - 12.20 a.m.	10

Sundays and Public Holidays

5.50 a.m. - 6.30 a.m.	6.29 a.m. - 7.09 a.m.	10
6.30 a.m. - 10.00 a.m.	7.09 a.m. - 10.39 a.m.	6
10.00 a.m. - 11.00 a.m.	10.39 a.m. - 11.39 a.m.	12
11.00 a.m. - 7.00 p.m.	11.39 a.m. - 7.39 p.m.	6
7.00 p.m. - 8.00 p.m.	7.39 p.m. - 8.39 p.m.	12
8.00 p.m. - 11.00 p.m.	8.39 p.m. - 11.39 p.m.	6
11.00 p.m. - 11.40 p.m.	11.39 p.m. - 12.19 a.m.	10

Faretable

80 cents per single journey

Journey Distance

7.3 km

Journey Time

35 minutes. Average speed 12.5 km/h

Vehicle Allocation/Carrying Capacity

16 Double Deckers of capacity not exceeding 125

Minimum number of passengers that can be carried during a peak hour in *each* direction: 900

Approved for one-man operation

Kowloon Urban Route No. 7B*Route*

Hung Hom Ferry to Wang Tau Hom: via Gilles Avenue, Wuhu Street, Ma Tau Wai Road, Fat Kwong Street, Chung Hau Street, Fat Kwong Street, Sheung Foo Street, Sheung Shing Street, Fat Kwong Street, Pui Ching Road, Waterloo Road, Prince Edward Road, Short Street, Boundary Street, Grampian Road, Dumbarton Road, Junction Road, Wang Tau Hom East Road and Fu Mei Street.

Wang Tau Hom to Hung Hom Ferry: via Junction Road, Fu Mei Street, Wang Tau Hom East Road, Junction Road, Dumbarton Road, Grampian Road, Nga Tsin Wai Road, Lancashire Road, Waterloo Road, Flyover, Princess Margaret Road, Sheung Hing Street, Fat Kwong Street, Sheung Shing Street, Sheung Foo Street, Fat Kwong Street, Chung Hau Street, Fat Kwong Street, Ma Tau Wai Road, Wuhu Street, Taku Street, Bulkeley Street, Ming On Street, Baker Street and Gillies Avenue.

*Timetable**From Wang Tau Hom**From Hung Hom Ferry**Frequency
minutes**Mondays to Saturdays*

6.00 a.m. - 10.30 a.m.	6.40 a.m. - 11.10 a.m.	10
10.30 a.m. - 11.30 a.m.	11.10 a.m. - 12.10 p.m.	15

<i>From Wang Tau Hom</i>	<i>From Hung Hom Ferry</i>	<i>Frequency minutes</i>
<i>Mondays to Saturdays</i>		
11.30 a.m. - 3.30 p.m.	12.10 p.m. - 4.10 p.m.	12
3.30 p.m. - 7.00 p.m.	4.10 p.m. - 7.40 p.m.	10
7.00 p.m. - 8.30 p.m.	7.40 p.m. - 9.10 p.m.	15
8.30 p.m. - 11.30 p.m.	9.10 p.m. - 12.10 a.m.	12
<i>Sundays and Public Holidays</i>		
6.04 a.m. - 8.40 a.m.	6.40 a.m. - 8.40 a.m.	12
8.40 a.m. - 10.30 a.m.	8.40 a.m. - 11.10 a.m.	10
10.30 a.m. - 12.00 noon	11.10 a.m. - 12.40 p.m.	15
12.00 noon - 7.00 p.m.	12.40 p.m. - 7.40 p.m.	10
7.00 p.m. - 8.30 p.m.	7.40 p.m. - 9.10 p.m.	15
8.30 p.m. - 10.30 p.m.	9.10 p.m. - 11.10 p.m.	12
10.30 p.m. - 11.30 p.m.	11.10 p.m. - 12.10 a.m.	15

Faretable

80 cents per single journey

Journey Distance

8.7 km

Journey Time

36 minutes. Average speed 14.5 km/h

Vehicle Allocation/Carrying Capacity

8 Double Deckers of capacity not exceeding 125

Minimum number of passengers that can be carried during a peak hour in *each* direction: 700

Approved for one-man operation

Kowloon Urban Route No. 8*Route*

Jordan Road Ferry to Star Ferry: via Jordan Road, Nathan Road, Waterloo Road, Pui Ching Road, Fat Kwong Street, Sheung Shing Street, Sheung Foo Street, Fat Kwong Street, Chung Hau Street, Fat Kwong Street, Ma Tau Wai Road, Wuhu Street, Taku Street, Bulkeley Street, Ming On Street, Baker Street, Gillies Avenue, Cheong Wan Road, Chatham Road South and Salisbury Road.

Star Ferry to Jordan Road Ferry: via Salisbury Road, Chatham Road South, Cheong Wan Road, On Wan Road, Cheong Wan Road, Gillies Avenue, Wuhu Street, Ma Tau Wai Road, Fat Kwong Street, Chung Hau Street, Fat Kwong Street, Sheung Foo Street, Sheung Shing Street, Fat Kwong Street, Pui Ching Road, Waterloo Road, Nathan Road and Jordan Road.

Timetable

<i>From Jordan Road Ferry</i>	<i>From Star Ferry</i>	<i>Frequency minutes</i>
6.00 a.m. - 9.44 a.m.	6.20 a.m. - 10.28 a.m.	8
9.44 a.m. - 10.59 a.m.	10.28 a.m. - 11.43 a.m.	15
10.59 a.m. - 6.51 p.m.	11.43 a.m. - 7.35 p.m.	8
6.51 p.m. - 8.06 p.m.	7.35 p.m. - 8.50 p.m.	15
8.06 p.m. - 12.06 a.m.	8.50 p.m. - 12.10 a.m.	8

Faretable

80 cents per single journey

Below scale fare authorized under Section 13(4)(b)

Journey Distance

9.7 km

Journey Time

38 minutes. Average speed 15.3 km/h

Vehicle Allocation/Carrying Capacity

11 Double Deckers of capacity not exceeding 125

Minimum number of passengers that can be carried during a peak hour in *each* direction: 740

Approved for one-man operation

Kowloon Urban Route No. 9*Route*

Star Ferry to Ping Shek: via Salisbury Road, Nathan Road, Public Square Street, Shanghai Street, Mongkok Road, Sai Yeung Choi Street, Argyle Street, Prince Edward Road East, Choi Hung Road, Choi Hung Bus Terminus, Prince Edward Road East, Kwun Tong Road and Ping Shek Estate access road.

Ping Shek to Star Ferry: via Clear Water Bay Road, Lung Cheung Road, Hammer Hill Road, Choi Hung Bus Terminus, Hammer Hill Road, Choi Hung Road, flyover, Prince Edward Road East, Argyle Street, Shanghai Street, Dundas Street, Nathan Road and Salisbury Road.

Timetable

<i>From Star Ferry</i>	<i>From Ping Shek</i>	<i>Frequency minutes</i>
6.12 a.m. – 7.12 a.m.	5.35 a.m. – 6.20 a.m.	15
7.12 a.m. – 11.06 a.m.	6.20 a.m. – 10.22 a.m.	5/6
11.06 a.m. – 12.18 p.m.	10.22 a.m. – 11.34 a.m.	8
12.18 p.m. – 8.06 p.m.	11.34 a.m. – 7.22 p.m.	5/6
8.06 p.m. – 9.03 p.m.	7.22 p.m. – 8.34 p.m.	8
9.03 p.m. – 11.12 p.m.	8.34 p.m. – 10.30 p.m.	5/6
11.12 p.m. – 12.27 a.m.	10.30 p.m. – 11.45 p.m.	15

Faretable

90 cents per single journey

Journey Distance

10.1 km

Journey Time

40 minutes. Average speed 14.7 km/h

Vehicle Allocation/Carrying Capacity

16 Double Deckers of capacity not exceeding 125

Minimum number of passengers that can be carried during a peak hour in *each* direction: 1 140

Approved for one-man operation

Kowloon Urban Route No. 10*Route*

Choi Wan to Tai Kok Tsui Ferry: via Clear Water Bay Road, Lung Cheung Road, Hammer Hill Road, Choi Hung Road, Shatin Pass Road, Tung Tau Tsuen Road, Junction Road, Dumbarton Road, Grampian Road, Nga Tsin Wai Road, Lancashire Road, Waterloo Road, Argyle Street and Cherry Street.

Tai Kok Tsui Ferry to Choi Wan: via Pok Man Street, Tai Kok Tsui Road, unnamed road, Beech Street, Anchor Street, Ash Street, Fuk Tsun Street, Mong Kok Road, Sai Yeung Choi Street, Argyle Street, Waterloo Road, Prince Edward Road West, La Salle Road, Nga Tsin Wai Road, Tak Ku Ling Road, Carpenter Road, Lok Sin Road, Choi Hung Road, Hammer Hill Road, Lung Cheung Road, Clear Water Bay Road, New Clear Water Bay Road, Choi Wan Estate access road and Clear Water Bay Road.

Timetable

<i>From Choi Wan</i>	<i>From Tai Kok Tsui Ferry</i>	<i>Frequency minutes</i>
<i>Mondays to Saturdays</i>		
6.00 a.m. - 6.30 a.m.	6.40 a.m. - 7.30 a.m.	10
6.30 a.m. - 10.24 a.m.	7.30 a.m. - 11.09 a.m.	6/7
10.24 a.m. - 11.00 a.m.	11.09 a.m. - 11.45 a.m.	12
11.00 a.m. - 3.20 p.m.	11.45 a.m. - 4.05 p.m.	10
3.20 p.m. - 7.14 p.m.	4.05 p.m. - 7.59 p.m.	6/7
7.14 p.m. - 8.38 p.m.	7.59 p.m. - 9.23 p.m.	12
8.38 p.m. - 10.28 p.m.	9.23 p.m. - 11.13 p.m.	10
10.28 p.m. - 11.43 p.m.	11.13 p.m. - 12.28 a.m.	15
<i>Sundays and Public Holidays</i>		
6.00 a.m. - 9.00 a.m.	6.40 a.m. - 9.50 a.m.	10
9.00 a.m. - 10.30 a.m.	9.50 a.m. - 11.15 a.m.	7/8
10.30 a.m. - 11.30 a.m.	11.15 a.m. - 12.15 p.m.	12
11.30 a.m. - 7.16 p.m.	12.15 p.m. - 8.01 p.m.	7/8
7.16 p.m. - 8.28 p.m.	8.01 p.m. - 9.13 p.m.	12
8.28 p.m. - 10.28 p.m.	9.13 p.m. - 11.13 p.m.	10
10.28 p.m. - 11.43 p.m.	11.13 p.m. - 12.28 a.m.	15

Faretable

80 cents per single journey

Journey Distance

8.1 km

Journey Time

40 minutes. Average speed 12.2 km/h

Vehicle Allocation/Carrying Capacity

14 Double Deckers of capacity not exceeding 125

Minimum number of passengers that can be carried during a peak hour in *each* direction: 950

Approved for one-man operation

Kowloon Urban Route No. 11

Route

Chuk Yuen to Jordan Road Ferry: via Shatin Pass Road, Choi Hung Road, flover, Prince Edward Road East, Ma Tau Chung Road, Ma Tau Wai Road, Chatham Road, Gascoigne Road and Jordan Road.

Jordan Road Ferry to Chuk Yuen: via Jordan Road, Gascoigne Road, Chatham Road, Ma Tau Wai Road, Ma Tau Chung Road, Prince Edward Road East, Choi Hung Road, Tai Shing Street and Tung Tau Tsuen Road.

Timetable

<i>From Chuk Yuen</i>	<i>From Jordan Road Ferry</i>	<i>Frequency minutes</i>
<i>Mondays to Saturdays</i>		
5.30 a.m. - 6.18 a.m.	6.05 a.m. - 6.53 a.m.	8
6.18 a.m. - 9.44 a.m.	6.53 a.m. - 10.19 a.m.	3/4
9.44 a.m. - 11.04 a.m.	10.19 a.m. - 11.39 a.m.	8
11.04 a.m. - 3.04 p.m.	11.39 a.m. - 3.39 p.m.	5
3.04 p.m. - 6.55 p.m.	3.39 p.m. - 7.30 p.m.	3/4
6.55 p.m. - 7.51 p.m.	7.30 p.m. - 8.26 p.m.	8
7.51 p.m. - 10.06 p.m.	8.26 p.m. - 10.41 p.m.	5
10.06 p.m. - 11.46 p.m.	10.41 p.m. - 12.21 a.m.	10
<i>Sundays and Public Holidays</i>		
5.30 a.m. - 7.00 a.m.	6.05 a.m. - 7.35 a.m.	10
7.00 a.m. - 9.55 a.m.	7.35 a.m. - 10.30 a.m.	5
9.55 a.m. - 10.55 a.m.	10.30 a.m. - 11.30 a.m.	10
10.55 a.m. - 6.45 p.m.	11.30 a.m. - 7.20 p.m.	5
6.45 p.m. - 7.45 p.m.	7.20 p.m. - 8.20 p.m.	10
7.45 p.m. - 10.05 p.m.	8.20 p.m. - 10.40 p.m.	5
10.05 p.m. - 11.45 p.m.	10.40 p.m. - 12.20 a.m.	10

Faretable

80 cents per single journey

Journey Distance

6.6 km

Journey Time

30 minutes. Average speed 13.2 km/h

Vehicle Allocation/Carrying Capacity

20 Double Deckers of capacity not exceeding 125

Minimum number of passengers that can be carried during a peak hour in *each* direction: 1 830

Approved for one-man operation

Kowloon Urban Route No. 11B*Route*

Kowloon City Ferry to Kwun Tong (Tsui Ping Road): via San Ma Tau Street, To Kwa Wan Road, Ma Tau Kok Road, Ma Tau Chung Road, Prince Edward Road East, Kwun Tong Road and Tsui Ping Road.

Kwun Tong (Tsui Ping Road) to Kowloon City Ferry: via Tsui Ping Road, Kwun Tong Road, Prince Edward Road East, Ma Tau Chung Road, Mok Cheong Street, To Kwa Wan Road and San Ma Tau Street.

Timetable

<i>From Kowloon City Ferry</i>	<i>From Kwun Tong (Tsui Ping Road)</i>	<i>Frequency minutes</i>
<i>Mondays to Saturdays</i>		
6.15 a.m. - 6.55 a.m.	5.48 a.m. - 6.18 a.m.	10
6.55 a.m. - 10.29 a.m.	6.18 a.m. - 10.02 a.m.	6/7
10.29 a.m. - 3.14 p.m.	10.02 a.m. - 2.32 p.m.	7/8
3.14 p.m. - 7.35 p.m.	2.32 p.m. - 6.42 p.m.	6/7

Timetable

<i>From Kowloon City Ferry</i>	<i>From Kwun Tong (Tsui Ping Road)</i>	<i>Frequency minutes</i>
<i>Mondays to Saturdays</i>		
7.35 p.m. - 11.05 p.m.	6.42 p.m. - 10.35 p.m.	7:8
11.05 p.m. - 11.45 p.m.	10.35 p.m. - 11.15 p.m.	10
11.45 p.m. - 12.15 a.m.	11.15 p.m. - 11.45 p.m.	15
<i>Sundays and Public Holidays</i>		
6.20 a.m. - 7.30 a.m.	5.50 a.m. - 7.00 a.m.	10
7.30 a.m. - 10.53 a.m.	7.00 a.m. - 10.20 a.m.	7:8
10.53 a.m. - 12.03 p.m.	10.20 a.m. - 11.30 a.m.	10
12.03 p.m. - 7.55 p.m.	11.30 a.m. - 7.22 p.m.	7:8
7.55 p.m. - 8.55 p.m.	7.22 p.m. - 8.32 p.m.	10
8.55 p.m. - 10.55 p.m.	8.32 p.m. - 10.25 p.m.	7:8
10.55 p.m. - 11.45 p.m.	10.25 p.m. - 11.15 p.m.	10
11.45 p.m. - 12.15 p.m.	11.15 p.m. - 11.45 p.m.	15

Faretable

80 cents per single journey

Journey Distance

8.1 km

Journey Time

29 minutes. Average speed 16.8 km/h

Vehicle Allocation/Carrying Capacity

11 Double Deckers of capacity not exceeding 125

Minimum number of passengers that can be carried during a peak hour in *each* direction: 720

Approved for one-man operation

Kowloon Urban Route No. 11C*Route*

Wang Tau Hom to Kwun Tong (Tsui Ping Road): via Junction Road, Fu Mei Street, Fung Mo Street, Lung Cheung Road, Hammer Hill Road, Choi Hung Bus Terminus, Prince Edward Road East, Kwun Tong Road and Tsui Ping Road.

Kwun Tong (Tsui Ping Road) to Wang Tau Hom: via Tsui Ping Road, Kwun Tong Road, Lung Cheung Road, Fung Mo Street and Fu Mei Street.

Timetable

<i>From Wang Tau Hom</i>	<i>From Kwun Tong</i>	<i>Frequency minutes</i>
<i>Mondays to Saturdays</i>		
6.15 a.m. - 7.00 a.m.	5.40 a.m. - 6.10 a.m.	15
7.00 a.m. - 10.20 a.m.	6.10 a.m. - 11.00 a.m.	10
10.20 a.m. - 11.05 a.m.	11.00 a.m. - 11.30 a.m.	15
11.05 a.m. - 4.29 p.m.	11.30 a.m. - 3.30 p.m.	12
4.29 p.m. - 7.29 p.m.	3.30 p.m. - 8.20 p.m.	10
7.29 p.m. - 8.44 p.m.	8.20 p.m. - 9.20 p.m.	15
8.44 p.m. - 11.20 p.m.	9.20 p.m. - 10.20 p.m.	12
11.20 p.m. - 12.05 a.m.	10.20 p.m. - 11.35 p.m.	15

*Timetable**From Wang Tau Hom**From Kwun Tong**Frequency
minutes**Sundays and Public Holidays*

6.20 a.m. - 7.20 a.m.	5.50 a.m. - 6.20 a.m.	15
7.20 a.m. - 10.20 a.m.	6.20 a.m. - 10.56 a.m.	12
10.20 a.m. - 11.50 a.m.	10.56 a.m. - 12.26 p.m.	15
11.50 a.m. - 7.14 p.m.	12.26 p.m. - 7.50 p.m.	12
7.14 p.m. - 8.44 p.m.	7.50 p.m. - 9.20 p.m.	15
8.44 p.m. - 11.20 p.m.	9.20 p.m. - 10.20 p.m.	12
11.20 p.m. - 12.05 a.m.	10.20 p.m. - 11.35 p.m.	15

Faretable

80 cents per single journey

Journey Distance

7.4 km

Journey Time

34 minutes. Average speed 13.1 km/h

Vehicle Allocation/Carrying Capacity

8 Double Deckers of capacity not exceeding 125

Minimum number of passenger that can be carried during a peak hour in *each* direction: 540

Approved for one-way operation.

Kowloon Urban Route No. 11D*Route***Lok Fu to Kwun Tong Ferry:** via Junction Road, Prince Edward Road East, Kwun Tong Road, Hoi Yuen Road and Wai Yip Street.**Kwun Tong Ferry to Lok Fu:** via Hoi Yuen Road, Kwun Tong Road, Prince Edward Road East and Junction Road.*Timetable**From Lok Fu**From Kwun Tong Ferry**Frequency
minutes**Mondays to Saturdays*

5.40 a.m. - 10.26 a.m.	6.12 a.m. - 10.56 a.m.	10/12
10.26 a.m. - 11.41 a.m.	10.56 a.m. - 12.11 p.m.	15
11.41 a.m. - 4.17 a.m.	12.11 p.m. - 3.47 p.m.	12
4.17 p.m. - 7.13 p.m.	3.47 p.m. - 7.43 p.m.	10/12
7.13 p.m. - 8.28 p.m.	7.43 p.m. - 8.58 p.m.	15
8.28 p.m. - 12.04 a.m.	8.58 p.m. - 12.34 a.m.	12

Sundays & Public Holidays

5.50 a.m. - 9.14 a.m.	6.20 a.m. - 10.08 a.m.	12
9.14 a.m. - 10.30 a.m.	10.08 a.m. - 11.02 a.m.	10/12
10.30 a.m. - 12.00 noon	11.02 a.m. - 12.32 p.m.	15
12.00 noon - 6.36 p.m.	12.32 p.m. - 7.06 p.m.	10/12
6.36 p.m. - 8.21 p.m.	7.06 p.m. - 8.51 p.m.	15
8.21 p.m. - 11.57 p.m.	8.51 p.m. - 12.27 a.m.	12

Faretable

80 cents per single journey

Journey Distance

8.1 km

Journey Time

28 minutes. Average speed 17.4 km/h

Vehicle Allocation/Carrying Capacity

6 Double Deckers of capacity not exceeding 125

Minimum number of passengers that can be carried during a peak hour in *each* direction: 350

Approved for one-man operation

Kowloon Urban Route No. 11M*Route*

Diamond Hill MTR Station to San Po Kong (Circular): via Lung Cheung Road, Hammer Hill Road, Choi Hung Road, Tai Yau Street, Tseuk Luk Street, King Fuk Street, Shung Ling Street, Tseuk Luk Street, Tai Yau Street, Choi Hung Road and Po Kong Village Road Interchange.

Timetable

<i>From Diamond Hill MTR Station</i>	<i>Frequency minutes</i>
<i>Mondays to Saturdays (Public Holidays Excepted)</i>	
7.00 a.m. – 7.00 p.m.	10

Faretable

60 cents per single journey

Journey Distance

3.7 km

Journey Time

25 minutes. Average speed 8.9 km/h

Vehicle Allocation/Carrying Capacity

3 Single Deckers of capacity not exceeding 70

Minimum number of passengers that can be carried during a peak hour in *each* direction: 420

Approved for one-man operation

Kowloon Urban Route No. 12*Route*

Lai Chi Kok (Amusement Park) to Jordan Road Ferry: via Lai Wan Road, Mei Lai Road, Lai Chi Kok Beach Road, Cheung Sha Wan Road, Yen Chow Street, Lai Chi Kok Road, Shanghai Street and Jordan Road.

Jordan Road Ferry to Lai Chi Kok (Amusement Park): via Jordan Road, Canton Road, Public Square Street, Shanghai Street, Argyle Street, Tong Mi Road, Tung Chau Street, Sycamore Street, Tai Kok Tsui Road, Boundary Street, Hoi Tan Street, Yen Chow Street, Un Chau Street, Hing Wah Street, Cheung Sha Wan Road, unnamed road, Mei Lai Road and Lai Wan Road.

Timetable

<i>From Lai Chi Kok (Amusement Park)</i>	<i>From Jordan Road Ferry</i>	<i>Frequency minutes</i>
5.50 a.m. – 6.30 a.m.	6.25 a.m. – 6.45 a.m.	10
6.30 a.m. – 10.00 a.m.	6.45 a.m. – 7.09 a.m.	8
10.00 a.m. – 11.00 a.m.	7.09 a.m. – 9.57 a.m.	6
11.00 a.m. – 6.54 p.m.	9.57 a.m. – 10.57 a.m.	12
6.54 p.m. – 7.54 p.m.	10.57 a.m. – 6.51 p.m.	6
	6.51 p.m. – 7.51 p.m.	12

Timetable

<i>From Lai Chi Kok (Amusement Park)</i>	<i>From Jordan Road Ferry</i>	<i>Frequency minutes</i>
7.54 p.m. - 10.30 p.m.	7.51 p.m. - 11.09 p.m.	6
10.30 p.m. - 11.06 p.m.	11.09 p.m. - 11.45 p.m.	12
11.06 p.m. - 11.36 p.m.	11.45 p.m. - 12.15 a.m.	15

Faretable

80 cents per single journey

Journey Distance

7.4 km

Journey Time

34 minutes. Average speed 13.1 km/h

Vehicle Allocation/Carrying Capacity

13 Double Deckers of capacity not exceeding 125

Minimum number of passengers that can be carried during a peak hour in *each* direction: 1 020

Approved for one-man operation

Kowloon Urban Route No. 12B*Route*

Wang Tau Hom to Lai Chi Kok (Bridge): via Junction Road, Fu Mei Street, Wang Tau Hom East Road, Fu Mei Street East, Heng Lam Street, Junction Road, Prince Edward Road West, Lomond Road, Argyle Street, Tong Mi Road, Lai Chi Kok Road, Wong Chuk Street, Yu Chau Street, Yen Chow Street, Cheung Sha Wan Road and unnamed Road.

Lai Chi Kok (Bridge) to Wang Tau Hom: via Lai Chi Kok Beach Road, Cheung Sha Wan Road, Tung Chau West Street, Castle Peak Road, Yen Chow Street, Lai Chi Kok Road, Tong Mi Road, Mong Kok Road, Sai Yeung Choi Street, Argyle Street, Waterloo Road, Prince Edward Road West, Short Street, Boundary Street, Grampian Road, Dumbarton Road, Junction Road, Heng Lam Street, Fu Mei Street East, Wang Tau Hom East Road and Fu Mei Street.

Timetable

<i>From Wang Tau Hom</i>	<i>From Lai Chi Kok (Bridge)</i>	<i>Frequency minutes</i>
<i>Mondays to Saturdays</i>		
	6.30 a.m. - 7.00 a.m.	15
5.50 a.m. - 6.50 a.m.	7.00 a.m. - 7.48 a.m.	12
6.50 a.m. - 9.40 a.m.	7.48 a.m. - 10.28 a.m.	10
9.40 a.m. - 10.40 a.m.	10.28 a.m. - 11.08 a.m.	20
	11.08 a.m. - 11.38 a.m.	15
10.40 a.m. - 3.40 p.m.	11.38 a.m. - 4.38 p.m.	12
3.40 p.m. - 6.30 p.m.	4.38 p.m. - 7.18 p.m.	10
6.30 p.m. - 7.50 p.m.	7.18 p.m. - 8.18 p.m.	20
	8.18 p.m. - 8.48 p.m.	15
7.50 p.m. - 10.14 p.m.	8.48 p.m. - 11.24 p.m.	12
10.14 p.m. - 11.44 p.m.	11.24 p.m. - 12.24 a.m.	15
<i>Sundays and Public Holidays</i>		
5.45 p.m. - 9.42 a.m.	6.30 a.m. - 10.42 a.m.	12
9.42 a.m. - 11.21 a.m.	10.42 a.m. - 12.21 p.m.	15/18
11.21 a.m. - 6.09 p.m.	12.21 p.m. - 7.09 p.m.	12
6.09 p.m. - 7.48 p.m.	7.09 p.m. - 8.48 p.m.	15/18
7.48 p.m. - 10.12 p.m.	8.48 p.m. - 10.36 p.m.	12
10.12 p.m. - 11.42 p.m.	10.36 p.m. - 12.21 a.m.	15

Faretable

90 cents per single journey

Journey Distance

10.2 km

Journey Time

44 minutes. Average speed 13.9 km/h

Vehicle Allocation/Carrying Capacity

10 Double Deckers of capacity not exceeding 125

Minimum number of passengers that can be carried during a peak hour in *each* direction: 610

Approved for one-man operation

Kowloon Urban Route No. 12K*Route*

Sham Shui Po Ferry to Kowloon Station: via Yen Chow Street, Yee Kuk Street, Lai Chi Kok Road, Boundary Street, Prince Edward Road West, Ma Tau Chung Road, Mok Cheong Street, To Kwa Wan Road, Ma Tau Wai Road, Wuhu Street, Taku Street, Bulkeley Street, Ming On Street, Baker Street, Gillies Avenue, Cheong Wan Road and On Wan Road.

Kowloon Station to Sham Shui Po Ferry: via On Wan Road, Cheong Wan Road, Gillies Avenue, Wuhu Street, Ma Tau Wai Road, To Kwa Wan Road, Sung Wong Toi Road, Ma Tau Chung Road, Prince Edward Road West, flyover, Lai Chi Kok Road, Boundary Street, Hai Tan Street and Yen Chow Street.

Timetable

<i>From Sham Shui Po Ferry</i>	<i>From Kowloon Station</i>	<i>Frequency minutes</i>
5.40 a.m. - 9.50 a.m.	6.20 a.m. - 10.30 a.m.	10
9.50 a.m. - 11.10 a.m.	10.30 a.m. - 11.50 a.m.	20
11.10 a.m. - 6.50 p.m.	11.50 a.m. - 7.30 p.m.	10
6.50 p.m. - 8.10 p.m.	7.30 p.m. - 8.50 p.m.	20
8.10 p.m. - 11.40 p.m.	8.50 p.m. - 12.20 a.m.	10

Faretable

80 cents per single journey

Journey Distance

7.5 km

Journey Time

36 minutes. Average speed 12.5 km/h

Vehicle Allocation/Carrying Capacity

10 Double Deckers of capacity not exceeding 125

Minimum number of passengers that can be carried during a peak hour in *each* direction: 630

Approved for one-man operation

Kowloon Urban Route No. 13*Route*

Jordan Road Ferry to Choi Hung: via Jordan Road, Nathan Road, Public Square Street, Shanghai Street, Mong Kok Road, Sai Yee Street, Flower Market Road, Yuen Ngai Street, Prince Edward Road West, Embankment Road, Boundary Street, Prince Edward Road East, and Choi Hung Road.

Choi Hung to Jordan Road Ferry: via Choi Hung Road, flyover, Prince Edward Road East, Prince Edward Road West, Nathan Road and Jordan Road.

Timetable

<i>From Jordan Road Ferry</i>	<i>From Choi Hung</i>	<i>Frequency minutes</i>
<i>Mondays to Saturdays</i>		
6.10 a.m. - 7.00 a.m.	5.36 a.m. - 6.26 a.m.	10
7.00 a.m. - 11.12 a.m.	6.26 a.m. - 10.30 a.m.	4
11.12 a.m. - 11.54 a.m.	10.30 a.m. - 11.12 a.m.	6
11.54 a.m. - 3.54 p.m.	11.12 a.m. - 3.12 p.m.	5
3.54 p.m. - 8.10 p.m.	3.12 p.m. - 7.28 p.m.	4
8.10 p.m. - 9.10 p.m.	7.28 p.m. - 8.28 p.m.	6
9.10 p.m. - 11.10 p.m.	8.28 p.m. - 10.33 p.m.	5
11.10 p.m. - 12.40 a.m.	10.33 p.m. - 12.03 a.m.	10
<i>Sundays and Public Holidays</i>		
6.12 a.m. - 7.32 a.m.	5.40 a.m. - 6.50 a.m.	10
7.32 a.m. - 11.07 a.m.	6.50 a.m. - 10.30 a.m.	5
11.07 a.m. - 12.31 p.m.	10.30 a.m. - 11.54 a.m.	6/7
12.31 p.m. - 7.56 p.m.	11.54 a.m. - 7.19 p.m.	5
7.56 p.m. - 9.20 p.m.	7.19 p.m. - 8.43 p.m.	6/7
9.20 p.m. - 11.10 p.m.	8.43 p.m. - 10.33 p.m.	5
11.10 p.m. - 12.40 a.m.	10.33 p.m. - 12.03 a.m.	10

Faretable

80 cents per single journey

Journey Distance

8.3 km

Journey Time

34 minutes. Average speed 14.7 km/h

Vehicle Allocation/Carrying Capacity

19 Double Deckers of capacity not exceeding 125

Minimum number of passengers that can be carried during a peak hour in *each* direction: 1 575

Approved for one-man operation

Kowloon Urban Route No. 13A*Route*

Kowloon City Ferry to Sau Mau Ping (Upper): via San Ma Tau Street, To Kwa Wan Road, Ma Tau Kok Road, Ma Tau Chung Road, Prince Edward Road East, Choi Hung Road, Choi Hung Bus Terminus, Prince Edward Road East, Kwun Tong Road, Ngau Tau Kok Road, Hong Ning Road, Mut Wah Street, Hip Wo Street, Sau Mau Ping Road, Sau Ming Road and Hiu Kwong Street.

Sau Mau Ping (Upper) to Kowloon City Ferry: via Hiu Kwong Street, Sau Ming Road, Sau Mau Ping Road, Hip Wo Street, Tung Yan Street, Yue Man Square, Hong Ning Road, Ngau Tau Kok Road, flyover, Kwun Tong Road, Lung Cheung Road, Hammer Hill Road, Choi Hung Road, flyover, Prince Edward Road East, Ma Tau Chung Road, Mok Cheong Street, To Kwa Wan Road and San Ma Tau Street.

Timetable

<i>From Kowloon City Ferry</i>	<i>From Sau Mau Ping (Upper)</i>	<i>Frequency minutes</i>
<i>Mondays to Saturdays</i>		
6.20 a.m. - 6.40 a.m.	5.40 a.m. - 6.10 a.m.	10
6.40 a.m. - 10.55 a.m.	6.10 a.m. - 10.10 a.m.	7/8
10.55 a.m. - 3.15 p.m.	10.10 a.m. - 2.30 p.m.	10
3.15 p.m. - 7.50 p.m.	2.30 p.m. - 7.00 p.m.	7/8
7.50 p.m. - 11.40 p.m.	7.00 p.m. - 11.00 p.m.	10
11.40 p.m. - 12.25 a.m.	11.00 p.m. - 11.45 p.m.	15
<i>Sundays and Public Holidays</i>		
6.20 a.m. - 10.50 a.m.	5.40 a.m. - 10.00 a.m.	10
10.50 a.m. - 12.50 p.m.	10.00 a.m. - 12.00 noon	12
12.50 p.m. - 7.50 p.m.	12.00 noon - 7.00 p.m.	10
7.50 p.m. - 9.40 p.m.	7.00 p.m. - 9.00 p.m.	12
9.40 p.m. - 11.40 p.m.	9.00 p.m. - 11.00 p.m.	10
11.40 p.m. - 12.25 a.m.	11.00 p.m. - 11.45 p.m.	15

Faretable

90 cents per single journey

Journey Distance

11.5 km

Journey Time

Outward 42 minutes. Average speed 16.4 km/h

Inward 40 minutes. Average speed 17.3 km/h

Vehicle Allocation/Carrying Capacity

13 Double Deckers of capacity not exceeding 125

Minimum number of passengers that can be carried during a peak hour in *each* direction: 840

Approved for one-man operation

Kowloon Urban Route No. 13B

Route

Kwun Tong Ferry to Sau Mau Ping (Central): via Hoi Yuen Road, Kwun Tong Road, Tsui Ping Road, Hip Wo Street, Hiu Kwong Street and Sau Ming Road.

Sau Mau Ping (Central) to Kwun Tong Ferry: via Sau Ming Road, Hiu Kwong Street, Hip Wo Street, Tsui Ping Road, Kwun Tong Road, Hoi Yuen Road and Wai Yip Street.

Timetable

<i>From Kwun Tong Ferry</i>	<i>From Sau Mau Ping (Central)</i>	<i>Frequency minutes</i>
<i>Mondays to Saturdays</i>		
5.58 a.m. - 6.46 a.m.	5.40 a.m. - 6.28 a.m.	12
6.46 a.m. - 7.11 a.m.	6.28 a.m. - 10.18 a.m.	5
7.11 a.m. - 9.01 a.m.	—	10
9.01 a.m. - 10.36 a.m.	—	5
10.36 a.m. - 4.12 p.m.	10.18 a.m. - 4.06 p.m.	12
4.12 p.m. - 7.42 p.m.	4.06 p.m. - 7.26 p.m.	5
7.42 p.m. - 11.54 p.m.	7.26 p.m. - 11.38 p.m.	12
11.54 p.m. - 12.24 a.m.	11.38 p.m. - 12.08 a.m.	15
<i>Sundays and Public Holidays</i>		
6.07 a.m. - 9.43 a.m.	5.50 a.m. - 9.26 a.m.	12
9.43 a.m. - 10.43 a.m.	9.26 a.m. - 10.26 a.m.	6
10.43 a.m. - 11.53 a.m.	10.26 a.m. - 11.36 a.m.	10
11.53 a.m. - 7.41 p.m.	11.36 a.m. - 7.24 p.m.	6
7.41 p.m. - 11.53 p.m.	7.24 p.m. - 11.36 p.m.	12
11.53 p.m. - 12.23 a.m.	11.36 p.m. - 12.06 a.m.	15

Faretable

70 cents per single journey

Journey Distance

4.2 km

Journey Time

Outward 15 minutes. Average speed 16.8 km/h

Inward 13 minutes. Average speed 19.4 km/h

Vehicle Allocation/Carrying Capacity

7 Double Deckers of capacity not exceeding 125

Minimum number of passengers that can be carried during a peak hour in *each* direction: 1 380

Approved for one-man operation

Kowloon Urban Route No. 13C*Route***Kwun Tong Ferry to Sau Mau Ping (Upper):** via Hoi Yuen Road, Hip Wo Street, Sau Mau Ping Road, Sau Ming Road, Sau Mau Path, Sau Mau Ping Road and Hiu Kwong Street.**Sau Mau Ping (Upper) to Kwun Tong Ferry:** via Hiu Kwong Street, Sau Mau Ping Road, Sau Mau Path, Sau Ming Road, Sau Mau Ping Road, Hip Wo Street, Hoi Yuen Road and Wai Yip Street.*Timetable*

<i>From Kwun Tong Ferry</i>	<i>From Sau Mau Ping (Upper)</i>	<i>Frequency minutes</i>
<i>Mondays to Saturdays</i>		
6.02 a.m. - 6.38 a.m.	5.44 a.m. - 6.20 a.m.	12
6.38 a.m. - 11.02 a.m.	6.20 a.m. - 7.08 a.m.	5/6

Timetable

<i>From Kwun Tong Ferry</i>	<i>From Sau Mau Ping (Upper)</i>	<i>Frequency minutes</i>
<i>Mondays to Saturdays</i>		
—	7.08 a.m. — 9.10 a.m.	10:12
—	9.10 a.m. — 10.45 a.m.	5 6
11.02 a.m. — 3.38 p.m.	10.45 a.m. — 3.33 p.m.	12
3.38 p.m. — 8.01 p.m.	3.33 p.m. — 7.44 p.m.	5 6
8.01 p.m. — 11.13 p.m.	7.44 p.m. — 11.08 p.m.	12
11.13 p.m. — 12.28 a.m.	11.08 p.m. — 12.08 a.m.	15

(Additional journeys from Sau Mau Ping Upper (Opposite Block 42) every 10:12 minutes from 7.14 a.m. to 9.04 a.m.)

Sundays and Public Holidays

6.02 a.m. — 9.50 a.m.	5.45 a.m. — 9.33 a.m.	12
9.50 a.m. — 10.55 a.m.	9.33 a.m. — 10.36 a.m.	6:7
10.55 a.m. — 11.55 a.m.	10.36 a.m. — 11.36 a.m.	12
11.55 a.m. — 7.34 p.m.	11.36 a.m. — 7.17 p.m.	6:7
7.34 p.m. — 10.58 p.m.	7.17 p.m. — 10.53 p.m.	12
10.58 p.m. — 12.28 a.m.	10.53 p.m. — 12.08 a.m.	15

Faretable

70 cents per single journey

Journey Distance

4.4 km

Journey Time

15 minutes. Average speed 17.6 km/h

Vehicle Allocation/Carrying Capacity

7 Double Deckers of capacity not exceeding 125

Minimum number of passengers that can be carried during a peak hour in *each* direction: 1 150

Approved for one-man operation

Kowloon Urban Route No. 13D*Route*

Tai Kok Tsui Ferry to Sau Mau Ping (Central): via Pok Man Street, Tai Kok Tsui Road (New Carriageway), Beech Street, Anchor Street, Ash Street, Fuk Tsun Street, Mong Kok Road, Sai Yeung Choi Street, Argyle Street, Prince Edward Road East, Kwun Tong Road, Ngau Tau Kok Road, Hong Ning Road, Mut Wah Street, Hip Wo Street, Sau Mau Ping Road, Hiu Kwong Street and Sau Ming Road.

Sau Mau Ping (Central) to Tai Kok Tsui Ferry: via Sau Ming Road, Sau Mau Ping Road, Hip Wo Street, Tung Yan Street, Yue Man Square, Hong Ning Road, Ngau Tau Kok Road, flyover, Kwun Tong Road, Prince Edward Road East, Argyle Street and Cherry Street.

Timetable

<i>From Tai Kok Tsui Ferry</i>	<i>From Sau Mau Ping (Central)</i>	<i>Frequency minutes</i>
<i>Mondays to Saturdays</i>		
6.15 a.m. — 6.55 a.m.	5.36 a.m. — 6.00 a.m.	8

Timetable

<i>From Tai Kok Tsui Ferry</i>	<i>From Sau Mau Ping (Central)</i>	<i>Frequency minutes</i>
<i>Mondays to Saturdays</i>		
6.55 a.m. - 11.00 a.m.	6.00 a.m. - 10.10 a.m.	5
11.00 a.m. - 1.00 p.m.	10.10 a.m. - 12.10 p.m.	7/8
1.00 p.m. - 4.40 p.m.	12.10 p.m. - 3.50 p.m.	6/7
4.40 p.m. - 7.45 p.m.	3.50 p.m. - 6.55 p.m.	5
7.45 p.m. - 11.22 p.m.	6.55 p.m. - 10.32 p.m.	7/8
11.22 p.m. - 12.22 a.m.	10.32 p.m. - 11.42 p.m.	10
<i>Sundays and Public Holidays</i>		
6.17 a.m. - 7.21 a.m.	5.36 a.m. - 6.48 a.m.	8
7.21 a.m. - 9.57 a.m.	6.48 a.m. - 9.12 a.m.	6
9.57 a.m. - 11.07 a.m.	9.12 a.m. - 10.22 a.m.	5
11.07 a.m. - 12.15 p.m.	10.22 a.m. - 11.30 a.m.	7/8
12.15 p.m. - 7.31 p.m.	11.30 a.m. - 6.41 p.m.	5/6
7.31 p.m. - 11.10 p.m.	6.41 p.m. - 10.20 p.m.	7/8
11.10 p.m. - 12.20 a.m.	10.20 p.m. - 11.40 p.m.	10

Faretable

\$1.20 per single journey

Journey Distance

12.4 km (7.7 miles)

Journey Time

Inward 50 minutes. Average speed 14.9 km/h (9.2 mph)

Outward 45 minutes. Average speed 16.5 km/h (10.3 mph)

Vehicle Allocation/Carrying Capacity

21 Double Deckers of capacity not exceeding 125

Minimum number of passengers that can be carried during a peak hour in *each* direction: 1380

Approved for one-man operation

Kowloon Urban Route No. 13M*Route*

Sau Mau Ping (Central) to Kwun Tong MTR Station: via Sau Ming Road, Sau Mau Ping Road, Hip Wo Street and Kwun Tong Road.

Kwun Tong MTR Station to Sau Mau Ping (Central): via Kwun Tong Road, Tsui Ping Road, Hip Wo Street, Sau Mau Ping Road and Sau Ming Road.

Timetable

<i>From Sau Mau Ping (Central)</i>	<i>From Kwun Tong MTR Station</i>	<i>Frequency minutes</i>
<i>Mondays to Saturdays</i>		
5.45 a.m. - 6.25 a.m.	5.59 a.m. - 6.39 a.m.	10
6.25 a.m. - 10.00 a.m.	6.39 a.m. - 10.14 a.m.	5
10.00 a.m. - 11.30 a.m.	10.14 a.m. - 11.54 a.m.	10
11.30 a.m. - 3.46 p.m.	11.54 a.m. - 3.30 p.m.	8
3.46 p.m. - 6.51 p.m.	3.30 p.m. - 7.45 p.m.	5
6.51 p.m. - 8.01 p.m.	7.45 p.m. - 8.25 p.m.	10
8.01 p.m. - 11.53 p.m.	8.25 p.m. - 12.09 a.m.	8

Timetable

<i>From Sau Mau Ping (Central)</i>	<i>From Kwun Tong MTR Station</i>	<i>Frequency minutes</i>
<i>Sundays and Public Holidays</i>		
5.50 a.m. – 6.30 a.m.	6.05 a.m. – 6.45 a.m.	10
6.30 a.m. – 9.02 a.m.	6.45 a.m. – 9.17 a.m.	8
9.02 a.m. – 10.12 a.m.	9.17 a.m. – 10.27 a.m.	5
10.12 a.m. – 11.22 a.m.	10.27 a.m. – 11.37 a.m.	10
<i>Sundays and Public Holidays</i>		
11.22 a.m. – 6.47 p.m.	11.37 a.m. – 7.02 p.m.	5
6.47 p.m. – 8.07 p.m.	7.02 p.m. – 8.22 p.m.	10
8.07 p.m. – 10.23 p.m.	8.22 p.m. – 10.38 p.m.	8
10.23 p.m. – 11.53 p.m.	10.38 p.m. – 12.08 a.m.	10

Faretable

70 cents per single journey

Journey Distance

3.1 km

Journey Time

12 minutes. Average speed 16.0 km/h

Vehicle Allocation/Carrying Capacity

6 Double Deckers of capacity not exceeding 125

Minimum number of passengers that can be carried during a peak hour in *each* direction: 1 290

Approved for one-man operation

Kowloon Urban Route No. 14*Route*

Yau Tong (Ko Chiu Road) to Jordan Road Ferry: via Ko Long Road, Ko Chiu Road, Lei Yue Mun Road, Kwun Tong Road, Prince Edward Road East, Ma Tau Chung Road, Ma Tau Wai Road, Chatham Road North, Gascoigne Road and Jordan Road.

Jordan Road Ferry to Yau Tong (Ko Chiu Road): via Jordan Road, Gascoigne Road, Chatham Road North, Ma Tau Wai Road, Ma Tau Chung Road, Prince Edward Road East, Kwun Tong Road, Lei Yue Mun Road and Ko Long Road.

Timetable

<i>From Yau Tong</i>	<i>From Jordan Road Ferry</i>	<i>Frequency minutes</i>
5.36 a.m. – 6.06 a.m.	6.16 a.m. – 7.06 a.m.	10
6.06 a.m. – 9.42 a.m.	7.06 a.m. – 10.30 a.m.	6
9.42 a.m. – 10.52 a.m.	10.30 a.m. – 11.40 a.m.	10
10.52 a.m. – 6.22 p.m.	11.40 a.m. – 7.10 p.m.	6
6.22 p.m. – 7.32 p.m.	7.10 p.m. – 8.20 p.m.	10
7.32 p.m. – 10.32 p.m.	8.20 p.m. – 11.26 p.m.	6
10.32 p.m. – 11.22 p.m.	11.26 p.m. – 12.06 a.m.	10
11.22 p.m. – 11.46 p.m.	12.06 a.m. – 12.30 a.m.	12

Faretable

\$1.20 per single journey

Journey Distance

12.9 km

Journey Time

43 minutes. Average speed 18.0 km/h

Vehicle Allocation/Carrying Capacity

16 Double Deckers of capacity not exceeding 125

Minimum number of passengers that can be carried during a peak hour in *each* direction: 1 200

Approved for one-man operation

Kowloon Urban Route No. 14A*Route***Yau Tong (Ko Chiu Road) to Kwun Tong (Yue Man Square):** via Ko Long Road, Ko Chiu Road, Lei Yue Mun Road, Kwun Tong Road, Hong Ning Road, Yue Man Square and Fu Yan Street.**Kwun Tong (Yue Man Square) to Yau Tong (Ko Chiu Road):** via Tung Yan Street, Kwun Tong Road, Lei Yue Mun Road, Ko Chiu Road and Ko Long Road.*Timetable**From Yau Tong**From Kwun Tong**Frequency
minutes**Mondays to Saturdays*

5.40 a.m. - 6.20 a.m.	6.03 a.m. - 6.43 a.m.	10
6.20 a.m. - 9.56 a.m.	6.43 a.m. - 10.19 a.m.	4/5
9.56 a.m. - 11.16 a.m.	10.19 a.m. - 11.39 a.m.	10
11.16 a.m. - 3.24 p.m.	11.39 a.m. - 3.02 p.m.	7/8
3.24 p.m. - 6.51 p.m.	3.02 p.m. - 7.14 p.m.	4/5
6.51 p.m. - 7.51 p.m.	7.14 p.m. - 8.14 p.m.	12
7.51 p.m. - 10.21 p.m.	8.14 p.m. - 10.44 p.m.	7/8
10.21 p.m. - 11.45 p.m.	10.44 p.m. - 12.08 a.m.	12

Sundays and Public Holidays

5.40 a.m. - 7.10 a.m.	6.03 a.m. - 7.33 a.m.	15
7.10 a.m. - 9.32 a.m.	7.33 a.m. - 9.55 a.m.	7/8
9.32 a.m. - 10.32 a.m.	9.55 a.m. - 10.55 a.m.	10
10.32 a.m. - 6.27 p.m.	10.55 a.m. - 6.50 p.m.	5
6.27 p.m. - 7.37 p.m.	6.50 p.m. - 8.00 p.m.	10
7.37 p.m. - 10.08 p.m.	8.00 p.m. - 10.31 p.m.	7/8
10.08 p.m. - 10.58 p.m.	10.31 p.m. - 11.21 p.m.	10
10.58 p.m. - 11.43 p.m.	11.21 p.m. - 12.06 a.m.	15

Faretable

70 cents per single journey

Journey Distance

3.6 km

Journey Time

17 minutes. Average speed 12.7 km/h

Vehicle Allocation/Carrying Capacity

10 Double Deckers of capacity not exceeding 125

Minimum number of passengers that can be carried during a peak hour in *each* direction: 1 500

Approved for one-man operation

Kowloon Urban Route No. 14B*Route***Ngau Tau Kok to Yau Tong:** via On Wah Street, On Tak Road, Ngau Tau Kok Road, Elegance Road, Lai Yip Street, Wai Yip Street, Kwun Tong Ferry Bus Terminus, Hoi Yuen Road, Kwun Tong Road, Lei Yue Mun Road, Yau Tong Road and Yan Wing Street.**Yau Tong to Ngau Tau Kok:** via Yan Wing Street, Yau Tong Road, Lei Yue Mun Road, Kwun Tong Road, Hoi Yuen Road, Wai Yip Street, Kwun Tong Ferry Bus Terminus, Wai Yip Street, Lai Yip Street, Elegance Road and Ngau Tau Kok Road.

*Timetable**From Ngau Tau Kok**From Yau Tong**Frequency
minutes**Mondays to Saturdays*

5.52 a.m. - 6.16 a.m.	5.59 a.m. - 6.23 a.m.	12
6.16 a.m. - 9.34 a.m.	6.23 a.m. - 9.47 a.m.	4/5
9.34 a.m. - 10.16 a.m.	9.47 a.m. - 10.41 a.m.	6
10.16 a.m. - 11.28 a.m.	10.41 a.m. - 11.53 a.m.	8
11.28 a.m. - 7.22 p.m.	11.53 a.m. - 7.55 p.m.	4/5
7.22 p.m. - 8.32 p.m.	7.55 p.m. - 8.51 p.m.	7
8.32 p.m. - 11.44 p.m.	8.51 p.m. - 11.51 p.m.	6
11.44 p.m. - 12.32 a.m.	11.51 p.m. - 12.27 a.m.	12

Sundays and Public Holidays

5.52 a.m. - 6.16 a.m.	5.59 a.m. - 6.23 a.m.	12
6.16 a.m. - 10.46 a.m.	6.23 a.m. - 10.29 a.m.	6
10.46 a.m. - 11.46 a.m.	10.29 a.m. - 11.29 a.m.	10
11.46 a.m. - 7.46 p.m.	11.29 a.m. - 7.29 p.m.	6
7.46 p.m. - 8.36 p.m.	7.29 p.m. - 8.19 p.m.	10
8.36 p.m. - 11.48 p.m.	8.19 p.m. - 11.43 p.m.	6
11.48 p.m. - 12.24 a.m.	11.43 p.m. - 12.31 a.m.	12

Faretable

80 cents per single journey

Journey Distance

5.2 km

Journey Time

Outward 19 minutes

Inward 18 minutes

Vehicle Allocation/Carrying Capacity

9 Double Deckers of capacity not exceeding 125

Minimum number of passengers that can be carried during a peak hour in *each* direction: 1 170

Approved for one-man operation

Kowloon Urban Route No. 14C*Route*

Kwun Tong (Yue Man Square) to Lei Yue Mun (Sam Ka Tsuen Ferry): via Tung Yan Street, Kwun Tong Road, Lei Yue Mun Road, Yau Tong Road, Yan Wing Street, Ko Chiu Road, Cha Kwo Ling Road and Shung Shun Street.

Lei Yue Mun (Sam Ka Tsuen Ferry) to Kwun Tong (Yue Man Square): via Tung Yuen Street, Yan Yue Wai, Shung Shun Street, Cha Kwo Ling Road, Ko Chiu Road, Yan Wing Street, Yau Tong Road, Lei Yue Mun Road, Kwun Tong Road, Hong Ning Road, Yue Man Square and Fu Yan Street.

*Timetable**From Kwun Tong**From Lei Yue Mun**Frequency
minutes**Mondays to Saturdays*

5.55 a.m. - 6.35 a.m.	5.45 a.m. - 6.15 a.m.	10
6.35 a.m. - 9.23 a.m.	6.15 a.m. - 9.43 a.m.	8
9.23 a.m. - 10.38 a.m.	9.43 a.m. - 10.58 a.m.	15
10.38 a.m. - 3.18 p.m.	10.58 a.m. - 3.38 p.m.	10

*Timetable**From Kwun Tong**From Lei Yue Mun**Frequency
minutes**Mondays to Saturdays*

3.18 p.m. - 6.30 p.m.	3.38 p.m. - 6.50 p.m.	8
6.30 p.m. - 7.45 p.m.	6.50 p.m. - 8.05 p.m.	15
7.45 p.m. - 10.45 p.m.	8.05 p.m. - 10.45 p.m.	10
10.45 p.m. - 12.25 a.m.	10.45 p.m. - 12.05 a.m.	20

Sundays and Public Holidays

5.55 a.m. - 9.25 a.m.	5.45 a.m. - 9.45 a.m.	10
9.25 a.m. - 10.40 a.m.	9.45 a.m. - 11.00 a.m.	15
10.40 a.m. - 6.24 p.m.	11.00 a.m. - 6.44 p.m.	8
6.24 p.m. - 7.39 p.m.	6.44 p.m. - 7.59 p.m.	15
7.39 p.m. - 10.39 p.m.	7.59 p.m. - 10.39 p.m.	10
10.39 p.m. - 12.19 a.m.	10.39 p.m. - 11.59 p.m.	20

Faretable

70 cents per single journey

Journey Distance

4.4 km

Journey Time

15 minutes. Average speed 17.6 km/h

Vehicle Allocation/Carrying Capacity

5 Double Deckers of capacity not exceeding 125

Minimum number of passengers that can be carried during a peak hour in *each* direction: 710

Approved for one-man operation

Kowloon Urban Express Route No. 14X*Route*

Yau Tong (Ko Chiu Road) to Jordan Road Ferry: via Ko Long Road, Ko Chiu Road, Lei Yue Mun Road, Kwun Tong Road, Lai Yip Street, Wai Yip Street, Road X, Airport Tunnel, East Kowloon Way, Chatham Road, Gascoigne Road and Jordan Road.

Jordan Road Ferry to Yau Tong (Ko Chiu Road): via Jordan Road, Gascoigne Road, Chatham Road, East Kowloon Way, Airport Tunnel, Road X, Wai Yip Street, Lai Yip Street, Kwun Tong Road, Lei Yue Mun Road and Ko Long Road.

*Timetable**From Yau Tong**From Jordan Road Ferry**Frequency
minutes**Mondays to Saturdays Only
(No Service on Public Holidays)*

6.00 a.m. - 9.50 a.m.	6.40 a.m. - 10.30 a.m.	10
3.00 p.m. - 6.50 p.m.	3.40 p.m. - 7.30 p.m.	10

Faretable

\$1.40 per single journey

No half fare for children

Student travel cards and bus coupons are not valid

Journey Distance

11.0 km

Journey Time

34 minutes. Average speed 19.4 km/h

Vehicle Allocation/Carrying Capacity

8 Double Deckers of capacity not exceeding 125

Minimum number of passengers that can be carried during a peak hour in *each* direction: 640

Approved for one-man operation

Kowloon Urban Route No. 15*Route***Hung Hom Ferry to Lam Tin (North):** via Gillies Avenue, Wuhu Street, Ma Tau Wai Road, San Lau Street, Chatham Road, Ma Tau Wai Road, Ma Tau Chung Road, Prince Edward Road, Kwun Tong Road, Lei Yue Mun Road, Kai Tin Road, Tak Tin Street and On Tin Street.**Lam Tin (North) to Hung Hom Ferry:** via Tak Tin Street, Kai Tin Road, Lei Yue Mun Road, Kwun Tong Road, Prince Edward Road, Ma Tau Chung Road, Ma Tau Wai Road, Chi Kiang Street, To Kwa Wan Road, Ma Tau Wai Road, Wuhu Street, Taku Street, Bulkeley Street, Ming On Street, Baker Street and Gillies Avenue.*Timetable*

<i>From Hung Hom Ferry</i>	<i>From Lam Tin (North)</i>	<i>Frequency minutes</i>
<i>Mondays to Saturdays</i>		
6.11 a.m. - 7.11 a.m.	5.30 a.m. - 6.10 a.m.	10
7.11 a.m. - 10.29 a.m.	6.10 a.m. - 9.40 a.m.	6
10.29 a.m. - 4.39 p.m.	9.40 a.m. - 3.50 p.m.	10
4.39 p.m. - 7.15 p.m.	3.50 p.m. - 6.26 p.m.	6
7.15 p.m. - 8.27 p.m.	6.26 p.m. - 7.38 p.m.	12
8.27 p.m. - 10.47 p.m.	7.38 p.m. - 10.18 p.m.	10
10.47 p.m. - 12.23 a.m.	10.18 p.m. - 11.42 p.m.	12
<i>Sundays and Public Holidays</i>		
6.14 a.m. - 6.50 a.m.	—	12
6.50 a.m. - 10.20 a.m.	5.35 a.m. - 9.35 a.m.	10
10.20 a.m. - 11.32 a.m.	9.35 a.m. - 10.47 a.m.	12
11.32 a.m. - 7.20 p.m.	10.47 a.m. - 6.35 p.m.	6
7.20 p.m. - 11.10 p.m.	6.35 p.m. - 10.05 p.m.	10
11.10 p.m. - 12.22 a.m.	10.05 p.m. - 11.41 p.m.	12

Faretable

90 cents per single journey

Journey Distance

11.4 km

Journey Time

43 minutes. Average speed 15.9 km/h

Vehicle Allocation/Carrying Capacity

16 Double Deckers of capacity not exceeding 125

Minimum number of passengers that can be carried during a peak hour in *each* direction: 1 150

Approved for one-man operation

Kowloon Urban Route No. 15A*Route*

Tsz Wan Shan (North) to Lam Tin (North): via Tsz Wan Shan Road, Wai Wah Street, Wan Wah Street, Shung Wah Street, Sheung Fung Street, Fung Tak Road, Po Kong Village Road, Choi Hung Road, Hammer Hill Road, Lung Cheung Road, flyover, Kwun Tong Road, Wai Yip Street, Kwun Tong Ferry Bus Terminus, Hoi Yuen Road, Kwun Tong Road, Lei Yue Mun Road, Kai Tin Road, Tak Tin Street and On Tin Street.

Lam Tin (North) to Tsz Wan Shan (North): via Tak Tin Street, Kai Tin Road, Lei Yue Mun Road, Kwun Tong Road, Hoi Yuen Road, Wai Yip Street, Kwun Tong Ferry Bus Terminus, Wai Yip Street, Kwun Tong Road, Lung Cheung Road, Hammer Hill Road, Choi Hung Road, Po Kong Village Road, Fung Tak Road, Sheung Fung Street, Wan Wah Street and Tsz Wan Shan Road.

Timetable

<i>From Lam Tin (North)</i>	<i>From Tsz Wan Shan (North)</i>	<i>Frequency minutes</i>
<i>Mondays to Saturdays</i>		
5.50 a.m. - 6.14 a.m.	5.54 a.m. - 6.30 a.m.	12
6.14 a.m. - 10.14 a.m.	6.30 a.m. - 11.18 a.m.	8
10.14 a.m. - 3.26 p.m.	11.18 a.m. - 3.42 p.m.	12
3.26 p.m. - 7.18 p.m.	3.42 p.m. - 7.18 p.m.	8
7.18 p.m. - 11.06 p.m.	7.18 p.m. - 10.42 p.m.	12
11.06 p.m. - 12.06 a.m.	10.42 p.m. - 12.12 a.m.	15
<i>Sundays and Public Holidays</i>		
5.50 a.m. - 6.38 a.m.	5.54 a.m. - 7.18 a.m.	12
6.38 a.m. - 10.38 a.m.	7.18 a.m. - 10.38 a.m.	10
10.38 a.m. - 11.38 a.m.	10.38 a.m. - 11.38 a.m.	15
11.38 a.m. - 7.28 p.m.	11.38 a.m. - 7.38 p.m.	10
7.28 p.m. - 8.58 p.m.	7.38 p.m. - 8.53 p.m.	15
8.58 p.m. - 10.48 p.m.	8.53 p.m. - 10.43 p.m.	10
10.48 p.m. - 12.03 a.m.	10.43 p.m. - 12.13 a.m.	15

Faretable

90 cents per single journey

Journey Distance

10.9 km

Journey Time

52 minutes. Average speed 12.6 km/h

Vehicle Allocation/Carrying Capacity

14 Double Deckers of capacity not exceeding 125

Vehicles fitted with retarders Minimum number of passengers that can be carried during a peak hour in *each* direction: 840

Approved for one-man operation

Kowloon Urban Route No. 15B*Route*

Kwun Tong Ferry to Lam Tin (North): via Hoi Yuen Road, Kwun Tong Road, Lei Yue Mun Road, Kai Tin Road, Tak Tin Street and On Tin Street.

Lam Tin (North) to Kwun Tong Ferry: via Tak Tin Street, Kai Tin Road, Lei Yue Mun Road, Kwun Tong Road, Hoi Yuen Road and Wai Yip Street.

Timetable

<i>From Kwun Tong Ferry</i>	<i>From Lam Tin</i>	<i>Frequency minutes</i>
<i>Mondays to Saturdays</i>		
5.57 a.m. - 6.27 a.m.	5.42 a.m. - 6.12 a.m.	10
6.27 a.m. - 10.52 a.m.	6.12 a.m. - 10.37 a.m.	5
10.52 a.m. - 11.32 a.m.	10.37 a.m. - 11.17 a.m.	10
11.32 a.m. - 3.32 p.m.	11.17 a.m. - 3.17 p.m.	8
3.32 p.m. - 8.02 p.m.	3.17 p.m. - 7.47 p.m.	5
8.02 p.m. - 11.22 p.m.	7.47 p.m. - 11.07 p.m.	10
11.22 p.m. - 12.10 a.m.	11.07 p.m. - 11.55 p.m.	12
<i>Sundays and Public Holidays</i>		
5.57 a.m. - 9.37 a.m.	5.42 a.m. - 9.22 a.m.	10
9.37 a.m. - 10.55 a.m.	9.22 a.m. - 10.40 a.m.	6
10.55 a.m. - 11.43 a.m.	10.40 a.m. - 11.28 a.m.	12
11.43 a.m. - 7.31 p.m.	11.28 a.m. - 7.16 p.m.	6
7.31 p.m. - 8.07 p.m.	7.16 p.m. - 7.52 p.m.	12
8.07 p.m. - 11.47 p.m.	7.52 p.m. - 11.32 p.m.	10
11.47 p.m. - 12.11 a.m.	11.32 p.m. - 11.56 p.m.	12

Faretable

70 cents per single journey

Journey Distance

3.5 km

Journey Time

12 minutes. Average speed 17.5 km/h

Vehicle Allocation/Carrying Capacity

6 Double Deckers of capacity not exceeding 125

Minimum number of passengers that can be carried during a peak hour in *each* direction: 1 380

Approved for one-man operation

Kowloon Urban Route No. 15C*Route*

Lam Tin (South) to Kwun Tong (Yue Man Square): via On Tin Street, Ping Tin Street, On Tin Street, Tak Tin Street, Kai Tin Road, Junk Bay Road, Lei Yue Mun Road, Kwun Tong Road, Hong Ning Road, Yue Man Square and Fu Yan Street.

Kwun Tong (Yue Man Square) to Lam Tin (South): via Tung Yan Street, Kwun Tong Road, Lei Yue Mun Road, Junk Bay Road, Kai Tin Road, Tak Tin Street and On Tin Street.

Timetable

<i>From Lam Tin</i>	<i>From Kwun Tong</i>	<i>Frequency minutes</i>
<i>Mondays to Saturdays</i>		
5.47 a.m. - 6.17 a.m.	6.00 a.m. - 6.30 a.m.	10
6.17 a.m. - 10.33 a.m.	6.30 a.m. - 10.46 a.m.	4/5
10.33 a.m. - 3.17 p.m.	10.46 a.m. - 3.30 p.m.	7/8
3.17 p.m. - 7.43 p.m.	3.30 p.m. - 7.56 p.m.	4/5

Timetable

<i>From Lam Tin</i>	<i>From Kwun Tong</i>	<i>Frequency minutes</i>
7.43 p.m. - 10.50 p.m.	7.56 p.m. - 11.03 p.m.	7/8
10.50 p.m. - 11.40 p.m.	11.03 p.m. - 11.53 p.m.	10

Sundays and Public Holidays

5.47 a.m. - 6.17 a.m.	6.00 a.m. - 6.30 a.m.	10
6.17 a.m. - 9.32 a.m.	6.30 a.m. - 9.45 a.m.	7/8
9.32 a.m. - 10.36 a.m.	9.45 a.m. - 10.49 a.m.	4/5
10.36 a.m. - 11.28 a.m.	10.49 a.m. - 11.41 a.m.	7/8
11.28 a.m. - 7.50 p.m.	11.41 a.m. - 8.03 p.m.	4/5
7.50 p.m. - 10.50 p.m.	8.03 p.m. - 11.03 p.m.	7/8
10.50 p.m. - 11.40 p.m.	11.03 p.m. - 11.53 p.m.	10

Faretable

60 cents per single journey

Journey Distance

3.0 km

Journey Time

11 minutes. Average speed 16.4 km/h

Vehicle Allocation/Carrying Capacity

6 Double Deckers of capacity not exceeding 125

Minimum number of passengers that can be carried during a peak hour in *each* direction: 1 365

Approved for one-man operation

Kowloon Urban Route No. 15M*Route***Lam Tin (North) to Kwun Tong MTR Station:** via Tak Tin Street, Kai Tin Road, Junk Bay Road, Lei Yue Mun Road and Kwun Tong Road.**Kwun Tong MTR Station to Lam Tin (North):** via Kwun Tong Road, Lei Yue Mun Road, Junk Bay Road, Kai Tin Road, Ping Tin Street and On Tin Street.*Timetable*

<i>From Lam Tin (North)</i>	<i>From Kwun Tong MTR Station</i>	<i>Frequency minutes</i>
<i>Mondays to Saturdays</i>		
5.50 a.m. - 6.12 a.m.	6.05 a.m. - 6.27 a.m.	7/8
6.12 a.m. - 10.37 a.m.	6.27 a.m. - 10.52 a.m.	5
10.37 a.m. - 11.37 a.m.	10.52 a.m. - 11.52 a.m.	10
11.37 a.m. - 3.22 p.m.	11.52 a.m. - 3.37 p.m.	7/8
3.22 p.m. - 7.17 p.m.	3.37 p.m. - 7.32 p.m.	5
7.17 p.m. - 8.17 p.m.	7.32 p.m. - 8.32 p.m.	10
8.17 p.m. - 10.52 p.m.	8.32 p.m. - 10.40 p.m.	7/8
10.52 p.m. - 11.55 p.m.	10.40 p.m. - 12.10 a.m.	10

Timetable

<i>From Lam Tin (North)</i>	<i>From Kwun Tong MTR Station</i>	<i>Frequency minutes</i>
<i>Sundays and Public Holidays</i>		
5.50 a.m. - 6.20 a.m.	6.05 a.m. - 6.35 a.m.	10
6.20 a.m. - 9.05 a.m.	6.35 a.m. - 9.20 a.m.	7½
9.05 a.m. - 10.45 a.m.	9.20 a.m. - 11.00 a.m.	5
10.45 a.m. - 11.35 a.m.	11.00 a.m. - 11.50 a.m.	10
11.35 a.m. - 7.10 p.m.	11.50 a.m. - 7.25 p.m.	5
7.10 p.m. - 8.10 p.m.	7.25 p.m. - 8.25 p.m.	10
8.10 p.m. - 10.25 p.m.	8.25 p.m. - 10.40 p.m.	7½
10.25 p.m. - 11.55 p.m.	10.40 p.m. - 12.10 a.m.	10

Faretable

60 cents per single journey

Journey Distance

2.1 km

Journey Time

10 minutes. Average speed 12.6 km/h

Vehicle Allocation/Carrying Capacity

6 Double Deckers of capacity not exceeding 125

Minimum number of passengers that can be carried during a peak hour in *each* direction: 1 380

Approved for one-man operation

Kowloon Urban Express Route No. 15X*Route*

Lam Tin (North) to Tsim Sha Tsui: via Tak Tin Street, Kai Tin Road, Lei Yue Mun Road, Kwun Tong Road, Lai Yip Street, Wai Yip Street, Road X, Airport Tunnel, East Kowloon Way, Chatham Road, Salisbury Road, Star Ferry bus terminus, Salisbury Road and Kowloon Park Drive.

Tsim Sha Tsui to Lam Tin (North): via Canton Road, Salisbury Road, Chatham Road South, Cheong Wan Road, Hong Chong Road, Flyover, Chatham Road North, East Kowloon Way, Airport Tunnel, Road X, Wai Yip Street, Lai Yip Street, Kwun Tong Road, Lei Yue Mun Road, Kai Tin Road, Tak Tin Street and On Tin Street.

Timetable

<i>From Lam Tin (North)</i>	<i>From Tsim Sha Tsui</i>	<i>Frequency minutes</i>
<i>Mondays to Saturdays</i> (No Service on Public Holidays)		
6.00 a.m. - 9.50 a.m.	6.40 a.m. - 10.30 a.m.	10
3.00 p.m. - 6.50 p.m.	3.40 p.m. - 7.30 p.m.	10

Faretable

\$1.40 per single journey

No half fare for children

Student travel cards and bus coupons are not valid

Journey Distance

11.8 km

Journey Time

35 minutes. Average speed 20.2 km/h

Vehicle Allocation/Carrying Capacity

8 Double Deckers of capacity not exceeding 125

Minimum number of passengers that can be carried during a peak hour in *each* direction: 640

Approved for one-man operation

Kowloon Urban Route No. 16*Route*

Lam Tin (North) to Tai Kok Tsui Ferry: via Tak Tin Street, On Tin Street, Ping Tin Street, Kai Tin Road, Junk Bay Road, Lei Yue Mun Road, Kwun Tong Road, Prince Edward Road, Argyle Street and Cherry Street.

Tai Kok Tsui Ferry to Lam Tin (North): via Pok Man Street, Tai Kok Tsui Road (New Carriageway), Beech Street, Anchor Street, Ash Street, Fuk Tsun Street, Mong Kok Road, Sai Yeung Choi Street, Argyle Street, Prince Edward Road, Kwun Tong Road, Lei Yue Mun Road, Junk Bay Road, Kai Tin Road, Ping Tin Street and On Tin Street.

Timetable

<i>From Lam Tin (North)</i>	<i>From Tai Kok Tsui Ferry</i>	<i>Frequency minutes</i>
<i>Mondays to Saturdays</i>		
5.42 a.m. - 6.30 a.m.	6.23 a.m. - 7.23 a.m.	12
6.30 a.m. - 9.12 a.m.	7.23 a.m. - 10.12 a.m.	6/7
9.12 a.m. - 2.42 p.m.	10.12 a.m. - 3.42 p.m.	10
2.42 p.m. - 6.03 p.m.	3.42 p.m. - 6.55 p.m.	6/7
6.03 p.m. - 7.03 p.m.	6.55 p.m. - 7.43 p.m.	12
7.03 p.m. - 10.23 p.m.	7.43 p.m. - 11.13 p.m.	10
10.23 p.m. - 11.23 p.m.	11.13 p.m. - 12.13 p.m.	15
<i>Sundays and Public Holidays</i>		
5.50 a.m. - 7.02 a.m.	6.28 a.m. - 7.52 a.m.	12
7.02 a.m. - 9.18 a.m.	7.52 a.m. - 10.00 a.m.	8
9.18 a.m. - 10.18 a.m.	10.00 a.m. - 11.00 a.m.	12
10.18 a.m. - 6.06 p.m.	11.00 a.m. - 6.46 p.m.	6/7
6.06 p.m. - 7.06 p.m.	6.46 p.m. - 7.46 p.m.	12
7.06 p.m. - 10.36 p.m.	7.46 p.m. - 11.16 p.m.	10
10.36 p.m. - 11.21 p.m.	11.16 p.m. - 12.01 a.m.	15

Faretable

\$1.20 per single journey

Journey Distance

12.1 km

Journey Time

48 minutes. Average speed 15.1 km/h

Vehicle Allocation/Carrying Capacity

16 Double Deckers of capacity not exceeding 125

Minimum number of passengers that can be carried during a peak hour in *each* direction: 1 030

Approved for one-man operation

Kowloon Urban Route No. 17*Route*

Oi Man to Kwun Tong (Yuet Wah Street): via Chung Hau Street, Fat Kwong Street, Sheung Foo Street, Sheung Shing Street, Tin Kwong Road, Ma Tau Wai Road, Ma Tau Chung Road, Prince Edward Road East, Kwun Tong Road, Hong Ning Road and Mut Wah Street.

Kwun Tong (Yuet Wah Street) to Oi Man: via Yuet Wah Street, Hip Wo Street, Mut Wah Street, Hong Ning Road, Kwun Tong Road, Prince Edward Road East, Ma Tau Chung Road, Ma Tau Wai Road, Tin Kwong Road, Sheung Shing Street, Sheung Foo Street, Fat Kwong Street, Chung Hau Street, Hau Man Street and Chung Hau Street.

Timetable

<i>From Oi Man</i>	<i>From Kwun Tong</i>	<i>Frequency minutes</i>
6.00 a.m. - 11.10 a.m.	6.10 a.m. - 10.30 a.m.	10
11.10 a.m. - 12.25 p.m.	10.30 a.m. - 11.45 a.m.	15
12.25 p.m. - 8.05 p.m.	11.45 a.m. - 7.25 p.m.	10
8.05 p.m. - 9.20 p.m.	7.25 p.m. - 8.40 p.m.	15
9.20 p.m. - 11.20 p.m.	8.40 p.m. - 10.40 p.m.	10
11.20 p.m. - 12.05 a.m.	10.40 p.m. - 12.10 a.m.	15

Faretable

90 cents per single journey

Journey Distance

9.5 km

Journey Time

36 minutes. Average speed 15.8 km/h

Vehicle Allocation/Carrying Capacity

8 Double Deckers of capacity not exceeding 125

Minimum number of passengers that can be carried during a peak hour in *each* direction: 630

Approved for one-man operation

Kowloon Urban Route No. 18*Route*

Lai Chi Kok (Bridge) to Oi Man: via Lai Chi Kok Beach Road, Cheung Sha Wan Road, Yen Chow Street, Lai Chi Kok Road, Boundary Street, Tai Kok Tsui Road, Cherry Street, Beech Street, Anchor Street, Ash Street, Fuk Tsun Street, Mong Kok Road, Sai Yeung Choi Street, Argyle Street, Waterloo Road, Pui Ching Road, Fat Kwong Street, Sheung Shing Street, Sheung Foo Street, Fat Kwong Street, Chung Hau Street, Hau Man Street and Chung Hau Street.

Oi Man to Lai Chi Kok (Bridge): via Chung Hau Street, Fat Kwong Street, Sheung Foo Street, Sheung Shing Street, Fat Kwong Street, Pui Ching Road, Waterloo Road, Argyle Street, Cherry Street, Tai Kok Tsui Road, Boundary Street, Hai Tan Street, Yen Chow Street, Cheung Sha Wan Road and unnamed road.

Timetable

<i>From Lai Chi Kok (Bridge)</i>	<i>From Oi Man</i>	<i>Frequency minutes</i>
6.00 a.m. - 10.00 a.m.	6.06 a.m. - 10.06 a.m.	12
10.25 a.m. - 11.25 a.m.	10.06 a.m. - 11.31 a.m.	20
11.25 a.m. - 7.01 p.m.	11.31 a.m. - 7.07 p.m.	12
7.26 p.m. - 8.26 p.m.	7.07 p.m. - 7.52 p.m.	20
8.26 p.m. - 11.14 p.m.	7.52 p.m. - 11.56 p.m.	12

Faretable

90 cents per single journey

Journey Distance

9.7 km

Journey Time

38 minutes. Average speed 15.3 km/h

Vehicle Allocation/Carrying Capacity

7 Double Deckers of capacity not exceeding 125

Minimum number of passengers that can be carried during a peak hour in *each* direction: 530

Approved for one-man operation

Kowloon Urban Route No. 19*Route***Ngok Yue Shan to Kwun Tong Ferry:** via Hong Lee Road, Kung Lok Road, Hong Ning Road, Yue Man Square, Tung Yan Street, Kwun Tong Road, Hoi Yuen Road and Wai Yip Street.**Kwun Tong Ferry to Ngok Yue Shan:** via Hoi Yuen Road, Kwun Tong Road, Hip Wo Street, Tung Yan Street, Yue Man Square, Hong Ning Road, Kung Lok Road and Hong Lee Road.*Timetable*

<i>From Ngok Yue Shan</i>	<i>From Kwun Tong Ferry</i>	<i>Frequency minutes</i>
<i>Mondays to Saturdays</i>		
6.15 a.m. - 6.30 a.m.	6.25 a.m. - 6.40 a.m.	15
6.30 a.m. - 10.00 a.m.	6.40 a.m. - 10.00 a.m.	10
10.00 a.m. - 11.30 a.m.	10.00 a.m. - 11.00 a.m.	15
11.30 a.m. - 12.30 p.m.	11.00 a.m. - 12.00 noon	20
12.30 p.m. - 4.00 p.m.	12.00 noon - 4.00 p.m.	15
4.00 p.m. - 8.30 p.m.	4.00 p.m. - 8.20 p.m.	10
8.30 p.m. - 9.30 p.m.	8.20 p.m. - 9.00 p.m.	20
9.30 p.m. - 11.00 p.m.	9.00 p.m. - 11.15 p.m.	15
<i>Sundays and Public Holidays</i>		
7.00 a.m. - 11.30 a.m.	7.15 a.m. - 11.00 a.m.	15
11.30 a.m. - 12.30 p.m.	11.00 a.m. - 12.00 noon	20
12.30 p.m. - 8.30 p.m.	12.00 noon - 8.00 p.m.	15
8.30 p.m. - 9.30 p.m.	8.00 p.m. - 9.00 p.m.	20
9.30 p.m. - 11.00 p.m.	9.00 p.m. - 11.15 p.m.	15

Faretable

60 cents per single journey

Journey Distance

2.4 km

Journey Time

10 minutes. Average speed 14.4 km/h

Vehicle Allocation/Carrying Capacity

1 Single Decker of capacity not exceeding 44 (Vehicle not exceeding 25 ft. 3 ins. length and 7 ft. 6 ins. width with wheelbase not exceeding 13 ft. 5 ins.)

1 Double Decker of capacity not exceeding 90 (Vehicle with wheelbase not exceeding 16 ft. 4 ins.)

Minimum number of passengers that can be carried during a peak hour in *each* direction: 360

Approved for one-man operation

Kowloon Urban Route No. 19A*Route*

Kwun Tong (Yuet Wah Street) to Kung Lok Road (Circular): via Yuet Wah Street, Hip Wo Street, Mut Wah Street, Hong Ning Road, Tung Ming Street, Kung Lok Road, Hong Ning Road and Mut Wah Street.

Timetable

<i>From Kwun Tong (Yuet Wah Street)</i>	<i>Frequency minutes</i>
6.00 a.m. - 6.30 a.m.	15
6.30 a.m. - 9.30 a.m.	10
9.30 a.m. - 11.15 a.m.	15
11.45 a.m. - 5.00 p.m.	15
5.00 p.m. - 8.00 p.m.	10
8.00 p.m. - 8.45 p.m.	15
9.15 p.m. - 11.15 p.m.	15

Faretable

60 cents per single journey

Journey Distance

2.3 km

Journey Time

10 minutes. Average speed 13.8 km/h

Vehicle Allocation/Carrying Capacity

1 Double Decker of capacity not exceeding 125

Minimum number of passengers that can be carried during a peak hour : 600

Approved for one-man operation

Kowloon Urban Route No. 21*Route*

Choi Wan to Kowloon City Ferry: via Clear Water Bay Road, Lung Cheung Road, Hammer Hill Road, Choi Hung Road, flyover, Prince Edward Road, Ma Tau Chung Road, Mok Cheung Street, To Kwa Wan Road and San Ma Tau Street.

Kowloon City Ferry to Choi Wan: via San Ma Tau Street, To Kwa Wan Road, Ma Tau Kok Road, Ma Tau Chung Road, Prince Edward Road, Choi Hung Road, Hammer Hill Road, Lung Cheung Road, Clear Water Bay Road, New Clear Water Bay Road, Choi Wan Estate access Road and Clear Water Bay Road.

Timetable

<i>From Choi Wan</i>	<i>From Kowloon City Ferry</i>	<i>Frequency minutes</i>
<i>Mondays to Saturdays</i>		
5.50 a.m. - 6.20 a.m.	6.19 a.m. - 6.59 a.m.	10
6.20 a.m. - 11.08 a.m.	6.59 a.m. - 10.35 a.m.	6
11.08 a.m. - 3.08 p.m.	10.35 a.m. - 3.35 p.m.	12
3.08 p.m. - 7.38 p.m.	3.35 p.m. - 7.05 p.m.	6
7.38 p.m. - 10.50 p.m.	7.05 p.m. - 11.17 p.m.	12
10.50 p.m. - 11.35 p.m.	11.17 p.m. - 12.02 a.m.	15

*Timetable**From Choi Wan**From Kowloon City Ferry**Frequency
minutes**Sundays and Public Holidays*

5.50 a.m. – 8.20 a.m.	6.19 a.m. – 8.49 a.m.	10
8.20 a.m. – 10.56 a.m.	8.49 a.m. – 10.25 a.m.	6
10.56 a.m. – 11.56 a.m.	10.25 a.m. – 11.25 a.m.	12
11.56 a.m. – 7.32 p.m.	11.25 a.m. – 7.01 p.m.	6
7.32 p.m. – 10.20 p.m.	7.01 p.m. – 11.01 p.m.	12
10.20 p.m. – 11.35 p.m.	11.01 p.m. – 12.01 a.m.	15

Faretable

80 cents per single journey

Journey Distance

6.0 km

Journey Time

28 minutes. Average speed 12.9 km/h

Vehicle Allocation/Carrying Capacity

11 Double Deckers of capacity not exceeding 125

Minimum number of passengers that can be carried during a peak hour in *each* direction; 1 180

Approved for one-man operation

Kowloon Urban Route No. 21M*Route*

Choi Hung MTR Station to Choi Wan (Circular): via Clear Water Bay Road, Lung Cheung Road, Clear Water Bay Road, New Clear Water Bay Road, Choi Wan Estate access road and Clear Water Bay Road.

*Timetable**From Choi Hung MTR Station**Frequency
minutes**Mondays to Saturdays*

6.06 a.m. – 6.51 a.m.	15
6.51 a.m. – 10.36 a.m.	7/8
10.36 a.m. – 3.21 p.m.	15
3.21 p.m. – 7.13 p.m.	7/8
7.13 p.m. – 11.58 p.m.	15

Sundays and Public Holidays

6.06 a.m. – 7.06 a.m.	15
7.06 a.m. – 10.36 a.m.	7/8
10.36 a.m. – 11.51 a.m.	15
11.51 a.m. – 7.13 p.m.	7/8
7.13 p.m. – 11.58 p.m.	15

Faretable

60 cents per single journey

(Choi Hung MTR Station to Choi Wan Commercial Complex—60 cents)

(Choi Wan Estate opposite Ming Lai House to Choi Hung MTR Station—60 cents)

Journey Distance

2.3 km

(Choi Hung MTR Station to Choi Wan Commercial Complex—1.5 km)

(Choi Wan Estate opposite Ming Lai House to Choi Hung MTR Station—1.1 km)

Journey Time

11 minutes. Average speed 14.7 km/h

Vehicle Allocation/Carrying Capacity

2 Double Deckers of capacity not exceeding 125

Minimum number of passengers that can be carried during a peak hour in *each* direction: 885

Approved for one-man operation

Kowloon Urban Route No. 23*Route*

Kwun Tong Ferry to Shun Lee (Circular): via Hoi Yuen Road, Hip Wo Street, Shun Lee Tsuen Road, Shun On Road, Lee On Road, New Clear Water Bay Road, Shun Lee Tsuen Road, Hip Wo Street, Hoi Yuen Road and Wai Yip Street.

Timetable

<i>From Kwun Tong Ferry</i>	<i>Frequency minutes</i>
<i>Mondays to Saturdays</i>	
6.17 a.m. - 10.30 a.m.	5/6
10.30 a.m. - 11.10 a.m.	10
11.10 a.m. - 3.42 p.m.	8
3.42 p.m. - 7.22 p.m.	5/6
7.22 p.m. - 8.22 p.m.	10
8.22 p.m. - 11.10 p.m.	8
11.10 p.m. - 11.55 p.m.	15

Additional journey will be operated from Shun On Estate from 6.00 a.m. to 6.24 a.m. every 6 minutes.

Sundays and Public Holidays

6.17 a.m. - 8.01 a.m.	8
8.01 a.m. - 10.35 a.m.	5/6
10.35 a.m. - 11.25 a.m.	10
11.25 a.m. - 7.02 p.m.	5/6
7.02 p.m. - 8.22 p.m.	10
8.22 p.m. - 11.10 p.m.	8
11.10 p.m. - 11.55 p.m.	15

Additional journey will be operated from Shun On Estate from 6.00 a.m. to 6.24 a.m. every 8 minutes

Faretable

70 cents per single journey

(Kwun Tong Ferry to Temporary Housing Area—70 cents)

(Shun On Estate to Kwun Tong Ferry—70 cents)

Journey Distance

7.6 km

(Kwun Tong Ferry to Temporary Housing Area—4.7 km)

(Shun On Estate to Kwun Tong Ferry—5.0 km)

Journey Time

28 minutes. Average speed 16.3 km/h

Vehicle Allocation/Carrying Capacity

6 Double Deckers of capacity not exceeding 125

Minimum number of passengers that can be carried during a peak hour in *each* direction: 1 150

Approved for one-man operation

Kowloon Urban Route No. 23M*Route*

Kwun Tong MTR Station to Shun Lee (Circular): via Kwun Tong Road, Tsui Ping Road, Hip Wo Street, Shun Lee Tsuen Road, Shun On Road, Lee On Road, New Clear Water Bay Road, Shun Lee Tsuen Road, Hip Wo Street and Kwun Tong Road.

Timetable

<i>From Kwun Tong MTR Station</i>	<i>Frequency minutes</i>
<i>Mondays to Saturdays</i>	
6.02 a.m. - 6.22 a.m.	10
6.22 a.m. - 10.42 a.m.	5
10.42 a.m. - 3.06 p.m.	12
3.06 p.m. - 8.01 p.m.	5
8.01 p.m. - 11.13 p.m.	12
11.13 p.m. - 12.13 a.m.	15

Additional journeys will be operated from Shun Lee from 5.43 a.m. to 6.07 a.m. every 12 minutes

Sundays and Public Holidays

6.03 a.m. - 8.51 a.m.	12
8.51 a.m. - 10.39 a.m.	6
10.39 a.m. - 11.39 a.m.	12
11.39 a.m. - 7.09 p.m.	6
7.09 p.m. - 10.57 p.m.	12
10.57 p.m. - 12.12 a.m.	15

Additional journeys will be operated from Shun Lee from 5.43 a.m. to 6.07 a.m. every 12 minutes

Faretable

70 cents per single journey

(Kwun Tong MTR Station to Temporary Housing Area—70 cents)

(Shun On Estate to Kwun Tong MTR Station—70 cents)

Journey Distance

6.5 km

(Kwun Tong MTR Station to Temporary Housing Area—3.8 km)

(Shun On Estate to Kwun Tong MTR Station—4.1 km)

Journey Time

30 minutes. Average speed 13.0 km/h

Vehicle Allocation/Carrying Capacity

7 Double Deckers of capacity not exceeding 125

Minimum number of passengers that can be carried during a peak hour in *each* direction: 1 400

Approved for one-man operation

Kowloon Urban Route No. 24K*Route*

Kai Yip to Mong Kok KCR Station (Circular): via Wang Chiu Road, Kai Cheung Road, Wai Yip Street, Kwun Tong Road, Prince Edward Road East, Prince Edward Road West, Sai Yee Street, Mong Kok Road, Sai Yeung Choi Street, Argyle Street, Prince Edward Road West, Prince Edward Road East, Kwun Tong Road, Wai Yip Street, flyover, Kai Cheung Road and Wang Chiu Road.

Timetable

<i>From Kai Yip</i>	<i>Frequency</i> minutes
<i>Mondays to Saturdays Only</i> (Public Holidays Excepted)	
6.45 a.m. - 10.35 a.m.	10
3.30 p.m. - 7.20 p.m.	10

Faretable

80 cents per single journey
(Kai Yip to Sai Yeung Choi Street—80 cents)
(Sai Yee Street to Kai Yip—80 cents)

Journey Distance

13.3 km
(Kai Yip to Sai Yeung Choi Street—6.7 km)
(Sai Yee Street to Kai Yip—7.3 km)

Journey Time

52 minutes. Average speed 15.4 km/h

Vehicle Allocation/Carrying Capacity

6 Double Deckers of capacity not exceeding 125
Minimum number of passengers that can be carried during a peak hour in *each* direction: 500
Approved for one-man operation

Kowloon Urban Route No. 25*Route*

Star Ferry to Kai Tak Airport (Cargo Terminal): via Salisbury Road, Chatham Road South, Cheong Wan Road, On Wan Road, Cheong Wan Road, Gillies Avenue, Wuhu Street, Ma Tau Wai Road, San Lau Street, Chatham Road North Ma Tau Wai Road, Ma Tau Chung Road, Prince Edward Road East, Flyover and Airport Service Road.

Kai Tak Airport (Cargo Terminal) to Star Ferry: via Airport Service Road, Prince Edward Road East, Ma Tau Chung Road, Ma Tau Wai Road, Chi Kiang Street, To Kwa Wan Road, Ma Tau Wai Road, Wuhu Street, Taku Street, Bulkeley Street, Ming On Street, Baker Street, Gillies Avenue, Cheong Wan Road, Chatham Road South and Salisbury Road.

Timetable

<i>From Star Ferry</i>	<i>From Kai Tak Airport</i>	<i>Frequency</i> minutes
<i>Mondays to Saturdays Only</i> (No Service on Public Holidays)		
6.35 a.m. - 11.15 p.m.	6.45 a.m. - 11.45 p.m.	20

Faretable

80 cents per single journey

Journey Distance

8.1 km

Journey Time

25 minutes. Average speed 19.4 km/h

Vehicle Allocation/Carrying Capacity

3 Double Deckers of capacity not exceeding 125

Minimum number of passengers that can be carried during a peak hour in *each* direction: 270

Approved for one-man operation

Kowloon Urban Route No. 26*Route*

Shun Tin to Lai Kok: via Shun On Road, Lee On Road, New Clear Water Bay Road, Clear Water Bay Road, Clear Water Bay Road, Prince Edward Road East, Ma Tau Chung Road, Ma Tau Wai Road, Chatham Road North, Gascoigne Road, Nathan Road, Cheung Sha Wan Road and Tonkin Street.

Lai Kok to Shun Tin: via Tonkin Street, Lai Chi Kok Road, Nathan Road, Gascoigne Road, Chatham Road North, Ma Tau Wai Road, Ma Tau Chung Road, Prince Edward Road East, Clear Water Bay Road, New Clear Water Bay Road, Shun Ching Street, Shun King Street, Lee On Road and Shun On Road.

Timetable

<i>From Shun Tin</i>	<i>From Lai Kok</i>	<i>Frequency minutes</i>
5.50 a.m. - 10.02 a.m.	6.00 a.m. - 10.12 a.m.	10/11
10.02 a.m. - 11.22 a.m.	10.12 a.m. - 11.32 noon	20
12.22 p.m. - 7.04 p.m.	11.32 noon - 7.14 p.m.	10/11
7.04 p.m. - 8.24 p.m.	7.14 p.m. - 8.34 p.m.	20
8.24 p.m. - 12.24 a.m.	8.34 p.m. - 12.04 a.m.	10/11

Faretable

\$1.20 per single journey

Journey Distance

13.2 km

Journey Time

48 minutes. Average speed 16.5 km/h

Vehicle Allocation/Carrying Capacity

10 Double Deckers of capacity not exceeding 125

Minimum number of passengers that can be carried during a peak hour in *each* direction: 580

Approved for one-man operation

Kowloon Urban Route No. 26M*Route*

Kwun Tong (Yuet Wah Street) to Choi Hung MTR Station (Circular): via Yuet Wah Street, Hip Wo Street, Shun Lee Tsuen Road, Shun On Road, Lee On Road, New Clear Water Bay Road, Clear Water Bay Road, roundabout, Clear Water Bay Road, New Clear Water Bay Road, Shun Ching Street, Shun King Street, Lee On Road, Shun On Road, Shun Tin Estate Bus Terminus, Shun On Road, Shun Lee Tsuen Road, Hip Wo Street and Yuet Wah Street.

Timetable

<i>From Kwun Tong</i>	<i>Frequency minutes</i>
<i>Mondays to Saturdays</i>	
6.00 a.m. – 9.52 a.m.	8
9.52 a.m. – 11.07 a.m.	15
11.07 a.m. – 3.37 p.m.	10
3.37 p.m. – 6.49 p.m.	8
6.49 p.m. – 8.19 p.m.	15
8.19 p.m. – 11.29 p.m.	10
<i>Sundays and Public Holidays</i>	
6.00 a.m. – 9.00 a.m.	10
9.00 a.m. – 9.56 a.m.	8
9.56 a.m. – 11.11 a.m.	15
11.11 a.m. – 6.47 p.m.	8
6.47 p.m. – 8.02 p.m.	15
8.02 p.m. – 11.22 p.m.	10

Faretable

80 cents per single journey

Kwun Tong (Yuet Wah Street) to Choi Wan—80 cents

Choi Hung MTR Station to Kwun Tong (Yuet Wah Street)—80 cents

Journey Distance

10.3 km

Kwun Tong (Yuet Wah Street) to Choi Wan—6.6 km

Choi Hung MTR Station to Kwun Tong (Yuet Wah Street)—4.7 km

Journey Time

35 minutes. Average speed 17.7 km/h

Vehicle Allocation/Carrying Capacity

5 Double Deckers of capacity not exceeding 125

Minimum number of passengers that can be carried during a peak hour in *each* direction: 740

Approved for one-man operation

Kowloon Urban Route No. 27K*Route*

Shun Tin to Mong Kok KCR Station (Circular): via Shun On Road, Lee On Road, New Clear Water Bay Road, Clear Water Bay Road, Prince Edward Road East, Prince Edward Road West, Sai Yee Street, Mong Kok Road, Sai Yeung Choi Street, Argyle Street, Prince Edward Road East, Clear Water Bay Road, New Clear Water Bay Road, Shun Ching Street, Shun King Street, Lee On Road and Shun On Road.

Timetable

<i>From Shun Tin</i>	<i>Frequency minutes</i>
<i>Mondays to Saturdays</i>	
6.00 a.m. – 10.00 a.m.	6
10.00 a.m. – 11.12 a.m.	12
11.12 a.m. – 3.12 p.m.	8
3.12 p.m. – 6.48 p.m.	6
6.48 p.m. – 7.48 p.m.	15
7.48 p.m. – 11.24 p.m.	8

<i>From Shun Tin</i>	<i>Frequency minutes</i>
<i>Sundays and Public Holidays</i>	
6.00 a.m. – 9.20 a.m.	8
9.20 a.m. – 10.14 a.m.	6
10.14 a.m. – 11.14 a.m.	12
11.14 a.m. – 6.50 p.m.	6
6.50 p.m. – 7.50 p.m.	12
7.50 p.m. – 10.54 p.m.	8
10.54 p.m. – 11.24 p.m.	10

Faretable

80 cents per single journey
(Shun Tin to Sai Yeung Choi Street—80 cents)
(Sai Yee Street to Shun Tin—80 cents)

Journey Distance

15.0 km
(Shun Tin to Sai Yeung Choi Street—8.3 km)
(Sai Yee Street to Shun Tin—7.4 km)

Journey Time

65 minutes. Average speed 15.3 km/h

Vehicle Allocation/Carrying Capacity

12 Double Deckers of capacity not exceeding 125
Minimum number of passengers that can be carried during a peak hour in *each* direction: 1 060
Approved for one-man operation

Kowloon Urban Route No. 28A*Route*

Lok Wah to Kwun Tong Ferry: via Lok Wah Estate access road, Chun Wah Road, Ngau Tau Kok Road, Elegance Road, Kwun Tong Road, Hoi Yuen Road and Wai Yip Street.

Kwun Tong Ferry to Lok Wah: via Hoi Yuen Road, Hip Wo Street, Tung Yan Street, Yue Man Square, Hong Ning Road, Ngau Tau Kok Road, Chun Wah Road and Lok Wah Estate access road.

Timetable

<i>From Lok Wah</i>	<i>From Kwun Tong Ferry</i>	<i>Frequency minutes</i>
6.00 a.m. – 9.48 a.m.	6.18 a.m. – 10.06 a.m.	12
10.13 a.m. – 11.13 a.m.	10.31 a.m. – 11.31 a.m.	20
11.13 a.m. – 6.49 p.m.	11.31 a.m. – 7.07 p.m.	12
7.14 p.m. – 8.14 p.m.	7.32 p.m. – 8.32 p.m.	20
8.14 p.m. – 11.50 p.m.	8.32 p.m. – 12.08 a.m.	12

Faretable

70 cents per single journey

Journey Distance

4.0 km

Journey Time

15 minutes. Average speed 16.0 km/h

Vehicle Allocation/Carrying Capacity

3 Double Deckers of capacity not exceeding 125

Minimum number of passengers that can be carried during a peak hour in *each* direction: 510

Approved for one-man operation

Kowloon Urban Route No. 29*Route***Shun Lee to Choi Hung:** via Lee On Road, New Clear Water Bay Road, Clear Water Bay Road, Lung Cheung Road and Hammer Hill Road.**Choi Hung to Shun Lee:** via Choi Hung Road, Hammer Hill Road, Lung Cheung Road, Clear Water Bay Road, New Clear Water Bay Road, Shun Ching Street, Shun King Street and Lee On Road.*Timetable*

<i>From Shun Lee</i>	<i>From Choi Hung</i>	<i>Frequency minutes</i>
<i>Mondays to Saturdays</i>		
5.50 a.m. - 6.30 a.m.	6.05 a.m. - 9.54 a.m.	10
6.30 a.m. - 9.54 a.m.	6.45 a.m. - 10.09 a.m.	4
9.54 a.m. - 3.06 p.m.	10.09 a.m. - 3.21 p.m.	8
3.06 p.m. - 6.58 p.m.	3.21 p.m. - 7.13 p.m.	4
6.58 p.m. - 11.54 p.m.	7.13 p.m. - 12.09 a.m.	8
<i>Sundays and Public Holidays</i>		
6.00 a.m. - 7.00 a.m.	6.15 a.m. - 7.15 a.m.	10
7.00 a.m. - 9.00 a.m.	7.15 a.m. - 9.15 a.m.	8
9.00 a.m. - 10.00 a.m.	9.15 a.m. - 10.15 a.m.	5
10.00 a.m. - 11.00 a.m.	10.15 a.m. - 11.15 a.m.	10
11.00 a.m. - 6.00 p.m.	11.15 a.m. - 6.15 p.m.	5
6.00 p.m. - 7.00 p.m.	6.15 p.m. - 7.15 p.m.	10
7.00 p.m. - 10.04 p.m.	7.15 p.m. - 10.19 p.m.	8
10.04 p.m. - 11.54 p.m.	10.19 p.m. - 12.09 a.m.	10

Faretable

70 cents per single journey

Journey Distance

3.9 km

Journey Time

12 minutes. Average speed 19.5 km/h

Vehicle Allocation/Carrying Capacity

8 Double Deckers of capacity not exceeding 125

Minimum number of passengers that can be carried during a peak hour in *each* direction: 1 550

Approved for one-man operation

New Territories Urban Route No. 30*Route***Chai Wan Kok (West) to Jordan Road Ferry:** via Tsuen King Circuit, Castle Peak Road, Sai Lau Kok Road, Castle Peak Road, Tai Ho Road, Sha Tsui Road, Texaco Road, Shing Mun Road, Castle Peak Road, Kwai Chung Road, Lai King Hill Road, King Cho Road, Cho Yiu Chuen Bus Terminus, King Cho Road, Lai King Hill Road, Princess Margaret Hospital Interchange, Kwai Chung Road, Lai Chi Kok Beach Road, Cheung Sha Wan Road, Tung Chau West Street, Castle Peak Road, Yen Chow Street, Lai Chi Kok Road, Shanghai Street and Jordan Road.

Jordan Road Ferry to Chai Wan Kok (West): via Jordan Road, Canton Road, Public Square Street, Shanghai Street, Argyle Street, Tong Mi Road, Tung Chau Street, Sycamore Street, Tai Kok Tsui Road, Boundary Street, Hoi Tan Street, Yen Chow Street, Un Chau Street, Hing Wah Street, Cheung Sha Wan Road, Kwai Chung Road, Princess Margaret Hospital Interchange, Lai King Hill Road, Kwai Fuk Road, Kwai Fong MTR Station, Kwai Yi Road, Kwai Foo Road, Kwai Chung Road, Castle Peak Road, Texaco Road, Sha Tsui Road, Tai Ho Road, Castle Peak Road, Tsuen King Circuit, On Yin Street and Tsuen King Circuit.

Timetable

<i>From Chai Wan Kok (West)</i>	<i>From Jordan Road Ferry</i>	<i>Frequency minutes</i>
—	6.13 a.m. – 7.37 a.m.	12
5.52 a.m. – 9.42 a.m.	7.37 a.m. – 9.47 a.m.	10
9.42 a.m. – 11.12 a.m.	9.47 a.m. – 11.17 a.m.	15
11.12 a.m. – 6.42 p.m.	11.17 a.m. – 6.47 p.m.	10
6.42 p.m. – 8.12 p.m.	6.47 p.m. – 8.17 p.m.	15
8.12 p.m. – 10.42 p.m.	8.17 p.m. – 11.17 p.m.	10
10.42 p.m. – 11.42 p.m.	11.17 p.m. – 12.02 a.m.	15

Faretable

<i>Inward</i>		<i>Outward</i>	
<i>Sec- tion No.</i>	<i>Chai Wan Kok (W) Tsuen Wan</i>	<i>Sec- tion No.</i>	<i>Jordan Road Ferry Lai King Estate Tsuen Wan Chai Wan Kok</i>
1	\$1.80	1	\$1.80
2	\$1.80	2	\$1.80 80¢
	\$1.20	3	\$1.80 80¢ 70¢

Journey Distance

18.3 km

Journey Time

68 minutes. Average speed 16.1 km/h

Vehicle Allocation/Carrying Capacity

15 Double Deckers of capacity not exceeding 125

Minimum number of passengers that can be carried during a peak hour in *each* direction: 720

Approved for one-man operation

New Territories Urban Route No. 31**Route**

Shek Lei to Tsuen Wan Ferry: via Tai Loong Street, Wo Yi Hop Road, Cheung Wing Road, Castle Peak Road, roundabout, Castle Peak Road, Texaco Road, Sha Tsui Road and Tai Ho Road.

Tsuen Wan Ferry to Shek Lei: via Tai Ho Road, Sha Tsui Road, Texaco Road, Shing Mun Road, Castle Peak Road, roundabout, Castle Peak Road, Wo Yi Hop Road and Tai Loong Street.

Timetable

<i>From Shek Lei</i>	<i>From Tsuen Wan Ferry</i>	<i>Frequency minutes</i>
<i>Mondays to Saturdays</i>		
6.00 a.m. – 6.30 a.m.	6.18 a.m. – 6.48 a.m.	10
6.30 a.m. – 10.45 a.m.	6.48 a.m. – 10.25 a.m.	7/8
10.45 a.m. – 11.57 a.m.	10.25 a.m. – 11.37 a.m.	12
11.57 a.m. – 3.37 p.m.	11.37 a.m. – 3.47 p.m.	10
3.37 p.m. – 7.37 p.m.	3.47 p.m. – 7.17 p.m.	7/8
7.37 p.m. – 8.49 p.m.	7.17 p.m. – 8.29 p.m.	12
8.49 p.m. – 10.39 p.m.	8.29 p.m. – 11.09 p.m.	10
10.39 p.m. – 11.54 p.m.	11.09 p.m. – 12.09 a.m.	15

<i>From Shek Lei</i>	<i>From Tsuen Wan Ferry</i>	<i>Frequency minutes</i>
<i>Sundays and Public Holidays</i>		
6.02 a.m. - 7.02 a.m.	6.20 a.m. - 7.32 a.m.	12
7.02 a.m. - 9.32 a.m.	7.32 a.m. - 9.42 a.m.	10
9.32 a.m. - 10.54 a.m.	9.42 a.m. - 10.35 a.m.	7 8
10.54 a.m. - 12.18 p.m.	10.35 a.m. - 11.59 a.m.	12
12.18 p.m. - 7.18 p.m.	11.59 a.m. - 7.00 p.m.	7/8
7.18 p.m. - 8.54 p.m.	7.00 p.m. - 8.24 p.m.	12
8.54 p.m. - 10.34 p.m.	8.24 p.m. - 11.04 p.m.	10
10.34 p.m. - 11.34 p.m.	11.04 p.m. - 11.49 p.m.	15

Faretable

70 cents per single journey

Journey Distance

3.9 km

Journey Time

15 minutes. Average speed 15.6 km/h

Vehicle Allocation/Carrying Capacity

5 Single Deckers of capacity not exceeding 70

Minimum number of passengers that can be carried during a peak hour in *each* direction: 350

Approved for one-man operation

New Territories Urban Route No. 31A**Route**

Shek Lei to Tsuen Wan West/Sham Tseng: via Tai Loong Street, Wo Yi Hop Road, Cheung Wing Road, Castle Peak Road, roundabout, Castle Peak Road, Texaco Road, Sha Tsui Road and Castle Peak Road.

Sham Tseng/Tsuen Wan West to Shek Lei: via Castle Peak Road, Sha Tsui Road, Texaco Road, Shing Mun Road, Castle Peak Road, roundabout, Castle Peak Road, Wo Yi Hop Road and Tai Loong Street.

Timetable

<i>From Shek Lei</i>	<i>From Tsuen Wan West/Sham Tseng</i>	<i>Frequency minutes</i>
<i>Mondays to Saturdays only (Public Holidays excepted)</i>		
* 6.12 a.m. - *8.24 a.m.	* 6.22 a.m. - *8.58 a.m.	12
8.36 a.m. - 9.12 a.m.	8.56 a.m. - 9.32 a.m.	12
12.00 noon - 7.00 p.m.	12.24 p.m. - 7.24 p.m.	12
7.00 p.m. - 8.00 p.m.	7.24 p.m. - 8.24 p.m.	15

*Journeys extended to operate to and from Sham Tseng

Faretable

90 cents per single journey

(Shek Lei/Tsuen Wan West—80 cents)

Journey Distance

10.8 km

(Shek Lei/Tsuen Wan West—6.0 km)

Journey Time

32 minutes. Average speed 20.3 km/h

(Shek Lei/Tsuen Wan West—20 minutes) (Average speed 18.0 km/h)

Vehicle Allocation/Carrying Capacity

6 Single Deckers of capacity not exceeding 70

Minimum number of passengers that can be carried during a peak hour in *each* direction: 250

Approved for one-man operation

New Territories Kowloon Urban Route No. 31B*Route***Sham Shui Po Ferry to Shek Lei:** via Yen Chow Street, Cheung Sha Wan Road, Castle Peak Road, Wo Yi Hop Road and Tai Loong Street.**Shek Lei to Sham Shui Po Ferry:** via Tai Loong Street, Wo Yi Hop Road, Castle Peak Road, Butterfly Valley Road, Castle Peak Road and Yen Chow Street.*Timetable**From Sham Shui Po Ferry**From Shek Lei**Frequency
minutes**Mondays to Saturdays*

6.11 a.m. - 6.56 a.m.	5.45 a.m. - 6.30 a.m.	7/8
6.56 a.m. - 9.27 a.m.	6.30 a.m. - 9.53 a.m.	5/6
9.27 a.m. - 10.57 a.m.	9.53 a.m. - 10.31 a.m.	7/8
10.57 a.m. - 12.07 p.m.	10.31 a.m. - 11.41 a.m.	10
12.07 p.m. - 12.30 p.m.	11.41 a.m. - 12.49 p.m.	7/8
12.30 p.m. - 7.43 p.m.	12.49 p.m. - 7.17 p.m.	5/6
7.43 p.m. - 12.13 a.m.	7.17 p.m. - 11.47 p.m.	7/8
12.13 a.m. - 12.33 a.m.	11.47 p.m. - 12.07 a.m.	10

Sundays and Public Holidays

6.26 a.m. - 9.55 a.m.	6.00 a.m. - 9.29 a.m.	7/8
9.55 a.m. - 10.57 a.m.	9.29 a.m. - 10.31 a.m.	5/6
10.57 a.m. - 12.07 p.m.	10.31 a.m. - 11.41 a.m.	7/8
12.07 p.m. - 7.51 p.m.	11.41 a.m. - 7.25 p.m.	5/6
7.51 p.m. - 12.13 a.m.	7.25 p.m. - 11.47 p.m.	7/8
12.13 a.m. - 12.33 a.m.	11.47 p.m. - 12.07 a.m.	10

Faretable

80 cents per single journey

Journey Distance

8.0 km

Journey Time

23 minutes. Average speed 20.9 km/h

Vehicle Allocation/Carrying Capacity

10 Double Deckers of capacity not exceeding 125

Minimum number of passengers that can be carried during a peak hour in *each* direction: 1 150

Approved for one-man operation

New Territories Urban Route No. 31M*Route***Kwai Fong MTR Station to Shek Lei:** via Kwai Yi Road, Kwai Foo Road, Kwai Chung Road, Castle Peak Road, roundabout, Cheung Wing Road, Wo Yi Hop Road and Tai Loong Street.**Shek Lei to Kwai Fong MTR Station:** via Tai Loong Street, Wo Yi Hop Road, Cheung Wing Road, Castle Peak Road, roundabout, Kwai Chung Road, Kwai Foo Road, Kwai Yan Road and Kwai Yi Road.

Timetable

<i>From Kwai Fong MTR Station</i>	<i>From Shek Lei</i>	<i>Frequency minutes</i>
<i>Mondays to Saturdays</i>		
6.10 a.m. - 6.40 a.m.	5.50 a.m. - 6.20 a.m.	10
6.40 a.m. - 10.33 a.m.	6.20 a.m. - 10.53 a.m.	6/7
10.33 a.m. - 11.33 a.m.	10.53 a.m. - 11.53 a.m.	15
11.33 a.m. - 3.33 p.m.	11.53 a.m. - 3.13 p.m.	10
3.33 p.m. - 7.20 p.m.	3.13 p.m. - 7.40 p.m.	6/7
7.20 p.m. - 8.20 p.m.	7.40 p.m. - 8.40 p.m.	15
8.20 p.m. - 11.10 p.m.	8.40 p.m. - 10.40 p.m.	10
11.10 p.m. - 12.10 a.m.	10.40 p.m. - 11.52 p.m.	12
<i>Sundays and Public Holidays</i>		
6.10 a.m. - 8.40 a.m.	5.50 a.m. - 8.20 a.m.	10
8.40 a.m. - 10.40 a.m.	8.20 a.m. - 11.00 a.m.	8
10.40 a.m. - 11.40 a.m.	11.00 a.m. - 12.00 noon	15
11.40 a.m. - 7.08 p.m.	12.00 noon - 7.28 p.m.	8
7.08 p.m. - 8.08 p.m.	7.28 p.m. - 8.28 p.m.	15
8.08 p.m. - 10.58 p.m.	8.28 p.m. - 10.28 p.m.	10
10.58 p.m. - 12.10 a.m.	10.28 p.m. - 11.52 p.m.	12

Faretable

70 cents per single journey

Journey Distance

3.4 km

Journey Time

15 minutes. Average speed 13.6 km/h

Vehicle Allocation/Carrying Capacity

Double Deckers of capacity not exceeding 125

Minimum number of passengers that can be carried during a peak hour in *each* direction: 970

Approved for one-man operation

New Territories Urban Route No. 32*Route*

Shek Wai Kok to Tai Kok Tsui Ferry: via Shek Wai Kok access road, Cheung Pei Shan Road, Cheung Pei Shan Interchange, Cheung Pei Shan Road, Wo Yi Hop Road, Tai Loong Street, Wo Yi Hop Road, Castle Peak Road, Butterfly Valley Road, Lai Chi Kok Road, Shanghai Street, Argyle Street and Cherry Street.

Tai Kok Tsui Ferry to Shek Wai Kok: via Pok Man Street, Tai Kok Tsui Road (New Carriageway), Beech Street, Cherry Street, Argyle Street, Shanghai Street, Lai Chi Kok Road, Boundary Street, Hai Tan Street, Yen Chow Street, Yee Kuk Street, Lai Chi Kok Road, Cheung Sha Wan Road, Lai Chi Kok Beach Road, Castle Peak Road, Wo Yi Hop Road, Cheung Pei Shan Road and Shek Wai Kok Estate access road.

Timetable

<i>From Shek Wai Kok</i>	<i>From Tai Kok Tsui Ferry</i>	<i>Frequency minutes</i>
<i>Mondays to Saturdays</i>		
—	6.18 a.m. - 6.38 a.m.	10
5.50 a.m. - 10.20 a.m.	6.38 a.m. - 11.08 a.m.	7/8
10.20 a.m. - 11.05 a.m.	11.08 a.m. - 11.53 a.m.	15

<i>From Shek Wai Kok</i>	<i>From Tai Kok Tsui Ferry</i>	<i>Frequency minutes</i>
<i>Mondays and Saturdays</i>		
11.05 a.m. – 4.05 p.m.	11.53 a.m. – 4.53 p.m.	12
4.05 p.m. – 7.05 p.m.	4.53 p.m. – 7.53 p.m.	7/8
7.05 p.m. – 8.20 p.m.	7.53 p.m. – 9.08 p.m.	15
8.20 p.m. – 11.32 p.m.	9.08 p.m. – 12.20 a.m.	12
<i>Sundays and Public Holidays</i>		
6.00 a.m. – 6.30 a.m.	6.20 a.m. – 7.05 a.m.	15
6.30 a.m. – 9.30 a.m.	7.05 a.m. – 10.29 a.m.	12
9.30 a.m. – 10.30 a.m.	10.29 a.m. – 11.19 a.m.	10
10.30 a.m. – 11.45 a.m.	11.19 a.m. – 12.34 p.m.	15
11.45 a.m. – 7.05 p.m.	12.34 p.m. – 7.54 p.m.	10
7.05 p.m. – 8.50 p.m.	7.54 p.m. – 9.24 p.m.	15
8.50 p.m. – 10.14 p.m.	9.24 p.m. – 10.48 p.m.	12
10.14 p.m. – 11.29 p.m.	10.48 p.m. – 12.18 a.m.	15

Faretable

\$1.20 per single journey

Journey Distance

12.7 km

Journey Time

44 minutes. Average speed 17.3 km/h

Vehicle Allocation/Carrying Capacity

13 Double Deckers of capacity not exceeding 125

Minimum number of passengers that can be carried during a peak hour in *each* direction: 940

Approved for one-man operation

New Territories Urban Route No. 32B**Route****Cheung Shan to Tsuen Wan Ferry:** via Cheung Shan Estate Road West, Cheung Shan Estate Road East, Cheung Pei Shan Road, Shek Wai Kok access road, Texaco Road, Sha Tsui Road and Tai Ho Road.**Tsuen Wan Ferry to Cheung Shan:** via Tai Ho Road, Sha Tsui Road, Texaco Road, Shek Wai Kok access road, Cheung Pei Shan Road, Cheung Pei Shan Interchange, Cheung Pei Shan Road and Cheung Shan Estate Road West.**Timetable**

<i>From Cheung Shan</i>	<i>From Tsuen Wan Ferry</i>	<i>Frequency minutes</i>
<i>Mondays to Saturdays</i>		
6.00 a.m. – 6.20 a.m.	6.20 a.m. – 6.40 a.m.	10
6.20 a.m. – 11.00 a.m.	6.40 a.m. – 10.40 a.m.	8
11.00 a.m. – 12.00 noon	10.40 a.m. – 11.40 a.m.	15
12.00 noon – 3.30 p.m.	11.40 a.m. – 3.50 p.m.	10
3.30 p.m. – 7.30 p.m.	3.50 p.m. – 7.10 p.m.	8
7.30 p.m. – 8.30 p.m.	7.10 p.m. – 8.10 p.m.	15
8.30 p.m. – 10.30 p.m.	8.10 p.m. – 11.00 p.m.	10
10.30 p.m. – 11.42 p.m.	11.00 p.m. – 12.00 midnight	12

*From Cheung Shan**From Tsuen Wan Ferry**Frequency
minutes**Sundays and Public Holidays*

6.00 a.m. – 8.20 a.m.	6.20 a.m. – 8.40 a.m.	10
8.20 a.m. – 11.00 a.m.	8.40 a.m. – 10.40 a.m.	8
11.00 a.m. – 12.00 noon	10.40 a.m. – 11.40 a.m.	15
12.00 noon – 7.28 p.m.	11.40 a.m. – 7.08 p.m.	8
7.28 p.m. – 8.28 p.m.	7.08 p.m. – 8.08 p.m.	15
8.28 p.m. – 10.28 p.m.	8.08 p.m. – 10.58 p.m.	10
10.28 p.m. – 11.40 p.m.	10.59 p.m. – 11.58 p.m.	12

Faretable

70 cents per single journey

Journey Distance

3.9 km

Journey Time

15 minutes. Average speed 15.6 km/h

Vehicle Allocation/Carrying Capacity

5 Double Deckers of capacity not exceeding 125

Minimum number of passengers that can be carried during a peak hour in *each* direction: 560

Approved for one-man operation

New Territories Urban Route No. 32M*Route***Cheung Shan to Tsuen Wan MTR Station:** via Cheung Shan Estate Road West, Cheung Shan Estate Road East, Cheung Pei Shan Road, Shek Wai Kok Estate access road, Texaco Road, Sha Tsui Road, Tai Ho Road, Castle Peak Road and Sai Lau Kok Road.**Tsuen Wan MTR Station to Cheung Shan:** via Sai Lau Kok Road, Shing Mun Road, Shek Wai Kok Estate access road, Cheung Pei Shan Road, Cheung Pei Shan Interchange, Cheung Pei Shan Road and Cheung Shan Estate Road West.*Timetable**From Cheung Shan**From Tsuen Wan MTR Station**Frequency
minutes**Mondays to Saturdays*

6.00 a.m. – 10.00 a.m.	6.10 a.m. – 10.10 a.m.	7/8
3.00 p.m. – 8.07 p.m.	3.12 p.m. – 8.19 p.m.	7/8

Sundays and Public Holidays

6.00 a.m. – 9.00 a.m.	6.12 a.m. – 9.12 a.m.	12
9.00 a.m. – 10.30 a.m.	9.12 a.m. – 10.42 a.m.	7/8
10.30 a.m. – 11.30 a.m.	10.42 a.m. – 11.42 a.m.	15
11.30 a.m. – 8.07 p.m.	11.42 a.m. – 8.19 p.m.	7/8

Faretable

70 cents per single journey

Journey Distance

4.0 km

Journey Time

9 minutes. Average speed 26.7 km/h

Vehicle Allocation/Carrying Capacity

3 Double Deckers of capacity not exceeding 125

Minimum number of passengers that can be carried during a peak hour in *each* direction: 880

Approved for one-man operation

New Territories Urban Route No. 32R*Route*

Tsuen Wan Ferry to Shing Mun Reservoir: via Tai Ho Road, Sha Tsui Road, Texaco Road, Texaco Road interchange, Shek Wai Kok Estate access road, Cheung Pei Shan Road. Cheung Pei Shan Interchange, Cheung Pei Shan Road, Lo Wai Road and Shing Mun Road.

Shing Mun Reservoir to Tsuen Wan Ferry: via Shing Mun Road, Lo Wai Road, Cheung Pei Shan Road, Cheung Shan Estate Road East, Shing Mun Road, Texaco Road Interchange, Texaco Road, Sha Tsui Road and Tai Ho Road.

Timetable

<i>From Tsuen Wan Ferry</i>	<i>From Shing Mun Reservoir</i>	<i>Frequency minutes</i>
<i>Sundays and Public Holidays only (Weather Permitting)</i>		
8.00 a.m. - 10.40 a.m.	8.20 a.m. - 11.00 a.m.	20
10.40 a.m. - 11.40 a.m.	11.00 a.m. - 12.00 noon	30
11.40 a.m. - 6.40 p.m.	12.00 noon - 7.00 p.m.	20

Service may be cancelled or curtailed at short notice.

Frequency may be adjusted to suit traffic requirements

Faretable

\$1.80 per single journey

No half fare for children

Student travel cards and bus coupons are not valid

Journey Distance

5.6 km

Journey Time

16 minutes. Average speed 21.0 km/h

Vehicle Allocation/Carrying Capacity

2 Single Deckers of capacity not exceeding 70 and not exceeding 9.1 metres in length or 2.4 metres in width

Minimum number of passengers that can be carried during a peak hour in *each* direction: 150

Approved for one-man operation

New Territories Urban Route No. 33*Route*

Sham Shui Po Ferry to Tsuen Wan Ferry: via Yen Chow Street, Cheung Sha Wan Road, Kwai Chung Road, Kwai Foo Road, Hing Fong Road, Kwai Hing Road, Wo Tong Tsui Street, Tai Wo Hau Road, Texaco Road, Sha Tsui Road and Tai Ho Road.

Tsuen Wan Ferry to Sham Shui Po Ferry: via Tai Ho Road, Sha Tsui Road, Texaco Road, Tai Wo Hau Road, Sheung Kok Street, Tai Wo Hau Road, Wo Tong Tsui Street, Kwai Hing Road, Hing Fong Road, Kwai On Road, Kwai Chung Road, Lai Chi Kok Beach Road, Cheung Sha Wan Road, Tung Chau West Street, Castle Peak Road and Yen Chow Street.

Timetable

<i>From Sham Shui Po Ferry</i>	<i>From Tsuen Wan Ferry</i>	<i>Frequency minutes</i>
<i>Mondays to Saturdays</i>		
6.00 a.m. - 6.30 a.m.	6.00 a.m. - 6.30 a.m.	10
6.30 a.m. - 10.30 a.m.	6.30 a.m. - 11.12 a.m.	6
10.30 a.m. - 11.34 a.m.	11.12 a.m. - 12.16 p.m.	8
11.34 a.m. - 7.28 p.m.	12.16 p.m. - 8.10 p.m.	6
7.28 p.m. - 8.24 p.m.	8.10 p.m. - 9.06 p.m.	8
8.24 p.m. - 11.24 p.m.	9.06 p.m. - 11.40 p.m.	6/7
11.24 p.m. - 12.24 a.m.	11.40 p.m. - 12.30 a.m.	10
<i>Sundays and Public Holidays</i>		
6.00 a.m. - 7.00 a.m.	6.00 a.m. - 7.00 a.m.	10
7.00 a.m. - 10.30 a.m.	7.00 a.m. - 11.12 a.m.	6
10.30 a.m. - 11.34 a.m.	11.12 a.m. - 12.16 p.m.	8
11.34 a.m. - 7.28 p.m.	12.16 p.m. - 8.10 p.m.	6
7.28 p.m. - 8.24 p.m.	8.10 p.m. - 9.06 p.m.	8
8.24 p.m. - 11.24 p.m.	9.06 p.m. - 11.40 p.m.	6/7
11.24 p.m. - 12.24 a.m.	11.40 p.m. - 12.30 a.m.	10

Faretable

90 cents per single journey

Journey Distance

11.9 km

Journey Time

37 minutes. Average speed 19.3 km/h

Vehicle Allocation/Carrying Capacity

14 Double Deckers of capacity not exceeding 125

Minimum number of passengers that can be carried during a peak hour in *each* direction: 1 150

Approved for one-man operation

New Territories Urban Route No. 33A*Route*

Tsuen Wan Ferry to Tai Kok Tsui Ferry: via Tai Ho Road, Sha Tsui Road, Texaco Road, Tai Wo Hau Road, Sheung Kok Street, Tai Wo Hau Road, Wo Tong Tsui Street, Kwai Hing Road, Hing Fong Road, Kwai On Road, Kwai Chung Road, Lai Chi Kok Beach Road, Cheung Sha Wan Road, Nathan Road, Mong Kok Road, Sai Yeung Choi Street, Argyle Street and Cherry Street.

Tai Kok Tsui Ferry to Tsuen Wan Ferry: via Pok Man Street, Tai Kok Tsui Road (New Carriageway), Beech Street, Cherry Street, Shanghai Street, Lai Chi Kok Road, Prince Edward Road, Tai Nan Street, Cedar Street, Yu Chau Street, Yen Chow Street, Cheung Sha Wan Road, Kwai Chung Road, Kwai Foo Road, Hing Fong Road, Kwai Hing MTR Station access road, Kwai Hing Road, Wo Tong Tsui Street, Tai Wo Hau Road, Texaco Road, Sha Tsui Road and Tai Ho Road.

Timetable

<i>From Tsuen Wan Ferry</i>	<i>From Tai Kok Tsui Ferry</i>	<i>Frequency minutes</i>
5.55 a.m. - 9.45 a.m.	6.50 a.m. - 9.40 a.m.	10
9.45 a.m. - 11.15 a.m.	9.40 a.m. - 11.10 a.m.	15
11.15 a.m. - 6.45 p.m.	11.10 a.m. - 6.40 p.m.	10
6.45 p.m. - 8.15 p.m.	6.40 p.m. - 8.10 p.m.	15
8.15 p.m. - 11.15 p.m.	8.10 p.m. - 12.10 a.m.	10

Faretable

\$1.20 per single journey

Journey Distance

14.1 km

Journey Time

50 minutes. Average speed 16.9 km/h

Vehicle Allocation/Carrying Capacity

11 Double Deckers of capacity not exceeding 125

Minimum number of passengers that can be carried during a peak hour in *each* direction: 660

Approved for one-man operation

New Territories Urban Route No. 34*Route*

Tsuen Wan West to Kwai Shing (East) (Circular): via Castle Peak Road, Sha Tsui Road, Tai Ho Road, Yeung Uk Road, Texaco Road, Tai Wo Hau Road, Sheung Kok Street, Tai Wo Hau Road, Kwai Shing Circuit, Kwai Luen Road, Kwai Shing Circuit, Tai Wo Hau Road, Texaco Road, Yeung Uk Road, Tai Ho Road, Sha Tsui Road and Castle Peak Road.

Timetable

<i>From Tsuen Wan West</i>	<i>Frequency minutes</i>
<i>Mondays to Saturdays</i>	
6.30 a.m. - 10.30 a.m.	10
10.30 a.m. - 11.45 a.m.	15
11.45 a.m. - 7.25 p.m.	10
7.25 p.m. - 8.40 p.m.	15
8.40 p.m. - 11.00 p.m.	10
11.00 p.m. - 12.00 midnight	15

(Additional journeys from Kwai Shing (Central) to Tsuen Wan West every 10 minutes between 6.05 a.m. and 6.45 a.m.)

Sundays and Public Holidays

6.48 a.m. - 10.24 a.m.	12
10.24 a.m. - 11.24 a.m.	20
11.24 a.m. - 7.24 p.m.	12
7.24 p.m. - 8.24 p.m.	20
8.24 p.m. - 10.36 p.m.	12
10.36 p.m. - 11.21 p.m.	15

(Additional journeys from Kwai Shing (Central) to Tsuen Wan West every 12 minutes between 6.24 a.m. and 7.00 a.m.)

Faretable

80 cents per single journey

(Tsuen Wan West to Kwai Shing (East)—80 cents)

(Kwai Shing (South) Polyclinic to Tsuen Wan West—80 cents)

Journey Distance

14.5 km

(Tsuen Wan West to Kwai Shing (East)—8.2 km

(Kwai Shing (South) Polyclinic to Tsuen Wan West—7.7 km

Journey Time

45 minutes. Average speed 19.3 km/h

Vehicle Allocation/Carrying Capacity

5 Single Deckers of capacity not exceeding 70

Minimum number of passengers that can be carried during a peak hour: 360

Approved for one-man operation

New Territories Urban Route No. 34A*Route***Kwai Shing (East) to Tsuen Wan Ferry:** via Kwai Shing Circuit, Tai Wo Hau Road, Texaco Road, Sha Tsui Road and Tai Ho Road.**Tsuen Wan Ferry to Kwai Shing (East):** via Tai Ho Road, Sha Tsui Road, Texaco Road, Tai Wo Hau Road, Sheung Kok Street, Tai Wo Hau Road and Kwai Shing Circuit.*Timetable*

<i>From Kwai Shing (East)</i>	<i>From Tsuen Wan Ferry</i>	<i>Frequency minutes</i>
6.02 a.m. - 10.37 a.m.	6.02 a.m. - 10.57 a.m.	7/8
10.37 a.m. - 11.25 a.m.	10.57 a.m. - 11.45 a.m.	12
11.25 a.m. - 7.35 p.m.	11.45 a.m. - 8.00 p.m.	7/8
7.35 p.m. - 8.23 p.m.	8.00 p.m. - 8.48 p.m.	12
8.23 p.m. - 11.17 p.m.	8.48 p.m. - 11.35 p.m.	7/8
11.17 p.m. - 11.53 p.m.	11.35 p.m. - 12.11 a.m.	12

Faretable

70 cents per single journey

Journey Distance

4.0 km

Journey Time

14 minutes. Average speed 17.1 km/h

Vehicle Allocation/Carrying Capacity

5 Single Deckers of capacity not exceeding 70

Minimum number of passengers that can be carried during a peak hour in *each* direction: 350

Approved for one-man operation

New Territories Urban Route No. 35*Route***Tsuen Wan Ferry to Shek Yam:** via Tai Ho Road, Sha Tsui Road, Texaco Road, Shing Mun Road, Castle Peak Road, roundabout, Lei Muk Road, Tung Chi Street, Shek Yam Road, Shek Yi Road, Wo Yi Hop Road and Shek Yam Road.**Shek Yam to Tsuen Wan Ferry:** via Shek Yam Road, Shek Yi Road, Wo Yi Hop Road, Cheung Wing Road, Castle Peak Road, roundabout, Castle Peak Road, Texaco Road, Sha Tsui Road and Tai Ho Road.*Timetable*

<i>From Shek Yam</i>	<i>From Tsuen Wan Ferry</i>	<i>Frequency minutes</i>
<i>Mondays to Saturdays</i>		
6.00 a.m. - 6.20 a.m.	6.18 a.m. - 6.38 a.m.	10
6.20 a.m. - 10.35 a.m.	6.38 a.m. - 10.53 a.m.	7/8
10.35 a.m. - 11.47 a.m.	10.53 a.m. - 12.17 p.m.	12
11.47 a.m. - 3.27 p.m.	12.17 p.m. - 3.37 p.m.	10

<i>From Shek Yam</i>	<i>From Tsuen Wan Ferry</i>	<i>Frequency minutes</i>
<i>Mondays to Saturdays</i>		
3.27 p.m. - 7.27 p.m.	3.37 p.m. - 7.45 p.m.	7/8
7.27 p.m. - 8.39 p.m.	7.45 p.m. - 9.09 p.m.	12
8.39 p.m. - 10.29 p.m.	9.09 p.m. - 10.59 p.m.	10
10.29 p.m. - 11.59 p.m.	10.59 p.m. - 12.14 a.m.	15
<i>Sundays and Public Holidays</i>		
6.00 a.m. - 7.00 a.m.	6.18 a.m. - 7.30 a.m.	12
7.00 a.m. - 9.30 a.m.	7.30 a.m. - 9.40 a.m.	10
9.30 a.m. - 10.22 a.m.	9.40 a.m. - 10.41 a.m.	7/8
10.22 a.m. - 11.46 a.m.	10.41 a.m. - 12.05 p.m.	12
11.46 a.m. - 7.01 p.m.	12.05 p.m. - 7.19 p.m.	7/8
7.01 p.m. - 8.13 p.m.	7.19 p.m. - 8.43 p.m.	12
8.13 p.m. - 10.33 p.m.	8.43 p.m. - 11.03 p.m.	10
10.33 p.m. - 12.03 a.m.	11.03 p.m. - 12.18 a.m.	15

Faretable

70 cents per single journey

Journey Distance

4.4 km

Journey Time

15 minutes. Average speed 17.6 km/h

Vehicle Allocation/Carrying Capacity

5 Double Deckers of capacity not exceeding 125

Minimum number of passengers that can be carried during a peak hour in *each* direction: 490

Approved for one-man operation

New Territories Urban Route No. 35A*Route*

Sham Shui Po Ferry to Shek Yam: via Yen Chow Street, Cheung Sha Wan Road, Kwai Chung Road, Castle Peak Road, roundabout, Lei Muk Road, Tung Chi Street, Shek Yam Road, Shek Yi Road, Wo Yi Hop Road and Shek Yam Road.

Shek Yam to Sham Shui Po Ferry: via Shek Yam Road, Shek Yi Road, Wo Yi Hop Road, Cheung Wing Road, Castle Peak Road, roundabout, Kwai Chung Road, Lai Chi Kok Beach Road, Cheung Sha Wan Road, Tung Chau West Street, Castle Peak Road, Tonkin Street, Cheung Sha Wan Road and Yen Chow Street.

Timetable

<i>From Sham Shui Po Ferry</i>	<i>From Shek Yam</i>	<i>Frequency minutes</i>
<i>Mondays to Saturdays</i>		
6.25 a.m. - 10.57 a.m.	6.00 a.m. - 10.30 a.m.	7/8
10.57 a.m. - 11.57 a.m.	10.30 a.m. - 11.30 a.m.	10
11.57 a.m. - 8.12 p.m.	11.30 a.m. - 7.27 p.m.	7/8
8.12 p.m. - 8.52 p.m.	7.27 p.m. - 8.27 p.m.	10
8.52 p.m. - 11.00 p.m.	8.27 p.m. - 10.34 p.m.	7/8
11.00 p.m. - 12.20 a.m.	10.34 p.m. - 11.54 p.m.	10

<i>From Sham Shui Po Ferry</i>	<i>From Shek Yam</i>	<i>Frequency minutes</i>
<i>Sundays and Public Holidays</i>		
6.25 a.m. - 7.55 a.m.	6.00 a.m. - 7.30 a.m.	10
7.55 a.m. - 10.48 a.m.	7.30 a.m. - 10.22 a.m.	7/8
10.48 a.m. - 12.08 p.m.	10.22 a.m. - 11.42 a.m.	10
12.08 p.m. - 7.53 p.m.	11.42 a.m. - 7.27 p.m.	7/8
7.53 p.m. - 9.13 p.m.	7.27 p.m. - 8.47 p.m.	10
9.13 p.m. - 10.50 p.m.	8.47 p.m. - 10.25 p.m.	7/8
10.50 p.m. - 12.10 a.m.	10.25 p.m. - 11.45 p.m.	10

Faretable

90 cents per single journey

Journey Distance

10.0 km

Journey Time

24 minutes. Average speed 25.0 km/h

Vehicle Allocation/Carrying Capacity

8 Double Deckers of capacity not exceeding 125

Minimum number of passengers that can be carried during a peak hour in *each* direction: 805

Approved for one-man operation

New Territories Urban Route No. 36*Route*

Tsuen Wan Ferry to Lei Muk Shue: via Tai Ho Road, Sha Tsui Road, Texaco Road, Shing Mun Road, Castle Peak Road, Kwok Shui Road, roundabout, Cheung Wing Road, Wo Yi Hop Road and Ngong Hom Road.

Lei Muk Shue to Tsuen Wan Ferry: via Lai Shu Road, Wo Yi Hop Road, Cheung Wing Road, roundabout, Kwok Shui Road, Texaco Road, Sha Tsui Road, Tai Ho Road and Access road to New Tsuen Wan Ferry Bus Terminus.

Timetable

<i>From Lei Muk Shue</i>	<i>From Tsuen Wan Ferry</i>	<i>Frequency minutes</i>
<i>Mondays to Saturdays</i>		
6.00 a.m. - 6.30 a.m.	6.18 a.m. - 6.20 a.m.	10
6.30 a.m. - 10.30 a.m.	6.28 a.m. - 10.51 a.m.	7/8
10.30 a.m. - 11.30 a.m.	10.51 a.m. - 11.51 a.m.	12
11.30 a.m. - 7.00 p.m.	11.51 a.m. - 7.21 p.m.	7/8
7.00 p.m. - 8.24 p.m.	7.21 p.m. - 8.33 p.m.	12
8.24 p.m. - 10.44 p.m.	8.33 p.m. - 11.03 p.m.	10
10.44 p.m. - 11.59 p.m.	11.03 p.m. - 12.18 a.m.	15
<i>Sundays and Public Holidays</i>		
6.00 a.m. - 7.00 a.m.	6.18 a.m. - 7.28 a.m.	10
7.00 a.m. - 10.30 a.m.	7.28 a.m. - 10.51 a.m.	7/8
10.30 a.m. - 11.30 a.m.	10.51 a.m. - 11.51 a.m.	12
11.30 a.m. - 7.00 p.m.	11.51 a.m. - 7.21 p.m.	7/8
7.00 p.m. - 8.24 p.m.	7.21 p.m. - 8.33 p.m.	12
8.24 p.m. - 10.44 p.m.	8.33 p.m. - 11.03 p.m.	10
10.44 p.m. - 11.59 p.m.	11.03 p.m. - 12.18 a.m.	15

Faretable

70 cents per single journey

Journey Distance

4.8 km

Journey Time

18 minutes. Average speed 16.0 km/h

Vehicle Allocation/Carrying Capacity

6 Double Deckers of capacity not exceeding 125

Minimum number of passengers that can be carried during a peak hour in *each* direction: 820

Approved for one-man operation

New Territories Urban Route No. 36A*Route***Sham Shui Po Ferry to Lei Muk Shue:** via Yen Chow Street, Cheung Sha Wan Road, Kwai Chung Road, Castle Peak Road, roundabout, Lei Muk Road, Wo Yi Hop Road and Ngong Hom Road.**Lei Muk Shue to Sham Shui Po Ferry:** via Lei Shue Road, Wo Yi Hop Road, Cheung Wing Road, Castle Peak Road roundabout, Kwai Chung Road, Lai Chi Kok Beach Road, Cheung Sha Wan Road, Tung Chau West Street, Castle Peak Road, Tonkin Street, Cheung Sha Wan Road and Yen Chow Street.*Timetable*

<i>From Lei Muk Shu</i>	<i>From Sham Shui Po Ferry</i>	<i>Frequency minutes</i>
<i>Mondays to Saturdays</i>		
5.50 a.m. - 6.30 a.m.	6.26 a.m. - 7.06 a.m.	10
6.30 a.m. - 10.30 a.m.	7.06 a.m. - 11.06 a.m.	6
10.30 a.m. - 11.20 a.m.	11.06 a.m. - 11.56 a.m.	10
11.20 a.m. - 4.00 p.m.	11.56 p.m. - 4.36 p.m.	8
4.00 p.m. - 7.30 p.m.	4.36 p.m. - 8.06 p.m.	6
7.30 p.m. - 8.20 p.m.	8.06 p.m. - 8.56 p.m.	10
8.20 p.m. - 10.36 p.m.	8.56 p.m. - 11.12 p.m.	8
10.36 p.m. - 11.36 p.m.	11.12 p.m. - 12.12 a.m.	12
<i>Sundays and Public Holidays</i>		
5.50 a.m. - 7.02 a.m.	6.26 a.m. - 7.38 a.m.	12
7.02 a.m. - 9.34 a.m.	7.38 a.m. - 10.10 a.m.	8
9.34 a.m. - 10.34 a.m.	10.10 a.m. - 11.10 a.m.	6
10.34 a.m. - 11.34 a.m.	11.10 a.m. - 12.10 p.m.	10
11.34 a.m. - 7.04 p.m.	12.10 p.m. - 7.40 p.m.	6
7.04 p.m. - 8.04 p.m.	7.40 p.m. - 8.40 p.m.	12
8.04 p.m. - 10.12 p.m.	8.40 p.m. - 10.48 p.m.	8
10.12 p.m. - 11.36 p.m.	10.48 p.m. - 12.12 a.m.	12

Faretable

90 cents per single journey

Journey Distance

10.1 km

Journey Time

32 minutes. Average speed 18.9 km/h

Vehicle Allocation/Carrying Capacity

12 Double Deckers of capacity not exceeding 125

Minimum number of passengers that can be carried during a peak hour in *each* direction: 1150

Approved for one-man operation

New Territories Urban Route No. 36B*Route*

Jordan Road Ferry to Lei Muk Shue: via Jordan Road, Canton Road, Public Square Street, Shanghai Street, Argyle Street, Tong Mi Road, Tung Chau Street, Sycamore Street, Tai Kok Tsui Road, Boundary Street, Hai Tan Street, Yen Chow Street, Yee Kuk Street, Lai Chi Kok Road, Cheung Sha Wan Road, Lai Chi Kok Beach Road, Castle Peak Road, Wo Yi Hop Road and Ngong Hom Road.

Lei Muk Shue to Jordan Road Ferry: via Lei Shu Road, Wo Yi Hop Road, Lei Muk Road, Tung Chi Street, Shek Yam Road, Shek Yi Road, Wo Yi Hop Road, Tai Loong Street, Wo Yi Hop Road, Castle Peak Road, Butterfly Valley Road, Lai Chi Kok Road, Shanghai Street and Jordan Road.

Timetable

<i>From Jordan Road Ferry</i>	<i>From Lei Muk Shue</i>	<i>Frequency minutes</i>
<i>Mondays to Saturdays</i>		
6.33 a.m. - 7.03 a.m.	5.50 a.m. - 6.20 a.m.	10
7.03 a.m. - 11.15 a.m.	6.20 a.m. - 10.20 a.m.	6
11.15 a.m. - 11.23 a.m.	—	8
11.23 a.m. - 3.53 p.m.	10.20 a.m. - 3.00 p.m.	10
3.53 p.m. - 4.01 p.m.	—	8
4.01 p.m. - 8.01 p.m.	3.00 p.m. - 7.06 p.m.	6
8.01 p.m. - 8.09 p.m.	—	8
8.09 p.m. - 11.19 p.m.	7.06 p.m. - 10.06 p.m.	10
11.19 p.m. - 12.19 a.m.	10.06 p.m. - 11.36 p.m.	15
<i>Sundays and Public Holidays</i>		
6.33 a.m. - 9.53 a.m.	5.50 a.m. - 9.00 a.m.	10
9.53 a.m. - 11.31 a.m.	9.00 a.m. - 10.37 a.m.	7/8
11.31 a.m. - 12.31 p.m.	10.37 a.m. - 11.37 a.m.	12
12.31 p.m. - 7.53 p.m.	11.37 a.m. - 7.00 p.m.	7/8
7.53 p.m. - 8.53 p.m.	7.00 p.m. - 8.00 p.m.	12
8.53 p.m. - 11.23 p.m.	8.00 p.m. - 10.10 p.m.	10
11.23 p.m. - 12.23 a.m.	10.10 p.m. - 11.40 p.m.	15

Faretable

\$1.20 per single journey

Journey Distance

12.3 km

Journey Time

51 minutes. Average speed 14.5 km/h

Vehicle Allocation/Carrying Capacity

19 Double Deckers of capacity not exceeding 125

Minimum number of passengers that can be carried during a peak hour in each direction: 1 170

Approved for one-man operation

New Territories Urban Route No. 36M*Route*

Lei Muk Shue to Kwai Fong MTR Station: via Lei Shu Road, Wo Yi Hop Road, Cheung Wing Road, Castle Peak Road, roundabout, Kwai Chung Road, Kwai Foo Road, Kwai Yan Road and Kwai Yi Road.

Kwai Fong MTR Station to Lei Muk Shue: via Kwai Yi Road, Kwai Foo Road, Kwai Chung Road, Castle Peak Road, roundabout, Cheung Wing Road, Wo Yi Hop Road and Ngong Hom Road.

*Timetable**From Lei Muk Shue**From Kwai Fong MTR Station**Frequency
minutes**Mondays to Saturdays*

6.00 a.m. - 6.30 a.m.	6.18 a.m. - 6.48 a.m.	10
6.30 a.m. - 10.30 a.m.	6.48 a.m. - 10.48 a.m.	6
10.30 a.m. - 3.50 p.m.	10.48 a.m. - 4.08 p.m.	10
3.50 p.m. - 7.20 p.m.	4.08 p.m. - 7.38 p.m.	6
7.20 p.m. - 11.30 p.m.	7.38 p.m. - 11.48 p.m.	10
11.30 p.m. - 12.00 midnight	11.48 p.m. - 12.18 a.m.	15

Sundays and Public Holidays

6.00 a.m. - 9.20 a.m.	6.20 a.m. - 9.20 a.m.	10
9.20 a.m. - 10.32 a.m.	9.20 a.m. - 10.50 a.m.	6
10.32 a.m. - 11.42 a.m.	10.50 a.m. - 12.00 noon	10
11.42 a.m. - 7.00 p.m.	12.00 noon - 7.18 p.m.	6
7.00 p.m. - 11.00 p.m.	7.18 p.m. - 11.18 p.m.	10
11.00 p.m. - 12.00 midnight	11.18 p.m. - 12.18 a.m.	15

Faretable

70 cents per single journey

Journey Distance

3.6 km

Journey Time

15 minutes. Average speed 14.4 km/h

Vehicle Allocation/Carrying Capacity

6 Double Deckers of capacity not exceeding 125

Minimum number of passengers that can be carried during a peak hour in *each* direction: 1 080

Approved for one-man operation

New Territories Urban Route No. 37*Route*

Kwai Shing (Central) to Tai Kok Tsui Ferry: via Kwai Luen Road, Kwai Shing Circuit, Tai Wo Hau Road, Hing Fong Road, Kwai On Road, Kwai Chung Road, Lai Chi Kok Beach Road, Cheung Sha Wan Road, Nathan Road, Mong Kok Road, Sai Yeung Choi Street, Argyle Street and Cherry Street.

Tai Kok Tsui Ferry to Kwai Shing (Central): via Pok Man Street, Tai Kok Tsui Road, unnamed road, Beech Street, Cherry Street, Argyle Street, Shanghai Street, Lai Chi Kok Road, Wong Chuk Street, Yu Chau Street, Yen Chow Street, Cheung Sha Wan Road, Kwai Chung Road, Kwai Foo Road, Hing Fong Road, Tai Wo Hau Road, Kwai Shing Circuit and Kwai Luen Road.

*Timetable**From Kwai Shing (Central)**From Tai Kok Tsui Ferry**Frequency
minutes**Mondays to Saturdays*

5.45 a.m. - 6.05 a.m.	6.23 a.m. - 6.53 a.m.	10
6.05 a.m. - 10.15 a.m.	6.53 a.m. - 11.03 a.m.	5
10.15 a.m. - 11.05 a.m.	11.03 a.m. - 11.53 a.m.	10
11.05 a.m. - 3.37 p.m.	11.53 a.m. - 3.29 p.m.	8
3.37 p.m. - 7.07 p.m.	3.29 p.m. - 7.54 p.m.	5
7.07 p.m. - 8.47 p.m.	7.54 p.m. - 9.44 p.m.	10
8.47 p.m. - 10.23 p.m.	9.44 p.m. - 11.12 p.m.	8
10.23 p.m. - 11.53 p.m.	11.12 p.m. - 12.22 a.m.	10

<i>From Kwai Shing (Central)</i>	<i>From Tai Kok Tsui Ferry</i>	<i>Frequency minutes</i>
<i>Sundays and Public Holidays</i>		
5.55 a.m. – 8.35 a.m.	6.35 a.m. – 9.15 a.m.	10
8.35 a.m. – 10.11 a.m.	9.15 a.m. – 10.57 a.m.	6
10.11 a.m. – 10.59 a.m.	10.57 a.m. – 11.45 a.m.	12
10.59 a.m. – 6.47 p.m.	11.45 a.m. – 7.33 p.m.	6
6.47 p.m. – 7.59 p.m.	7.33 p.m. – 8.45 p.m.	12
7.59 p.m. – 10.29 p.m.	8.45 p.m. – 11.35 p.m.	10
10.29 p.m. – 11.53 p.m.	11.35 p.m. – 12.23 a.m.	12

Faretable

90 cents per single journey

Journey Distance

11.4 km

Journey Time

44 minutes. Average speed 15.5 km/h

Vehicle Allocation/Carrying Capacity

19 Double Deckers of capacity not exceeding 125

Minimum number of passengers that can be carried during a peak hour in *each* direction: 1 390

Approved for one-man operation

New Territories Urban Route No. 37M*Route***Kwai Shing (Central) to Kwai Hing MTR Station:** via Kwai Luen Road, Kwai Shing Circuit, Tai Wo Hau Road, Hing Fong Road and Kwai Hing MTR access road.**Kwai Hing MTR Station to Kwai Shing (Central):** via Kwai Hing MTR access road, Kwai Hing Road, Hing Fong Road, Tai Wo Hau Road, Kwai Shing Circuit and Kwai Luen Road.*Timetable*

<i>From Kwai Shing (Central)</i>	<i>From Kwai Hing MTR Station</i>	<i>Frequency minutes</i>
<i>Mondays to Saturdays</i>		
6.00 a.m. – 9.30 a.m.	6.07 a.m. – 9.31 a.m.	6
9.30 a.m. – 10.30 a.m.	9.31 a.m. – 10.41 a.m.	10
10.30 a.m. – 11.15 a.m.	10.41 a.m. – 11.26 a.m.	15
11.15 a.m. – 3.27 p.m.	11.26 a.m. – 3.26 p.m.	12
3.27 p.m. – 7.27 p.m.	3.26 p.m. – 7.38 p.m.	6
7.27 p.m. – 8.12 p.m.	7.38 p.m. – 8.23 p.m.	15
8.12 p.m. – 11.00 p.m.	8.23 p.m. – 11.11 p.m.	12
<i>Sundays and Public Holidays</i>		
6.00 a.m. – 9.00 a.m.	6.09 a.m. – 9.09 a.m.	10
9.00 a.m. – 10.30 a.m.	9.09 a.m. – 10.39 a.m.	6
10.30 a.m. – 11.30 a.m.	10.39 a.m. – 11.39 a.m.	12
11.30 a.m. – 7.18 p.m.	11.39 a.m. – 7.27 p.m.	6
7.18 p.m. – 8.03 p.m.	7.27 p.m. – 8.27 p.m.	15
8.03 p.m. – 10.51 p.m.	8.27 p.m. – 11.03 p.m.	12

Faretable

60 cents per single journey

Journey Distance

2.3 km

Journey Time

7 minutes. Average speed 19.7 km/h

Vehicle Allocation/Carrying Capacity

3 Double Deckers of capacity not exceeding 125

Minimum number of passengers that can be carried during a peak hour in *each* direction: 1 060

Approved for one-man operation

New Territories Urban Route No. 38*Route*

Kwai Shing (East) to Kwun Tong (Yuet Wah Street): via Kwai Shing Circuit, Tai Wo Hau Road, Hing Fong Road, Kwai Hing Road, Wo Tong Tsui Street, Kwai Chung Road, Castle Peak Road, Ching Cheung Road, Lung Cheung Road, flyover, Kwun Tong Road, Hong Ning Road and Mut Wah Street.

Kwun Tong (Yuet Wah Street) to Kwai Shing (East): via Yuet Wah Street, Hip Wo Street, Mut Wah Street, Hong Ning Road, Kwun Tong Road, Lung Cheung Road, Ching Cheung Road, Castle Peak Road, Kwai Chung Road, Kwai Foo Road, Hing Fong Road, Tai Wo Hau Road and Kwai Shing Circuit.

*Timetable**From Kwai Shing (East)**From Kwun Tong**Frequency
minutes**Mondays to Saturdays*

5.54 a.m. - 10.42 a.m.	6.00 a.m. - 11.00 a.m.	12
10.42 a.m. - 11.22 a.m.	11.00 a.m. - 12.00 noon	20
11.22 a.m. - 3.22 p.m.	12.00 noon - 3.15 p.m.	15
3.22 p.m. - 7.22 p.m.	3.15 p.m. - 7.40 p.m.	12
7.22 p.m. - 8.42 p.m.	7.40 p.m. - 8.20 p.m.	20
8.42 p.m. - 12.12 a.m.	8.20 p.m. - 12.20 a.m.	15

Sundays and Public Holidays

5.54 a.m. - 10.39 a.m.	6.00 a.m. - 11.30 a.m.	15
10.39 a.m. - 11.59 a.m.	11.30 a.m. - 12.50 p.m.	20
11.59 a.m. - 7.14 p.m.	12.50 p.m. - 8.05 p.m.	15
7.14 p.m. - 8.14 p.m.	8.05 p.m. - 9.05 p.m.	20
8.14 p.m. - 11.14 p.m.	9.05 p.m. - 11.20 p.m.	15
11.14 p.m. - 11.54 p.m.	11.20 p.m. - 12.00 mid.	20

Faretable

\$1.80 per single journey

Journey Distance

18.2 km

Journey Time

50 minutes. Average speed 21.8 km/h

Vehicle Allocation/Carrying Capacity

9 Double Deckers of capacity not exceeding 125

Minimum number of passengers that can be carried during a peak hour in *each* direction: 575

Approved for one-man operation

New Territories Urban Route No. 39M*Route*

Chai Wan Kok (West) to Tsuen Wan Ferry: via Tsuen King Circuit, Castle Peak Road, Sai Lau Kok Road, Castle Peak Road, Tai Ho Road, Sha Tsui Road and Tai Ho Road.

Tsuen Wan Ferry to Chai Wan Kok (West): via Tai Ho Road, Castle Peak Road, Sai Lau Kok Road, Castle Peak Road, Tsuen King Road Circuit, On Yin Street and Tsuen King Circuit.

Timetable

<i>From Chai Wan Kok (West)</i>	<i>From Tsuen Wan Ferry</i>	<i>Frequency minutes</i>
<i>Mondays to Saturdays</i>		
6.00 a.m. – 6.30 a.m.	6.15 a.m. – 6.45 a.m.	10
6.30 a.m. – 10.30 a.m.	6.45 a.m. – 10.45 a.m.	5
10.30 a.m. – 4.00 p.m.	10.45 a.m. – 4.15 p.m.	10
4.00 p.m. – 7.05 p.m.	4.15 p.m. – 7.20 p.m.	5
7.05 p.m. – 10.45 p.m.	7.20 p.m. – 11.00 p.m.	10
10.45 p.m. – 11.45 p.m.	11.00 p.m. – 12.00 mid.	15

(Additional journeys between 4.00 p.m. and 8.00 p.m. between Tsuen Wan MTR Station and Chai Wan Kok (West) to meet traffic requirements)

Sundays and Public Holidays

6.00 a.m. – 9.30 a.m.	6.15 a.m. – 9.45 a.m.	10
9.30 a.m. – 10.30 a.m.	9.45 a.m. – 10.45 a.m.	7/8
10.30 a.m. – 11.30 a.m.	10.45 a.m. – 11.45 a.m.	15
11.30 a.m. – 7.00 p.m.	11.45 a.m. – 7.15 p.m.	7/8
7.00 p.m. – 8.00 p.m.	7.15 p.m. – 8.15 p.m.	15
8.00 p.m. – 10.30 p.m.	8.15 p.m. – 10.45 p.m.	10
10.30 p.m. – 11.45 p.m.	10.45 p.m. – 12.00 mid.	15

Faretable

70 cents per single journey

Journey Distance

3.2 km

Journey Time

12 minutes. Average speed 16.0 km/h

Vehicle Allocation/Carrying Capacity

6 Double Deckers of capacity not exceeding 125

Minimum number of passengers that can be carried during a peak hour in *each* direction: 1 270

Approved for one-man operation

New Territories Urban Route No. 40*Route*

Kwan Tong Ferry to Tsuen Wan Ferry: via Hoi Yuen Road, Kwun Tong Road, Prince Edward Road, Embankment Road, Boundary Street, Tai Hang Tung Road, Woh Chai Street, Nam Cheong Street, Un Chau Street, Hing Wah Street, Cheung Sha Wan Road, Kwai Chung Road, Castle Peak Road, Tai Ho Road, Sha Tsui Road and Yuen Tun Circuit.

Tsuen Wan Ferry to Kwun Tong Ferry: via Tai Ho Road, Castle Peak Road, Kwai Chung Road, Lai Chi Kok Beach Road, Cheung Sha Wan Road, Tung Chau West Street, Castle Peak Road, Tai Po Road, Pei Ho Street, Berwick Street, Shek Kip Mei Street, Extension, Woh Chai Street, Tai Hang Tung Road, Boundary Street, Prince Edward Road, Kwun Tong Road, Hoi Yuen Road and Wai Yip Street.

Timetable

<i>From Kwun Tong Ferry</i>	<i>From Tsuen Wan Ferry</i>	<i>Frequency minutes</i>
<i>Mondays to Saturdays</i>		
5.40 a.m. - 10.34 a.m.	5.40 a.m. - 10.42 a.m.	7/8
10.34 a.m. - 11.34 a.m.	10.42 a.m. - 11.42 a.m.	10
11.34 a.m. - 7.24 p.m.	11.42 a.m. - 7.32 p.m.	7/8
7.24 p.m. - 8.24 p.m.	7.32 p.m. - 8.32 p.m.	10
8.24 p.m. - 12.24 a.m.	8.32 p.m. - 12.24 a.m.	7/8
<i>Sundays and Public Holidays</i>		
5.40 a.m. - 7.40 a.m.	5.40 a.m. - 7.40 a.m.	10
7.40 a.m. - 10.34 a.m.	7.40 a.m. - 10.42 a.m.	7/8
10.34 a.m. - 11.34 a.m.	10.42 a.m. - 11.42 a.m.	10
11.34 a.m. - 7.24 p.m.	11.42 a.m. - 7.32 p.m.	7/8
7.24 p.m. - 8.24 p.m.	7.32 p.m. - 8.32 p.m.	10
8.24 p.m. - 10.10 p.m.	8.32 p.m. - 10.10 p.m.	7/8
10.10 p.m. - 12.30 a.m.	10.10 p.m. - 12.30 a.m.	10

Faretable

\$1.80 per single journey

Journey Distance

20.9 km

Journey Time

62 minutes. Average speed 20.2 km/h

Vehicle Allocation/Carrying Capacity

18 Double Deckers of capacity not exceeding 125

Minimum number of passengers that can be carried during a peak hour in *each* direction: 805

Approved for one-man operation

New Territories Urban Route No. 42

Route

Cheung Ching to Shun Lee Tsuen: via Ching Hong Road, Tsing Yi Bridge, Hing Fong Road, Kwai Fuk Road, flyover, Lai King Hill Road, Princess Margaret Hospital Interchange, Kwai Chung Road, Lai Chi Kok Beach Road, Lai Chi Kok Road, Boundary Street, Prince Edward Road West, Prince Edward Road East, Clear Water Bay Road, New Clear Water Bay Road, Shun Ching Street, Sun King Street and Lee On Road.

Shun Lee Tsuen to Cheung Ching: via Lee On Road, New Clear Water Bay Road, Clear Water Bay Road, Prince Edward Road East, Prince Edward Road West, Portland Street, Yu Chau Street, Yen Chow Street, Cheung Sha Wan Road, Kwai Chung Road, Princess Margaret Hospital Interchange, Lai King Hill Road, flyover, Kwai Fuk Road, Hing Fong Road, Tsing Yi Bridge and Ching Hong Road.

Timetable

<i>From Shun Lee</i>	<i>From Cheung Ching</i>	<i>Frequency minutes</i>
5.40 a.m. - 10.04 a.m.	5.47 a.m. - 11.11 a.m.	12
10.04 a.m. - 12.19 p.m.	11.11 a.m. - 1.26 p.m.	15
12.19 p.m. - 6.07 p.m.	1.26 p.m. - 7.14 p.m.	12
6.07 p.m. - 8.22 p.m.	7.14 p.m. - 9.29 p.m.	15
8.22 p.m. - 11.58 p.m.	9.29 p.m. - 12.05 p.m.	12

Faretable

\$1.80 per single journey

Journey Distance

17.9 km

Journey Time

61 minutes. Average speed 17.6 km/h

Vehicle Allocation/Carrying Capacity

11 Double Deckers of capacity not exceeding 125

Minimum number of passengers that can be carried during a peak hour in *each* direction: 575

Approved for one-man operation

New Territories Urban Route No. 43*Route*

Cheung Ching to Tsuen Wan Ferry: via Ching Hong Road, Tsing Yi Bridge, Hing Fong Road, Kwai Hing MTR Station access Road, Kwai Hing Road, Wo Tong Tsui Street, Tai Wo Hau Road, Texaco Road, Sha Tsui Road and Tai Ho Road.

Tsuen Wan Ferry to Cheung Ching: via Tai Ho Road, Sha Tsui Road, Texaco Road, Tai Wo Hau Road, Wo Tong Tsui Street, Kwai Hing Road, Hing Fong Road, Tsing Yi Bridge and Ching Hong Road.

Timetable

<i>From Cheung Ching</i>	<i>From Tsuen Wan Ferry</i>	<i>Frequency minutes</i>
<i>Mondays to Saturdays</i>		
5.45 a.m. - 6.15 a.m.	6.15 a.m. - 6.55 a.m.	10
6.15 a.m. - 10.07 a.m.	6.55 a.m. - 9.33 a.m.	4/5
10.07 a.m. - 10.47 a.m.	9.33 a.m. - 10.13 a.m.	10
10.47 a.m. - 3.56 p.m.	10.13 a.m. - 3.22 p.m.	7/8
3.56 p.m. - 7.52 p.m.	3.22 p.m. - 7.18 p.m.	4/5
7.52 p.m. - 8.32 p.m.	7.18 p.m. - 7.58 p.m.	10
8.32 p.m. - 10.34 p.m.	7.58 p.m. - 11.15 p.m.	7/8
10.34 p.m. - 11.34 p.m.	11.15 p.m. - 12.03 a.m.	12

Sundays and Public Holidays

5.46 a.m. - 8.06 a.m.	6.15 a.m. - 8.45 a.m.	10
8.06 a.m. - 10.18 a.m.	8.45 a.m. - 9.45 a.m.	6
10.18 a.m. - 11.18 a.m.	9.45 a.m. - 10.45 a.m.	12
11.18 a.m. - 7.06 p.m.	10.45 a.m. - 6.33 p.m.	6
7.06 p.m. - 7.54 p.m.	6.33 p.m. - 7.21 p.m.	12
7.54 p.m. - 10.42 p.m.	7.21 p.m. - 11.13 p.m.	8
10.42 p.m. - 11.30 p.m.	11.13 p.m. - 12.01 a.m.	12

Faretable

80 cents per single journey

Journey Distance

7.6 km

Journey Time

30 minutes. Average speed 15.2 km/h

Vehicle Allocation/Carrying Capacity

15 Double Deckers of capacity not exceeding 125

Minimum number of passengers that can be carried during a peak hour in *each* direction: 1 500

Approved for one-man operation

New Territories Urban Route No. 43A*Route*

Tsing Yi Town to Tsuen Wan Ferry: via Tsing Yi Heung Sze Wui Road, Tsing Yi Bridge, Hing Fong Road, Kwai Hing Road, Wo Tong Tsui Street, Tai Wo Hau Road, Texaco Road, Sha Tsui Road and Yuen Tun Circuit.

Tsuen Wan Ferry to Tsing Yi Town: via Tai Ho Road, Sha Tsui Road, Texaco Road, Tai Wo Hau Road, Wo Tong Tsui Street, Kwai Hing Road, Hing Fong Road, Tsing Yi Bridge and Tsing Yi Heung Sze Wui Road.

Timetable (Emergency service only operated in the event of the suspension of the ferry service)

<i>From Tsing Yi Town</i>	<i>From Tsuen Wan Ferry</i>	<i>Frequency minutes</i>
6.00 a.m. - 11.00 a.m.	6.00 a.m. - 10.30 a.m.	30
11.45 a.m. - 8.15 p.m.	11.15 a.m. - 7.45 p.m.	30
9.00 p.m. - 11.00 p.m.	8.30 p.m. - 11.30 p.m.	30

Faretable

80 cents per single journey

Journey Distance

7.9 km

Journey Time

25 minutes. Average speed 19.0 km/h

Vehicle Allocation/Carrying Capacity

2 Single Deckers of capacity not exceeding 70 and not exceeding 30 feet length or 8 feet width with wheelbase not exceeding 17 feet 3 inches.

Minimum number of passengers that can be carried during a peak hour in *each* direction: 100

Approved for one-man operation

New Territories Urban Route No. 43M*Route*

Cheung Ching to Kwai Hing MTR Station: via Ching Hong Road, Tsing Yi Road, Tsing Yi Bridge, Kwai Ching Road, Kwai Fuk Road, Kwai Yi Road, Kwai Foo Road, Hing Fong Road and Kwai Hing MTR access road.

Kwai Hing MTR Station to Cheung Ching: via Kwai Hing MTR access road, Kwai Hing Road, Hing Fong Road, Kwai Ching Road, Tsing Yi Bridge, Tsing Yi Road and Ching Hong Road.

Timetable

<i>From Cheung Ching</i>	<i>From Kwai Hing MTR Station</i>	<i>Frequency minutes</i>
<i>Mondays to Saturdays</i>		
6.00 a.m. – 10.00 a.m.	6.18 a.m. – 10.00 a.m.	6
3.00 p.m. – 8.00 p.m.	3.18 p.m. – 8.00 p.m.	6

(Additional journeys may be operated between Kwai Fong MTR Station and Cheung Ching during 5.00 p.m. to 7.30 p.m. at a frequency of approximately 10 minutes)

Sundays and Public Holidays

6.00 a.m. – 9.00 a.m.	6.18 a.m. – 9.18 a.m.	10
9.00 a.m. – 10.48 a.m.	9.18 a.m. – 10.30 a.m.	6
10.48 a.m. – 11.58 a.m.	10.30 a.m. – 11.40 a.m.	10
11.58 a.m. – 7.40 p.m.	11.40 a.m. – 7.58 p.m.	6

Faretable

70 cents per single journey

Journey Distance

4.5 km

Journey Time

16 minutes. Average speed 15.9 km/h

Vehicle Allocation/Carrying Capacity

6 Double Deckers of capacity not exceeding 125

Minimum number of passengers that can be carried during a peak hour in *each* direction: 1 100

Approved for one-man operation

New Territories Urban Route No. 44

Route

Lai Chi Kok (Bridge) to Tsing Yi Town: via Lai Chi Kok Beach Road, Cheung Sha Wan Road, Kwai Chung Road, Kwai Foo Road, Hing Fong Road, Tsing Yi Bridge and Tsing Yi Heung Sze Wui Road.

Tsing Yi Town to Lai Chi Kok (Bridge): via Tsing Yi Heung Sze Wui Road, Tsing Yi Bridge, Hing Fong Road, Kwai On Road, Kwai Chung Road, Lai Chi Kok Beach Road and Cheung Sha Wan Road.

Timetable

<i>From Lai Chi Kok (Bridge)</i>	<i>From Tsing Yi Town</i>	<i>Frequency minutes</i>
<i>Mondays to Saturdays</i>		
6.00 a.m. – 7.00 a.m.	6.00 a.m. – 6.30 a.m.	30
7.00 a.m. – 10.00 a.m.	6.30 a.m. – 10.30 a.m.	20
10.00 a.m. – 4.30 p.m.	10.30 a.m. – 5.00 p.m.	30
4.30 p.m. – 7.30 p.m.	5.00 p.m. – 8.00 p.m.	20
7.30 p.m. – 11.00 p.m.	8.00 p.m. – 11.00 p.m.	30

<i>From Lai Chi Kok (Bridge)</i>	<i>From Tsing Yi Town</i>	<i>Frequency minutes</i>
<i>Sundays and Public Holidays</i>		
6.00 a.m. - 12.00 noon	6.00 a.m. - 12.30 p.m.	30
12.00 noon - 7.00 p.m.	12.30 p.m. - 7.30 p.m.	20
7.00 p.m. - 11.00 p.m.	7.30 p.m. - 11.00 p.m.	30

Faretable

80 cents per single journey

Journey Distance

8.0 km

Journey Time

25 minutes. Average speed 19.2 km/h

Vehicle Allocation/Carrying Capacity

3 Double Deckers of capacity not exceeding 100 and not exceeding 30 feet length or 8 feet width, wheelbase not exceeding 17 feet 3 inches

Minimum number of passengers that can be carried during a peak hour in *each* direction: 240

Approved for one-man operation

New Territories Urban Route No. 44A**Route****Cheung Ching to Tai Kok Tsui Ferry:** via Ching Hong Road, Tsing Yi Bridge, Hing Fong Road, Kwai Fuk Road, Container Port Road, Kwai Chung Road, Lai Chi Kok Beach Road, Cheung Sha Wan Road, Yen Chow Street, Lai Chi Kok Road, Shanghai Street, Argyle Street and Cherry Street.**Tai Kok Tsui Ferry to Cheung Ching:** via Pok Man Street, Tai Kok Tsui Road unnamed road, Beech Street, Cherry Street, Argyle Street, Portland Street, Mong Kok Road, Tong Mi Road, Lai Chi Kok Road, Boundary Street, Yee Kuk Street, Yen Chow Street, Cheung Sha Wan Road, Kwai Chung Road, Container Port Road, Kwai Fuk Road, Hing Fong Road, Tsing Yi Bridge and Ching Hong Road.**Timetable**

<i>From Cheung Ching</i>	<i>From Tai Kok Tsui Ferry</i>	<i>Frequency minutes</i>
<i>Mondays to Saturdays</i>		
5.50 a.m. - 6.30 a.m.	6.20 a.m. - 7.24 a.m.	8
6.30 a.m. - 11.20 a.m.	7.24 a.m. - 10.29 a.m.	5
11.20 a.m. - 4.00 p.m.	10.29 a.m. - 3.09 p.m.	8
4.00 p.m. - 8.05 p.m.	3.09 p.m. - 7.14 p.m.	5
8.05 p.m. - 10.29 p.m.	7.14 p.m. - 11.14 p.m.	8
10.29 p.m. - 11.41 p.m.	11.14 p.m. - 12.02 a.m.	12
<i>Sundays and Public Holidays</i>		
6.00 a.m. - 9.04 a.m.	6.26 a.m. - 9.54 a.m.	8
9.04 a.m. - 11.19 a.m.	9.54 a.m. - 10.34 a.m.	5
11.19 a.m. - 12.31 p.m.	10.34 a.m. - 11.46 a.m.	8
12.31 p.m. - 7.46 p.m.	11.46 a.m. - 7.01 p.m.	5
7.46 p.m. - 10.26 p.m.	7.01 p.m. - 11.01 p.m.	8
10.26 p.m. - 11.41 p.m.	11.01 p.m. - 12.01 a.m.	15

Faretable

\$1.20 per single journey

Journey Distance

12.4 km

Journey Time

45 minutes. Average speed 16.5 km/h

Vehicle Allocation/Carrying Capacity

20 Double Deckers of capacity not exceeding 125

Minimum number of passengers that can be carried during a peak hour in *each* direction: 1 380

Approved for one-man operation

New Territories Urban Route No. 45*Route*

Lai King (North) to Kowloon City Ferry: via Lai King Hill Road, Princess Margaret Hospital Interchange, Kwai Chung Road, Lai Chi Kok Beach Road, Cheung Sha Wan Road, Nathan Road, Mong Kok Road, Sai Yee Street, Argyle Street, Waterloo Road, Pui Ching Road, Fat Kwong Street, Chung Hau Street, Fat Kwong Street, Ma Tau Wai Road, To Kwa Wan Road and San Ma Tau Street.

Kowloon City Ferry to Lai King (North): via San Ma Tau Street, To Kwa Wan Road, Ma Tau Wai Road, Hok Yuen Street, Man Lok Street, Man Yue Street, Fat Kwong Street, Chung Hau Street, Fat Kwong Street, Pui Ching Road Waterloo Road, Argyle Street, Nathan Road, Lai Chi Kok Road, Prince Edward Road, Tai Nan Street, Cedar Street, Yu Chau Street, Yen Chow Street, Cheung Sha Wan Road, Kwai Chung Road, Prince Margaret Hospital Interchange and Lai King Hill Road.

Timetable

<i>From Lai King (North)</i>	<i>From Kowloon City Ferry</i>	<i>Frequency minutes</i>
<i>Mondays to Saturdays</i>		
6.00 a.m. - 6.30 a.m.	6.35 a.m. - 6.50 a.m.	15
6.30 a.m. - 10.20 a.m.	6.50 a.m. - 11.10 a.m.	10
10.20 a.m. - 11.20 a.m.	11.10 a.m. - 12.10 p.m.	15
11.20 a.m. - 7.00 p.m.	12.10 p.m. - 8.00 p.m.	10
7.00 p.m. - 11.30 p.m.	8.00 p.m. - 12.15 a.m.	15
<i>Sundays and Public Holidays</i>		
6.05 a.m. - 9.20 a.m.	6.35 a.m. - 9.50 a.m.	15
9.20 a.m. - 10.30 a.m.	9.50 a.m. - 11.20 a.m.	10
10.30 a.m. - 11.30 a.m.	11.20 a.m. - 12.20 p.m.	15
11.30 a.m. - 7.00 p.m.	12.20 p.m. - 8.00 p.m.	10
7.00 p.m. - 11.30 p.m.	8.00 p.m. - 12.15 a.m.	15

Faretable

\$1.20 per single journey

Journey Distance

13.6 km

Journey Time

46 minutes. Average speed 17.7 km/h

Vehicle Allocation/Carrying Capacity

10 Double Deckers of capacity not exceeding 125

Minimum number of passengers that can be carried during a peak hour in *each* direction: 690

Approved for one-man operation

New Territories Urban Route No. 46*Route*

Lai Yiu to Tai Kok Tsui Ferry: via Lai Cho Road, Joint Street, Lai King Hill Road, King Cho Road, Cho Yiu Chuen bus terminus, King Cho Road, Lai King Hill Road, Princess Margaret Hospital Interchange, Kwai Chung Road, Lai Chi Kok Beach Road, Lai Chi Kok Road, Shanghai Street, Argyle Street and Cherry Street.

Tai Kok Tsui Ferry to Lai Yiu: via Pok Man Street, Tai Kok Tsui Road (New Carriageway), Beech Street, Cherry Street, Argyle Street, Shanghai Street, Lai Chi Kok Road, Boundary Street, Yee Kuk Street, Lai Chi Kok Road, Kwai Chung Road, Princess Margaret Hospital Interchange, Lai King Hill Road, Joint Street and Lai Cho Road.

Timetable

<i>From Lai Yiu</i>	<i>From Tai Kok Tsui Ferry</i>	<i>Frequency minutes</i>
<i>Mondays to Saturdays</i>		
6.00 a.m. – 6.30 a.m.	6.35 a.m. – 7.15 a.m.	10
6.30 a.m. – 10.12 a.m.	7.15 a.m. – 10.51 a.m.	6
10.12 a.m. – 11.36 a.m.	10.51 a.m. – 12.15 p.m.	12
11.36 a.m. – 3.16 p.m.	12.15 p.m. – 3.55 p.m.	10
3.16 p.m. – 7.04 p.m.	3.55 p.m. – 7.43 p.m.	6
7.04 p.m. – 8.04 p.m.	7.43 p.m. – 8.43 p.m.	12
8.04 p.m. – 10.14 p.m.	8.43 p.m. – 11.13 p.m.	10
10.14 p.m. – 11.26 p.m.	11.13 p.m. – 12.01 a.m.	12
<i>Sundays and Public Holidays</i>		
6.00 a.m. – 7.00 a.m.	6.35 a.m. – 7.59 a.m.	12
7.00 a.m. – 9.00 a.m.	7.59 a.m. – 9.39 a.m.	10
9.00 a.m. – 10.20 a.m.	9.39 a.m. – 10.59 a.m.	8
10.20 a.m. – 11.32 a.m.	10.59 a.m. – 12.11 p.m.	12
11.32 a.m. – 7.00 p.m.	12.11 p.m. – 7.39 p.m.	8
7.00 p.m. – 8.12 p.m.	7.39 p.m. – 8.51 p.m.	12
8.12 p.m. – 10.02 p.m.	8.51 p.m. – 11.01 p.m.	10
10.02 p.m. – 11.26 p.m.	11.01 p.m. – 12.01 a.m.	12

Faretable

80 cents per single journey

Journey Distance

8.8 km

Journey Time

35 minutes. Average speed 15.1 km/h

Vehicle Allocation/Carrying Capacity

13 Double Deckers of capacity not exceeding 125

Minimum number of passengers that can be carried during a peak hour in *each* direction: 1 150

Approved for one-man operation

New Territories Urban Route No. 46A*Route***Lai Yiu to Tsuen Wan Ferry:** via Lai Cho Road, Joint Street, Lai King Hill Road, Kwai Fuk Road, Kwai Fong MTR Station, Kwai Yi Road, Kwai Foo Road, Kwai Chung Road, Castle Peak Road, Texaco Road, Sha Tsui Road and Tai Ho Road.**Tsuen Wan Ferry to Lai Yiu:** via Tai Ho Road, Sha Tsui Road, Texaco Road, Castle Peak Road, Kwai Chung Road, Lai King Hill Road, Joint Street, and Lai Cho Road.*Timetable*

<i>From Lai Yiu</i>	<i>From Tsuen Wan Ferry</i>	<i>Frequency minutes</i>
<i>Mondays to Saturdays</i>		
6.00 a.m. – 10.48 a.m.	6.29 a.m. – 10.29 a.m.	12
10.48 a.m. – 3.18 p.m.	10.29 a.m. – 3.59 p.m.	15
3.18 p.m. – 7.54 p.m.	3.59 p.m. – 7.35 p.m.	12
7.54 p.m. – 11.24 p.m.	7.35 p.m. – 11.50 p.m.	15
<i>Sundays and Public Holidays</i>		
6.05 a.m. – 8.20 a.m.	6.31 a.m. – 9.01 a.m.	15
8.20 a.m. – 10.56 a.m.	9.01 a.m. – 10.37 a.m.	12
10.56 a.m. – 12.41 p.m.	10.37 a.m. – 12.22 p.m.	15
12.41 p.m. – 7.29 p.m.	12.22 p.m. – 7.10 p.m.	12
7.29 p.m. – 11.14 p.m.	7.10 p.m. – 11.40 p.m.	15

Faretable

80 cents per single journey

Journey Distance

6.4 km

Journey Time

20 minutes. Average speed 19.2 km/h

Vehicle Allocation/Carrying Capacity

4 Double Deckers of capacity not exceeding 125

Minimum number of passengers that can be carried during a peak hour in *each* direction: 550

Approved for one-man operation

New Territories Urban Route No. 48*Route***Wo Che to Tsuen Wan Ferry:** via Fung Shun Street, Wo Che Street, Yuen Wo Road, Tam Kon Po Street, Sha Tin Market Bus Terminus, Wang Pok Street, Yuen Wo Road, P5 Bridge, Sha Tin Wai Road, Sha Kok Street, Tai Chung Kiu Road, Lion Rock Tunnel Road, Tai Po Road, Ching Cheung Road, Kwai Chung Road, Castle Peak Road, Tai Ho Road, Sha Tsui Road and Yuen Tun Circuit.**Tsuen Wan Ferry to Wo Che:** via Tai Ho Road, Castle Peak Road, Kwai Chung Road, Ching Cheung Road, Tai Po Road, Lion Rock Tunnel Road, Tai Chung Kiu Road, Sha Kok Street, Sha Tin Wai Road, P5 Bridge, Yuen Wo Road, Tam Kon Po Street, Sha Tin Market Bus Terminus, Wang Pok Street, Yuen Wo Road, Wo Che Street and Fung Shun Street.

Timetable

<i>From Wo Che</i>	<i>From Tsuen Wan Ferry</i>	<i>Frequency minutes</i>
<i>Mondays to Saturdays</i>		
5.55 a.m. - 9.45 a.m.	6.20 a.m. - 9.40 a.m.	10
9.45 a.m. - 11.25 a.m.	9.40 a.m. - 11.00 a.m.	20
11.25 a.m. - 2.05 p.m.	11.00 a.m. - 3.00 p.m.	16
2.05 p.m. - 6.25 p.m.	3.00 p.m. - 6.20 p.m.	10
6.25 p.m. - 7.05 p.m.	6.20 p.m. - 8.00 p.m.	20
7.05 p.m. - 11.21 p.m.	8.00 p.m. - 11.44 p.m.	16

**Additional Journeys*

A.M.	P.M.	A.M.	P.M.
6.30 a.m.	3.20 p.m.	7.25 a.m.	4.15 p.m.
6.50 a.m.	3.40 p.m.	7.45 a.m.	4.45 p.m.
7.00 a.m.	3.50 p.m.	7.55 a.m.	4.55 p.m.
7.10 a.m.	4.00 p.m.	8.05 a.m.	6.05 p.m.
8.20 a.m.	5.10 p.m.	9.15 a.m.	6.30 p.m.
8.40 a.m.	5.30 p.m.	9.35 a.m.	6.50 p.m.
8.50 a.m.	5.40 p.m.	9.50 a.m.	7.10 p.m.
9.00 a.m.	5.50 p.m.	9.55 a.m.	7.20 p.m.
—	—	—	7.45 p.m.

*(Additional journeys will be operated from Wo Che to Tsuen Wan Ferry during 6.30 a.m. to 9.00 a.m. and during 3.20 p.m. to 5.50 p.m. and from Tsuen Wan Ferry to Wo Che during 7.25 a.m. to 9.55 a.m. and during 4.15 p.m. to 7.45 p.m. thus increasing the number of hourly departures of 6 to an average hourly departures of 8)

Sundays and Public Holidays

5.55 a.m. - 9.23 a.m.	6.20 a.m. - 9.48 a.m.	16
9.23 a.m. - 10.23 a.m.	9.48 a.m. - 10.48 a.m.	20
10.23 a.m. - 6.23 p.m.	10.48 a.m. - 6.48 p.m.	10
6.23 p.m. - 7.23 p.m.	6.48 p.m. - 7.48 p.m.	20
7.23 p.m. - 11.23 p.m.	7.48 p.m. - 11.48 p.m.	16

Faretable

\$1.80 per single journey
(Tai Po Road (near Keng Hau Road) to Wo Che—90¢)

Journey Distance

21.1 km

Journey Time

50 minutes. Average speed 25.3 km/h

Vehicle Allocation/Carrying Capacity

15 Double Deckers of capacity not exceeding 125

Minimum number of passengers that can be carried during a peak hour in *each* direction: 850

Approved for one-man operation

New Territories Rural Route No. 50M*Route*

Yuen Long (East) to Kwai Fong MTR Station: via Fung Cheung Road, Yuen Long Main Road, Castle Peak Road, Road D9, Road 4B, Castle Peak Road, Sai Lau Kok Road, Castle Peak Road, Kwai Chung Road, Kwai Foo Road, Kwai Yan Road, and Kwai Yi Road.

Kwai Fong MTR Station to Yuen Long (East): via Kwai Yi Road, Kwai Foo Road, Kwai Chung Road, Castle Peak Road, Pui To Road, Tuen Mun Road, Castle Peak Road, Yuen Long Main Road and Fung Cheung Road.

Timetable

<i>From Yuen Long (East)</i>	<i>From Kwai Fong MTR Station</i>	<i>Frequency minutes</i>
5.45 a.m. - 9.30 a.m.	6.15 a.m. - 9.30 a.m.	15
9.30 a.m. - 11.10 a.m.	9.30 a.m. - 11.10 a.m.	20
11.10 a.m. - 6.40 p.m.	11.10 a.m. - 6.40 p.m.	15
6.40 p.m. - 8.20 p.m.	6.40 p.m. - 8.20 p.m.	20
8.20 p.m. - 10.50 p.m.	8.20 p.m. - 12.20 a.m.	15
10.50 p.m. - 12.10 a.m.	—	20

Faretable

<i>Inward</i>			<i>Outward</i>		
Sec- tion No.	Yuen Long (East)		Sec- tion No.	Kwai Fong MTR	
1	\$3.00	Tuen Mun	1	\$3.00	Tsuen Wan
2	\$3.00	\$2.40 Kwai Fong MTR	2	\$3.00	\$2.40 Tuen Mun
			3	\$3.00	\$2.40 \$1.20 Yuen Long (East)

Journey Distance

33.2 km

Journey Time

77 minutes. Average speed 25.7 km/h

Vehicle Allocation/Carrying Capacity

12 Double Deckers of carrying capacity not exceeding 125

Minimum number of passengers that can be carried during a peak hour in *each* direction: 400

Approved for one-man operation

New Territories Rural Route No. 51M*Route*

Kam Tin to Tsuen Wan MTR Station: via Kam Tin Road, Kam Sheung Road, Route Twisk, Texaco Road, Tsuen Fu Street, Tsuen Wah Street, Castle Peak Road and Sai Lau Kok Road.

Tsuen Wan MTR Station to Kam Tin: via Sai Lau Kok Road, Shing Mun Road, Texaco Road, Route Twisk, and Kam Tin Road.

Timetable

<i>From Kam Tin</i>	<i>From Tsuen Wan MTR Station</i>	<i>Frequency minutes</i>
6.00 a.m. - 10.45 a.m.	6.30 a.m. - 9.45 a.m.	15
10.45 a.m. - 11.35 a.m.	9.45 a.m. - 10.35 a.m.	25
11.35 a.m. - 7.05 p.m.	10.35 a.m. - 6.05 p.m.	15
7.05 p.m. - 7.55 p.m.	6.05 p.m. - 6.55 p.m.	25
7.55 p.m. - 10.25 p.m.	6.55 p.m. - 10.55 p.m.	15

Faretable

\$1.80 per Single Journey

80 cents section fare for the trips from Shek Kong to Kam Tin

Journey Distance

19.5 km

Journey Time

50 minutes. Average speed 23.4 km/h

Vehicle Allocation/Carrying Capacity

8 Single Deckers of capacity not exceeding 70 and with wheelbase not exceeding 5.0 m which must be powered by 6-cylinder engine.

Minimum number of passengers that can be carried during a peak hour in *each* direction: 240

Approved for one-man operation

New Territories Rural Route No. 52**Route****Tsuen Wan Ferry to Tuen Mun Ferry:** via Tai Ho Road, Castle Peak Road, Pui To Road, Tuen Mun Heung Sze Wui Road, Ming Oi Street, Ho Pong Street, Pui To Road, Tuen Mun Heung Sze Wui Road, temporary Road P3, unnamed link road, Road 16A and Road 16F.**Tuen Mun Ferry to Tsuen Wan Ferry:** via Road 16F, Road 16A, unnamed link road, temporary Road P3, Tuen Mun Heung Sze Wui Road, Road 10H, Road 10P, Road D2N, Tuen Mun Heung Sze Wui Road, Pui To Road, Castle Peak Road, Sai Lau Kok Road, Castle Peak Road, Tai Ho Road, Sha Tsui Road and Yuen Tun Circuit.**Timetable**

<i>From Tsuen Wan Ferry</i>	<i>From Tuen Mun Ferry</i>	<i>Frequency minutes</i>
6.20 a.m. - 6.50 a.m.	6.00 a.m. - 6.30 a.m.	15
6.50 a.m. - 10.10 a.m.	6.30 a.m. - 11.10 a.m.	10
10.10 a.m. - 11.25 a.m.	11.10 a.m. - 12.25 p.m.	15
11.25 a.m. - 7.05 p.m.	12.25 p.m. - 8.05 p.m.	10
7.05 p.m. - 8.20 p.m.	8.05 p.m. - 9.20 p.m.	15
8.20 p.m. - 10.40 p.m.	9.20 p.m. - 10.30 p.m.	10
10.40 p.m. - 11.25 p.m.	10.30 p.m. - 11.00 p.m.	15

FaretableSec-
tion

No.	Tsuen Wan Ferry		
1	\$1.20	Tsing Lung Tau	
2	\$1.80	\$1.20	Tuen Mun (Heung Sze Wui Road)
3	\$1.80	\$1.20	70¢ Tuen Mun Ferry

Journey Distance

22.2 km

Journey Time

52 minutes. Average speed 25.6 km/h

Vehicle Allocation/Carrying Capacity

12 Double Deckers of capacity not exceeding 125

Minimum number of passengers that can be carried during a peak hour in *each* direction: 480

Approved for one-man operation

New Territories Recreation Route No. 52R*Route***Tsuen Wan MTR Station to Ting Kau Beach:** via Sai Lau Kok Road and Castle Peak Road.**Ting Kau Beach to Tsuen Wan MTR Station:** via Castle Peak Road and Sai Lau Kok Road.*Timetable*

<i>From Tsuen Wan MTR Station</i>	<i>From Ting Kau Beach</i>	<i>Frequency minutes</i>
<i>Sundays and Public Holidays</i>		
June to September Weather Permitting		
9.00 a.m. - 11.00 a.m.	9.20 a.m. - 11.20 a.m.	10
11.00 a.m. - 12.00 noon	11.20 a.m. - 12.20 p.m.	20
12.00 noon - 6.40 p.m.	12.20 p.m. - 7.00 p.m.	10

Faretable

\$1.80 per single journey

No half fare for children

Student travel cards and bus coupons are not valid

Journey Distance

5.2 km

Journey Time

16 minutes. Average speed 12.0 km/h

Vehicle Allocation/Carrying Capacity

4 Double Deckers of capacity not exceeding 125

Minimum number of passengers that can be carried during a peak hour in *each* direction: 750

Approved for one-man operation

New Territories Rural Route No. 53*Route***Yuen Long (East) to Castle Peak Bay:** via Fung Cheung Road, Yuen Long Main Road, Castle Peak Road, Ping Ha Road, Tin Ha Road Castle Peak Road, Road D9, Road 4B and Castle Peak Road.**Castle Peak Bay to Yuen Long (East):** via Castle Peak Road, Pui To Road, Tuen Mun Road, Castle Peak Road, Tin Ha Road, Ping Ha Road, Castle Peak Road, Yuen Long Main Road and Fung Cheung Road.*Timetable*

<i>From Yuen Long (East)</i>	<i>From Castle Peak Bay</i>	<i>Frequency minutes</i>
<i>Mondays to Saturdays</i>		
6.00 a.m. - 6.30 a.m.	—	15
6.30 a.m. - 10.30 a.m.	6.00 a.m. - 11.12 a.m.	12
10.30 a.m. - 12.00 noon	11.12 a.m. - 12.42 p.m.	15
12.00 noon - 7.00 p.m.	12.42 p.m. - 7.42 p.m.	12
7.00 p.m. - 10.00 p.m.	7.42 p.m. - 10.42 p.m.	15
<i>Sundays and Public Holidays</i>		
6.00 a.m. - 7.00 a.m.	6.00 a.m. - 7.30 a.m.	15
7.00 a.m. - 10.24 a.m.	7.30 a.m. - 11.06 a.m.	12
10.24 a.m. - 11.54 a.m.	11.06 a.m. - 12.36 p.m.	15
11.54 a.m. - 7.06 p.m.	12.36 p.m. - 7.48 p.m.	12
7.06 p.m. - 10.06 p.m.	7.48 p.m. - 10.48 p.m.	15

*Faretable*Sec-
tion

No. Yuen Long (East)

1	80¢	Lam Tei
2	\$1.20	80¢ Castle Peak Bay

Approved for carriage of baggage and goods exceeding 4.5 kg but not exceeding 45.4 kg in weight

Journey Distance

13.7 km

Journey Time

37 minutes. Average speed 22.2 km/h

Vehicle Allocation/Carrying Capacity

7 Single Deckers of capacity not exceeding 70

Minimum number of passengers that can be carried during a peak hour in *each* direction: 275

Approved for one-man operation

New Territories Rural Route No. 54*Route***Yuen Long (West) to Sheung Tsuen (Shek Kong):** via Kik Yeung Road, Yuen Long Main Road, Castle Peak Road and Kam Tin Road.**Sheung Tsuen (Shek Kong) to Yuen Long (West):** via Kam Tin Road, Castle Peak Road, Yuen Long Main Road and Kik Yeung Road.*Timetable*

<i>From Yuen Long (West)</i>	<i>From Sheung Tsuen</i>	<i>Frequency minutes</i>
6.00 a.m. - 10.00 a.m.	6.00 a.m. - 10.30 a.m.	10
10.00 a.m. - 11.00 a.m.	10.30 a.m. - 11.30 a.m.	20
11.00 a.m. - 7.00 p.m.	11.30 a.m. - 7.30 p.m.	10
7.00 p.m. - 8.00 p.m.	7.30 p.m. - 8.30 p.m.	20
8.00 p.m. - 10.30 p.m.	8.30 p.m. - 11.00 p.m.	10

Faretable

90 cents per single journey

Journey Distance

9.3 km

Journey Time

25 minutes. Average speed 22.3 km/h

Vehicle Allocation/Carrying Capacity

6 Double Deckers of capacity not exceeding 125

Minimum number of passengers that can be carried during a peak hour in *each* direction: 420

Approved for one-man operation

New Territories Rural Route No. 55*Route***Yuen Long (East) to Lau Fau Shan:** via Fung Cheung Road, Yuen Long Main Road, Castle Peak Road, Ping Ha Road, Lau Fau Shan Road and Deep Bay Road.

Lau Fau Shan to Yuen Long (East): via Deep Bay Road, Lau Fau Shan Road, Ping Ha Road, Castle Peak Road, Yuen Long Main Road and Fung Cheung Road.

Timetable

<i>From Yuen Long (East)</i>	<i>From Lau Fau Shan</i>	<i>Frequency minutes</i>
—	6.20 a.m. – 6.35 a.m.	15
5.50 a.m. – 10.30 a.m.	6.35 a.m. – 10.55 a.m.	20
10.30 a.m. – 11.40 a.m.	11.20 a.m. – 12.05 p.m.	15
11.40 a.m. – 7.40 p.m.	12.05 p.m. – 8.25 p.m.	20
7.40 p.m. – 8.40 p.m.	8.35 p.m. – 9.05 p.m.	15
8.40 p.m. – 10.10 p.m.	9.05 p.m. – 10.35 p.m.	10

Faretable

80 cents per single journey

Approved for carriage of baggage and goods exceeding 4.5 kg but not exceeding 45.4 kg in weight

Journey Distance

7.6 km

Journey Time

20 minutes. Average speed 22.8 km/h

Vehicle Allocation/Carrying Capacity

4 Single Deckers of capacity not exceeding 70 and length not exceeding 9.1 m

Minimum number of passengers that can be carried during a peak hour in *each* direction: 200

Approved for one-man operation

New Territories Rural Route No. 56

Route

Yuen Long (West) to Tai Tong (Wong Nai Tun): via Kik Yeung Road, On Ning Road, Ma Miu Road, Tai Yuk Road, Kau Yuk Road and Tai Tong Road.

Tai Tong (Wong Nai Tun) to Yuen Long (West): via Tai Tong Road, Kau Yuk Road, Tai Yuk Road, Castle Peak Road and Kik Yeung Road.

Timetable

<i>From Yuen Long (West)</i>	<i>From Tai Tong (Wong Nai Tun)</i>	<i>Frequency minutes</i>
6.48 a.m. – 10.36 a.m.	7.06 a.m. – 10.54 a.m.	12
10.36 a.m. – 11.48 a.m.	10.54 a.m. – 12.06 p.m.	18
11.48 a.m. – 7.00 p.m.	12.06 p.m. – 7.18 p.m.	12

Faretable

80 cents per single journey

Approved for carriage of baggage and goods exceeding 4.5 kg, but not exceeding 45.4 kg in weight

Journey Distance

5.6 km

Journey Time

14 minutes. Average speed 24.0 km/h

Vehicle Allocation/Carrying Capacity

4 Single Deckers of capacity not exceeding 70

Minimum number of passengers that can be carried during a peak hour in *each* direction: 275

Approved for one-man operation

New Territories Rural Route No. 57*Route***Yuen Long (East) to Pak Nai:** via Fung Cheung Road, Yuen Long Main Road, Castle Peak Road, Ping Ha Road, Lau Fau Shan Road and Deep Bay Road.**Pak Nai to Yuen Long (East):** via Deep Bay Road, Lau Fau Shan Road, Ping Ha Road, Castle Peak Road, Yuen Long Main Road and Fung Cheung Road.*Timetable*

<i>From Yuen Long (East)</i>	<i>From Pak Nai</i>	<i>Frequency minutes</i>
6.00 a.m. – 10.00 a.m.	6.30 a.m. – 10.35 a.m.	40
11.30 a.m. – 7.30 p.m.	12.05 p.m. – 8.05 p.m.	40

Faretable

90 cents per single journey

Approved for carriage of baggage and goods exceeding 4.5 kg, but not exceeding 45.4 kg in weight

Journey Distance

11.9 km

Journey Time

30 minutes. Average speed 23.8 km/h

Vehicle Allocation/Carrying Capacity

1 Single Decker of capacity not exceeding 70 and not exceeding 9.1 m length and 2.3 m width with wheelbase not exceeding 5.3 m

Minimum number of passengers that can be carried during a peak hour in *each* direction: 50

Approved for one-man operation

New Territories Rural Route No. 58*Route***Yuen Long (East) to Sha Kiu (Tsim Bei Tsui):** via Fung Cheung Road, Yuen Long Main Road, Castle Peak Road, Ping Ha Road, Lau Fau Shan Road and Deep Bay Road.**Sha Kiu (Tsim Bei Tsui) to Yuen Long (East):** via Deep Bay Road, Lau Fau Shan Road, Ping Ha Road, Castle Peak Road, Yuen Long Main Road and Fung Cheung Road.*Timetable*

<i>From Yuen Long (East)</i>	<i>From Sha Kiu (Tsim Bei Tsui)</i>	<i>Frequency minutes</i>
6.20 a.m. – 10.20 a.m.	6.55 a.m. – 10.55 a.m.	40
11.50 a.m. – 7.10 p.m.	12.25 p.m. – 7.45 p.m.	40

Faretable

90 cents per single journey

Approved for carriage of baggage and goods exceeding 4.5 kg but not exceeding 45.4 in weight

Journey Distance

11.9 km

Journey Time

30 minutes. Average speed 23.8 km/h

Vehicle Allocation/Carrying Capacity

1 Single Decker of capacity not exceeding 70 and not exceeding 9.1 m length and 2.3 m width with wheelbase not exceeding 5.3 m

Minimum number of passengers that can be carried during a peak hour in *each* direction: 50

Approved for one-man operation

New Territories Rural Route No. 59*Route***Butterfly Estate to Tuen Mun Ferry:** via Butterfly Estate access road, Lung Mun Road, Tsing Wun Road, Ming Kum Road, Shek Pai Tau Road, unnamed bridge and link road, Road D2N, Tuen Mun Heung Sze Wui Road, temporary Road P3, unnamed link road, Road 16A and Road 16F.**Tuen Mun Ferry to Butterfly Estate:** via Road 16F, Road 16A, unnamed link road, temporary Road P3, Tuen Mun Heung Sze Wui Road, Road D2N, unnamed bridge and link road, Shek Pai Tau Road, Ming Kum Road, Tsing Wun Road, Lung Mun Road, Butterfly Estate access road, Wu King Temporary Housing Area access road and Butterfly Estate access road.*Timetable*

<i>From Butterfly Estate</i>	<i>From Tuen Mun Ferry</i>	<i>Frequency minutes</i>
6.00 a.m. - 10.16 a.m.	6.24 a.m. - 9.52 a.m.	8
10.16 a.m. - 11.31 a.m.	9.52 a.m. - 11.07 a.m.	15
11.31 a.m. - 7.15 p.m.	11.07 a.m. - 6.51 p.m.	8
7.15 p.m. - 8.30 p.m.	6.51 p.m. - 8.06 p.m.	15
8.30 p.m. - 10.14 p.m.	8.06 p.m. - 10.38 p.m.	8

Faretable

80 cents per single journey

Journey Distance

7.6 km

Journey Time

19 minutes. Average speed 24.0 km/h

Vehicle Allocation/Carrying Capacity

6 Double Deckers of capacity not exceeding 125

Minimum number of passengers that can be carried during a peak hour in *each* direction: 560

Approved for one-man operation

New Territories Rural Route No. 59A*Route***Butterfly Estate to Cheung Sha Wan:** via Butterfly Estate access road, Lung Mun Road, Tsing Wun Road, Pui To Road, Tuen Mun Road, Castle Peak Road, Sai Lau Kok Road, Castle Peak Road, Kwai Chung Road, Lai Chi Kok Beach Road, Lai Chi Kok Road, Cheung Mau Street and Cheung Shun Street.**Cheung Sha Wan to Butterfly Estate:** via Cheung Shun Street, Cheung Lai Street, Cheung Sha Wan Road, Lai Chi Kok Road, Kwai Chung Road, Castle Peak Road, Tuen Mun Road, Pui To Road, Tsing Wun Road, Lung Mun Road and Butterfly Estate access road.

Timetable

<i>From Butterfly Estate</i>	<i>From Cheung Sha Wan</i>	<i>Frequency minutes</i>
<i>Mondays to Saturdays</i>		
5.45 a.m. - 9.35 a.m.	6.50 a.m. - 10.40 a.m.	10
9.35 a.m. - 10.35 a.m.	10.40 a.m. - 11.40 a.m.	20
10.35 a.m. - 2.59 p.m.	11.40 a.m. - 4.04 p.m.	12
2.59 p.m. - 6.29 p.m.	4.04 p.m. - 7.34 p.m.	10
6.29 p.m. - 7.29 p.m.	7.34 p.m. - 8.34 p.m.	20
7.29 p.m. - 10.41 p.m.	8.34 p.m. - 11.46 p.m.	12
<i>Sundays and Public Holidays</i>		
5.50 a.m. - 9.38 a.m.	6.55 a.m. - 10.43 a.m.	12
9.38 a.m. - 10.58 a.m.	10.43 a.m. - 12.03 p.m.	20
10.58 a.m. - 6.34 p.m.	12.03 p.m. - 7.39 p.m.	12
6.34 p.m. - 7.54 p.m.	7.39 p.m. - 8.59 p.m.	20
7.54 p.m. - 10.42 p.m.	8.59 p.m. - 11.47 p.m.	12

Faretable

\$2.40 per single journey

Journey Distance

30.7 km

Journey Time

60 minutes. Average speed 30.7 km/h

Vehicle Allocation/Carrying Capacity

13 Double Deckers of capacity not exceeding 125

Minimum number of passengers that can be carried during a peak hour in *each* direction: 660

Approved for one-man operation

New Territories Rural Route No. 59M*Route*

Butterfly Estate to Tsuen Wan MTR Station: via Butterfly Estate access Road, Lung Mun Road, Tsing Wun Road, Pui To Road, Tuen Mun Heung Sze Wui Road, Road D8, Tuen Mun Road, Castle Peak Road and Sai Lau Kok Road.

Tsuen Wan MTR Station to Butterfly Estate: via Sai Lau Kok Road, Castle Peak Road, Tuen Mun Road, Road D8, Tuen Mun Heung Sze Wui Road, Pui To Road, Tsing Wun Road, Lung Mun Road and Butterfly Estate access road.

Timetable

<i>From Butterfly Estate</i>	<i>From Tsuen Wan MTR Station</i>	<i>Frequency minutes</i>
5.50 a.m. - 9.50 a.m.	6.12 a.m. - 9.57 a.m.	15
9.50 a.m. - 11.05 a.m.	9.57 a.m. - 11.12 a.m.	25
11.05 a.m. - 6.50 p.m.	11.12 a.m. - 7.12 p.m.	15
6.50 p.m. - 8.05 p.m.	7.12 p.m. - 8.27 p.m.	25
8.05 p.m. - 12.05 a.m.	8.27 p.m. - 12.27 a.m.	15

Faretable

\$1.80 per single journey

Journey Distance

23.0 km

Journey Time

47 minutes. Average speed 29.4 km/h

Vehicle Allocation/Carrying Capacity

7 Double Deckers of capacity not exceeding 125

Minimum number of passengers that can be carried during a peak hour in *each* direction: 420

Approved for one-man operation

New Territories Recreation Route No. 59R*Route***Tuen Mun to Pak Kok:** via Tuen Mun Heung Sze Wui Road, Pui To Road, Tsing Wun Road and Lung Mun Road.**Pak Kok to Tuen Mun:** via Lung Mun Road, Tsing Wun Road, Pui To Road, Tuen Mun Heung Sze Wui Road, Ming Oi Street, Ho Pong Street and Tuen Mun Heung Sze Wui Road.*Timetable**From Tuen Mun**From Pak Kok**Frequency
minutes**Sundays and Public Holidays—June to September Only
(Weather Permitting)*

9.00 a.m. – 10.24 a.m.

9.18 a.m. – 10.42 a.m.

12

10.24 a.m. – 11.44 a.m.

10.42 a.m. – 12.02 p.m.

20

11.44 a.m. – 6.56 p.m.

12.02 p.m. – 7.14 p.m.

12

Service may be cancelled at short notice

Frequency may be adjusted to suit traffic requirements

Faretable

80 cents per single journey

No half fare for children

Student travel cards and bus coupons are not valid

Journey Distance

3.9 km

Journey Time

14 minutes. Average speed 16.7 km/h

Vehicle Allocation/Carrying Capacity

3 Single Deckers of capacity not exceeding 70

Minimum number of passengers that can be carried during a peak hour in *each* direction: 320

Approved for one-man operation

New Territories Rural Route No. 60*Route***Tuen Mun Ferry to Cheung Sha Wan:** via Road 16F, Road 16A, unnamed link road, temporary Road P3, Tuen Mun Heung Sze Wui Road, Road D8, Castle Peak Road, Sham Tseng Interchange, Tuen Mun Road, Castle Peak Road, Sai Lau Kok Road, Castle Peak Road, Kwai Chung Road, Lai Chi Kok Beach Road, Lai Chi Kok Road, Cheung Mau Street and Cheung Shun Street.

Cheung Sha Wan to Tuen Mun Ferry: via Cheung Shun Street, Cheung Lai Street, Cheung Sha Wan Road, Lai Chi Kok Road, Kwai Chung Road, Castle Peak Road, Tuen Mun Road, Siu Lam Interchange, Castle Peak Road, Road D8, Tuen Mun Heung Sze Wui Road, temporary Road P3, unnamed link road, Road 16A and Road 16F.

Timetable

<i>From Tuen Mun Ferry</i>	<i>From Cheung Sha Wan</i>	<i>Frequency minutes</i>
<i>Mondays to Saturdays</i>		
5.50 a.m. - 10.05 a.m.	6.50 a.m. - 11.05 a.m.	7/8
10.05 a.m. - 2.35 p.m.	11.05 a.m. - 3.35 p.m.	15
2.35 p.m. - 6.05 p.m.	3.35 p.m. - 7.05 p.m.	7/8
6.05 p.m. - 9.50 p.m.	7.05 p.m. - 10.50 p.m.	15
9.50 p.m. - 10.30 p.m.	10.50 p.m. - 11.30 p.m.	20
<i>Sundays and Public Holidays</i>		
5.50 a.m. - 8.50 a.m.	6.50 a.m. - 9.50 a.m.	15
8.50 a.m. - 10.05 a.m.	9.50 a.m. - 11.05 a.m.	7/8
10.05 a.m. - 11.05 a.m.	11.05 a.m. - 12.05 p.m.	15
11.05 a.m. - 6.05 p.m.	12.05 p.m. - 7.05 p.m.	7/8
6.05 p.m. - 9.50 p.m.	7.05 p.m. - 10.50 p.m.	15
9.50 p.m. - 10.30 p.m.	10.50 p.m. - 11.30 p.m.	20

Faretable

<i>Section</i>	<i>Inward</i>	<i>Outward</i>
No. Tuen Mun Ferry		\$2.40 per Single Journey
1 \$2.40	Tsuen Wan (Sha Tsui Road)	
2 \$2.40	80¢ Cheung Sha Wan	

Journey Distance

28.1 km

Journey Time

55 minutes. Average speed 30.7 km/h

Vehicle Allocation/Carrying Capacity

16 Double Deckers of capacity not exceeding 125

Minimum number of passengers that can be carried during a peak hour in *each* direction: 805

Approved for one-man operation

New Territories Rural Route No. 60M

Route

Tuen Mun Ferry to Tsuen Wan MTR Station: via Road 16F, Road 16A, unnamed link road, temporary Road P3, Tuen Mun Heung Sze Wui Road, Road D8, Tuen Mun Road, Castle Peak Road and Sai Lau Kok Road.

Tsuen Wan MTR Station to Tuen Mun Ferry: via Sai Lau Kok Road, Castle Peak Road, Tuen Mun Road, Road D8, Tuen Mun Heung Sze Wui Road, temporary Road P3, unnamed link road, Road 16A and Road 16F.

Timetable

<i>From Tuen Mun Ferry</i>	<i>From Tsuen Wan MTR Station</i>	<i>Frequency minutes</i>
<i>Mondays to Saturdays</i>		
5.40 a.m. - 6.25 a.m.	6.25 a.m. - 7.10 a.m.	7.8
6.25 a.m. - 9.43 a.m.	7.10 a.m. - 10.28 a.m.	6
9.43 a.m. - 10.53 a.m.	10.28 a.m. - 11.38 a.m.	10
10.53 a.m. - 3.01 p.m.	11.38 a.m. - 3.46 p.m.	7.8
3.01 p.m. - 6.43 p.m.	3.46 p.m. - 7.28 p.m.	6
6.43 p.m. - 8.33 p.m.	7.28 p.m. - 9.18 p.m.	10
8.33 p.m. - 10.10 p.m.	9.18 p.m. - 10.55 p.m.	7.8
10.10 p.m. - 11.10 p.m.	10.55 p.m. - 11.55 p.m.	10
11.10 p.m. - 11.34 p.m.	11.55 p.m. - 12.19 a.m.	12
<i>Sundays and Public Holidays</i>		
5.40 a.m. - 7.00 a.m.	6.25 a.m. - 7.45 a.m.	10
7.00 a.m. - 9.45 a.m.	7.45 a.m. - 10.30 a.m.	7.8
9.45 a.m. - 10.55 a.m.	10.30 a.m. - 11.40 a.m.	10
10.55 a.m. - 6.25 p.m.	11.40 a.m. - 7.10 p.m.	6
6.25 p.m. - 7.35 p.m.	7.10 p.m. - 8.20 p.m.	10
7.35 p.m. - 10.00 p.m.	8.20 p.m. - 10.45 p.m.	7.8
10.00 p.m. - 11.10 p.m.	10.45 p.m. - 11.55 p.m.	10
11.10 p.m. - 11.34 p.m.	11.55 p.m. - 12.19 a.m.	12

Faretable

\$1.80 per single journey

(Tuen Mun (Heung Sze Wui Road) to Tuen Mun Ferry—70¢)

Journey Distance

20.0 km

Journey Time

40 minutes. Average speed 30.0 km/h

Vehicle Allocation/Carrying Capacity

15 Double Deckers of capacity not exceeding 125

Minimum number of passengers that can be carried during a peak hour in *each* direction: 1 080

Approved for one-man operation

New Territories Rural Route No. 61*Route*

Yuen Long (East) to Tai Hing: via Fung Cheung Road, Yuen Long Main Road, Castle Peak Road, Tuen Mun Road, Pui To Road, Tuen Mun Heung Sze Wui Road, Ming Oi Street, Ho Pong Street, Pui To Road, Ming Kum Road, Shek Pai Tau Road, Tai Hing Street and Tai Fong Street.

Tai Hing to Yuen Long (East): via Tai Fong Street, Tai Hing Street, Shek Pai Tau Road, Ming Kum Road, Pui To Road, Tuen Mun Heung Sze Wui Road, Road D2N, Kei Tai Road, Tuen Mun Road, Castle Peak Road, Yuen Long Main Road and Fung Cheung Road.

Timetable

<i>From Yuen Long (East)</i>	<i>From Tai Hing</i>	<i>Frequency minutes</i>
<i>Mondays to Saturdays</i>		
5.50 a.m. – 9.42 a.m.	6.08 a.m. – 9.44 a.m.	8
9.42 a.m. – 10.57 a.m.	9.44 a.m. – 10.59 a.m.	15
10.57 a.m. – 3.07 p.m.	10.59 a.m. – 3.49 p.m.	10
3.07 p.m. – 6.35 p.m.	3.49 p.m. – 7.17 p.m.	8
6.35 p.m. – 8.05 p.m.	7.17 p.m. – 8.47 p.m.	15
8.05 p.m. – 9.55 p.m.	8.47 p.m. – 9.57 p.m.	10
9.55 p.m. – 10.40 p.m.	9.57 p.m. – 10.42 p.m.	15
<i>Sundays and Public Holidays</i>		
5.55 a.m. – 9.45 a.m.	6.07 a.m. – 9.47 a.m.	10
9.45 a.m. – 10.45 a.m.	9.47 a.m. – 10.47 a.m.	20
10.45 a.m. – 6.45 p.m.	10.47 a.m. – 6.47 p.m.	10
6.45 p.m. – 7.45 p.m.	6.47 p.m. – 7.47 p.m.	20
7.45 p.m. – 9.35 p.m.	7.47 p.m. – 9.37 p.m.	10
9.35 p.m. – 10.35 p.m.	9.37 p.m. – 10.37 p.m.	15

*Faretable*Sec-
tion

No.	Yuen Long (East)	Lam Tei	Tai Hing
1	80¢		
2	\$1.20	80¢	

Approved for carriage of baggage and goods exceeding 4.5 kg but not exceeding 45.4 kg in weight

Journey Distance

12.4 km

Journey Time

36 minutes. Average speed 20.7 km/h

Vehicle Allocation/Carrying Capacity

10 Double Deckers of capacity not exceeding 125

Minimum number of passengers that can be carried during a peak hour in *each* direction: 560

Approved for one-man operation

New Territories Rural Route No. 62*Route*

Siu Hong Court to Castle Peak Bay: via Road LD3, Road LD2, Tai Fong Street, Tai Hing Street, Shek Pai Tau Road, Tsun Wen Road, Pui To Road, Tuen Mun Heung Sze Wui Road, Ming Oi Street, Ho Pong Street, Pui To Road, Tuen Mun Heung Sze Wui Road, Temporary Road P3, unnamed link road, Road 16A, Road 16F, Tuen Mun Area 16 Temporary Bus Terminus, Road 16F, Road 16A, unnamed link road, temporary Road P3, Tuen Mun Heung Sze Wui Road, Road D8 and Castle Peak Road.

Castle Peak Bay to Siu Hong Court: via Castle Peak Road, Road D8, Tuen Mun Heung Sze Wui Road, Temporary Road P3, unnamed link road, Road 16A, Road 16F, Tuen Mun Area 16 Temporary Bus Terminus, Road 16F, Road 16A, unnamed link road, temporary Road P3, Tuen Mun Heung Sze Wui Road, Ming Oi Street, Ho Pong Street, Pui To Road, Tsun Wen Road, Shek Pai Tau Road, Tai Hing Street, Tai Fong Street, Road LD2, Road LD3, Siu Hong Court access road and Road LD3.

Timetable

<i>From Siu Hong Court</i>	<i>From Castle Peak Bay</i>	<i>Frequency minutes</i>
5.48 a.m. - 11.00 a.m.	6.18 a.m. - 11.30 a.m.	12
11.00 a.m. - 12.00 noon	11.30 a.m. - 12.30 p.m.	20
12.00 noon - 7.24 p.m.	12.30 p.m. - 7.54 p.m.	12
7.24 p.m. - 8.24 p.m.	7.54 p.m. - 8.54 p.m.	20
8.24 p.m. - 10.24 p.m.	8.54 p.m. - 10.54 p.m.	12

Faretable

80 cents per single journey

Journey Distance

8.9 km

Journey Time

25 minutes. Average speed 21.36

Vehicle Allocation/Carrying Capacity

5 Double Deckers of capacity not exceeding 125

Minimum number of passengers that can be carried during a peak hour in *each* direction: 575

Approved for one-man operation

New Territories Rural Route No. 63*Route*

Yuen Long (West) to Tuen Mun Ferry: via Kik Yeung Road, On Ning Road, Ma Mui Road, Castle Peak Road, Road LD4, Road LD3, Road LD2, Tsun Wen Road, unnamed bridge and link road, Road D2N, Tuen Mun Heung Sze Wui Road, temporary Road P3, unnamed link road, Road 16A and Road 16F.

Tuen Mun Ferry to Yuen Long (West): via Road 16F, 16A, unnamed link road, and temporary Road P3, Tuen Mun Heung Sze Wui Road, Road D2N, unnamed bridge and link road, Tsun Wen Road, Road LD2, Road LD3, Road LD4, Castle Peak Road, Yuen Long Main Road and Kik Yeung Road.

Timetable

<i>From Yuen Long (West)</i>	<i>From Tuen Mun Ferry</i>	<i>Frequency minutes</i>
<i>Mondays to Saturdays</i>		
6.00 a.m. - 10.48 a.m.	6.00 a.m. - 10.12 a.m.	12
10.48 a.m. - 12.28 p.m.	10.12 a.m. - 11.52 a.m.	20
12.28 p.m. - 3.43 p.m.	11.52 a.m. - 3.07 p.m.	15
3.43 p.m. - 7.43 p.m.	3.07 p.m. - 7.07 p.m.	12
7.43 p.m. - 9.23 p.m.	7.07 p.m. - 8.47 p.m.	20
9.23 p.m. - 10.38 p.m.	8.47 p.m. - 10.47 p.m.	15
<i>Sundays and Public Holidays</i>		
6.00 a.m. - 9.45 a.m.	6.09 a.m. - 9.09 a.m.	15
9.45 a.m. - 10.57 a.m.	9.09 a.m. - 10.21 a.m.	12
10.57 a.m. - 11.57 a.m.	10.21 a.m. - 11.21 a.m.	20
11.57 a.m. - 7.21 p.m.	11.21 a.m. - 6.45 p.m.	12
7.21 p.m. - 8.41 p.m.	6.45 p.m. - 8.45 p.m.	20
8.41 p.m. - 10.26 p.m.	8.45 p.m. - 10.35 p.m.	15

Faretable

90 cents per single journey

Journey Distance

11.1 km

Journey Time

32 minutes. Average speed 20.4 km/h

Vehicle Allocation/Carrying Capacity

6 Double Deckers of capacity not exceeding 125

Minimum number of passengers that can be carried during a peak hour in *each* direction: 460

Approved for one-man operation

New Territories Rural Route No. 64K*Route*

Yuen Long (West) to Tai Po KCR Station: via Kik Yeung Road, Castle Peak Road, Kam Tin Road, Kam Sheung Road, Lam Kam Road, Tai Po Road, Road A, Ting Kok Road, Kwong Fuk Road and Road D3.

Tai Po KCR Station to Yuen Long (West): via Road D3, Kwong Fuk Road, Wan Tau Street, Heung Sze Wui Street, Po Heung Street, Nam Shing Street, On Fu Road, Wai Yan Street, Tsing Yuen Street, Kwong Fuk Road, Tai Po Road, Lam Kam Road, Kam Sheung Road, Kam Tin Road, Castle Peak Road, roundabout, Castle Peak Road and Kik Yeung Road.

*Timetable**From Yuen Long (West)**From Tai Po KCR Station**Frequency
minutes*

5.50 a.m. - 6.00 a.m.	6.38 a.m. - 6.58 a.m.	10
6.00 a.m. - 10.16 a.m.	6.58 a.m. - 11.22 a.m.	8
10.16 a.m. - 11.36 a.m.	11.22 a.m. - 12.32 p.m.	10
11.36 a.m. - 7.04 p.m.	12.32 p.m. - 8.16 p.m.	8
7.04 p.m. - 9.24 p.m.	8.16 p.m. - 10.26 p.m.	10
9.24 p.m. - 10.12 p.m.	10.26 p.m. - 11.02 p.m.	12

*Faretable**Section*

No.	Yuen Long (West)	
1	\$1.20	Sheung Tsun Po
2	\$1.80	90¢ Tai Po KCR Station

Journey Distance

20.9 km

Journey Time

48 minutes. Average speed 26.1 km/h

Vehicle Allocation/Carrying Capacity

14 Single Deckers of capacity not exceeding 70 and not exceeding 9.2 m length and 2.4 m width with wheelbase not exceeding 5.3 m

Minimum number of passengers that can be carried during a peak hour in *each* direction: 350

Approved for one-man operation

New Territories Rural Route No. 65K*Route*

Sheung Tsuen to Tai Po KCR Station: via Kam Tin Road, Lam Kam Road, Tai Po Road, Road A, Ting Kok Road, Kwong Fuk Road and Road D3.

Tai Po KCR Station to Sheung Tsuen: via Road D3, Kwong Fuk Road, Wan Tau Street, Heung Sze Wui Street, Po Heung Street, Nam Shing Street, On Fu Road, Wai Yan Street, Tsing Yuen Street, Kwong Fuk Road, Tai Po Road, Lam Kam Road and Kam Tin Road.

Timetable

<i>From Sheung Tsuen</i>	<i>From Tai Po KCR Station</i>	<i>Frequency minutes</i>
<i>Mondays to Saturdays Only (Public Holidays excepted)</i>		
6.30 a.m. - 10.00 a.m.	7.00 a.m. - 10.30 a.m.	30
3.30 p.m. - 7.00 p.m.	4.00 p.m. - 7.30 p.m.	30

Faretable

90 cents per Single journey

Journey Distance

11.1 km

Journey Time

27 minutes. Average speed 24.7 km/h

Vehicle Allocation/Carrying Capacity

2 Single Deckers of capacity not exceeding 70 and not exceeding 9.2 m length and 2.4 m width with wheelbase not exceeding 5.3 m

Minimum number of passengers that can be carried during a peak hour in *each* direction: 100

Approved for one-man operation

New Territories Rural Route No. 66*Route*

Tai Hing to Tai Kok Tsui Ferry: via Tai Fong Street, Tai Hing Street, Shek Pai Tau Road, Ming Kum Road, Pui To Road, Tuen Mun Heung Sze Wui Road, Road 10H, Road 10P, Road D2N, Tuen Mun Heung Sze Wui Road, Pui To Road, Tuen Mun Road, Castle Peak Road, Sai Lau Kok Road, Castle Peak Road, Kwai Chung Road, Lai Chi Kok Beach Road, Cheung Sha Wan Road, Nathan Road, Mong Kok Road, Sai Yeung Choi Street, Argyle Street and Cherry Street.

Tai Kok Tsui Ferry to Tai Hing: via Pok Man Street, unnamed road, Cherry Street, Argyle Street, Shanghai Street, Lai Chi Kok Road, Wong Chuk Street, Cheung Sha Wan Road, Kwai Chung Road, Castle Peak Road, Tuen Mun Road, Road D8, Tuen Mun Heung Sze Wui Road, Ming Oi Street, Ho Pong Street, Pui To Road, Ming Kum Road, Shek Pai Tau Road, Tai Hing Street and Tai Fong Street.

Timetable

<i>From Tai Hing</i>	<i>From Tai Kok Tsui Ferry</i>	<i>Frequency minutes</i>
—	6.13 a.m. - 7.01 a.m.	8
5.40 a.m. - 9.53 a.m.	7.01 a.m. - 9.50 a.m.	6/7
9.53 a.m. - 11.05 a.m.	9.50 a.m. - 11.02 a.m.	12
11.05 a.m. - 6.53 p.m.	11.02 a.m. - 6.56 p.m.	6/7
6.53 p.m. - 8.05 p.m.	6.56 p.m. - 8.08 p.m.	12
8.05 p.m. - 9.55 p.m.	8.08 p.m. - 10.11 p.m.	6/7
9.55 p.m. - 10.43 p.m.	10.11 p.m. - 11.23 p.m.	8
10.43 p.m. - 11.13 p.m.	11.23 p.m. - 11.53 p.m.	15

Faretable

		<i>Inward</i>					<i>Outward</i>
Sec- tion No.	Tai Hing			Sec- tion No.	Tai Kok Tsui Ferry		
1	\$3.00	Tsuen Wan		1	\$3.00	Cheung Sha Wan	
2	\$3.00	\$1.20	Tai Kok Tsui Ferry	2	\$3.00	\$2.40	Tuen Mun
				3	\$3.00	\$2.40	80¢ Tai Hing

Journey Distance

33.8 km

Journey Time

73 minutes. Average speed 27.8 km/h

Vehicle Allocation/Carrying Capacity

25 Double Deckers of capacity not exceeding 125

Minimum number of passengers that can be carried during a peak hour in *each* direction: 950

Approved for one-man operation

New Territories Rural Route No. 66M*Route*

Tai Hing to Tsuen Wan MTR Station: via Tai Fong Street, Tai Hing Street, Shek Pai Tau Road, Road D2N, Tuen Mun Heung Sze Wui Road, Pui To Road, Tuen Mun Road, Castle Peak Road and Sai Lau Kok Road.

Tsuen Wan MTR Station to Tai Hing: via Sai Lau Kok Road, Castle Peak Road, Tuen Mun Road, Pui To Road, Tuen Mun Heung Sze Wui Road, Road D2N, Shek Pai Tau Road, Tai Hing Street and Tai Fong Street.

Timetable

<i>From Tai Hing</i>	<i>From Tsuen Wan MTR Station</i>	<i>Frequency minutes</i>
<i>Mondays to Saturdays</i>		
5.40 a.m. - 10.10 a.m.	6.25 a.m. - 10.55 a.m.	7/8
10.10 a.m. - 11.25 a.m.	10.55 a.m. - 12.10 p.m.	15
11.25 a.m. - 3.05 p.m.	12.10 p.m. - 3.50 p.m.	10
3.05 p.m. - 7.05 p.m.	3.50 p.m. - 7.50 p.m.	7/8
7.05 p.m. - 8.20 p.m.	7.50 p.m. - 9.05 p.m.	15
8.20 p.m. - 10.30 p.m.	9.05 p.m. - 11.15 p.m.	10
10.30 p.m. - 11.30 p.m.	11.15 p.m. - 12.15 a.m.	15
<i>Sundays and Public Holidays</i>		
5.40 a.m. - 9.00 a.m.	6.25 a.m. - 9.45 a.m.	10
9.00 a.m. - 10.15 a.m.	9.45 a.m. - 11.00 a.m.	7/8
10.15 a.m. - 11.15 a.m.	11.00 a.m. - 12.00 noon	15
11.15 a.m. - 7.00 p.m.	12.00 noon - 7.45 p.m.	7/8
7.00 p.m. - 8.15 p.m.	7.45 p.m. - 9.00 p.m.	15
8.15 p.m. - 10.15 p.m.	9.00 p.m. - 11.00 p.m.	10
10.15 p.m. - 11.30 p.m.	11.00 p.m. - 12.15 a.m.	15

Faretable

\$1.80 per single journey
(Tuen Mun (Heung Sze Wui Road) to Tai Hing—80¢)

Journey Distance

20.4 km

Journey Time

40 minutes. Average speed 30.6 km/h

Vehicle Allocation/Carrying Capacity

12 Double Deckers of capacity not exceeding 125

Minimum number of passengers that can be carried during a peak hour in *each* direction: 860

Approved for one-man operation

New Territories Rural Route No. 67M*Route*

Siu Hong Court to Kwai Fong MTR Station: via Road LD3, Road LD4, Castle Peak Road, Road D9, Road 4B, Castle Peak Road, Siu Lam Interchange, Tuen Mun Road, Castle Peak Road, Sai Lau Kok Road, Castle Peak Road, Kwai Chung Road, Kwai Foo Road, Kwai Yan Road and Kwai Yi Road.

Kwai Fong MTR Station to Siu Hong Court: via Kwai Yi Road, Kwai Foo Road, Kwai Chung Road, Castle Peak Road, Tuen Mun Road, Siu Lam Interchange, Castle Peak Road, Road D9, Castle Peak Road, Road LD4, Road LD3, Siu Hong Court access road and Road LD3.

Timetable

<i>From Siu Hong Court</i>	<i>From Kwai Fong MTR Station</i>	<i>Frequency minutes</i>
6.00 a.m. - 10.00 a.m.	6.24 a.m. - 10.00 a.m.	12
10.00 a.m. - 11.15 a.m.	10.00 a.m. - 11.15 a.m.	25
11.15 a.m. - 7.03 p.m.	11.15 a.m. - 7.03 p.m.	12
7.03 p.m. - 8.18 p.m.	7.03 p.m. - 8.18 p.m.	25
8.18 p.m. - 11.06 p.m.	8.18 p.m. - 11.30 p.m.	12

Faretable

\$2.40 per single journey

Journey Distance

26.6 km

Journey Time

54 minutes. Average speed 29.6 km/h

Vehicle Allocation/Carrying Capacity

10 Double Deckers of capacity not exceeding 125

Minimum number of passengers that can be carried during a peak hour in *each* direction: 530

Approved for one-man operation

New Territories Rural Route No. 68*Route*

Jordan Road Ferry to Yuen Long (East): via Jordan Road, Canton Road, Public Square Street, Shanghai Street, Lai Chi Kok Road, Wong Chuk Street, Cheung Sha Wan Road, Kwai Chung Road, Castle Peak Road, Tuen Mun Road, Castle Peak Road, Yuen Long Main Road and Fung Cheung Road.

Yuen Long (East) to Jordan Road Ferry: via Fung Cheung Road, Yuen Long Main Road, Castle Peak Road, Tuen Mun Road, Castle Peak Road, Sai Lau Kok Road, Castle Peak Road, Kwai Chung Road, Lai Chi Kok Beach Road, Cheung Sha Wan Road, Nathan Road and Jordan Road.

Timetable

<i>From Jordan Road Ferry</i>	<i>From Yuen Long (East)</i>	<i>Frequency minutes</i>
6.20 a.m. - 7.00 a.m.	—	8
7.00 a.m. - 9.30 a.m.	5.54 a.m. - 9.30 a.m.	6
9.30 a.m. - 10.30 a.m.	9.30 a.m. - 11.18 a.m.	12
10.30 a.m. - 3.10 p.m.	11.18 a.m. - 2.46 p.m.	8
3.10 p.m. - 6.10 p.m.	2.46 p.m. - 5.40 p.m.	6
6.10 p.m. - 7.34 p.m.	5.40 p.m. - 7.28 p.m.	12
7.34 p.m. - 11.18 p.m.	7.28 p.m. - 10.48 p.m.	8

Faretable

<i>Outward</i>				<i>Inward</i>			
Sec- tion No.				Sec- tion No.			
1	\$3.50	Tsuen Wan		1	\$3.50	Tuen Mun	
2	\$3.50	\$2.40	Tuen Mun	2	\$3.50	\$2.40	Tsuen Wan
3	\$3.50	\$2.40	\$1.20 Yuen Long (East)	3	\$3.50	\$2.40	\$1.20 Jordan Road Ferry

On Sundays and Public Holidays a flat fare of \$3.50 will prevail

Journey Distance

41.4 km

Journey Time

87 minutes. Average speed 28.6 km per hour

Vehicle Allocation/Carrying Capacity

32 Double Deckers of capacity not exceeding 125

Minimum number of passengers that can be carried during a peak hour in each direction: 1 180

Approved for one-man operation

New Territories Rural Route No. 68M*Route*

Yuen Long (West) to Tsuen Wan MTR Station: via Kik Yeung Road, On Ning Road, Ma Miu Road, Castle Peak Road, Tuen Mun Road, Castle Peak Road and Sai Lau Kok Road.

Tsuen Wan MTR Station to Yuen Long (West): via Sai Lau Kok Road, Castle Peak Road, Tuen Mun Road, Castle Peak Road, Yuen Long Main Road and Kik Yeung Road.

Timetable

<i>From Yuen Long (West)</i>	<i>From Tsuen Wan MTR Station</i>	<i>Frequency minutes</i>
5.40 a.m. - 10.04 a.m.	6.40 a.m. - 11.04 a.m.	12
10.04 a.m. - 11.24 a.m.	11.04 a.m. - 12.24 p.m.	20
11.24 a.m. - 6.36 p.m.	12.24 p.m. - 7.36 p.m.	12
6.36 p.m. - 7.56 p.m.	7.36 p.m. - 8.56 p.m.	20
7.56 p.m. - 11.08 p.m.	8.56 p.m. - 12.08 a.m.	12

Faretable

Outward			Inward		
Section No.			Section No.		
1	Yuen Long (West)		1	Tsuen Wan MTR Station	
1	\$2.40	Tuen Mun	1	\$2.40	Tuen Mun
2	\$2.40	\$1.80	2	\$2.40	\$1.20
		Tsuen Wan MTR Station			Yuen Long (West)

Journey Distance

28.0 km

Journey Time

53 minutes. Average speed 31.7 km/h

Vehicle Allocation/Carrying Capacity

10 Double Deckers of capacity not exceeding 125

Minimum number of passengers that can be carried during a peak hour in *each* direction: 530

Approved for one-man operation

New Territories Rural Route No. 69**Route**

Choi Yuen to Yuen Chau Kok: via Choi Yuen Estate access road, Road L10, Road D4, Road L6, San Fung Avenue, Jockey Club Road, Sha Tau Kok Road, Luen Shing Street, Luen Wo Road, Luen Hing Street, Sha Tau Kok Road, Tai Po Road, Road A, Road D1, Road D4, Po Heung Street, Kwong Fuk Road, Tai Po Road, J7, Yuen Wo Road, Fo Tan Road, Shan Mei Street, Sui Wo Road, Fo Tan Road, Yuen Wo Road, P5 Bridge, Tai Chung Kiu Road, Siu Lek Yuen Road, Ngan Shing Street and Chap Wai Kon Street.

Yuen Chau Kok to Choi Yuen: via Chap Wai Kon Street, Ngan Shing Street, Siu Lek Yuen Road, Tai Chung Kiu Road, P5 Bridge, Yuen Wo Road, Fo Tan Road, Sui Wo Road, Shan Mei Street, Fo Tan Road, Yuen Wo Road, J7, Tai Po Road, Kwong Fuk Road, Po Heung Street, Road D4, Road D1, Ting Kok Road, Tai Po Road, Sha Tau Kok Road, Luen Shing Street, Luen Wo Road, Luen Hing Street, Sha Tau Kok Road, Jockey Club Road, San Fung Avenue, Road L6, Road D4, Road L10 and Choi Yuen Estate access road.

Timetable

From Choi Yuen	From Yuen Chau Kok	Frequency minutes
6.00 a.m. - 9.30 a.m.	7.07 a.m. - 10.37 a.m.	15
9.30 a.m. - 11.10 a.m.	10.37 a.m. - 12.17 p.m.	20
11.10 a.m. - 6.10 p.m.	12.17 p.m. - 7.17 p.m.	15
6.10 p.m. - 7.50 p.m.	7.17 p.m. - 8.57 p.m.	20
7.50 p.m. - 10.50 p.m.	8.57 p.m. - 11.57 p.m.	15

Faretable

Outward			Inward		
Section No.			Section No.		
1	Choi Yuen		1	Yuen Chau Kok	
1	\$2.40	Tai Po	1	\$2.40	Tai Po
2	\$2.40	\$1.40	2	\$2.40	90¢
		Yuen Chau Kok			Choi Yuen

Journey Distance

29.2 km

Journey Time

58 minutes. Average speed 30.2 km/h

Vehicle Allocation/Carrying Capacity

9 Double Deckers of capacity not exceeding 125

Minimum number of passengers that can be carried during a peak hour in *each* direction: 380

Approved for one-man operation

New Territories Rural Route No. 69K*Route***Fanling KCR Station to Luk Keng:** via Road L2, Sha Tau Kok Road, Luen Hing Street, Luen Wo Road, Luen Shing Street, Sha Tau Kok Road and Luk Keng Road.**Luk Keng to Fanling KCR Station:** via Luk Keng Road, Sha Tau Kok Road, Luen Shing Street, Luen Wo Road, Luen Hing Street, Sha Tau Kok Road and Road L2.*Timetable**From Fanling KCR Station**From Luk Keng**Frequency
minutes**Mondays to Saturdays*

6.00 a.m. - 11.00 a.m.	6.30 a.m. - 11.30 a.m.	20
11.00 a.m. - 12.00 noon	11.30 a.m. - 12.30 p.m.	30
12.00 noon - 6.00 p.m.	12.30 p.m. - 6.30 p.m.	20
7.00 p.m.	7.30 p.m.	—

Sundays and Public Holidays

6.30 a.m. - 7.00 a.m.	7.00 a.m. - 7.30 a.m.	30
7.00 a.m. - 11.00 a.m.	7.30 a.m. - 11.30 a.m.	20
11.00 a.m. - 12.00 noon	11.30 a.m. - 12.30 p.m.	30
12.00 noon - 6.00 p.m.	12.30 p.m. - 6.30 p.m.	20

Faretable

90 cents per single journey

Approved for carriage of baggage and goods exceeding 4.5 kg but not exceeding 45.4 kg in weight

Journey Distance

11.4 km

Journey Time

26 minutes. Average speed 26.3 km/h

Vehicle Allocation/Carrying Capacity

3 Single Deckers of capacity not exceeding 70 and not exceeding 9.15 m length and 2.29 m width with wheelbase not exceeding 5.26 m

Minimum number of passengers that can be carried during a peak hour in *each* direction: 120

Approved for one-man operation

New Territories Rural Route No. 70*Route***Sheung Shui to Jordan Road Ferry:** via San Fung Avenue, Jockey Club Road, Sha Tau Kok Road, Luen Shing Street, Luen Wo Road, Luen Hing Street, Sha Tau Kok Road, Tai Po Road, Road A, Road D1, Road D4, Po Heung Street, Kwong Fuk Road, Tai Po Road, Road J7, Yuen Wo Road, P5 Bridge, Tai Chung Kiu Road, Lion Rock Tunnel Road, Waterloo Road, Shanghai Street and Jordan Road.

Jordan Road Ferry to Sheung Shui: via Jordan Road, Nathan Road, Waterloo Road, Lion Rock Tunnel Road, Tai Chung Kiu Road, P5 Bridge, Yuen Wo Road, Road J7, Tai Po Road, Kwong Fuk Road, Po Heung Street, Road D4, Road D1, Ting Kok Road, Tai Po Road, Sha Tau Kok Road, Luen Shing Street, Luen Wo Road, Luen Hing Street, Sha Tau Kok Road, Jockey Club Road and San Fung Avenue.

Timetable

<i>From Sheung Shui</i>	<i>From Jordan Road Ferry</i>	<i>Frequency minutes</i>
5.50 a.m. - 9.34 a.m.	6.06 a.m. - 9.34 a.m.	8
9.34 a.m. - 10.58 a.m.	9.34 a.m. - 10.58 a.m.	12
10.58 a.m. - 6.50 p.m.	10.58 a.m. - 6.50 p.m.	8
6.50 p.m. - 8.02 p.m.	6.50 p.m. - 8.02 p.m.	12
8.02 p.m. - 11.30 p.m.	8.02 p.m. - 11.30 p.m.	8

Faretable

\$3.00 per single journey
(Tai Po to Sheung Shui—90¢)

Journey Distance

34.9 km

Journey Time

76 minutes. Average speed 27.6 km/h

Vehicle Allocation/Carrying Capacity

22 Double Deckers of capacity not exceeding 125

Minimum number of passengers that can be carried during a peak hour in *each* direction: 740

Approved for one-man operation

New Territories Urban Route No. 70M*Route*

Sui Wo Court to Kowloon Tong MTR Station: via Sui Wo Court access road, Sui Wo Road, Shan Mei Street, Fo Tan Road, Yuen Wo Road, Sha Tin Rural Committee Road, Tai Po Road, Lion Rock Tunnel Road, Waterloo Road, Cornwall Street, Kent Road and Suffolk Road.

Kowloon Tong MTR Station to Sui Wo Court: via Suffolk Road, Waterloo Road, Lion Rock Tunnel Road, Tai Po Road, Sha Tin Rural Committee Road, Yuen Wo Road, Fo Tan Road, Shan Mei Street, Sui Wo Road and Sui Wo Court access road.

Timetable

<i>From Sui Wo Court</i>	<i>From Kowloon Tong MTR Station</i>	<i>Frequency minutes</i>
<i>Mondays to Saturdays</i>		
5.55 a.m. - 6.19 a.m.	6.24 a.m. - 7.00 a.m.	12
6.19 a.m. - 10.20 a.m.	7.00 a.m. - 11.01 a.m.	7/8
10.20 a.m. - 11.32 a.m.	11.01 a.m. - 12.13 p.m.	12
11.32 a.m. - 7.10 p.m.	12.13 p.m. - 7.51 p.m.	7/8
7.10 p.m. - 8.22 p.m.	7.51 p.m. - 9.03 p.m.	12
8.22 p.m. - 10.00 p.m.	9.03 p.m. - 10.42 p.m.	7/8
10.00 p.m. - 11.40 p.m.	10.42 p.m. - 12.22 a.m.	10

<i>From Sui Wo Court</i>	<i>From Kowloon Tong MTR Station</i>	<i>Frequency minutes</i>
<i>Sundays and Public Holidays</i>		
5.55 a.m. – 7.05 a.m.	6.26 a.m. – 7.46 a.m.	10
7.05 a.m. – 10.20 a.m.	7.46 a.m. – 11.01 a.m.	7/8
10.20 a.m. – 11.32 a.m.	11.01 a.m. – 12.13 p.m.	12
11.32 a.m. – 7.10 p.m.	12.13 p.m. – 7.51 p.m.	7/8
7.10 p.m. – 8.22 p.m.	7.51 p.m. – 9.03 p.m.	12
8.22 p.m. – 10.00 p.m.	9.03 p.m. – 10.42 p.m.	7/8
10.00 p.m. – 11.40 p.m.	10.42 p.m. – 12.22 a.m.	10

Faretable

90 cents per single journey

Journey Distance

10.9 km

Journey Time

38 minutes. Average speed 17.2 km/h

Vehicle Allocation/Carrying Capacity

11 Double Deckers of capacity not exceeding 125

Minimum number of passengers that can be carried during a peak hour in *each* direction: 840

Approved for one-man operation

New Territories Recreation Route No. 70R*Route***Fanling KCR Station to Wo Hop Shek:** via Road L2, roundabout, Tai Po Road, D1 Connection and Wo Hop Shek Connection.**Wo Hop Shek to Fanling KCR Station:** via Wo Hop Shek Connection, D1 Connection, Tai Po Road, roundabout and Road L2.*Timetable*

<i>From Fanling KCR Station</i>	<i>From Wo Hop Shek</i>	<i>Frequency minutes</i>
<i>Operated on the occasion of Ching Ming and Chung Yeung Festivals only</i>		
6.30 a.m. – 6.00 p.m.	6.45 a.m. – 6.15 p.m.	3

Frequency may be adjusted to suit traffic requirements

Faretable

80 cents per single journey

No half fare for children

Student travel cards and bus coupons are not valid

Journey Distance

1.9 km

Journey Time

11 minutes. Average speed 10.4 km/h

Vehicle Allocation/Carrying Capacity

10 Double Deckers of capacity not exceeding 125

Minimum number of passengers that can be carried per hour : 2 200

Approved for one-man operation

New Territories Rural Route No. 71*Route*

Jordan Road Ferry to Wo Che: via Jordan Road, Nathan Road, Public Square Street, Shanghai Street, Lai Chi Kok Road, Prince Edward Road, Tai Nan Street, Cedar Street, Yu Chau Street, Wong Chuk Street, Tai Po Road, Sha Tin Rural Committee Road, Yuen Wo Road, Wo Che Street and Fung Shun Street.

Wo Che to Jordan Road Ferry: via Fung Shun Street, Wo Che Street, Yuen Wo Road, Sha Tin Rural Committee Road, Tai Po Road, Poplar Street, Cheung Sha Wan Road, Nathan Road and Jordan Road.

Timetable

<i>From Jordan Road Ferry</i>	<i>From Wo Che</i>	<i>Frequency minutes</i>
<i>Mondays to Saturdays</i>		
6.30 a.m. - 7.10 a.m.	5.47 a.m. - 6.27 a.m.	10
7.10 a.m. - 11.22 a.m.	6.27 a.m. - 10.33 a.m.	6
11.22 a.m. - 4.02 p.m.	10.33 a.m. - 3.13 p.m.	10
4.02 p.m. - 8.02 p.m.	3.13 p.m. - 7.13 p.m.	6
8.02 p.m. - 11.02 p.m.	7.13 p.m. - 10.03 p.m.	10
11.02 p.m. - 12.02 a.m.	10.03 p.m. - 11.18 p.m.	15
<i>Sundays and Public Holidays</i>		
6.30 a.m. - 7.42 a.m.	5.47 a.m. - 6.23 a.m.	12
7.42 a.m. - 9.52 a.m.	6.23 a.m. - 9.03 a.m.	10
9.52 a.m. - 11.16 a.m.	9.03 a.m. - 10.27 a.m.	6
11.16 a.m. - 12.16 p.m.	10.27 a.m. - 11.27 a.m.	10
12.16 p.m. - 7.52 p.m.	11.27 a.m. - 7.03 p.m.	6
7.52 p.m. - 11.02 p.m.	7.03 p.m. - 10.03 p.m.	10
11.02 p.m. - 12.02 a.m.	10.03 p.m. - 11.18 p.m.	15

Faretable

\$1.20 per single journey
(Tai Po Road (near Keng Hau Road) to Wo Che—90¢)

Journey Distance

14.8 km

Journey Time

44 minutes. Average speed 20.2 km/h

Vehicle Allocation/Carrying Capacity

17 Double Deckers of capacity not exceeding 125

Minimum number of passengers that can be carried during a peak hour in *each* direction: 1 150

Approved for one-man operation

New Territories Rural Route No. 72*Route*

Sham Shui Po Ferry to Tai Po Market: via Yen Chow Street, Yee Kuk Street, Lai Chi Kok Road, Boundary Street, Cheung Sha Wan Road, Poplar Street, Tai Po Road, Sha Tin Rural Committee Road, Yuen Wo Road, J7, Tai Po Road, Kwong Fuk Road, Wan Tau Street, Heung Sze Wui Street and Po Heung Street.

Tai Po Market to Sham Shui Po Ferry: via Po Heung Street, Kwong Fuk Road, Tai Po Road, J7, Yuen Wo Road, Sha Tin Rural Committee Road, Tai Po Road, Castle Peak Road and Yen Chow Street.

Timetable

<i>From Sham Shui Po Ferry</i>	<i>From Tai Po Market</i>	<i>Frequency minutes</i>
6.00 a.m. - 10.12 a.m.	6.06 a.m. - 10.06 a.m.	12
10.12 a.m. - 12.12 p.m.	10.06 a.m. - 12.06 p.m.	15
12.12 p.m. - 7.00 p.m.	12.06 p.m. - 7.06 p.m.	12
7.00 p.m. - 8.00 p.m.	7.06 p.m. - 8.26 p.m.	20
8.00 p.m. - 11.00 p.m.	8.26 p.m. - 10.41 p.m.	15

Faretable

\$1.80 per single journey

Below scale fare authorized under section 13(4)(b)

Journey Distance

23.2 km

Journey Time

58 minutes. Average speed 24.0 km/h

Vehicle Allocation/Carrying Capacity

11 Double Deckers of capacity not exceeding 125

Minimum number of passengers that can be carried during a peak hour in *each* direction: 500

Approved for one-man operation

New Territories Rural Route No. 72A*Route*

Tai Wai to Tai Po Industrial Estate: via Tai Wai Road, Tai Po Road, Lion Rock Tunnel Road, Tai Chung Kiu Road, P5 Bridge, Yuen Wo Road, J7, Tai Po Road, Kwong Fuk Road, Ting Kok Road, Dai Kwai Street, Dai Fu Street and Dai Cheong Street.

Tai Po Industrial Estate to Tai Wai: via Dai Kwai Street, Ting Kok Road, Kwong Fuk Road, Tai Po Road, J7, Yuen Wo Road, P5 Bridge, Tai Chung Kiu Road, Lion Rock Tunnel Road, Tai Po Road, Shing Ho Road, Chik Fuk Street, Chik Luk Lane and Tsuen Nam Road.

Timetable

<i>From Tai Wai</i>	<i>From Tai Po Industrial Estate</i>	<i>Frequency minutes</i>
6.00 a.m. - 10.30 a.m.	6.00 a.m. - 11.15 a.m.	15
10.30 a.m. - 12.30 p.m.	11.15 a.m. - 1.15 p.m.	20
12.30 p.m. - 7.00 p.m.	1.15 p.m. - 7.45 p.m.	15
7.00 p.m. - 9.00 p.m.	7.45 p.m. - 9.45 p.m.	20
9.00 p.m. - 11.15 p.m.	9.45 p.m. - 11.15 p.m.	15

Faretable

Sec-

tion

No. Tai Wai

1 90¢ Cheung Shue Tan

2 \$1.40 90¢ Tai Po Industrial
Estate

Journey Distance

17.5 km

Journey Time

40 minutes. Average speed 26.3 km/h

Vehicle Allocation/Carrying Capacity

6 Double Deckers of capacity not exceeding 125

Minimum number of passengers that can be carried during a peak hour in *each* direction: 420

Approved for one-man operation

New Territories Rural Route No. 72B*Route***Tai Yuen to Tai Kok Tsui Ferry:** via Tai Yuen Estate access road, Ting Kok Road, Kwong Fuk Road, Tai Po Road, J7, Yuen Wo Road, Sha Tin Rural Committee Road, Tai Po Road, Lion Rock Tunnel Road, Waterloo Road, Argyle Street and Cherry Street.**Tai Kok Tsui Ferry to Tai Yuen:** via Pok Man Street, Tai Kok Tsui Road (new carriageway), Cherry Street, Argyle Street, Shanghai Street, Mong Kok Road, Sai Yeung Choi Street, Argyle Street, Waterloo Road, Lion Rock Tunnel Road, Tai Po Road, Sha Tin Rural Committee Road, Yuen Wo Road, J7, Tai Po Road, Kwong Fuk Road, Tai Po Road, Road A, Ting Kok Road and Tai Yuen Estate access road.*Timetable*

<i>From Tai Yuen</i>	<i>From Tai Kok Tsui Ferry</i>	<i>Frequency minutes</i>
<i>Mondays to Saturdays</i>		
—	6.21 a.m. – 6.57 a.m.	12
5.50 a.m. – 10.05 a.m.	6.57 a.m. – 11.12 a.m.	7/8
10.05 a.m. – 12.53 p.m.	11.12 a.m. – 2.00 p.m.	12
12.53 p.m. – 3.03 p.m.	2.00 p.m. – 4.10 p.m.	10
3.03 p.m. – 6.25 p.m.	4.10 p.m. – 7.32 p.m.	7/8
6.25 p.m. – 9.01 p.m.	7.32 p.m. – 9.56 p.m.	12
9.01 p.m. – 11.01 p.m.	9.56 p.m. – 12.16 a.m.	10
11.01 p.m. – 11.31 p.m.	—	15
<i>Sundays and Public Holidays</i>		
6.00 a.m. – 7.00 a.m.	6.22 a.m. – 8.07 a.m.	15
7.00 a.m. – 9.00 a.m.	8.07 a.m. – 10.07 a.m.	12
9.00 a.m. – 10.30 a.m.	10.07 a.m. – 11.37 a.m.	7/8
10.30 a.m. – 11.30 a.m.	11.37 a.m. – 12.37 p.m.	15
11.30 a.m. – 6.00 p.m.	12.37 p.m. – 7.07 p.m.	7/8
6.00 p.m. – 7.30 p.m.	7.07 p.m. – 8.37 p.m.	15
7.30 p.m. – 9.54 p.m.	8.37 p.m. – 11.01 p.m.	12
9.54 p.m. – 11.24 p.m.	11.01 p.m. – 12.16 a.m.	15

Faretable

\$1.80 per single journey

Below scale fare authorized under section 13(4)(b)

Journey Distance

24.4 km

Journey Time

60 minutes. Average speed 24.4 km/h

Vehicle Allocation/Carrying Capacity

18 Double Deckers of capacity not exceeding 125

Minimum number of passengers that can be carried during a peak hour in *each* direction: 920

Approved for one-man operation

New Territories Rural Route No. 72K*Route*

Tai Po Industrial Estate to Kwong Fuk: via Dai Kwai Street, Ting Kok Road, Tai Yuen Estate access road, Ting Kok Road, Kwong Fuk Road, On Fu Road, Po Yick Street, Po Heung Street, Heung Sze Wui Street, Wan Tau Street, Kwong Fuk Road, Road D3, Tai Po KCR Station Bus Terminus, Road D3, Tai Po Road and Kwong Fuk Estate access road.

Kwong Fuk to Tai Po Industrial Estate: via Kwong Fuk Estate access road, Tai Po Road, Road D3, Tai Po KCR Station Bus Terminus, Road D3, Kwong Fuk Road, Wan Tau Street, Heung Sze Wui Street, Po Heung Street, Nam Shing Street, Tsing Yuen Street, Kwong Fuk Road, Tai Po Road, Road A, Ting Kok Road, Tai Yuen Estate access road, Ting Kok Road, Dai Kwai Street, Dai Fu Street and Dai Cheong Street.

Timetable

<i>From Tai Po Industrial Estate</i>	<i>From Kwong Fuk</i>	<i>Frequency minutes</i>
--------------------------------------	-----------------------	------------------------------

Mondays to Saturdays

5.50 a.m. ~ 9.20 a.m.	6.20 a.m. ~ 9.35 a.m.	15
9.20 a.m. ~ 11.10 p.m.	9.35 a.m. ~ 11.35 p.m.	10

Additional journeys will be operated from Yue Kok to Tai Po KCR Station every 15 minutes during 6.04 a.m. to 8.49 a.m. and from Tai Po KCR Station to Tai Yu Estate every 30 minutes during 3.30 p.m. to 7.00 p.m.

Sundays and Public Holidays

5.50 a.m. ~ 11.10 p.m.	6.15 a.m. ~ 11.35 p.m.	10
------------------------	------------------------	----

Faretable

80 cents per single journey

Journey Distance

8.3 km

Journey Time

26 minutes. Average speed 19.2 km/h

Vehicle Allocation/Carrying Capacity

6 Double Deckers of capacity not exceeding 125

Minimum number of passengers that can be carried during a peak hour in each direction: 330

Approved for one-man operation

New Territories Rural Route No. 73*Route*

Choi Yuen to Tai Po Industrial Estate: via Choi Yuen Estate access road, Road L10, Road D4, Road L6, San Fung Avenue, Jockey Club Road, Sha Tau Kok Road, Luen Shing Street, Luen Wo Road, Luen Hing Street, Sha Tau Kok Road, Tai Po Road, Road A, Road D1, Road D4, Po Heung Street, Nam Shing Street, Tsing Yuen Street, Po Yick Street, Road D4, Road D1, Ting Kok Road, Dai Kwai Street, Dai Fu Street and Dai Cheong Street.

Tai Po Industrial Estate to Choi Yuen: via Dai Kwai Street, Ting Kok Road, Road D1, Road D4, Po Heung Street, Nam Shing Street, Tsing Yuen Street, Po Yick Street, Road D4, Road D1, Ting Kok Road, Tai Po Road, Sha Tau Kok Road, Luen Shing Street, Luen Wo Road, Luen Hing Street, Sha Tau Kok Road, Jockey Club Road, San Fung Avenue, Road L6, Road D4, Road L10 and Choi Yuen Estate access road.

Timetable

<i>From Choi Yuen</i>	<i>From Tai Po Industrial Estate</i>	<i>Frequency minutes</i>
<i>Mondays to Saturdays</i>		
5.50 a.m. – 9.14 a.m.	6.08 a.m. – 9.56 a.m.	12
9.14 a.m. – 10.34 a.m.	9.56 a.m. – 11.36 a.m.	20
10.34 a.m. – 3.49 p.m.	11.36 a.m. – 4.06 p.m.	15
3.49 p.m. – 6.01 p.m.	4.06 p.m. – 6.30 p.m.	12
6.01 p.m. – 8.21 p.m.	6.30 p.m. – 8.50 p.m.	20
8.21 p.m. – 10.36 p.m.	8.50 p.m. – 10.35 p.m.	15
<i>Sundays and Public Holidays</i>		
6.00 a.m. – 9.30 a.m.	6.15 a.m. – 10.15 a.m.	15
9.30 a.m. – 10.50 a.m.	10.15 a.m. – 11.35 a.m.	20
10.50 a.m. – 6.02 p.m.	11.35 a.m. – 6.47 p.m.	12
6.02 p.m. – 8.02 p.m.	6.47 p.m. – 8.47 p.m.	20
8.02 p.m. – 10.32 p.m.	8.47 p.m. – 10.32 p.m.	15

Faretable

Sec-
tion
No.

	<i>Tai Po Industrial Estate</i>	
1	\$1.20	Luen Wo Hui
2	\$1.40	70¢ Choi Yuen

Journey Distance

17.5 km

Journey Time

38 minutes. Average speed 27.6 km/h

Vehicle Allocation/Carrying Capacity

7 Double Deckers of capacity not exceeding 125

Minimum number of passengers that can be carried during a peak hour in *each* direction: 430

Approved for one-man operation

New Territories Rural Route No. 73K*Route*

Sheung Shui to Man Kam To (San Uk Ling): via San Fung Avenue, Jockey Club Road and Man Kam To Road.

Man Kam To (San Uk Ling) to Sheung Shui: via Man Kam To Road, Jockey Club Road and San Fung Avenue.

Timetable

<i>From Sheung Shui</i>	<i>From Man Kam To</i>	<i>Frequency minutes</i>
5.50 a.m. – 9.38 a.m.	6.08 a.m. – 9.56 a.m.	12
9.38 a.m. – 11.18 a.m.	9.56 a.m. – 11.36 a.m.	20
11.18 a.m. – 6.18 p.m.	11.36 a.m. – 6.36 p.m.	12
6.18 p.m. – 7.58 p.m.	6.36 p.m. – 8.16 p.m.	20
7.58 p.m. – 8.58 p.m.	8.16 p.m. – 9.16 p.m.	12

Faretable

70 cents per single journey

Journey Distance

4.3 km

Journey Time

14 minutes. Average speed 18.4 km/h

Vehicle Allocation/Carrying Capacity

3 Single Deckers of capacity not exceeding 70

Minimum number of passengers that can be carried during a peak hour in *each* direction: 270

Approved for one-man operation

New Territories Rural Route No. 74A*Route*

Tai Yuen to Kwun Tong Ferry: via Tai Yuen Estate access road, Ting Kok Road, Kwong Fuk Road, Tai Po Road, J7, Yuen Wo Road, Fo Tan Road, Tai Chung Kiu Road, Lion Rock Tunnel Road, Lung Cheung Road, Hammer Hill Road, Choi Hung bus terminus, Prince Edward Road East, Kwun Tong Road, Hoi Yuen Road and Wai Yip Street.

Kwun Tong Ferry to Tai Yuen: via Hoi Yuen Road, Hip Wo Street, Tung Yan Street, Yue Man Square, Hong Ning Road, Kwun Tong Road, Lung Cheung Road, Hammer Hill Road, Choi Hung Road, Po Kong Village Road, Lung Cheung Road, Lion Rock Tunnel Road, Tai Chung Kiu Road, Fo Tan Road, Yuen Wo Road, J7, Tai Po Road, Kwong Fuk Road, Tai Po Road, Road A, Ting Kok Road and Tai Yuen Estate access road.

Timetable

<i>From Tai Yuen</i>	<i>From Kwun Tong Ferry</i>	<i>Frequency minutes</i>
6.00 a.m. - 10.12 a.m.	6.30 a.m. - 10.18 a.m.	12
10.12 a.m. - 11.32 a.m.	10.18 a.m. - 11.38 a.m.	20
11.32 a.m. - 7.08 p.m.	11.38 a.m. - 7.02 p.m.	12
7.08 p.m. - 8.28 p.m.	7.02 p.m. - 8.22 p.m.	20
8.28 p.m. - 10.28 p.m.	8.22 p.m. - 10.58 p.m.	12

Faretable

\$2.40 per single journey

Journey Distance

27.0 km

Journey Time

68 minutes. Average speed 23.8 km/h

Vehicle Allocation/Carrying Capacity

13 Double Deckers of capacity not exceeding 125

Minimum number of passengers that can be carried during a peak hour in *each* direction: 525

Approved for one-man operation

New Territories Rural Route No. 74K*Route*

Sam Mun Tsai to Tai Po KCR Station: via Sam Mun Tsai access road, Ting Kok Road, Kwong Fuk Road, On Fu Road, Po Yick Street, Po Heung Street, Heung Sze Wui Street, Wan Tau Street, Kwong Fuk Road and Road D3.

Tai Po KCR Station to Sam Mun Tsai: via Road D3, Kwong Fuk Road, Wan Tau Street, Heung Sze Wui Street, Po Heung Street, Nam Shing Street, Tsing Yuen Street, Kwong Fuk Road, Tai Po Road, Road A, Ting Kok Road and Sam Mun Tsai access road.

Timetable

<i>From Sam Mun Tsai</i>	<i>From Tai Po KCR Station</i>	<i>Frequency minutes</i>
6.12 a.m. – 6.48 a.m.	6.37 a.m. – 7.13 a.m.	12
6.48 a.m. – 9.58 a.m.	7.13 a.m. – 10.23 a.m.	10
9.58 a.m. – 10.58 a.m.	10.23 a.m. – 11.23 a.m.	20
10.58 a.m. – 6.48 p.m.	11.23 a.m. – 7.13 p.m.	10
6.48 p.m. – 7.48 p.m.	7.13 p.m. – 8.13 p.m.	20
7.48 p.m. – 10.18 p.m.	8.13 p.m. – 10.43 p.m.	10
10.18 p.m. – 11.18 p.m.	10.43 p.m. – 11.19 p.m.	

Faretable

80 cents per single journey

Approved for carriage of baggage and goods exceeding 4.5 kg but not exceeding 45.4 kg in weight

Journey Distance

8.1 km

Journey Time

21 minutes. Average speed 23.1 km/h

Vehicle Allocation/Carrying Capacity

5 Double Deckers of capacity not exceeding 125

Minimum number of passengers that can be carried during a peak hour in *each* direction: 570

Approved for one-man operation

New Territories Rural Route No. 75K

Route

Tai Po KCR Station to Tai Mei Tuk: via Road D3, Kwong Fuk Road, Wan Tau Street, Heung Sze Wui Street, Po Heung Street, Nam Shing Street, Tsing Yuen Street, Kwong Fuk Road, Tai Po Road, Road A, Ting Kok Road and Tai Mei Tuk Road.

Tai Mei Tuk to Tai Po KCR Station: via Tai Mei Tuk Road, Ting Kok Road, Kwong Fuk Road, On Fu Road, Po Yick Street, Po Heung Street, Heung Sze Wui Street, Wan Tau Street, Kwong Fuk Road and Road D3.

Timetable

<i>From Tai Mei Tuk</i>	<i>From Tai Po KCR Station</i>	<i>Frequency minutes</i>
6.00 a.m. – 10.24 a.m.	6.30 a.m. – 9.54 a.m.	12
10.24 a.m. – 11.44 a.m.	9.54 a.m. – 11.14 a.m.	20
11.44 a.m. – 7.20 p.m.	11.14 a.m. – 6.50 p.m.	12
7.20 p.m. – 8.40 p.m.	6.50 p.m. – 8.10 p.m.	20
8.40 p.m. – 9.28 p.m.	8.10 p.m. – 9.58 p.m.	12
9.28 p.m. – 9.58 p.m.	9.58 p.m. – 10.28 p.m.	30

Faretable

90 cents per single journey

Approved for carriage of baggage and goods exceeding 4.5 kg but not exceeding 45.4 kg in weight

Journey Distance

11.9 km

Journey Time

26 minutes. Average speed 27.5 km/h

Vehicle Allocation/Carrying Capacity

5 Double Deckers of capacity not exceeding 125

Minimum number of passengers that can be carried during a peak hour in *each* direction: 430

Approved for one-man operation

New Territories Recreation Route No. 75R**Route****Tai Po KCR Station to Bride's Pool:** via Road D3, Kwong Fuk Road, Wan Tau Street, Heung Sze Wui Street, Po Heung Street, Nam Shing Street, Tsing Yuen Street, Kwong Fuk Road, Tai Po Road, Road A, Ting Kok Road and Bride's Pool Road.**Bride's Pool to Tai Po KCR Station:** via Bride's Pool Road, Ting Kok Road, Kwong Fuk Road and Road D3.**Timetable**

<i>From Tai Po (Railway Station)</i>	<i>From Bride's Pool</i>	<i>Frequency minutes</i>
<i>Sundays and Public Holidays—October to April only (Weather Permitting)</i>		
8.30 a.m. – 9.00 a.m.	9.06 a.m. – 9.36 a.m.	30
9.00 a.m. – 10.48 a.m.	9.36 a.m. – 11.24 a.m.	18
10.48 a.m. – 11.48 a.m.	11.24 a.m. – 12.24 p.m.	30
11.48 a.m. – 6.06 p.m.	12.24 p.m. – 6.42 p.m.	18

Service may be cancelled at short notice

Frequency may be adjusted to suit traffic requirements

Faretable

\$3.00 per single journey

No half fare for children

Student travel cards and bus coupons are not valid

Journey Distance

15.5 km

Journey Time

30 minutes. Average speed 31.0 km/h

Vehicle Allocation/Carrying Capacity

4 Single Deckers of capacity not exceeding 70

Minimum number of passengers that can be carried during per hour in *each* direction: 150

Approved for one-man operation

New Territories Rural Route No. 76K**Route****Sheung Shui to Yuen Long (West):** via San Fung Avenue, Road L6, Road D4, Castle Peak Road, Yuen Long Main Road and Kik Yeung Road.**Yuen Long (West) to Sheung Shui:** via Kik Yeung Road, Yuen Long Main Road, Castle Peak Road, Road D4, Road L6 and San Fung Avenue.

Timetable

<i>From Sheung Shui</i>	<i>From Yuen Long (West)</i>	<i>Frequency minutes</i>
<i>Mondays to Saturdays</i>		
6.00 a.m. - 10.36 a.m.	5.54 a.m. - 10.30 a.m.	12
10.36 a.m. - 11.36 a.m.	10.30 a.m. - 11.30 a.m.	20
11.36 a.m. - 7.36 p.m.	11.30 a.m. - 7.30 p.m.	12
7.36 p.m. - 8.36 p.m.	7.30 p.m. - 8.30 p.m.	20
8.36 p.m. - 10.24 p.m.	8.30 p.m. - 10.06 p.m.	12
10.24 p.m. - 10.54 p.m.	10.06 p.m. - 10.51 p.m.	15
<i>Sundays and Public Holidays</i>		
6.00 a.m. - 7.00 a.m.	5.54 a.m. - 6.54 a.m.	15
7.00 a.m. - 10.36 a.m.	6.54 a.m. - 10.30 a.m.	12
10.36 a.m. - 11.36 a.m.	10.30 a.m. - 11.30 a.m.	20
11.36 a.m. - 7.36 p.m.	11.30 a.m. - 7.30 p.m.	12
7.36 p.m. - 8.36 p.m.	7.30 p.m. - 8.30 p.m.	20
8.36 p.m. - 10.24 p.m.	8.30 p.m. - 10.06 p.m.	12
10.24 p.m. - 10.54 p.m.	10.06 p.m. - 10.51 p.m.	15

Faretable

Section

No.	Sheung Shui		Mai Po		Yuen Long (West)
1	90¢				
2	\$1.40	90¢			

Journey Distance

17.1 km

Journey Time

48 minutes. Average speed 21.4 km/h

Vehicle Allocation/Carrying Capacity

9 Double Deckers of capacity not exceeding 125

Minimum number of passengers that can be carried during a peak hour in *each* direction: 490

Approved for one-man operation

New Territories Rural Route No. 77K*Route*

Sheung Shui to Yuen Long (West): via San Fung Avenue, Road L6, Road D4, Fan Kam Road, Kam Tin Road, Castle Peak Road, Yuen Long Main Road, roundabout, Yuen Long Main Road and Kik Yeung Road.

Yuen Long (West) to Sheung Shui: via Kik Yeung Road, Yuen Long Main Road, Castle Peak Road, Kam Tin Road, Fan Kam Road, Road D4, Road L6 and San Fung Avenue.

Timetable

<i>From Sheung Shui</i>	<i>From Yuen Long (West)</i>	<i>Frequency minutes</i>
<i>Mondays to Saturdays</i>		
6.06 a.m. - 10.30 a.m.	6.00 a.m. - 10.24 a.m.	12
10.30 a.m. - 11.30 a.m.	10.24 a.m. - 11.24 a.m.	20
11.30 a.m. - 7.30 p.m.	11.24 a.m. - 7.24 p.m.	12
7.30 p.m. - 8.30 p.m.	7.24 p.m. - 8.24 p.m.	20
8.30 p.m. - 10.18 p.m.	8.24 p.m. - 10.00 p.m.	12
10.18 p.m. - 10.48 p.m.	10.00 p.m. - 10.45 p.m.	15

<i>From Sheung Shui</i>	<i>From Yuen Long (West)</i>	<i>Frequency minutes</i>
<i>Sundays and Public Holidays</i>		
6.06 a.m. - 7.06 a.m.	6.00 a.m. - 7.00 a.m.	15
7.06 a.m. - 10.30 a.m.	7.00 a.m. - 10.24 a.m.	12
10.30 a.m. - 11.30 a.m.	10.24 a.m. - 11.24 a.m.	20
11.30 a.m. - 7.30 p.m.	11.24 a.m. - 7.24 p.m.	12
7.30 p.m. - 8.30 p.m.	7.24 p.m. - 8.24 p.m.	20
8.30 p.m. - 10.18 p.m.	8.24 p.m. - 10.00 p.m.	12
10.18 p.m. - 10.48 p.m.	10.00 p.m. - 10.45 p.m.	15

FaretableSec-
tion

No.	Sheung Shui		
1	90¢	Wang Tao Shan	
2	\$1.40	90¢	Yuen Long (West)

Journey Distance

17.1 km

Journey Time

48 minutes. Average speed 21.4 km/h

Vehicle Allocation/Carrying Capacity

9 Double Deckers of capacity not exceeding 125

Minimum number of passengers that can be carried during a peak hour in *each* direction: 490

Approved for one-man operation

New Territories Rural Route No. 78K**Route**

Sheung Shui to Sha Tau Kok: via San Fung Avenue, Road L6, Road D4, Tai Po Road, Road L2, Fanling KCR Station Forecourt, Road L2, Sha Tau Kok Road, Luen Hing Street, Luen Wo Road, Luen Shing Street, Sha Tau Kok Road and Shun Lung Street.

Sha Tau Kok to Sheung Shui: via Shun Lung Street, Sha Tau Kok Road, Luen Shing Street, Luen Wo Road, Luen Hing Street, Sha Tau Kok Road, Road L2, Fanling KCR Station Forecourt, Road L2, Tai Po Road, Road D4, Road L6, and San Fung Avenue.

Timetable

<i>From Sheung Shui</i>	<i>From Sha Tau Kok</i>	<i>Frequency minutes</i>
<i>Mondays to Saturdays</i>		
5.40 a.m. - 10.10 a.m.	6.02 a.m. - 10.47 a.m.	15
10.10 a.m. - 11.50 a.m.	10.47 a.m. - 12.27 p.m.	20
11.50 a.m. - 6.35 p.m.	12.27 p.m. - 7.12 p.m.	15
6.35 p.m. - 8.15 p.m.	7.12 p.m. - 8.52 p.m.	20
8.15 p.m. - 10.00 p.m.	8.52 p.m. - 10.37 p.m.	15
<i>Sundays and Public Holidays</i>		
6.10 a.m. - 7.10 a.m.	6.52 a.m. - 7.32 a.m.	20
7.10 a.m. - 10.10 a.m.	7.32 a.m. - 10.47 a.m.	15
10.10 a.m. - 11.50 a.m.	10.47 a.m. - 12.27 p.m.	20
11.50 a.m. - 6.35 p.m.	12.27 p.m. - 7.12 p.m.	15
6.35 p.m. - 8.15 p.m.	7.12 p.m. - 8.52 p.m.	20
8.15 p.m. - 10.00 p.m.	8.52 p.m. - 10.37 p.m.	15

Faretable

Section No.					Section No.				
	Sheung Shui	Luen Wo Hui	Hung Leng	Sha Tau Kok	Sha Tau Kok	Hung Leng	Luen Wo Hui	Sheung Shui	
1	\$1.20				1	\$1.20			
2	\$1.20	90¢			2	\$1.20	90¢		
3	\$1.20	90¢	70¢		3	\$1.20	90¢	70¢	

Approved for carriage of baggage and goods exceeding 4.5 kg but not exceeding 45.4 kg in weight

Journey Distance

14.9 km

Journey Time

34 minutes. Average speed 26.3 km/h

Vehicle Allocation/Carrying Capacity

5 Double Deckers of capacity not exceeding 100 and not exceeding 9.4 m length or 2.4 m width

Minimum number of passengers that can be carried during a peak hour in *each* direction: 320

Approved for one-man operation

New Territories Rural Route No. 79K*Route*

Sheung Shui to Ta Kwu Ling: via San Fung Avenue, Jockey Club Road, Sha Tau Kok Road, Luen Hing Street, Luen Wo Road, Luen Shing Street, Sha Tau Kok Road and Ping Che Road.

Ta Kwu Ling to Sheung Shui: via Ping Che Road, Sha Tau Kok Road, Luen Shing Street, Luen Wo Road, Luen Hing Street, Sha Tau Kok Road, Jockey Club Road and San Fung Avenue.

Timetable

<i>From Sheung Shui</i>	<i>From Ta Kwu Ling</i>	<i>Frequency minutes</i>
<i>Mondays to Saturdays</i>		
6.00 a.m. - 10.00 a.m.	6.00 a.m. - 10.30 a.m.	15
10.00 a.m. - 4.00 p.m.	10.30 a.m. - 4.30 p.m.	20
4.00 p.m. - 6.00 p.m.	4.30 p.m. - 6.30 p.m.	15
6.00 p.m. - 10.00 p.m.	6.30 p.m. - 10.30 p.m.	30
<i>Sundays and Public Holidays</i>		
6.30 a.m. - 10.30 a.m.	6.30 a.m. - 11.00 a.m.	30
10.30 a.m. - 11.30 a.m.	11.00 a.m. - 12.00 noon	60
11.30 a.m. - 7.30 p.m.	12.00 noon - 8.00 p.m.	30
7.30 p.m. - 8.30 p.m.	8.00 p.m. - 9.00 p.m.	60
8.30 p.m. - 10.00 p.m.	9.00 p.m. - 10.30 p.m.	30

Faretable

90 cents per single journey

Approved for carriage of baggage and goods exceeding 4.5 kg but not exceeding 45.4 kg in weight

Journey Distance

10.1 km

Journey Time

25 minutes. Average speed 24.2 km/h

Vehicle Allocation/Carrying Capacity

4 Double Deckers of capacity not exceeding 125

Minimum number of passengers that can be carried during a peak hour in *each* direction: 340

Approved for one-man operation

New Territories Urban Route No. 80*Route*

Mei Lam to Kwun Tong Ferry: via Mei Lam Estate access road, Tai Po Road, Lion Rock Tunnel Road, Che Kung Miu Road, Sha Tin Tau Road, Sun Tin Wai Estate access road, Sha Tin Tau Road, Che Kung Miu Road, Lion Rock Tunnel Road, Lung Cheung Road, flyover, Kwun Tong Road, Hoi Yuen Road and Wai Yip Street.

Kwun Tong Ferry to Mei Lam: via Hoi Yuen Road, Kwun Tong Road, Lung Cheung Road, Lion Rock Tunnel Road, Che Kung Miu Road, Sha Tin Tau Road, Sun Tin Wai Estate access road, Sun Tin Wai Estate Bus Terminus, Sun Tin Wai Estate access road, Sha Tin Tau Road, Che Kung Miu Road, Lion Rock Tunnel Road, Tai Po Road and Mei Lam Estate access road.

Timetable

<i>From Mei Lam</i>	<i>From Kwun Tong Ferry</i>	<i>Frequency minutes</i>
<i>Mondays to Saturdays</i>		
6.00 a.m. - 10.00 a.m.	6.05 a.m. - 9.45 a.m.	19
10.00 a.m. - 11.15 a.m.	9.45 a.m. - 11.15 a.m.	15
11.15 a.m. - 7.05 p.m.	11.15 a.m. - 3.15 p.m.	10
—	3.15 p.m. - 3.30 p.m.	15
—	3.30 p.m. - 7.00 p.m.	10
7.05 p.m. - 8.50 p.m.	7.00 p.m. - 8.30 p.m.	15
8.50 p.m. - 10.50 p.m.	8.30 p.m. - 10.50 p.m.	10
10.50 p.m. - 11.50 p.m.	10.50 p.m. - 11.50 p.m.	15
<i>Sundays and Public Holidays</i>		
6.10 a.m. - 7.22 a.m.	6.11 a.m. - 7.23 a.m.	12
7.22 a.m. - 10.32 a.m.	7.23 a.m. - 9.43 a.m.	10
10.32 a.m. - 12.17 p.m.	9.43 a.m. - 11.28 a.m.	15
12.17 p.m. - 7.07 p.m.	11.28 a.m. - 7.08 p.m.	10
7.07 p.m. - 8.52 p.m.	7.08 a.m. - 8.53 p.m.	15
8.52 p.m. - 10.42 p.m.	8.53 p.m. - 10.43 p.m.	10
10.42 p.m. - 11.42 p.m.	10.43 p.m. - 11.43 p.m.	15

Faretable

	<i>Inward</i>		<i>Outward</i>
Sec- tion No.		Sec- tion No.	
\$1.80 per single journey		1	\$1.80
		2	\$1.80
			Lion Rock Tunnel Toll Plaza
			90¢ Mei Lam

Journey Distance

17.4 km

Journey Time

48 minutes. Average speed 21.8 km/h

Vehicle Allocation/Carrying Capacity

11 Double Deckers of capacity not exceeding 125

Minimum number of passengers that can be carried during a peak hour in *each* direction: 630

Approved for one-man operation

New Territories Urban Route No. 80K

Route

Sun Chui to Wo Che: via Sun Chui Estate access road, Road D5, Che Kung Miu Road, Hung Mui Kuk Road, Tsuen Nam Road, Tai Wai Road, Chik Fuk Street, Chik Luk Lane, unnamed road, Shing Chuen Road, Tai Po Road, Sha Tin Rural Committee Road, Yuen Wo Road, Tam Kon Po Street, Sha Tin Market Bus Terminus, Wang Pok Street Yuen Wo Road, Wo Che Street and Fung Shun Street.

Wo Che to Sun Chui: via Fung Shun Street, Wo Che Street, Yuen Wo Road, Tam Kon Po Street, Sha Tin Market Bus Terminus, Wang Pok Street, Yuen Wo Road, Sha Tin Rural Committee Road, Tai Po Road, Shing Chuen Road, unnamed road, Tsuen Nam Road, Hung Mui Kuk Road, Che Kung Miu Road, Road D5 and Sun Chui Estate access road.

Timetable

<i>From Wo Che</i>	<i>From Sun Chui</i>	<i>Frequency minutes</i>
6.00 a.m. - 9.40 a.m.	6.00 a.m. - 10.00 a.m.	20
9.40 a.m. - 11.25 a.m.	10.00 a.m. - 11.45 a.m.	35
11.25 a.m. - 6.45 p.m.	11.45 a.m. - 7.05 p.m.	20
6.45 p.m. - 8.30 p.m.	7.05 p.m. - 8.50 p.m.	35
8.30 p.m. - 11.50 p.m.	8.50 p.m. - 11.50 p.m.	20

Faretable

80 cents per single journey

Journey Distance

5.2 km

Journey Time

15 minutes. Average speed 20.8 km/h

Vehicle Allocation/Carrying Capacity

2 Double Deckers of capacity not exceeding 125

Minimum number of passengers that can be carried during a peak hour in *each* direction: 300

Approved for one-man operation

New Territories Urban Route No. 81K

Route

Pok Hong to Sha Tin KCR Station: via Shui Chuen Au Street, Sha Kok Street, Sha Tin Wai Road, P5 Bridge and Sha Tin Rural Committee Road.

Sha Tin KCR Station to Pok Hong: via Sha Tin Rural Committee Road, P5 Bridge, Sha Tin Wai Road and Sha Kok Street.

Timetable

<i>From Pok Hong</i>	<i>From Sha Tin KCR Station</i>	<i>Frequency minutes</i>
<i>Mondays to Saturdays Only (Public Holidays Excepted)</i>		
6.00 a.m. - 9.50 a.m.	6.15 a.m. - 10.05 a.m.	10
3.00 p.m. - 7.20 p.m.	3.15 p.m. - 7.35 p.m.	10

Faretable

60 cents per single journey

Journey Distance

1.9 km

Journey Time

10 minutes. Average speed 11.4 km/h

Vehicle Allocation/Carrying Capacity

3 Double Deckers of capacity not exceeding 125

Minimum number of passengers that can be carried during a peak hour in *each* direction: 610

Approved for one-man operation

New Territories Urban Route No. 81M*Route***Sun Tin Wai to Kowloon Tong MTR Station:** via Sun Tin Wai Estate access road Sha Tin Tau Road, Che Kung Miu Road, Lion Rock Tunnel Road, Waterloo Road, Cornwall Street, Kent Road and Suffolk Road.**Kowloon Tong MTR Station to Sun Tin Wai:** via Suffolk Road, Waterloo Road, Lion Rock Tunnel Road, Che Kung Miu Road, Sha Tin Tau Road and Sun Tin Wai Estate access road.*Timetable*

<i>From Sun Tin Wai</i>	<i>From Kowloon Tong MTR Station</i>	<i>Frequency minutes</i>
5.55 a.m. – 11.55 p.m.	6.25 a.m. – 12.25 a.m.	15

Faretable

80 cents per single journey

Journey Distance

7.6 km

Journey Time

26 minutes. Average speed 17.5 km/h

Vehicle Allocation/Carrying Capacity

4 Double Deckers of capacity not exceeding 125

Minimum number of passengers that can be carried during a peak hour in *each* direction: 420

Approved for one-man operation

New Territories Urban Route No. 82M*Route***Yuen Chau Kok to Kowloon Tong MTR Station:** via Chap Wai Kon Street, Ngan Shing Street, Siu Lek Yuen Road, Tai Chung Kiu Road, Sha Tin Wai Road, Sha Kok Street, Tai Chung Kiu Road, Lion Rock Tunnel Road, Waterloo Road, Cornwall Street, Kent Road and Suffolk Road.**Kowloon Tong MTR Station to Yuen Chau Kok:** via Suffolk Road, Waterloo Road, Lion Rock Tunnel Road, Tai Chung Kiu Road, Sha Kok Street, Jat Min Chuen Street, Sha Kok Street, Sha Tin Wai Road, Tai Chung Kiu Road, Siu Lek Yuen Road, Ngan Shing Street and Chap Wai Kon Street.*Timetable*

<i>From Yuen Chau Kok</i>	<i>From Kowloon Tong MTR Station</i>	<i>Frequency minutes</i>
<i>Mondays to Saturdays</i>		
5.50 a.m. – 3.14 p.m.*	6.26 a.m. – 3.50 p.m.	12
3.14 p.m. – 6.27 p.m.	3.50 p.m. – 7.03 p.m.	5
6.27 p.m. – 11.39 p.m.	7.03 p.m. – 12.15 a.m.	12

*Additional journeys will be operated from Pok Hong every 8 minutes during 6.00 a.m. to 9.52 a.m.

Timetable

<i>From Yuen Chau Kok</i>	<i>From Kowloon Tong MTR Station</i>	<i>Frequency minutes</i>
<i>Sundays and Public Holidays</i>		
5.50 a.m. - 9.02 a.m.	6.26 a.m. - 9.38 a.m.	12
9.02 a.m. - 9.58 a.m.	9.38 a.m. - 10.34 a.m.	8
9.58 a.m. - 11.13 a.m.	10.34 a.m. - 11.49 a.m.	15
11.13 a.m. - 6.25 p.m.	11.49 a.m. - 7.01 p.m.	8
6.25 p.m. - 7.25 p.m.	7.01 p.m. - 8.01 p.m.	15
7.25 p.m. - 11.37 p.m.	8.01 p.m. - 12.13 a.m.	12

Faretable

90 cents per single journey

Journey Distance

10.2 km

Journey Time

32 minutes. Average speed 19.1 km/h

Vehicle Allocation/Carrying Capacity

16 Double Deckers of capacity not exceeding 125

Minimum number of passengers that can be carried during a peak hour in *each* direction: 1 380

Approved for one-man operation

New Territories Urban Route No. 84K**Route**

Sui Wo Court to Yuen Chau Kok: via Sui Wo Court access road, Sui Wo Road, Shan Mei Street, Fo Tan Road, Yuen Wo Road, Sha Tin Rural Committee Road, Sha Tin KCR Station Bus Terminus, Sha Tin Rural Committee Road, *(Yuen Wo Road, Tam Kon Po Street, Sha Tin Market Bus Terminus, Wang Pok Street, Yuen Wo Road), P5 Bridge, Tai Chung Kiu Road, Siu Lek Yuen Road, Ngan Shing Street and Chap Wai Kon Street.

Yuen Chau Kok to Sui Wo Court: via Chap Wai Kon Street, Ngan Shing Street, Siu Lek Yuen Road, Tai Chung Kiu Road, P5 Bridge, Sha Tin Rural Committee Road, Sha Tin KCR Station Bus Terminus, Sha Tin Rural Committee Road, *(Yuen Wo Road, Tam Kon Po Street, Sha Tin Market Bus Terminus, Wang Pok Street), Yuen Wo Road, Fo Tan Road, Shan Mei Street, Sui Wo Road and Sui Wo Court access road.

Timetable

<i>From Sui Wo Court</i>	<i>From Yuen Chau Kok</i>	<i>Frequency minutes</i>
<i>Mondays to Saturdays</i>		
6.00 a.m. - 10.30 a.m.	6.00 a.m. - 11.00 a.m.	10
10.30 a.m. - 11.30 a.m.	11.00 a.m. - 12.00 noon	15
11.30 a.m. - 4.30 p.m.	12.00 noon - 5.00 p.m.	12
4.30 p.m. - 7.30 p.m.	5.00 p.m. - 8.00 p.m.	10
7.30 p.m. - 9.00 p.m.	8.00 p.m. - 9.30 p.m.	15
9.00 p.m. - 11.00 p.m.	9.30 p.m. - 10.30 p.m.	12
11.00 p.m. - 11.30 p.m.	10.30 p.m. - 11.30 p.m.	15

Timetable

<i>From Sui Wo Court</i>	<i>From Yuen Chau Kok</i>	<i>Frequency minutes</i>
<i>Sundays and Public Holidays</i>		
6.00 a.m. - 9.00 a.m.	6.06 a.m. - 9.30 a.m.	12
9.00 a.m. - 10.30 a.m.	9.30 a.m. - 11.00 a.m.	10
10.30 a.m. - 11.45 a.m.	11.00 a.m. - 12.15 p.m.	15
11.45 a.m. - 7.15 p.m.	12.15 p.m. - 7.45 p.m.	10
7.15 p.m. - 8.30 p.m.	7.45 p.m. - 9.00 p.m.	15
8.30 p.m. - 10.30 p.m.	9.00 p.m. - 10.00 p.m.	12
10.30 p.m. - 11.30 p.m.	10.00 p.m. - 11.30 p.m.	15

*(Between 9.30 a.m. and 12.00 noon daily journeys will be operated via Sha Tin Market in both directions)

Faretable

80 cents per single journey

Journey Distance

7.7 km

Journey Time

26 minutes. Average speed 17.8 km/h

Vehicle Allocation/Carrying Capacity

6 Double Deckers of passengers that can be carried during a peak hour in *each* direction: 630
Approved for one-man operation

New Territories Urban Route No. 85*Route*

Tai Wai to Kowloon City Ferry: via Tai Wai Road, Tai Po Road, Lion Rock Tunnel Road, Che Kung Miu Road, Hung Mui Kuk Road, Lion Rock Tunnel Road, Waterloo Road, Junction Road, Prince Edward Road, Ma Tau Chung Road, Ma Tau Wai Road, Chi Kiang Street, To Kwa Wan Road and San Ma Tau Street.

Kowloon City Ferry to Tai Wai: via San Ma Tau Street, To Kwa Wan Road, Ma Tau Wai Road, San Lau Street, Chatham Road, Ma Tau Wai Road, Ma Tau Chung Road, Prince Edward Road, Junction Road, Waterloo Road, Lion Rock Tunnel Road, Hung Mui Kuk Road, Che Kung Miu Road, Lion Rock Tunnel Road, Tai Po Road, Shing Ho Road, Chik Fuk Street, Chik Luk Lane and Tsuen Nam Road.

Timetable

<i>From Tai Wai</i>	<i>From Kowloon City Ferry</i>	<i>Frequency minutes</i>
<i>Mondays to Saturdays</i>		
5.50 a.m. - 10.40 a.m.	6.40 a.m. - 10.20 a.m.	10
10.40 a.m. - 11.25 a.m.	—	15
11.25 a.m. - 12.25 p.m.	10.20 a.m. - 11.20 a.m.	20
12.25 p.m. - 2.55 p.m.	11.20 a.m. - 3.35 p.m.	15
2.55 p.m. - 6.55 p.m.	3.35 p.m. - 7.45 p.m.	10
6.55 p.m. - 11.10 p.m.	7.45 p.m. - 12.00 midnight	15
<i>Sundays and Public Holidays</i>		
5.50 a.m. - 8.05 a.m.	6.42 a.m. - 8.57 a.m.	15
8.05 a.m. - 11.15 a.m.	8.57 a.m. - 10.25 a.m.	10/12
11.15 a.m. - 12.15 p.m.	10.25 a.m. - 11.25 a.m.	20
12.15 p.m. - 7.05 p.m.	11.25 a.m. - 7.55 p.m.	10/12
7.05 p.m. - 8.05 p.m.	7.55 p.m. - 8.55 p.m.	20
8.05 p.m. - 10.50 p.m.	8.55 p.m. - 11.40 p.m.	15

Faretable

\$1.20 per single journey
(Lion Rock Tunnel Toll Plaza to Tai Wai—90¢)

Journey Distance

13.2 km

Journey Time

45 minutes. Average speed 17.6 km/h

Vehicle Allocation/Carrying Capacity

10 Double Deckers of capacity not exceeding 125

Minimum number of passengers that can be carried during a peak hour in *each* direction: 630

Approved for one-man operation

New Territories Urban Route No. 85A*Route*

Yuen Chau Kok to Kowloon City Ferry: via Chap Wai Kon Street, Ngan Shing Street, Siu Lek Yuen Road, Tai Chung Kiu Road, Sha Tin Wai Road, Sha Kok Street, Tai Chung Kiu Road, Lion Rock Tunnel Road, Waterloo Road, Junction Road, Prince Edward Road, Ma Tau Chung Road, Mok Cheong Street, To Kwa Wan Road and San Ma Tau Street.

Kowloon City Ferry to Yuen Chau Kok: via San Ma Tau Street, To Kwa Wan Road, Ma Tau Kok Road, Ma Tau Chung Road, Prince Edward Road, Junction Road, Waterloo Road, Lion Rock Tunnel Road, Tai Chung Kiu Road, Sha Kok Street, Sha Tin Wai Road, Tai Chung Kiu Road, Siu Lek Yuen Road, Ngan Shing Street and Chap Wai Kon Road.

Timetable

<i>From Yuen Chau Kok</i>	<i>From Kowloon City Ferry</i>	<i>Frequency minutes</i>
5.45 a.m. – 10.33 a.m.	6.39 a.m. – 9.39 a.m.	12
10.33 a.m. – 11.53 a.m.	9.30 a.m. – 10.59 a.m.	20
11.53 a.m. – 7.29 p.m.	10.59 a.m. – 6.35 p.m.	12
7.29 p.m. – 8.29 p.m.	6.35 p.m. – 7.35 p.m.	20
8.29 p.m. – 10.41 p.m.	7.35 p.m. – 11.35 p.m.	12

Faretable

\$1.20 per single journey
(Lion Rock Tunnel Toll Plaza to Yuen Chau Kok—90¢)

Journey Distance

14.1 km

Journey Time

48 minutes. Average speed 17.6 km/h

Vehicle Allocation/Carrying Capacity

9 Double Deckers of capacity not exceeding 125

Minimum number of passengers that can be carried during a peak hour in *each* direction: 530

Approved for one-man operation

New Territories Urban Route No. 86*Route*

Siu Lek Yuen to Lai Chi Kok (Bridge): via Siu Lek Yuen access road, Road A, Road B, Road D, Chap Wai Kon Street, Ngan Shing Street, Siu Lek Yuen Road, Tai Chung Kiu Road, Fo Tan Road, Yuen Wo Road, P5 Bridge, Tai Chung Kiu Road, Lion Rock Tunnel Road, Tai Po Road, Castle Peak Road, Yen Chow Street, Cheung Sha Wan Road and unnamed road.

Lai Chi Kok (Bridge) to Siu Lek Yuen: via Lai Chi Kok Beach Road, Cheung Sha Wan Road, Tung Chau West Street, Castle Peak Road, Tai Po Road, Lion Rock Tunnel Road, Tai Chung Kiu Road, P5 Bridge, Yuen Wo Road, Fo Tan Road, Tai Chung Kiu Road, Siu Lek Yuen Road, Ngan Shing Street, Chap Wai Kon Street, Road D, Road B, Road A and Siu Lek Yuen access road.

Timetable

<i>From Siu Lek Yuen</i>	<i>From Lai Chi Kok (Bridge)</i>	<i>Frequency minutes</i>
<i>Mondays to Saturdays</i>		
5.45 a.m. - 6.09 a.m.	6.25 a.m. - 7.01 a.m.	12
6.09 a.m. - 9.55 a.m.	7.01 a.m. - 10.10 a.m.	7/8
9.55 a.m. - 10.35 a.m.	—	10
10.35 a.m. - 12.35 p.m.	10.10 a.m. - 11.25 a.m.	15
12.35 p.m. - 2.55 p.m.	11.25 a.m. - 3.55 p.m.	10
2.55 p.m. - 6.55 p.m.	3.55 p.m. - 6.55 p.m.	7/8
6.55 p.m. - 8.55 p.m.	6.55 p.m. - 8.10 p.m.	15
8.55 p.m. - 10.05 p.m.	8.10 p.m. - 11.00 p.m.	10
10.05 p.m. - 11.17 p.m.	11.00 p.m. - 12.12 a.m.	12
<i>Sundays and Public Holidays</i>		
5.50 a.m. - 6.50 a.m.	6.30 a.m. - 7.30 a.m.	12
6.50 a.m. - 11.00 a.m.	7.30 a.m. - 9.50 a.m.	10
11.00 a.m. - 12.30 p.m.	9.50 a.m. - 11.20 a.m.	15
12.30 p.m. - 7.10 p.m.	11.20 a.m. - 6.00 p.m.	10
7.10 p.m. - 8.25 p.m.	6.00 p.m. - 7.30 p.m.	15
8.25 p.m. - 10.05 p.m.	7.30 p.m. - 11.00 p.m.	10
10.05 p.m. - 11.17 p.m.	11.00 p.m. - 12.12 a.m.	12

Faretable

<i>Inward</i>		<i>Outward</i>	
Sec- tion No.	Siu Lek Yuen	Sec- tion No.	Lai Chi Kok (Bridge)
1	\$1.80	1	Tai Po Road
2	\$1.80	2	90¢
	\$1.20		Siu Lek Yuen
			(near Keng Hau Road)
			Lai Chi Kok (Bridge)

Journey Distance

16.6 km

Journey Time

53 minutes. Average speed 18.8 km/h

Vehicle Allocation/Carrying Capacity

16 Double Deckers of capacity not exceeding 125

Minimum number of passengers that can be carried during a peak hour in *each* direction: 840

Approved for one-man operation

New Territories Urban Route No. 86K*Route*

Siu Lek Yuen to Fo Tan: via Siu Lek Yuen Road, Road A, Road B, Road D, Chap Wai Kon Street, Ngan Shing Street, Sha Tin Wai Road, Sha Kok Street, Jat Min Chuen Street, Sha Kok Street, Tai Chung Kiu Road, Lion Rock Tunnel Road, Tai Po Road, Sha Tin Rural Committee Road, Sha Tin KCR Station Bus Terminus, Sha Tin Rural Committee Road, Yuen Wo Road, Fo Tan Road, Sui Wo Road and Shan Mei Street.

Fo Tan to Siu Lek Yuen: via Shan Mei Street, Fo Tan Road, Yuen Wo Road, Sha Tin Rural Committee Road, Sha Tin KCR Station Bus Terminus, Sha Tin Rural Committee Road, Tai Po Road, Lion Rock Tunnel Road, Tai Chung Kiu Road, Sha Kok Street, Jat Min Chuen Street, Sha Kok Street, Sha Tin Wai Road, Ngan Shing Street, Chap Wai Kon Street, Road D, Road B, Road A and Siu Lek Yuen Road.

Timetable

<i>From Siu Lek Yuen</i>	<i>From Fo Tan</i>	<i>Frequency minutes</i>
6.00 a.m. - 10.24 a.m.	6.30 a.m. - 10.54 a.m.	12
10.24 a.m. - 11.44 a.m.	10.54 a.m. - 12.14 p.m.	20
11.44 a.m. - 6.56 p.m.	12.14 p.m. - 7.26 p.m.	12
6.56 p.m. - 8.16 p.m.	7.26 p.m. - 8.46 p.m.	20
8.16 p.m. - 11.04 p.m.	8.46 p.m. - 11.34 p.m.	12

Faretable

80 cents per single journey

Journey Distance

8.6 km

Journey Time

26 minutes. Average speed 19.8 km/h

Vehicle Allocation/Carrying Capacity

5 Double Deckers of capacity not exceeding 125

Minimum number of passengers that can be carried during a peak hour in *each* direction: 510

Approved for one-man operation

New Territories Urban Route No. 87*Route*

Lek Yuen to Tai Kok Tsui Ferry: via Lek Yuen Estate access road, Wo Che Street, Yuen Wo Road, Sha Tin Rural Committee Road, Tai Po Road, Lion Rock Tunnel Road, Lung Cheung Road, Nam Cheong Street, Tai Po Road, Poplar Street, Cheung Sha Wan Road, Nathan Road, Mong Kok Road, Sai Yeung Choi Street, Argyle Street and Cherry Street.

Tai Kok Tsui Ferry to Lek Yuen: via Pok Man Street, Tai Kok Tsui Road (New Carriageway), Beech Street, Cherry Street, Argyle Street, Shanghai Street, Lai Chi Kok Road, Prince Edward Road, Tai Nan Street, Cedar Street, Yu Chau Street, Wong Chuk Street, Tai Po Road, Un Chau Street, Nam Cheong Street, Lung Cheung Road, Lion Rock Tunnel Road, Tai Po Road, Sha Tin Rural Committee Road, Yuen Wo Road, Wo Che Street and Lek Yuen Estate access road.

Timetable

<i>From Lek Yuen</i>	<i>From Tai Kok Tsui Ferry</i>	<i>Frequency minutes</i>
5.40 a.m. - 9.52 a.m.	6.34 a.m. - 10.46 a.m.	12
9.52 a.m. - 11.12 a.m.	10.46 a.m. - 12.06 p.m.	20
11.12 a.m. - 7.00 p.m.	12.06 p.m. - 7.06 p.m.	12
7.00 p.m. - 8.20 p.m.	7.06 p.m. - 8.26 p.m.	20
8.20 p.m. - 11.20 p.m.	8.26 p.m. - 12.14 a.m.	12

Faretable

\$1.20 per single journey

(Lion Rock Tunnel Toll Plaza to Lek Yuen—90 cents)

Journey Distance

13.5 km

Journey Time

48 minutes. Average speed 16.9 km/h

Vehicle Allocation/Carrying Capacity

9 Double Deckers of capacity not exceeding 125

Minimum number of passengers that can be carried during a peak hour in *each* direction: 540

Approved for one-man operation

New Territories Urban Route No. 87A*Route*

Pok Hong to Mong Kok (West): via Shui Chuen Au Street, Sha Kok Street, Sha Tin Wai Road, Tai Chung Kiu Road, Che Kung Miu Road, Hung Mui Kuk Road, Lion Rock Tunnel Road, Lung Cheung Road, Nam Cheong Street, Lai Chi Kok Road, Tong Mei Road, Argyle Street and Shanghai Street.

Mong Kok (West) to Pok Hong: via Shanghai Street, Lai Chi Kok Road, Prince Edward Road, Tai Nan Street, Cedar Street, Yu Chau Street, Wong Chuk Street, Tai Po Road, Un Chau Street, Nam Cheong Street, Lung Cheung Road, Lion Rock Tunnel Road, Hung Mui Kuk Road, Che Kung Miu Road, Tai Chung Kiu Road, Sha Kok Street, Jat Min Chuen Street and Sha Kok Street.

Timetable

<i>From Pok Hong</i>	<i>From Mong Kok (West)</i>	<i>Frequency minutes</i>
5.40 a.m. – 9.40 a.m.	6.27 a.m. – 10.27 a.m.	10
9.40 a.m. – 10.40 a.m.	10.27 a.m. – 11.27 a.m.	20
10.40 a.m. – 6.40 p.m.	11.27 a.m. – 7.27 p.m.	10
6.40 p.m. – 7.40 p.m.	7.27 p.m. – 8.27 p.m.	20
7.40 p.m. – 11.10 p.m.	8.27 p.m. – 11.57 p.m.	10

Faretable

\$1.20 per single journey

(Lion Rock Tunnel Toll Plaza to Pok Hong—90 cents)

Journey Distance

12.1 km

Journey Time

47 minutes. Average speed 15.5 km/h

Vehicle Allocation/Carrying Capacity

10 Double Deckers of capacity not exceeding 125

Minimum number of passengers that can be carried during a peak hour in *each* direction: 660

Approved for one-man operation

New Territories Urban Route No. 88K*Route*

Hin Tin/Tai Wai to Ho Tung Lau: via Nullah Road, Tsuen Nam Road, Tai Wai Road, Tai Po Road, Sha Tin Rural Committee Road, Sha Tin KCR Station bus terminus, Sha Tin Rural Committee Road, Yuen Wo Road, Fo Tan Road, Min Fong Street, Wo Shing Street, Wo Heung Street, Au Pui Wan Street, Tsung Tau Ha Road, Lok Lam Road and Road D15.

Ho Tung Lau to Hin Tin/Tai Wai: via Road D15, Lok Lam Road, Lok Lin Path, Tsung Tau Ha Road, Au Pui Wan Street, Min Fong Street, Wo Shing Street, Wo Heung Street, Au Pui Wan Street, Min Fong Street, Fo Tan Road, Yuen Wo Road, Sha Tin Rural Committee Road, Sha Tin KCR Station bus terminus, Sha Tin Rural Committee Road, Tai Po Road, Shing Ho Road, Chik Fuk Street, Chik Luk Lane, Tsuen Nam Road and Nullah Road.

Timetable

<i>From Hin Tin/Tai Wai</i>	<i>From Ho Tung Lau</i>	<i>Frequency minutes</i>
<i>Mondays to Saturdays</i>		
6.00 a.m. - 6.30 a.m.	6.15 a.m. - 6.30 a.m.	15
6.30 a.m. - 9.54 a.m.	6.30 a.m. - 10.30 a.m.	12
9.54 a.m. - 10.54 a.m.	10.30 a.m. - 11.30 a.m.	20
10.54 a.m. - 2.54 p.m.	11.30 a.m. - 3.30 p.m.	15
2.54 p.m. - 6.42 p.m.	3.30 p.m. - 7.18 p.m.	12
6.42 p.m. - 8.02 p.m.	7.18 p.m. - 8.38 p.m.	20
*8.22 p.m. - 10.37 p.m.	*8.38 p.m. - 11.08 p.m.	15

*Between 8.22 p.m. and 10.37 p.m. journeys will be operated from Tai Wai and between 8.38 p.m. and 11.08 p.m. all journeys operated from Ho Tung Lau will terminate at Tai Wai.

Sundays & Public Holidays

6.00 a.m. - 9.45 a.m.	6.21 a.m. - 10.21 a.m.	15
9.45 a.m. - 10.45 a.m.	10.21 a.m. - 11.21 a.m.	20
10.45 a.m. - 2.21 p.m.	11.21 a.m. - 2.57 p.m.	12
2.21 p.m. - 3.06 p.m.	2.57 p.m. - 3.42 p.m.	15
3.06 p.m. - 6.42 p.m.	3.42 p.m. - 7.18 p.m.	12
6.42 p.m. - 8.02 p.m.	7.18 p.m. - 8.38 p.m.	20
*8.22 p.m. - 10.37 p.m.	*8.38 p.m. - 11.08 p.m.	15

*Between 8.22 p.m. and 10.37 p.m. journeys will be operated from Tai Wai and between 8.38 p.m. and 11.08 p.m. all journeys operated from Ho Tung Lau will terminate at Tai Wai.

Faretable

90 cents per single journey

Journey Distance

10.4 km

(Ho Tung Lau/Tai Wai—8.9 km)

Journey Time

30 minutes. (Ho Tung Lau—Tai Wai 25 minutes) Average speed 20.8 km/h

Vehicle Allocation/Carrying Capacity

6 Single Deckers of capacity not exceeding 70

Minimum number of passengers that can be carried during a peak hour in *each* direction: 275

Approved for one-man operation

New Territories Urban Route No. 89*Route*

Lek Yuen to Kwun Tong (Yuet Wah Street): via Lek Yuen Estate access road, Wo Che Street, Yuen Wo Road, Sha Tin Rural Committee Road, Tai Po Road, Lion Rock Tunnel Road, Lung Cheung Road, flyover, Kwun Tong Road, Ngau Tau Kok Road, Hong Ning Road and Mut Wah Street.

Kwun Tong (Yuet Wah Street) to Lek Yuen: via Yuet Wah Street, Hip Wo Street, Tung Yan Street, Yue Man Square, Hong Ning Road, Ngau Tau Kok Road, Kwun Tong Road, Lung Cheung Road, Lion Rock Tunnel Road, Tai Po Road, Sha Tin Rural Committee Road, Yuen Wo Road, Wo Che Street and Lek Yuen Estate access road.

Timetable

<i>From Lek Yuen</i>	<i>From Kwun Tong</i>	<i>Frequency minutes</i>
—	5.50 a.m. – 6.00 a.m.	10
5.50 a.m. – 9.50 a.m.	6.00 a.m. – 9.52 a.m.	8
9.50 a.m. – 11.26 a.m.	9.52 a.m. – 11.28 a.m.	12
11.26 a.m. – 6.46 p.m.	11.28 a.m. – 6.48 p.m.	8
6.46 p.m. – 8.10 p.m.	6.48 p.m. – 8.12 p.m.	12
8.10 p.m. – 11.54 p.m.	8.12 p.m. – 11.56 p.m.	8

Faretable

\$1.20 per single journey
(Lion Rock Tunnel Toll Plaza to Lek Yuen—90 cents)

Journey Distance

14.7 km

Journey Time

46 minutes. Average speed 19.2 km/h

Vehicle Allocation/Carrying Capacity

13 Double Deckers of capacity not exceeding 125

Minimum number of passengers that can be carried during a peak hour in *each* direction: 790

Approved for one-man operation

New Territories Urban Route No. 89A*Route*

Yuen Chau Kok to Kwun Tong (Yuet Wah Street): via Chap Wai Kon Street, Ngan Shing Street, Siu Lek Yuen Road, Tai Chung Kiu Road, Sha Tin Wai Road, Sha Kok Street, Jat Min Chuen Street, Sha Kok Street, Tai Chung Kiu Road, Che Kung Miu Road, Hung Mui Kuk Road, Lion Rock Tunnel Road, Lung Cheung Road, flyover, Kwun Tong Road, Hong Ning Road and Mut Wah Street.

Kwun Tong (Yuet Wah Street) to Yuen Chau Kok: via Yuet Wah Street, Hip Wo Street, Tung Yan Street, Yue Man Square, Hong Ning Road, Kwun Tong Road, Lung Cheung Road, Lion Rock Tunnel Road, Hung Mui Kuk Road, Che Kung Miu Road, Tai Chung Kiu Road, Sha Kok Street, Jat Min Chuen Street, Sha Kok Street, Sha Tin Wai Road, Tai Chung Kiu Road, Siu Lek Yuen Road, Ngan Shing Street and Chap Wai Kon Street.

Timetable

<i>From Yuen Chau Kok</i>	<i>From Kwun Tong</i>	<i>Frequency minutes</i>
—	5.54 a.m. – 6.04 a.m.	10
5.54 a.m. – 9.54 a.m.	6.04 a.m. – 9.56 a.m.	8
9.54 a.m. – 11.30 a.m.	9.56 a.m. – 11.32 a.m.	12
11.30 a.m. – 6.50 p.m.	11.32 a.m. – 6.52 p.m.	8
6.50 p.m. – 8.14 p.m.	6.52 p.m. – 8.16 p.m.	12
8.14 p.m. – 11.58 p.m.	8.16 p.m. – 12.00 mid.	8

Faretable

\$1.20 per single journey
Below scale fare authorized under section 13(4)(b)
(Lion Rock Tunnel Toll Plaza to Yuen Chau Kok—90 cents)

Journey Distance

15.9 km

Journey Time

46 minutes. Average speed 20.7 km/h

Vehicle Allocation/Carrying Capacity

13 Double Deckers of capacity not exceeding 125

Minimum number of passengers that can be carried during a peak hour in *each* direction: 790

Approved for one-man operation

New Territories Rural Route No. 90*Route***Choi Hung to Rennie's Mill:** via Hammer Hill Road, Lung Cheung Road, Clear Water Bay Road, Anderson Road and Po Lam Road.**Rennie's Mill to Choi Hung:** via Po Lam Road, Anderson Road, Clear Water Bay Road, Lung Cheung Road and Hammer Hill Road.*Timetable* (Service may be suspended at short notice in the event of inclement weather)

<i>From Choi Hung</i>	<i>From Rennie's Mill</i>	<i>Frequency minutes</i>
<i>Mondays to Saturdays</i>		
5.45 a.m. - 6.10 a.m.	—	25
6.10 a.m. - 9.30 a.m.	6.30 a.m. - 9.50 a.m.	20
9.30 a.m. - 10.30 a.m.	9.50 a.m. - 11.15 a.m.	30
10.30 a.m. - 12.00 noon	11.15 a.m. - 12.45 p.m.	45
12.00 noon - 3.30 p.m.	12.45 p.m. - 4.10 p.m.	30
3.30 p.m. - 7.30 p.m.	4.10 p.m. - 7.50 p.m.	20
7.30 p.m. - 9.00 p.m.	7.50 p.m. - 9.45 p.m.	30
9.00 p.m. - 11.15 p.m.	9.45 p.m. - 12.00 mid.	45
<i>Sundays and Public Holidays</i>		
6.10 a.m. - 9.30 a.m.	6.50 a.m. - 9.50 a.m.	20
9.30 a.m. - 10.30 a.m.	9.50 a.m. - 11.15 a.m.	30
10.30 a.m. - 12.00 noon	11.15 a.m. - 12.45 p.m.	45
12.00 noon - 3.30 p.m.	12.45 p.m. - 4.10 p.m.	30
3.30 p.m. - 7.30 p.m.	4.10 p.m. - 7.50 p.m.	20
7.30 p.m. - 9.00 p.m.	7.50 p.m. - 9.45 p.m.	30
9.00 p.m. - 11.15 p.m.	9.45 p.m. - 12.00 mid.	45

Faretable

90 cents per single journey

Journey Distance

9.7 km

Journey Time

37 minutes. Average speed 15.7 km/h

Vehicle Allocation/Carrying Capacity

4 Single Deckers of capacity not exceeding 70 and not exceeding 7.70 m length and 2.29 m width with wheelbase not exceeding 4.09 m

Minimum number of passengers that can be carried during a peak hour in *each* direction: 120

Approved for one-man operation

New Territories Rural Route No. 91*Route***Choi Hung to Clear Water Bay:** via Hammer Hill Road, Lung Cheung Road, Clear Water Bay Road and Clear Water Bay Beach access road.

Clear Water Bay to Choi Hung: via Clear Water Bay Beach access road, Clear Water Bay Road, Lung Cheung Road and Hammer Hill Road.

Timetable

<i>From Choi Hung</i>	<i>From Clear Water Bay</i>	<i>Frequency minutes</i>
6.04 a.m. - 10.16 a.m.	6.22 a.m. - 10.58 a.m.	12
10.16 a.m. - 12.01 p.m.	10.58 a.m. - 12.43 p.m.	15
12.01 p.m. - 7.01 p.m.	12.43 p.m. - 7.43 p.m.	12
7.01 p.m. - 8.46 p.m.	7.43 p.m. - 9.28 p.m.	15
8.46 p.m. - 9.34 p.m.	9.28 p.m. - 10.16 p.m.	12
9.34 p.m. - 10.04 p.m.	10.16 p.m. - 10.46 p.m.	15

On Sundays and Public Holidays (June to September Only), the number of basic hourly departures will be 6 instead of 5.

Faretable

\$1.40 per single journey

Journey Distance

15.5 km

Journey Time

37 minutes. Average speed 25.1 km/h

Vehicle Allocation/Carrying Capacity

7 Double Deckers of capacity not exceeding 125 and fitted with retarders

Minimum number of passengers that can be carried during a peak hour in *each* direction: 575

Approved for one-man operation

New Territories Rural Route No. 91M

Route

Hang Hau to Choi Hung MTR Station: via Hang Hau Road and Clear Water Bay Road.

Choi Hung MTR Station to Hang Hau: via Clear Water Bay Road, Lung Cheung Road, Clear Water Bay Road and Hang Hau Road.

Timetable

<i>From Hang Hau</i>	<i>From Choi Hung MTR Station</i>	<i>Frequency minutes</i>
6.30 a.m. - 12.00 mid.	6.00 a.m. - 11.30 p.m.	30

Faretable

90 cents per single journey

Journey Distance

9.8 km

Journey Time

26 minutes. Average speed 22.6 km/h

Vehicle Allocation/Carrying Capacity

2 Double Deckers of capacity not exceeding 125

Vehicles to be fitted with retarders

Minimum number of passengers that can be carried per hour in *each* direction: 230

Approved for one-man operation

New Territories Recreation Route No. 91R*Route*

Ping Shek to Clear Water Bay: via Clear Water Bay Road, Lung Cheung Road, Clear Water Bay Road and Clear Water Bay Beach access road.

Clear Water Bay to Ping Shek: via Clear Water Bay Beach access road, Clear Water Bay Road, Lung Cheung Road, Kwun Tong Road and Ping Shek Estate access road.

Timetable

<i>From Ping Shek</i>	<i>From Clear Water Bay</i>	<i>Frequency minutes</i>
<i>Sundays and Public Holidays—June to September Only (Weather Permitting)</i>		
7.30 a.m. – 11.00 a.m.	8.20 a.m. – 11.50 a.m.	10
11.00 a.m. – 2.00 p.m.	11.50 a.m. – 2.50 p.m.	20
2.00 p.m. – 6.50 p.m.	2.50 p.m. – 7.40 p.m.	10

Service may be cancelled at short notice

Frequency may be adjusted to suit traffic requirements

Faretable

\$2.40 per single journey

No half fare for children

Student travel cards and bus coupons are not valid

Journey Distance

14.5 km

Journey Time

45 minutes. Average speed 19.3 km/h

Vehicle Allocation/Carrying Capacity

10 Double Deckers of capacity not exceeding 125

Minimum number of passengers that can be carried during a peak hour in *each* direction: 690

Approved for one-man operation

New Territories Rural Route No. 92*Route*

Choi Hung to Sai Kung: via Hammer Hill Road, Lung Cheung Road, Clear Water Bay Road and Hiram's Highway.

Sai Kung to Choi Hung: via Hiram's Highway, Clear Water Bay Road, Lung Cheung Road and Hammer Hill Road.

Timetable

<i>From Choi Hung</i>	<i>From Sai Kung</i>	<i>Frequency minutes</i>
6.00 a.m. – 11.00 p.m.	6.00 a.m. – 11.36 p.m.	12

On Sundays and Public Holidays additional journeys may be operated to meet traffic requirements (weather permitting).

Faretable

\$1.20 per single journey

Journey Distance

13.7 km

Journey Time

32 minutes. Average speed 25.7 km/h

Vehicle Allocation/Carrying Capacity

6 Double Deckers of capacity not exceeding 125 and fitted with retarders

Minimum number of passengers that can be carried during a peak hour in *each* direction: 575

Approved for one-man operation

New Territories Recreation Route No. 93R*Route***Choi Hung to Pak Tam Chung:** via Hammer Hill Road, Lung Cheung Road, Clear Water Bay Road, New Clear Water Bay Road, Hiram's Highway, and Tai Mong Tsai Road.**Pak Tam Chung to Choi Hung:** via Tai Mong Tsai Road, Sai Kung Bus Terminus Hiram's Highway, New Clear Water Bay Road, Clear Water Bay Road, Lung Cheung Road and Hammer Hill Road.*Timetable**From Choi Hung**From Pak Tam Chung**Frequency
minutes**Sundays and Public Holidays
(Weather Permitting)*

7.30 a.m. - 10.30 a.m.

8.30 a.m. - 11.30 a.m.

20

10.30 a.m. - 3.10 p.m.

11.30 a.m. - 4.10 p.m.

40

3.10 p.m. - 6.30 p.m.

4.10 p.m. - 7.30 p.m.

20

Service may be cancelled at short notice

Frequency may be adjusted to suit traffic requirements

Faretable

\$3.50 per single journey

No half fare for children

Student travel cards and bus coupons are not valid

Journey Distance

23.6 km

Journey Time

52 minutes. Average speed 27.2 km/h

Vehicle Allocation/Carrying Capacity

6 Double Deckers of capacity not exceeding 125

Minimum number of passengers that can be carried during a peak hour in *each* direction: 315

Approved for one-man operation

New Territories Rural Route No. 94*Route***Sai Kung to Wong Shek Pier:** via Po Tung Road, Tai Mong Tsai Road and Pak Tam Road.**Wong Shek Pier to Sai Kung:** via Pak Tam Road, Tai Mong Tsai Road and Po Tung Road.

Timetable

<i>From Sai Kung</i>	<i>From Wong Shek Pier</i>	<i>Frequency</i>
	<i>Mondays to Saturdays</i>	
7.00 a.m. – 4.00 p.m.	7.35 a.m. – 4.35 p.m.	Hourly
4.50 p.m.	5.25 p.m.	
6.00 p.m. – 7.00 p.m.	6.35 p.m. – 7.35 p.m.	Hourly

Additional Journeys:—

Sai Kung to Tai Mong Tsai 6.15 a.m., 6.45 a.m. and 8.00 p.m.
 Tai Mong Tsai to Sai Kung 6.30 a.m., 7.00 a.m. and 8.15 p.m.

Sundays and Public Holidays

8.00 a.m. – 7.00 p.m.	8.35 a.m. – 11.35 a.m.	Hourly
—	12.30 p.m. – 4.30 p.m.	Hourly
—	5.40 p.m. – 7.40 p.m.	Hourly

Additional Journeys:—

Sai Kung to Tai Mong Tsai 6.45 a.m., 7.15 a.m., 7.45 a.m. and 8.00 p.m.
 Tai Mong Tsai to Sai Kung 7.00 a.m., 7.30 a.m., 8.00 a.m. and 8.15 p.m.

Faretable

Sec-
tion

No.	Sai Kung	Tai Mong Tsai
1	80¢	
2	\$1.20	90¢ Wong Shek Pier

Approved for carriage of baggage and goods exceeding 4.5 kg but not exceeding 45.5 kg in weight

Journey Distance

14.6 km

Journey Time

30 minutes. Average speed 29.2 km/h

Vehicle Allocation/Carrying Capacity

1 Double Decker of capacity not exceeding 125

Minimum number of passengers that can be carried during a peak hour in *each* direction: 110

Approved for one-man operation

New Territories Recreation Route No. 95R*Route*

Pak Tam Chung to Wong Shek Pier: via Tai Mong Tsai Road and Pak Tam Road.

Wong Shek Pier to Pak Tam Chung: via Pak Tam Road and Tai Mong Tsai Road.

Timetable

<i>From Pak Tam Chung</i>	<i>From Wong Shek Pier</i>	<i>Frequency</i>
	<i>Sundays and Public Holidays Only</i>	
	<i>(Weather Permitting)</i>	
8.35 a.m. – 6.35 p.m.	8.53 a.m. – 6.53 p.m.	12

Service may be cancelled at short notice

Frequency may be adjusted to suit traffic requirements

Faretable

\$1.80 per single journey

No half fare for children

Student travel cards and bus coupons are not valid

Journey Distance

6.4 km

Journey Time

15 minutes. Average speed 25.6 km/h

Vehicle Allocation/Carrying Capacity

3 Double Deckers of capacity not exceeding 125

Minimum number of passengers that can be carried during a peak hour in *each* direction: 530

Approved for one-man operation

New Territories Rural Route No. 99*Route***Sai Kung to Nai Chung:** via Po Tung Road, Tai Mong Tsai Road and Nai Chung access road.**Nai Chung to Sai Kung:** via Nai Chung access road, Tai Mong Tsai Road and Po Tung Road.*Timetable**From Sai Kung**From Nai Chung**Frequency**Mondays to Saturdays*

7.15 a.m. – 11.15 a.m.

7.37 a.m. – 11.37 a.m.

Hourly

1.15 p.m. – 3.15 p.m.

1.37 p.m. – 3.37 p.m.

Hourly

5.15 p.m. – 7.15 p.m.

5.37 p.m. – 7.37 p.m.

Hourly

Sundays and Public Holidays

8.15 a.m. – 11.15 a.m.

8.37 a.m. – 11.37 a.m.

Hourly

1.30 p.m. – 3.30 p.m.

1.52 p.m. – 3.52 p.m.

2 hours

5.15 p.m. – 7.15 p.m.

5.37 p.m. – 7.37 p.m.

Hourly

*Faretable**Sec-**tion*

No. Sai Kung

1 70¢ Tai Wan

2 80¢ 80¢ Nai Chung

Approved for carriage of baggage and goods exceeding 4.5 kg but not exceeding 45.4 kg in weight

Journey Distance

8.8 km

Journey Time

18 minutes. Average speed 29.3 km/h

Vehicle Allocation/Carrying Capacity

1 Double Decker of capacity not exceeding 125

Minimum number of passengers that can be carried during a peak hour in *each* direction: 110

Approved for one-man operation.

Cross Harbour Urban Route No. 101*Route*

Kwun Tong (Yue Man Square) to Kennedy Town: via Tung Yan Street, Yue Man Square, Hong Ning Road, Ngau Tau Kok Road, flyover, Kwun Tong Road, Prince Edward Road East, Ma Tau Chung Road, Ma Tau Wai Road, Chatham Road North, Hong Chong Road; Cross Harbour Tunnel, Canal Road flyover, Canal Road East, Leighton Road, Morrison Hill Road, Wan Chai Road, Fleming Road, Hennessy Road, Queensway, Des Voeux Road Central, Queen Victoria Street, Queen's Road Central, Queen's Road West, Belcher's Street and Victoria Road.

Kennedy Town to Kwun Tong (Yue Man Square): via Victoria Road, Belcher's Street, Queen's Road West, Hill Road, Des Voeux Road West, Connaught Road West, Connaught Road Central, Gilman Street, Des Voeux Road Central, Queensway, Hennessy Road, Fleming Road, Wan Chai Road, Morrison Hill Road, Leighton Road, Canal Road West, Canal Road flyover, Cross Harbour Tunnel, Hong Chong Road, flyover, Chatham Road North, Ma Tau Wai Road, Ma Tau Chung Road, Prince Edward Road East, Kwun Tong Road, Hong Ning Road, Yue Man Square and Fu Yan Street.

Timetable

<i>From Kwun Tong</i>	<i>From Kennedy Town</i>	<i>Frequency minutes</i>
—	6.00 a.m. – 7.10 a.m.	10
6.00 a.m. – 10.40 a.m.	7.10 a.m. – 10.40 a.m.	5
10.40 a.m. – 3.20 p.m.	10.40 a.m. – 3.20 p.m.	10
3.20 p.m. – 10.20 p.m.	3.20 p.m. – 10.20 p.m.	5
*10.20 p.m. – 12.30 a.m.	10.20 p.m. – 12.30 a.m.	10

*operated to Cleverly Street only from 11.40 p.m.

Faretable

\$2.20 per single journey (\$1.00 on leaving the tunnel)

No half fare for children

Student travel cards and bus coupons are not valid

Journey Distance

19.8 km

Journey Time

65 minutes. Average speed 18.3 km/h

Vehicle Allocation/Carrying Capacity

14 Double Deckers of capacity not exceeding 170 (KMB)

14 Double Deckers of capacity not exceeding 170 (CMB)

Minimum number of passengers that can be carried during a peak hour in *each* direction: 1 380 (KMB); 1 380 (CMB)

Approved for one-man operation

Cross Harbour Recreation Route No. 101R*Route*

Happy Valley Race Course to Kwun Tong (Yue Man Square): via Sports Road, Morrison Hill Road, Leighton Road, Canal Road West, Canal Road flyover, Cross Harbour Tunnel, Hong Chong Road, flyover, Chatham Road North, Ma Tau Wai Road, Ma Tau Chung Road, Prince Edward Road East, Choi Hung Road, Choi Hung Bus Terminus, Prince Edward Road East, Kwun Tong Road, Hong Ning Road, Yue Man Square and Fu Yan Street.

*Timetable**From Happy Valley Race Course**Minimum
Frequency
minutes**Operated on the occasion of Race Days at Happy Valley only*

Buses will stand-by at the Race Course from the fourth race until approximately one hour after the last race 4
 Service may be cancelled or curtailed at short notice
 Frequency may be adjusted to suit traffic requirements

Faretable

\$3.50 per single journey (\$1.50 on leaving the tunnel)
 No half fare for children
 Student travel cards and bus coupons are not valid

Journey Distance

14.0 km

Journey Time

54 minutes. Average speed 15.6 km/h

Vehicle Allocation/Carrying Capacity

10 Double Deckers of capacity not exceeding 125 (KMB)
 10 Double Deckers of capacity not exceeding 125 (CMB)
 Minimum number of passengers that can be carried per hour : 1 650 (KMB); 1 650 (CMB)
 Approved for one-man operation

Cross Harbour Urban Route No. 102*Route*

Lai Chi Kok (Bridge) to Shau Kei Wan: via Lai Chi Kok Beach Road, Cheung Sha Wan Road, Nathan Road, Gascoigne Road, Chatham Road North, flyover, Hong Chong Road, Cross Harbour Tunnel, flyover, Gloucester Road, Causeway Road, King's Road, Shau Kei Wan Road, Factory Street, Wang Wa Street, Kam Wa Street.

Shau Kei Wan to Lai Chi Kok (Bridge): via Kam Wa Street, Shau Kei Wan Main Street East, Shau Kei Wan Road, King's Road, Causeway Road, Hing Fat Street, Victoria Park Road, Gloucester Road (Canal Road flyover, Canal Road East, Canal Road West, Canal Road flyover)*, flyover, Cross Harbour Tunnel, Hong Chong Road, Chatham Road North, Gascoigne Road, Nathan Road, Public Square Street, Shanghai Street, Lai Chi Kok Road, Prince Edward Road West, Tai Nan Street, Cedar Street, Yu Chau Street, Yen Chow Street, Cheung Sha Wan Road and unnamed road.

*Journey to Lai Chi Kok will be diverted between 7.00 a.m. and 10.00 a.m. and between 4.00 p.m. and 7.00 p.m. and during periods of traffic congestion.

*Timetable**From Lai Chi Kok (Bridge)**From Shau Kei Wan**Frequency
minutes**Mondays to Saturdays*

6.00 a.m. – 6.30 a.m.	6.00 a.m. – 6.30 a.m.	10
6.30 a.m. – 10.50 a.m.	6.30 a.m. – 10.50 a.m.	5
10.50 a.m. – 3.10 p.m.	10.50 a.m. – 3.10 p.m.	10
3.10 p.m. – 11.45 p.m.	3.10 p.m. – 11.45 p.m.	5

Sundays and Public Holidays

6.30 a.m. – 10.50 a.m.	6.30 a.m. – 10.50 a.m.	5
10.50 a.m. – 3.10 p.m.	10.50 a.m. – 3.10 p.m.	10
3.10 p.m. – 11.45 p.m.	3.10 p.m. – 11.45 p.m.	5

Faretable

\$2.20 per single journey (\$1.00 after passing through the tunnel)

No half fare for children

Student travel cards and bus coupons are not valid

Journey Distance

17.9 km

Journey Time

60 minutes. Average speed 17.9 km/h

Vehicle Allocation/Carrying Capacity

13 Double Deckers of capacity not exceeding 125 (KMB)

13 Double Deckers of capacity not exceeding 146 (CMB)

Minimum number of passengers that can be carried during a peak hour in *each* direction: 1 380 (KMB); 1 380 (CMB)

Approved for one-man operation

Cross Harbour Recreation Route No. 102R*Route*

Happy Valley Race Course to Lai Chi Kok (Bridge): via Wong Nai Chung Road, Morrison Hill Road, Leighton Road, Canal Road West, Canal Road flyover, Cross Harbour Tunnel, Hong Chong Road, Chatham Road North, Gascoigne Road, Nathan Road, Public Square Street, Shanghai Street, Lai Chi Kok Road, Prince Edward Road West, Tai Nan Street, Cedar Street, Yu Chau Street, Yen Chow Street, Cheung Sha Wan Road and unnamed road.

Timetable

From Happy Valley Race Course

*Minimum
Frequency
minutes*

Operated on the occasion of Race Days at Happy Valley only:

Buses will stand-by at the Race Course from the fourth race until approximately one hour after the last race

4

Service may be cancelled or curtailed at short notice

Frequency may be adjusted to suit traffic requirements

Faretable

\$3.50 per single journey (\$1.50 after passing through the tunnel)

No half fare for children

Student travel cards and bus coupons are not valid

Journey Distance

11.4 km

Journey Time

43 minutes. Average speed 15.9 km/h

Vehicle Allocation/Carrying Capacity

20 Double Deckers of capacity not exceeding 125 (KMB)

20 Double Deckers of capacity not exceeding 146 (CMB)

Minimum number of passengers that can be carried per hour : 1 650 (KMB); 1 650 (CMB)

Approved for one-man operation

Cross Harbour Urban Route No. 103*Route*

Lok Fu to Pokfield Road: via Junction Road, Wang Tau Hom East Road, Fu Mei Street, Wang Tau Hom Bus Terminus, Junction Road, Waterloo Road, Wylie Road, Gascoigne Road, Chatham Road North, flyover, Hong Chong Road, Cross Harbour Tunnel, flyover, Gloucester Road, Fenwick Street, Hennessy Road, Queensway, Des Voeux Road Central, Jackson Road, Chater Road, Murray Road, Cotton Tree Drive slip road, Cotton Tree Drive, Kennedy Road, Upper Albert Road, Caine Road, Bonham Road and Pok Fu Lam Road.

Pokfield Road to Lok Fu: via Pok Fu Lam Road, Bonham Road, Caine Road, Upper Albert Road, Garden Road, Lower Albert Road, Ice House Street, Chater Road, Murray Road, Queensway, Hennessy Road, Great George Street, Paterson Street, Gloucester Road, (Canal Road Flyover, Canal Road East, Canal Road West, Canal Road flyover)*, flyover, Cross Harbour Tunnel, Hong Chong Road, Chatham Road North, Gascoigne Road, Wylie Road, Princess Margaret Road, Pui Ching Road, Waterloo Road, Hereford Road, Renfrew Road, Junction Road, Fu Mei Street, Wang Tau Hom East Road and Junction Road.

*Journeys to Lok Fu will be diverted between 7.00 a.m. and 10.00 a.m. and between 4.00 p.m. and 7.00 p.m. and during periods of traffic congestion.

Timetable

<i>From Lok Fu</i>	<i>From Pokfield Road</i>	<i>Frequency minutes</i>
<i>Mondays to Saturdays</i>		
6.40 a.m. – 9.00 a.m.	6.40 a.m. – 9.00 a.m.	10
9.00 a.m. – 4.00 p.m.	9.00 a.m. – 4.00 p.m.	15
4.00 p.m. – 8.20 p.m.	4.00 p.m. – 8.20 p.m.	10
<i>Sundays and Public Holidays</i>		
6.40 a.m. – 9.00 a.m.	6.40 a.m. – 9.00 a.m.	20
9.00 a.m. – 4.00 p.m.	9.00 a.m. – 4.00 p.m.	15
4.00 p.m. – 8.20 p.m.	4.00 p.m. – 8.20 p.m.	10

Faretable

\$2.20 per single journey (\$1.00 after passing through the tunnel)

No half fare for children

Student travel cards and bus coupons are not valid

Journey Distance

16.7 km

Journey Time

60 minutes. Average speed 16.7 km/h

Vehicle Allocation/Carrying Capacity

7 Double Deckers of capacity not exceeding 125 (KMB)

7 Double Deckers of capacity not exceeding 130 (CMB)

Minimum number of passengers that can be carried during a peak hour in *each* direction: 690 (KMB); 690 (CMB)

Approved for one-man operation

Cross Harbour Urban Route No. 104*Route*

Pak Tin to Kennedy Town: via Pak Wan Street, Nam Cheong Street, Woh Chai Street, Tai Hang Tung Road, Boundary Street, Knight Street, Prince Edward Road West, Nathan Road, Gascoigne Road, Chatham Road North, flyover, Hong Chong Road, Cross Harbour Tunnel, Gloucester Road, Harcourt Road, Cotton Tree Drive, flyover, Queensway, Des Voeux Road Central, Queen Victoria Street, Queen's Road Central, Queen's Road West, Belcher's Street and Victoria Road.

Kennedy Town to Pak Tin: via Victoria Road, Belcher's Street, Queen's Road West, Hill Road, Des Voeux Road West, Connaught Road West, Connaught Road Central, Gilman Street, Des Voeux Road Central, Queensway, Arsenal Street, flyover, Gloucester Road, Cross Harbour Tunnel, Hong Chong Road, Chatham Road North, Gascoigne Road, Nathan Road, Public Square Street, Shanghai Street, Mong Kok Road, Sai Yee Street, Boundary Street, Tai Hang Tung Road, Woh Chai Street, Wai Chi Street, Nam Cheong Street and Pak Wan Street.

Timetable

<i>From Pak Tin</i>	<i>From Kennedy Town</i>	<i>Frequency minutes</i>
—	5.50 a.m. – 6.30 a.m.	8
6.00 a.m. – 8.30 p.m.	6.30 a.m. – 8.30 p.m.	6
8.30 p.m. – 11.50 p.m.	8.30 p.m. – 11.50 p.m.	10

Faretable

\$2.20 per single journey (\$1.00 after passing through the tunnel)

No half fare for children

Student travel cards and bus coupons are not valid

Journey Distance

17.0 km

Journey Time

55 minutes. Average speed 18.5 km/h

Vehicle Allocation/Carrying Capacity

12 Double Deckers of capacity not exceeding 125 (KMB)

12 Double Deckers of capacity not exceeding 146 (CMB)

Minimum number of passengers that can be carried during a peak hour in *each* direction: 1 150 (KMB); 1 150 (CMB)

Approved for one-man operation

Cross Harbour Urban Route No. 105*Route*

Lai Chi Kok (Amusement Park) to West Point: via Lai Wan Road, Mei Lai Road, Lai Chi Kok Beach Road, Cheung Sha Wan Road, Nathan Road, Gascoigne Road, Chatham Road North, flyover, Hong Chong Road, Cross Harbour Tunnel, Gloucester Road, Harcourt Road, Cotton Tree Drive, flyover, Queensway, Des Voeux Road Central, Queen Victoria Street, Queen's Road Central, Queen's Road West, Belcher's Street, Holland Street, Kennedy Town Praya and Sands Street.

West Point to Lai Chi Kok (Amusement Park): via Sands Street, Belcher's Street, Queen's Road West, Hill Road, Des Voeux Road West, Connaught Road West, Connaught Road Central, Gilman Street, Des Voeux Road Central, Queensway, Arsenal Street, flyover, Gloucester Road, Cross Harbour Tunnel, Hong Chong Road, Chatham Road North, Gascoigne Road, Nathan Road, Public Square Street, Shanghai Street, Lai Chi Kok Road, Wong Chuk Street, Cheung Sha Wan Road, unnamed Road, Mei Lai Road and Lai Wan Road.

Timetable

<i>From Lai Chi Kok (Amusement Park)</i>	<i>From West Point</i>	<i>Frequency minutes</i>
6.00 a.m. – 8.30 p.m.	6.00 a.m. – 8.30 p.m.	6
8.30 p.m. – 11.50 p.m.	8.30 p.m. – 11.50 p.m.	10

Faretable

\$2.20 per single journey (\$1.00 after passing through the tunnel)

No half fare for children

Student travel cards and bus coupons are not valid

Journey Distance

17.2 km

Journey Time

60 minutes. Average speed 17.2 km/h

Vehicle Allocation/Carrying Capacity

12 Double Deckers of capacity not exceeding 125 (KMB)

12 Double Deckers of capacity not exceeding 146 (CMB)

Minimum number of passengers that can be carried during a peak hour in *each* direction: 1 150 (KMB); 1 150 (CMB)

Approved for one-man operation

Cross Harbour Urban Route No. 106*Route*

Chuk Yuen to Chai Wan (East): via Shatin Pass Road, Choi Hung Road, Prince Edward Road East, Ma Tau Chung Road, Mok Cheong Street, To Kwa Wan Road, Ma Tau Wai Road, Wuhu Street, Chatham Road North, Hong Chong Road, Cross Harbour Tunnel, flyover, Gloucester Road, Causeway Road, King's Road, Shau Kei Wan Road, Chai Wan Road, Wan Tsui Road, Chai Wan Road, Sun Yip Street, Sun On Street and On Yip Street.

Chai Wan (East) to Chuk Yuen: via On Yip Street, Sun Yip Street, Chai Wan Road, Wan Tsui Road, Chai Wan Road, Shau Kei Wan Road, King's Road, Causeway Road, Hing Fat Street, Victoria Park Road, Gloucester Road, (Canal Road flyover, Canal Road East, Canal Road West, Canal Road flyover)*, flyover, Cross Harbour Tunnel, Hong Chong Road, Chatham Road North, Wuhu Street, Ma Tau Wai Road, To Kwa Wan Road, Ma Tau Kok Road, Ma Tau Chung Road, Prince Edward Road East, Choi Hung Road, Tai Shing Street and Tung Tau Tsuen Road.

*Journeys to Chuk Yuen will be diverted between 7.00 a.m. to 10.00 a.m. and between 4.00 p.m. and 7.00 p.m. and during periods of traffic congestion.

Timetable

<i>From Chuk Yuen</i>	<i>From Chai Wan (East)</i>	<i>Frequency minutes</i>
6.00 a.m. -10.30 p.m.	6.00 a.m. -10.30 p.m.	10
10.30 p.m. -12.00 mid.	10.30 p.m. -12.00 mid.	15

Faretable

\$2.20 per single journey (\$1.00 after passing through the tunnel)

No half fare for children

Student travel cards and bus coupons are not valid

Journey Distance

20.5 km

(Chuk Yuen to Chai Wan—20.0 km)

(Chai Wan to Chuk Yuen—21.0 km)

Journey Time

65 minutes. Average speed 18.9 km/h

Vehicle Allocation/Carrying Capacity

7 Double Deckers of capacity not exceeding 125 (KMB)

7 Double Deckers of capacity not exceeding 130 (CMB)

Minimum number of passengers that can be carried during a peak hour in *each* direction: 690 (KMB); 690 (CMB)

Approved for one-man operation

Cross Harbour Urban Route No. 108*Route*

Kowloon City (Shing Tak Street) to Braemar Hill Road: via Shing Tak Street, Fu Ning Street, Ma Tau Chung Road, Ma Tau Wai Road, Chatham Road North, Hong Chong Road, Cross Harbour Tunnel, flyover, Gloucester Road, Canal Road flyover, Canal Road East, Leighton Road, Pennington Street, Yee Wo Street, Tung Lo Wan Road, flyover, Tai Hang Road, Lai Tak Tsuen Road, Yee King Road, Cloud View Road, Tin Hau Temple Road and Braemar Hill Road.

Braemar Hill Road to Kowloon City (Shing Tak Street): via Braemar Hill Road, Cloud View Road, Yee King Road, Lai Tak Tsuen Road, Tai Hang Road, Tung Lo Wan Road, Moreton Terrace, Causeway Road, Irving Street, Pennington Street, Yee Wo Street, Hennessy Road, Canal Road bus only road, Canal Road East, Canal Road West, Canal Road flyover, Cross Harbour Tunnel, Hong Chong Road, Chatham Road North, Ma Tau Wai Road, Ma Tau Chung Road, Ma Tau Kok Road and Shing Tak Street.

Timetable

<i>From Kowloon City (Shing Tak Street)</i>	<i>From Braemar Hill Road</i>	<i>Frequency minutes</i>
<i>Mondays to Saturdays</i>		
6.30 a.m. - 10.00 a.m.	7.10 a.m. - 10.40 a.m.	15
10.00 a.m. - 12.40 p.m.	10.40 a.m. - 1.20 p.m.	20
12.40 p.m. - 6.50 p.m.	1.20 p.m. - 7.20 p.m.	15
<i>Sundays and Public Holidays</i>		
9.15 a.m. - 10.00 a.m.	9.55 a.m. - 10.40 a.m.	15
10.00 a.m. - 12.40 p.m.	10.40 a.m. - 1.20 p.m.	20
12.40 p.m. - 6.50 p.m.	1.20 p.m. - 7.20 p.m.	15

Faretable

\$2.20 per single journey (\$1.00 on leaving the tunnel)

No half fare for children

Student travel cards and bus coupons are not valid

Journey Distance

10.1 km

Journey Time

40 minutes. Average speed 15.2 km/h

Vehicle Allocation/Carrying Capacity

6 Double Deckers of capacity not exceeding 125

Minimum number of passengers that can be carried during a peak hour in *each* direction: 460

Approved for one-man operation

Cross Harbour Urban Route No. 111*Route*

Ping Shek to Central (Macau Ferry): via Clear Water Bay Road, Lung Cheung Road, Hammer Hill Road, Choi Hung Road, Prince Edward Road East, Ma Tau Chung Road, Ma Tau Wai Road, Chatham Road North, Hong Chong Road, Cross Harbour Tunnel, Canal Road flyover, Canal Road East, Leighton Road, Morrison Hill Road, Wan Chai Road, Fleming Road, Hennessy Road, Queensway, Des Voeux Road Central, Queen Victoria Street, Connaught Road Central and Macau Ferry Pier access road.

Central (Macau Ferry) to Ping Shek: via Macau Ferry Pier access road, Connaught Road Central, Gilman Street, Des Voeux Road Central, Queensway, Hennessy Road, Fleming Road, Wan Chai Road, Morrison Hill Road, Leighton Road, Canal Road West, Canal Road flyover, Cross Harbour Tunnel, Hong Chong Road, flyover, Chatham Road North, Ma Tau Wai Road, Ma Tau Chung Road, Prince Edward Road East, Choi Hung Road, Choi Hung Bus Terminus, Prince Edward Road East, Kwun Tong Road and Ping Shek Estate access road.

Timetable

<i>From Ping Shek</i>	<i>From Central (Macau Ferry)</i>	<i>Frequency minutes</i>
6.30 a.m. – 9.45 a.m.	6.30 a.m. – 9.45 a.m.	5
9.45 a.m. – 1.05 p.m.	9.45 a.m. – 1.05 p.m.	10
1.05 p.m. – 7.50 p.m.	1.05 p.m. – 7.50 p.m.	5
7.50 p.m. – 12.32 a.m.	7.50 p.m. – 12.32 a.m.	6

Faretable

\$2.20 per single journey (\$1.00 after passing through the tunnel)

No half fare for children

Student travel cards and bus coupons are not valid

Journey Distance

14.6 km

Journey Time

42 minutes. Average speed 20.9 km/h

Vehicle Allocation/Carrying Capacity

10 Double Deckers of capacity not exceeding 125 (KMB)

10 Double Deckers of capacity not exceeding 150 (CMB)

Minimum number of passengers that can be carried during a peak hour in *each* direction: 1 380 (KMB); 1 380 (CMB)

Approved for one-man operation

Cross Harbour Recreation Route No. 111A

(All Night Service)

Route

Choi Hung to Causeway Bay (Hing Fat Street): via Choi Hung Road, Prince Edward Road East, Ma Tau Chung Road, Ma Tau Wai Road, Chatham Road North, Hong Chong Road, Cross Harbour Tunnel, Gloucester Road, Victoria Park Road, Wing Hing Street, Electric Road, Lau Sin Street and Hing Fat Street.

Causeway Bay (Hing Fat Street) to Choi Hung: via Hing Fat Street, Wing Hing Street, Electric Road, Lau Li Street, Hing Fat Street, Victoria Park Road, Gloucester Road, flyover, Cross Harbour Tunnel, Hong Chong Road, flyover, Chatham Road North, Ma Tau Wai Road, Ma Tau Chung Road, Prince Edward Road East and Choi Hung Road.

Timetable

<i>From Causeway Bay (Hing Fat Street)</i>	<i>From Choi Hung</i>	<i>Frequency minutes</i>
<i>Lunar New Year Day Only</i>		
12.30 a.m. – 6.00 a.m.	12.30 a.m. – 6.00 a.m.	10

Frequency may be adjusted to suit traffic requirements

Faretable

\$3.50 per single journey (\$1.50 on leaving the tunnel)
 No half fare for children
 Student travel cards and bus coupons are not valid

Journey Distance

10.2 km

Journey Time

25 minutes. Average speed 24.5 km/h

Vehicle Allocation/Carrying Capacity

10 Double Deckers of capacity not exceeding 125 (KMB)
 10 Double Deckers of capacity not exceeding 125 (CMB)
 Minimum number of passengers that can be carried per hour in *each* direction: 720 (KMB); 720 (CMB)
 Approved for one-man operation

Cross Harbour Urban Route No. 112*Route*

So Uk to North Point: via Kwong Lee Road, Tonkin Street, Castle Peak Road, Yen Chow Street, Cheung Sha Wan Road, Nathan Road, Gascoigne Road, Chatham Road North, flyover, Hong Chong Road, Cross Harbour Tunnel, Cannal Road flyover, Canal Road East, Leighton Road, Morrison Hill Road, Tin Lok Lane, Hennessy Road, Yee Wo Street, Causeway Road, King's Road, Tin Chiu Street and Marble Road.

North Point to So Uk: via Marble Road, Kam Hong Street, King's Road, Causeway Road, Irving Street, Pennington Street, Yee Wo Street, Hennessy Road, Canal Road bus only lane, Canal Road East, Canal Road West, Canal Road flyover, Cross Harbour Tunnel, Hong Chong Road, Chatham Road, Gascoigne Road, Nathan Road, Cheung Sha Wan Road, Tonkin Street, Po On Road and Cheung Fat Street.

Timetable

<i>From So Uk</i>	<i>From North Point</i>	<i>Frequency minutes</i>
6.40 a.m. - 10.15 a.m.	6.40 a.m. - 10.15 a.m.	5
10.15 a.m. - 1.55 p.m.	10.15 a.m. - 1.55 p.m.	10
1.55 p.m. - 10.50 p.m.	1.55 p.m. - 10.50 p.m.	5
10.50 p.m. - 12.30 a.m.	10.50 p.m. - 12.30 a.m.	10

Faretable

\$2.20 per single journey (\$1.00 after passing through the tunnel)
 No half fare for children
 Student travel cards and bus coupons are not valid

Journey Distance

13.7 km

Journey Time

50 minutes. Average speed 16.4 km/h

Vehicle Allocation/Carrying Capacity

11 Double Deckers of capacity not exceeding 160 (KMB)
 11 Double Deckers of capacity not exceeding 170 (CMB)
 Minimum number of passengers that can be carried during a peak hour in *each* direction: 1 380 (KMB); 1 380 (CMB)
 Approved for one-man operation

Cross Harbour Recreation Route No. 112A
(All Night Service)

Route

Mong Kok to Causeway Bay (Hing Fat Street): via Mong Kok Road, Sai Yee Street, Prince Edward Road West, Nathan Road, Gascoigne Road, Chatham Road, flyover, Hong Chong Road, Cross Harbour Tunnel, Gloucester Road, Victoria Park Road, Wing Hing Street, Electric Road, Lau Sin Street and Hing Fat Street.

Causeway Bay (Hing Fat Street) to Mong Kok: via Hing Fat Street, Victoria Park Road, Gloucester Road, flyover, Cross Harbour Tunnel, Hong Chong Road, Chatham Road North, Gascoigne Road, Nathan Road, Argyle Street, Shanghai Street and Mong Kok Road.

Timetable

<i>From Mong Kok</i>	<i>From Causeway Bay (Hing Fat Street)</i>	<i>Frequency minutes</i>
<i>Lunar New Year Day Only</i>		
12.30 a.m. – 6.00 a.m.	12.30 a.m. – 6.00 a.m.	10

Frequency may be adjusted to suit traffic requirements

Faretable

\$3.50 per single journey (\$1.50 on leaving the tunnel)

No half fare for children

Student travel cards and bus coupons are not valid

Journey Distance

8.4 km

Journey Time

25 minutes. Average speed 20.2 km/h

Vehicle Allocation/Carrying Capacity

10 Double Deckers of capacity not exceeding 125 (KMB)

10 Double Deckers of capacity not exceeding 125 (CMB)

Minimum number of passengers that can be carried per hour in *each* direction: 720 (KMB); 720 (CMB)

Approved for one-man operation

Cross Harbour Urban Route No. 113

Route

Choi Hung to West Point: via Hammer Hill Road, Lung Cheung Road, Fung Mo Street, Tung Tau Tsuen Road, Junction Road, Prince Edward Road West, Waterloo Road, Pui Ching Road, Princess Margaret Road, flyover, Hong Chong Road, Cross Harbour Tunnel, Canal Road flyover, Canal Road East, Leighton Road, Morrison Hill Road, Queen's Road East, Queensway, Des Voeux Road Central, Queen Victoria Street, Connaught Road Central, Connaught Road West, Des Voeux Road West, Queen's Road West, Belcher's Street, Holland Street, Kennedy Town Praya and Sands Street.

West Point to Choi Hung: via Sands Street, Belcher's Street, Queen's Road West, Hill Road, Des Voeux Road West, Connaught Road West, Connaught Road Central, Gilman Street, Des Voeux Road Central, Queensway, Queen's Road East, Morrison Hill Road, Leighton Road, Canal Road West, Canal Road flyover, Cross Harbour Tunnel, Hong Chong Road, Princess Margaret Road, Pui Ching Road, Waterloo Road, Prince Edward Road West, Embankment Road, Boundary Street, Junction Road, Tung Tau Tsuen Road, Sha Tin Pass Road and Choi Hung Road.

Timetable

<i>From Choi Hung</i>	<i>From West Point</i>	<i>Frequency minutes</i>
<i>Mondays to Saturdays</i>		
6.30 a.m. - 10.54 a.m.	6.30 a.m. - 10.54 a.m.	6
10.54 a.m. - 3.18 p.m.	10.54 a.m. - 3.18 p.m.	12
3.18 p.m. - 7.42 p.m.	3.18 p.m. - 7.42 p.m.	6
7.42 p.m. - 11.54 p.m.	7.42 p.m. - 11.54 p.m.	12
<i>Sundays and Public Holidays</i>		
6.30 a.m. - 11.50 p.m.	6.30 a.m. - 11.50 p.m.	10

Faretable

\$2.20 per single journey (\$1.00 after passing through the tunnel)

No half fare for children

Student travel cards and bus coupons are not valid

Journey Distance

18.3 km

Journey Time

55 minutes. Average speed 20.0 km/h

Vehicle Allocation/Carrying Capacity

11 Double Deckers of capacity not exceeding 125 (KMB)

11 Double Deckers of capacity not exceeding 130 (CMB)

Minimum number of passengers that can be carried during a peak hour in *each* direction: 1 150 (KMB); 1 150 (CMB)

Approved for one-man operation

Cross Harbour Urban Route No. 116*Route*

Tsz Wan Shan (North) to Quarry Bay: via Tsz Wan Shan Road, Po Kong Village Road, Hammer Hill Road, Choi Hung Road, Prince Edward Road East, Ma Tau Chung Road, Ma Tau Wai Road, Chatham Road North, Hong Chong Road, Cross Harbour Tunnel, Canal Road flyover, Canal Road East, Leighton Road, Morrison Hill Road, Tin Lok Lane, Hennessy Road, Yee Wo Street, Causeway Road, King's Road, Greig Road and Yau Man Street.

Quarry Bay to Tsz Wan Shan (North): via Yau Man Street, King's Road, Causeway Road, Irving Street, Pennington Street, Yee Wo Street, Hennessy Road, Canal Road bus only lane, Canal Road East, Canal Road West, Canal Road flyover, Cross Harbour Tunnel, Hong Chong Road, flyover, Chatham Road North, Ma Tau Wai Road, Ma Tau Chung Road, Prince Edward Road East, Choi Hung Road, Hammer Hill Road, Po Kong Village Road and Tsz Wan Shan Road.

Timetable

<i>From Tsz Wan Shan (North)</i>	<i>From Quarry Bay</i>	<i>Frequency minutes</i>
6.30 a.m. - 11.00 p.m.	6.30 a.m. - 11.00 p.m.	10
11.00 p.m. - 12.30 a.m.	11.00 p.m. - 12.30 a.m.	15

Faretable

\$2.20 per single journey (\$1.00 after passing through the tunnel)

No half fare for children

Student travel cards and bus coupons are not valid

Journey Distance

17.0 km (10.6 miles)

Journey Time

60 minutes. Average speed 17.0 km/h

Vehicle Allocation/Carrying Capacity

7 Double Deckers of capacity not exceeding 170 (KMB)

7 Double Deckers of capacity not exceeding 170 (CMB)

Minimum number of passengers that can be carried during a peak hour in *each* direction: 690 (KMB); 690 (CMB)

Approved for one-man operation

Cross Harbour Recreation Route No. 121

(All Night Service)

Route

Choi Hung to Central (Macau Ferry): via Choi Hung Road, Prince Edward Road East, Ma Tau Chung Road, Ma Tau Wai Road, Chatham Road North, Hong Chong Road, Cross Harbour Tunnel, Canal Road flyover, Canal Road East, Leighton Road, Morrison Hill Road, Wan Chai Road, Fleming Road, Hennessy Road, Queensway, Des Voeux Road Central, Queen Victoria Street, Connaught Road Central and Macau Ferry Pier access road.

Central (Macau Ferry) to Choi Hung: via Macau Ferry Pier access road, Connaught Road Central, Gilman Street, Des Voeux Road Central, Queensway, Hennessy Road, Fleming Road, Wan Chai Road, Morrison Hill Road, Leighton Road, Canal Road West, Canal Road flyover, Cross Harbour Tunnel, Hong Chong Road, flyover, Chatham Road North, Ma Tau Wai Road, Ma Tau Chung Road, Prince Edward Road East and Choi Hung Road.

Timetable

<i>From Choi Hung</i>	<i>From Central (Macau Ferry)</i>	<i>Frequency minutes</i>
12.45 a.m. – 5.00 a.m.	12.45 a.m. – 5.00 a.m.	15

Faretable

\$3.50 per single journey (\$1.50 after passing through the tunnel)

No half fare for children

Student travel cards and bus coupons are not valid

Journey Distance

13.4 km (8.3 miles)

Journey Time

40 minutes. Average speed 20.1 km/h

Vehicle Allocation/Carrying Capacity

3 Double Deckers of capacity not exceeding 125 (KMB)

3 Double Deckers of capacity not exceeding 146 (CMB)

Minimum number of passengers that can be carried per hour in *each* direction: 460 (KMB); 460 (CMB)

Approved for one-man operation

Cross Harbour Recreation Route No. 122
(All Night Service)

Route

So Uk to North Point: via Kwong Lee Road, Tonkin Street, Castle Peak Road, Yen Chow Street, Cheung Sha Wan Road, Nathan Road, Gascoigne Road, Chatham Road North, flyover, Hong Chong Road, Cross Harbour Tunnel, Canal Road flyover, Canal Road East, Leighton Road, Morrison Hill Road, Tin Lok Lane, Hennessy Road, Yee Wo Street, Causeway Road, King's Road, Shu Kuk Street and Harbour Parade.

North Point to So Uk: via Kam Hong Street, King's Road, Causeway Road, Irving Street, Pennington Street, Yee Wo Street, Hennessy Road, Canal Road bus only road, Canal Road East, Canal Road West, Canal Road flyover, Cross Harbour Tunnel, Hong Chong Road, Chatham Road North, Gascoigne Road, Nathan Road, Cheung Sha Wan Road, Tonkin Street, Po On Road and Cheung Fat Street.

Timetable

<i>From So Uk</i>	<i>From North Point</i>	<i>Frequency minutes</i>
12.45 a.m. – 5.00 a.m.	12.45 a.m. – 5.00 a.m.	15

Faretable

\$3.50 per single journey (\$1.50 after passing through the tunnel)

No half fare for children

Student travel cards and bus coupons are not valid

Journey Distance

13.7 km

Journey Time

40 minutes. Average speed 20.5 km/h

Vehicle Allocation/Carrying Capacity

3 Double Deckers of capacity not exceeding 125 (KMB)

3 Double Deckers of capacity not exceeding 146 (CMB)

Minimum number of passengers that can be carried per hour in *each* direction: 460 (KMB); 460 (CMB)

Approved for one-man operation

New Territories Cross Harbour Route No. 170

Route

Sha Tin Market to Wah Fu (Central): via Wang Pok Street, Yuen Wo Road, Sha Tin Rural Committee Road, Tai Po Road, Lion Rock Tunnel Road, Waterloo Road, Princess Margaret Road, Hong Chong Road, Cross Harbour Tunnel, flyover, Gloucester Road, Percival Street, Leighton Road, Morrison Hill Road, Wong Nai Chung Road, Aberdeen Tunnel, Wong Chuk Hang Road, Ocean Park Bus Terminus, Wong Chuk Hang Road, Nam Long Shan Road, Wong Chuk Hang Estate Bus Terminus, Nam Long Shan Road, Wong Chuk Hang Road, Aberdeen Main Road, Aberdeen Praya Road, Shek Pai Wan Road and Wah Fu Estate access road.

Wah Fu (Central) to Sha Tin Market: via Wah Fu Estate access road, Shek Pai Wan Road, Aberdeen Praya Road, Aberdeen Main Road, Wong Chuk Hang Road, Nam Long Shan Road, Wong Chuk Hang Estate Bus Terminus, Nam Long Shan Road, Wong Chuk Hang Road, Ocean Park Bus Terminus, Wong Chuk Hang Road, Aberdeen Tunnel, Wong Nai Chung Road, Morrison Hill Road, Tin Lok Lane, Hennessy Road, Great George Street, Paterson Street, Gloucester Road, (Canal Road flyover, Canal Road East, Canal Road West, Canal Road flyover)*, flyover, Cross Harbour Tunnel, Hong Chong Road, Princess Margaret Road, Argyle Street, Waterloo Road, Lion Rock Tunnel Road, Sha Tin Rural Committee Road, Yuen Wo Road and Tam Kon Po Street.

*Between 7.00 a.m. and 10.00 a.m. and between 4.00 p.m. and 7.00 p.m. and during periods of traffic congestion, journeys to Sha Tin will be operated via Canal Road bus only lane.

Timetable

<i>From Sha Tin Market</i>	<i>From Wah Fu (Central)</i>	<i>Frequency minutes</i>
7.00 a.m. - 9.12 a.m.	7.00 a.m. - 9.12 a.m.	12
9.12 a.m. - 2.57 p.m.	9.12 a.m. - 2.57 p.m.	15
2.57 p.m. - 6.45 p.m.	2.57 p.m. - 6.45 p.m.	12
6.45 p.m. - 7.15 p.m.	6.45 p.m. - 7.15 p.m.	15

Faretable

\$4.50 per single journey

(Direction: to Wah Fu —after Lion Rock Tunnel \$3.50
—after Cross Harbour Tunnel \$1.70)(Direction: to Sha Tin —after Aberdeen Tunnel \$3.50
—after Cross Harbour Tunnel \$2.20
—after Kowloon Tong (Suffolk Road) \$1.20)

No half fare for children

Student travel cards and bus coupons are not valid

Journey Distance

26.3 km

Journey Time

60 minutes. Average speed 26.3 km/h

Vehicle Allocation/Carrying Capacity

6 Double Deckers of capacity not exceeding 125 (KMB)

6 Double Deckers of capacity not exceeding 130 (CMB)

Minimum number of passengers that can be carried during a peak hour in *each* direction: 575 (KMB); 575 (CMB)

Approved for one-man operation

Cross Harbour Express Coach Route No. 200*Route*

Airport to Central (Ice House Street): via Olympic Avenue, Tam Kung Road, Ma Tau Wai Road, Chatham Road North, Hong Chong Road, Cross Harbour Tunnel, flyover, Gloucester Road, Cleveland Street, Kingston Street, Paterson Street, Yee Wo Street, Irving Street, Pennington Street, Yee Wo Street, Hennessy Road, Queensway, Des Voeux Road Central, Jackson Road, Chater Road, Club Street, Connaught Road Central and Ice House Street.

Central (Ice House Street) to Airport: via Ice House Street, Chater Road, Murray Road, Queensway, Hennessy Road, Great George Street, Gloucester Road, Kingston Street, Paterson Street, Gloucester Road, (Canal Road flyover, Canal Road East, Canal Road West, Canal Road flyover)*, flyover, Cross Harbour Tunnel, Hong Chong Road, Chatham Road North, Ma Tau Wai Road, Chi Kiang Street, To Kwa Wan Road, Sung Wong Toi Road, Olympic Avenue, Airport Departure Level and Airport Arrival Level.

*During periods of traffic congestion, journeys to Airport are operated via Canal Road flyover, Canal Road East, Canal Road West and Canal Road flyover.

Timetable

<i>From Airport</i>	<i>From Central</i>	<i>Frequency minutes</i>
7.25 a.m. - 11.10 a.m.	7.30 a.m. - 11.45 a.m.	15
11.10 a.m. - 12.30 p.m.	11.45 a.m. - 1.05 p.m.	20
12.30 p.m. - 3.30 p.m.	1.05 p.m. - 4.05 p.m.	15
3.30 p.m. - 6.30 p.m.	4.05 p.m. - 7.05 p.m.	12
6.30 p.m. - 10.30 p.m.	7.05 p.m. - 10.45 p.m.	20

Faretable

\$4.00 per single journey (\$2.00 after passing through the tunnel)

No half fare for children

Student travel cards and bus coupons are not valid

Journey Distance

12.5 km

Journey Time

34 minutes. Average speed 22.1 km/h

Vehicle Allocation/Carrying Capacity

5 Single Deck Coaches of capacity not exceeding 38. No standing passengers allowed

Vehicles fitted with luggage compartments

Minimum number of passengers that can be carried during a peak hour in *each* direction: 152

Approved for one-man operation

Kowloon Urban Express Coach Route No. 201*Route*

Tsim Sha Tsui to Airport: via Canton Road, Salisbury Road, Nathan Road, Gasoigne Road, Chatham Road North, Wuhu Street, Ma Tau Wai Road, To Kwa Wan Road, Sung Wong Toi Road, Olympic Avenue, Airport Departure Level and Airport Arrival Level.

Airport to Tsim Sha Tsui: via Olympic Avenue, Sung Wong Toi Road, To Kwa Wan Road, Ma Tau Wai Road, Wuhu Street, Taku Street, Bulkeley Street, Ming On Street, Baker Street, Gillies Avenue, Cheong Wan Road, Chatham Road South, Cameron Road, Carnarvon Road, Kimberley Road, Nathan Road, Salisbury Road, Star Ferry Bus Terminus, Salisbury Road and Kowloon Park Drive.

Timetable

<i>From Tsim Sha Tsui</i>	<i>From Airport</i>	<i>Frequency minutes</i>
8.00 a.m. - 10.30 a.m.	7.30 a.m. - 11.00 a.m.	15
10.30 a.m. - 11.50 a.m.	11.00 a.m. - 12.20 p.m.	20
11.50 p.m. - 3.50 p.m.	12.20 p.m. - 3.20 p.m.	15
3.50 p.m. - 10.30 p.m.	3.20 p.m. - 11.00 p.m.	20

Faretable

\$2.50 per single journey

No half fare for children

Student half fare passess and bus coupons are not valid

Journey Distance

7.8 km

Journey Time

26 minutes. Average speed 18.0 km/h

Vehicle Allocation/Carrying Capacity

4 Single Deck Coaches of capacity not exceeding 38. No standing passengers allowed

Vehicles fitted with luggage compartments

Minimum number of passengers that can be carried during a peak hour in *each* direction: 152

Approved for one-man operation

Kowloon Urban Express Coach Route No. 208*Route*

Tsim Sha Tsui to Broadcast Drive: via Canton Road, Salisbury Road, Nathan Road, Waterloo Road, Prince Edward Road West, La Salle Road, Hereford Road, Renfrew Road, Junction Road and Broadcast Drive.

Broadcast Drive to Tsim Sha Tsui: via Broadcast Drive, Junction Road, Renfrew Road, Hereford Road, La Salle Road, Prince Edward Road West, Waterloo Road, Nathan Road, Salisbury Road, Star Ferry Bus Terminus, Salisbury Road and Kowloon Park Drive.

Timetable

<i>From Tsim Sha Tsui</i>	<i>From Broadcast Drive</i>	<i>Frequency minutes</i>
<i>Mondays to Saturdays</i>		
7.35 a.m. - 10.05 a.m.	7.07 a.m. - 10.37 a.m.	10
10.05 a.m. - 11.45 a.m.	10.37 a.m. - 12.17 p.m.	20
11.45 a.m. - 7.05 p.m.	12.17 p.m. - 6.37 p.m.	10
<i>Sundays and Public Holidays</i>		
9.45 a.m. - 11.15 a.m.	9.15 a.m. - 11.45 a.m.	30
11.15 a.m. - 1.30 p.m.	11.45 a.m. - 2.00 p.m.	45
1.30 p.m. - 7.30 p.m.	2.00 p.m. - 7.00 p.m.	30

Faretable

\$2.50 per single journey

No half fare for children

Student travel cards and bus coupons are not valid

Journey Distance

7.0 km

Journey Time

26 minutes. Average speed 16.2 km/h

Vehicle Allocation/Carrying Capacity

6 Single Deck Coaches of capacity not exceeding 46. No standing passengers allowed

Minimum number of passengers that can be carried during a peak hour in *each* direction: 252

Approved for one-man operation

Sha Tin Race Course Recreation Route No. 848

Route

Tsuen Wan Ferry to Sha Tin Race Course: via Tai Ho Road, Castle Peak Road, Kwai Chung Road, Lai Chi Kok Beach Road, Cheung Sha Wan Road, Nam Cheong Street, Lung Cheung Road, Lion Rock Tunnel Road, Tai Po Road and Race Course Road.

(If buses are full before Lai Chi Kok (Bridge), they will operate non-stop via Ching Cheung Road to Lung Cheung Road).

Sha Tin Race Course to Tsuen Wan Ferry: via Race Course Road, Tai Po Road, Lion Rock Tunnel Road, Lung Cheung Road, Nam Cheong Street, Yu Chau Street, Yen Chow Street, Cheung Sha Wan Road, Kwai Chung Road, Castle Peak Road, Texaco Road, Sha Tsui Road and Yuen Tun Circuit.

Timetable

	<i>From Tsuen Wan Ferry</i>	<i>Minimum Frequency minutes</i>
<i>Operated on the occasion of Race Days Only</i>		
Wednesdays	5.30 p.m. - 6.08 p.m.	10
Saturdays & Sundays	11.45 a.m. - 12.23 p.m.	10
<i>From Sha Tin Race Course</i>		

Buses will stand-by at the Race Course from the fourth race until approximately one hour after the last race and depart from the Race Course when fully loaded

Service may be cancelled or curtailed at short notice

Frequency may be adjusted to suit traffic requirements

Faretable

\$6.00 per single journey

No half fare for children

Student travel cards and bus coupons are not valid

Journey Distance

24.7 km

Journey Time

70 minutes. Average speed 21.2 km/h

Vehicle Allocation/Carrying Capacity

15 Double Deckers of capacity not exceeding 125

Minimum number of passengers that can be carried during a peak hour in *each* direction: 600

Approved for one-man operation

Sha Tin Race Course Recreation Route No. 872*Route***Tai Po Market to Sha Tin Race Course:** via Po Heung Street, Kwong Fuk Road, Tai Po Road and Race Course Road.**Sha Tin Race Course to Tai Po Market:** via Race Course Road, Tai Po Road, Kwong Fuk Road, Wan Tau Street, Heung Sze Wui Street and Po Heung Street.*Timetable*

	<i>From Tai Po Market</i>	<i>Minimum Frequency minutes</i>
<i>Operated on the occasion of Race Days only</i>		
Wednesdays	6.12 p.m. – 6.48 p.m.	8
Saturdays & Sundays	12.33 p.m. – 1.05 p.m.	8
<i>From Sha Tin Race Course</i>		

Buses will stand-by at the Race Course from the fourth race until approximately one hour after the last race and depart from the Race Course when fully loaded

Service may be cancelled or curtailed at short notice

Frequency may be adjusted to suit traffic requirements

Faretable

\$3.50 per single journey

No half fare for children

Student travel cards and bus coupons are not valid

Journey Distance

10.1 km

Journey Time

28 minutes. Average speed 21.6 km/h

Vehicle Allocation/Carrying Capacity

8 Double Deckers of capacity not exceeding 125

Minimum number of passengers that can be carried per hour : 700

Approved for one-man operation

Sha Tin Race Course Recreation Route No. 881*Route***Sha Tin Race Course to Kennedy Town:** via Race Course Road, Tai Po Road, Lion Rock Tunnel Road, Waterloo Road, Princess Margaret Road, Hong Chong Road, Cross Harbour Tunnel, Canal Road flyover, Canal Road East, Leighton Road, Morrison Hill Road, Wan Chai Road, Fleming Road, Hennessy Road, Queensway, Des Voeux Road Central, Queen Victoria Street, Queen's Road Central and West, Belcher's Street and Victoria Road.

Timetable

*From Sha Tin Race Course
Operated on the occasion of Race Days Only*

Buses will stand-by at the Race Course from the fourth race until approximately one hour after the last race and depart from Race Course when fully loaded
Service may be cancelled at short notice
Frequency may be adjusted to suit traffic requirements

Faretable

\$10.00 per single journey (\$4.00 after passing through Cross Harbour Tunnel)
No half fare for children
Student travel cards and bus coupons are not valid

Journey Distance

25.0 km

Journey Time

85 minutes. Average speed 17.6 km/h

Vehicle Allocation/Carrying Capacity

2 Double Deckers of capacity not exceeding 125 (KMB)
2 Double Deckers of capacity not exceeding 146 (CMB)
Minimum number of passengers that can be carried per hour: 230 (KMB)
Minimum number of passengers that can be carried per hour: 280 (CMB)
Approved for one-man operation

Sha Tin Race Course Recreation Route No. 882*Route*

Sha Tin Race Course to Chai Wan (East): via Race Course Road, Tai Po Road, Lion Rock Tunnel Road, Waterloo Road, Princess Margaret Road, Hong Chong Road, Cross Harbour Tunnel, Canal Road flyover, Canal Road East, Leighton Road, Morrison Hill Road, Tin Lok Lane, Hennessy Road, Yee Wo Street, Causeway Road, King's Road, Shau Kei Wan Road, Chai Wan Road, Wan Tsui Road, Chai Wan Road, Sun Yip Street, Sun On Street and On Yip Street.

Timetable

*From Sha Tin Race Course
Operated on the occasion of Race Days Only*

Buses will stand-by at the Race Course from the fourth race until approximately one hour after the last race and depart from the Race Course when fully loaded
Service may be cancelled at short notice
Frequency may be adjusted to suit traffic requirements

Faretable

\$10.00 per single journey (\$4.00 after passing through Cross Harbour Tunnel)
No half fare for children
Student travel cards and bus coupons are not valid

Journey Distance

27.9 km

Journey Time

95 minutes. Average speed 17.6 km/h

Vehicle Allocation/Carrying Capacity

2 Double Deckers of capacity not exceeding 125 (KMB)
2 Double Deckers of capacity not exceeding 146 (CMB)
Minimum number of passengers that can be carried per hour: 230 (KMB)
Minimum number of passengers that can be carried per hour: 280 (CMB)
Approved for one-man operation

Sha Tin Race Course Recreation Route No. 884*Route*

Sha Tin Race Course to Aberdeen: via Race Course Road, Tai Po Road, Lion Rock Tunnel Road, Waterloo Road, Princess Margaret Road, Hong Chong Road, Cross Harbour Tunnel, Canal Road flyover, Canal Road East, Leighton Road, Morrison Hill Road, Wan Chai Road, Fleming Road, Hennessy Road, Queensway, Cotton Tree Drive, Kennedy Road, Upper Albert Road, Caine Road, Bonham Road, Pok Fu Lam Road, Shek Pai Wan Road, Wah Fu (South) Road, Wah Fu Bus Terminus, Wah Fu Road, Shek Pai Wan Road, Aberdeen Praya Road, Aberdeen Main Road, Tung Sing Road and Lok Yeung Street.

Timetable

*From Sha Tin Race Course
Operated on the occasion of Race Days Only*

Buses will stand-by at the Race Course from the fourth race until approximately one hour after the last race and depart from the Race Course when fully loaded
Service may be cancelled at short notice
Frequency may be adjusted to suit traffic requirements

Faretable

\$10.00 per single journey (\$4.00 after passing through Cross Harbour Tunnel)
No half fare for children
Student travel cards and bus coupons are not valid

Journey Distance

26.5 km

Journey Time

98 minutes. Average speed 16.2 km/h

Vehicle Allocation/Carrying Capacity

1 Double Deckers of capacity not exceeding 130 (KMB)
1 Double Deckers of capacity not exceeding 130 (CMB)
Minimum number of passengers that can be carried per hour: 115 (KMB)
Minimum number of passengers that can be carried per hour: 115 (CMB)
Approved for one-man operation

Sha Tin Race Course Recreation Route No. 887*Route*

Tai Kok Tsui Ferry to Sha Tin Race Course: via Pok Man Street, Tai Kok Tsui Road (New Carriageway), Beech Street, Anchor Street, Ash Street, Fuk Tsun Street, Mong Kok Road, Sai Yeung Choi Street, Argyle Street, Waterloo Road, Lion Rock Tunnel Road, Tai Po Road and Race Course Road.

Sha Tin Race Course to Tai Kok Tsui Ferry: via Race Course Road, Tai Po Road, Lion Rock Tunnel Road, Waterloo Road, Argyle Street and Cherry Street.

Timetable

	<i>From Tak Kok Tsui Ferry</i>	<i>Minimum Frequency minutes</i>
	<i>Operated on the occasion of Race Days only</i>	
Wednesdays	5.55 p.m. – 6.37 p.m.	6
Saturdays & Sundays	12.05 p.m. – 12.47 p.m.	6

From Sha Tin Race Course

Buses will stand-by at the Race Course from the fourth race until approximately one hour after the last race and depart from the Race Course when fully loaded
 Service may be cancelled or curtailed at short notice
 Frequency may be adjusted to suit traffic requirements

Faretable

\$3.50 per single journey

No half fare for children

Student travel cards and bus coupons are not valid

Journey Distance

14.2 km

Journey Time

45 minutes. Average speed 18.9 km/h

Vehicle Allocation/Carrying Capacity

17 Double Deckers of capacity not exceeding 125

Minimum number of passengers that can be carried per hour: 1 000

Approved for one-man operation

Sha Tin Race Course Recreation Route No. 888*Route*

Sha Tin Market to Sha Tin Race Course: via Wang Pok Street, Yuen Wo Road, J7, Tai Po Road and Race Course Road.

Sha Tin Race Course to Sha Tin Market: via Race Course Road, Tai Po Road, J7, Yuen Wo Road and Tam Kon Po Street.

Timetable

	<i>Race Days Only</i>	<i>Minimum Frequency</i> minutes
	<i>From Sha Tin Market</i>	
Wednesdays	6.30 p.m. – 7.15 p.m.	5
Saturdays & Sundays	12.48 p.m. – 1.23 p.m.	5

From Sha Tin Race Course

Buses will stand-by at the Race Course from the fourth race until approximately one hour after the last race and depart from the Race Course when fully loaded. In addition, a limited number of shuttle journeys will be operated during the race meeting according to traffic demand

Non-racing Sundays and Public Holidays Only
(Weather Permitting)

<i>From Sha Tin Market</i>	<i>From Race Course</i>	<i>Frequency</i> minutes
9.30 a.m. – 6.10 p.m.	9.40 a.m. – 6.20 p.m.	20

Faretable

\$1.80 (80¢ on non-racing days) per single journey

No half fare for children

Student travel cards and bus coupons are not valid

Journey Distance

3.7 km

Journey Time

12 minutes. Average speed 22.2 km/h

Vehicle Allocation/Carrying Capacity

5 Double Deckers of capacity not exceeding 125

Minimum number of passengers that can be carried per hour: 330

Approved for one-man operation

Sha Tin Race Course Recreation Route No. 889*Route*

Kwun Tong Ferry to Sha Tin Race Course: via Hoi Yuen Road, Hip Wo Street, Tung Yan Street, Yue Man Square, Hong Ning Road, Kwun Tong Road, Lung Cheung Road, Hammer Hill Road, Choi Hung Bus Terminus, Hammer Hill Road, Lung Cheung Road, Lion Rock Tunnel Road, Tai Po Road and Race Course Road.

Sha Tin Race Course to Kwun Tong Ferry: via Race Course Road, Tai Po Road, Lion Rock Tunnel Road, Lung Cheung Road, flyover, Kwun Tong Road, Hoi Yuen Road and Wai Yip Street.

Timetable

	<i>From Kwun Tong Ferry</i>	<i>Minimum Frequency minutes</i>
<i>Operated on the occasion of Race Days Only</i>		
Wednesdays	5.46 p.m. – 6.30 p.m.	8
Saturdays & Sundays	11.58 a.m. – 12.42 p.m.	8
	<i>From Sha Tin Race Course</i>	

Buses will stand-by at the Race Course from the fourth race until approximately one hour after the last race and depart from the Race Course when fully loaded

Service may be cancelled or curtailed at short notice
Frequency may be adjusted to suit traffic requirement

Faretable

\$6.00 per single journey

No half fare for children

Student travel cards and bus coupons are not valid

Journey Distance

17.5 km

Journey Time

54 minutes. Average speed 19.4 km/h

Vehicle Allocation/Carrying Capacity

16 Double Deckers of capacity not exceeding 125

Minimum number of passengers that can be carried per hour: 700

Approved for one-man operation

Sha Tin Race Course Recreation Route No. 891*Route*

Kowloon City Ferry to Sha Tin Race Course: via San Ma Tau Street, To Kwa Wan Road, Ma Tau Kok Road, Ma Tau Chung Road, Prince Edward Road, Junction Road, Heng Lam Street, Fung Mo Street, Lung Cheung Road, Lion Rock Tunnel Road, Tai Po Road and Race Course Road.

Sha Tin Race Course to Kowloon City Ferry: via Race Course Road, Tai Po Road, Lion Rock Tunnel Road, Lung Cheung Road, Fung Mo Street, Heng Lam Street, Junction Road, Boundary Street, Ma Tau Chung Road, Mok Cheong Street, To Kwa Wan Road and San Ma Tau Street.

Timetable

	<i>From Kowloon City Ferry</i>	<i>Minimum Frequency minutes</i>
	<i>Operated on the occasion of Race Days Only</i>	
Wednesdays	5.56 p.m. – 6.41 p.m.	10
Saturdays & Sundays	12.05 p.m. – 12.50 p.m.	10
	<i>From Sha Tin Race Course</i>	

Buses will stand-by at the Race Course from the fourth race until approximately one hour after the last race and depart from the Race Course when fully loaded

Service may be cancelled or curtailed at short notice

Frequency may be adjusted to suit traffic requirements

Faretable

\$3.50 per single journey

No half fare for children

Student travel cards and bus coupons are not valid

Journey Distance

13.8 km

Journey Time

44 minutes. Average speed 18.8 km/h

Vehicle Allocation/Carrying Capacity

10 Double Deckers 56 to 106 seaters

Minimum number of passengers that can be carried per hour: 600

Approved for one-man operation

NEW LANTAO BUS COMPANY (1973) LIMITED SERVICES

1. *Schedules of Services*

Lantau Island Route No. 1

*Route***Mui Wo to Tai O:** via South Lantau Road, Keung Shan Road and Tai O Road.**Tai O to Mui Wo:** via Tai O Road, Keung Shan Road and South Lantau Road.*Timetable**From Mui Wo*

6.00 a.m.
6.15 a.m.
6.45 a.m.
7.00 a.m.
8.15 a.m.
9.00 a.m.
9.30 a.m.
10.15 a.m.
10.45 a.m.
11.15 a.m.
11.45 a.m.
12.15 p.m.
12.45 p.m.
1.00 p.m.
1.45 p.m.
2.15 p.m.
2.45 p.m.
3.15 p.m.
3.45 p.m.
4.15 p.m.
4.45 p.m.
5.15 p.m.
5.45 p.m.
6.45 p.m.
7.40 p.m.
9.00 p.m.
10.00 p.m.
11.15 p.m.

*From Tai O**Mondays to Saturdays (Public Holidays excepted)*

5.15 a.m.
6.00 a.m.
7.00 a.m.
7.10 a.m.
7.15 a.m.
8.00 a.m.
8.25 a.m.
8.30 a.m.
9.15 a.m.
9.45 a.m.
10.15 a.m.
10.45 a.m.
11.15 a.m.
11.45 a.m.
12.45 p.m.
1.15 p.m.
1.45 p.m.
2.15 p.m.
2.45 p.m.
3.25 p.m.
3.45 p.m.
4.15 p.m.
4.45 p.m.
5.15 p.m.
5.45 p.m.
6.45 p.m.
8.00 p.m.
9.00 p.m.

Sundays and Public Holidays

6.10 a.m.
6.15 a.m.
6.45 a.m.
7.05 a.m.
8.15 a.m.
then every 15 min. until 12.30 p.m.
1.00 p.m.
then every 15 min. until 5.30 p.m.
6.00 p.m.
6.30 p.m.
7.30 p.m.
9.00 p.m.
10.00 p.m.
11.15 p.m.

5.15 a.m.
6.00 a.m.
7.00 a.m.
7.10 a.m.
7.15 a.m.
8.00 a.m.
8.25 a.m.
8.30 a.m.
9.15 a.m.
then every 15 min. until 11.30 a.m.
12.00 noon
then every 15 min. until 6.30 p.m.
7.00 p.m.
7.55 p.m.
8.00 p.m.
9.00 p.m.

Additional journeys may be operated on Sundays and public holidays to meet traffic requirements (weather permitting)

Faretable

Section No.	<i>Mondays to Saturdays</i> (Public Holidays expected)											
	Mui Wo	Nam Shan	Pui O	San Shek Wan	Cheung Sha Village	Cheung Sha Beach	Tong Fuk	Shui Hau	Shek Pik	Keung Shan	Ngau Kwo Tin	Tai O
1	70¢											
2	\$1.00	70¢										
3	\$1.50	70¢	70¢									
4	\$1.50	\$1.00	70¢	70¢								
5	\$2.00	\$1.50	\$1.00	70¢	70¢							
6	\$2.00	\$1.70	\$1.50	\$1.00	70¢	70¢						
7	\$2.00	\$2.00	\$1.70	\$1.50			70¢	70¢	Shui Hau	\$1.00		
8	\$3.00	\$3.00	\$2.00	\$2.00	\$1.70	\$1.50	\$1.00	70¢	Shek Pik			
9	\$3.50	\$3.00	\$3.00	\$2.00	\$2.00	\$1.70	\$1.50	\$1.00	70¢	Keung Shan		
10	\$4.00	\$3.50	\$3.00	\$3.00	\$2.00	\$2.00	\$2.00	\$1.50	70¢	70¢	Ngau Kwo Tin	
11	\$4.00	\$4.00	\$3.50	\$3.00	\$3.00	\$3.00	\$2.00	\$2.00	\$1.50	\$1.00	70¢	Tai O

Section No.

Sundays and Public Holidays

Section No.	<i>Sundays and Public Holidays</i>											
	Mui Wo	Nam Shan	Pui O	San Shek Wan	Cheung Sha Village	Cheung Sha Beach	Tong Fuk	Shui Hau	Shek Pik	Keung Shan	Ngau Kwo Tin	Tai O
1	\$1.50											
2	\$1.70	\$1.50										
3	\$2.00	\$1.50	\$1.50									
4	\$2.00	\$1.70	\$1.50	\$1.50								
5	\$3.50	\$2.00	\$1.70	\$1.50	\$1.50							
6	\$3.50	\$3.00	\$2.00	\$1.70	\$1.50	\$1.50						
7	\$3.50	\$3.50	\$3.00	\$2.00	\$1.70	\$1.50	\$1.50		Shui Hau			
8	\$4.00	\$4.00	\$3.50	\$3.50	\$3.00	\$2.00	\$1.70	\$1.50	Shek Pik			
9	\$5.50	\$4.00	\$4.00	\$3.50	\$3.50	\$3.00	\$2.00	\$1.70	\$1.50	Keung Shan		
10	\$6.00	\$5.50	\$4.00	\$4.00	\$3.50	\$3.50	\$2.00	\$1.50	\$1.50	\$1.50	Ngau Kwo Tin	
11	\$6.00	\$6.00	\$5.50	\$4.00	\$4.00	\$4.00	\$3.50	\$3.50	\$2.00	\$1.70	\$1.50	Tai O

Journey Distance

23.2 km

Journey Time (minutes)

Mui Wo												
10												
15	5											
20	10	5										
25	15	10	5									
37	27	22	17	12								
45	35	30	25	20	8							

Average speed 30.9 km/h

Vehicle Allocation/Carrying Capacity

Mondays to Saturdays (Public Holidays excepted)

6 Single Deckers of capacity not exceeding 57 and with overall length not exceeding 8.38 metres and wheelbase not exceeding 5.03 metres

Sundays and Public Holidays

12 Single Deckers of capacity not exceeding 57 and with overall length not exceeding 8.38 metres and wheelbase not exceeding 5.03 metres

Minimum number of passengers that can be carried during a peak hour in each direction: 135

Lantau Island Route No. 2*Route*

Mui Wo to Ngong Ping: via South Lantau Road, Keung Shan Road, Sham Wat Road and Ngong Ping access road.

Ngong Ping to Mui Wo: via Ngong Ping access road, Sham Wat Road, Keung Shan Road and South Lantau Road.

*Timetable**From Mui Wo**From Ngong Ping*

Mondays to Saturdays
(Public Holidays excepted)

8.20 a.m.	7.00 a.m.
9.35 a.m.	8.30 a.m.
10.50 a.m.	9.30 a.m.
11.50 a.m.	10.30 a.m.
12.50 p.m.	11.45 a.m.
1.50 p.m.	12.45 p.m.
2.50 p.m.	1.45 p.m.
3.50 p.m.	2.45 p.m.
4.50 p.m.	3.45 p.m.
5.50 p.m.	4.45 p.m.
	5.45 p.m.
	6.45 p.m.

Sundays and Public Holidays

8.20 a.m.	7.00 a.m.
* 8.30 a.m.	8.30 a.m.
* 8.45 a.m.	9.30 a.m.
9.00 a.m.	* 9.45 a.m.
* 9.15 a.m.	10.00 a.m.
9.30 a.m.	*10.15 a.m.
* 9.45 a.m.	11.00 a.m.
10.00 a.m.	*11.15 a.m.
*10.15 a.m.	11.30 a.m.
10.30 a.m.	*11.45 a.m.
*10.45 a.m.	12.00 noon
11.00 a.m.	*12.15 p.m.
*11.15 a.m.	12.30 p.m.
11.30 a.m.	*12.45 p.m.
*11.45 a.m.	1.00 p.m.
12.00 noon	* 1.15 p.m.
*12.15 p.m.	1.30 p.m.
12.30 p.m.	* 1.45 p.m.
*12.45 p.m.	2.00 p.m.
1.00 p.m.	* 2.15 p.m.
* 1.15 p.m.	2.30 p.m.
1.30 p.m.	* 2.45 p.m.
* 1.45 p.m.	3.00 p.m.
2.00 p.m.	* 3.15 p.m.
* 2.15 p.m.	3.30 p.m.
2.30 p.m.	* 3.45 p.m.
* 2.45 p.m.	4.00 p.m.
3.00 p.m.	* 4.15 p.m.
* 3.15 p.m.	4.30 p.m.
3.30 p.m.	* 4.45 p.m.
* 3.45 p.m.	5.00 p.m.
4.00 p.m.	* 5.15 p.m.

From Mui Wo

* 4.15 p.m.
4.30 p.m.
5.00 p.m.
5.30 p.m.

*From Ngong Ping**Sundays and Public Holidays*

5.30 p.m.
* 5.45 p.m.
6.00 p.m.
6.30 p.m.
6.45 p.m.

*Journey may be suspended in the event of inclement weather

Additional journeys may be operated to meet traffic requirements including a shuttle bus service between Keung Shan interchange and Ngong Ping

*Faretable**Mondays to Saturdays (Public Holidays excepted)*

Section

No. Mui Wo

1 \$3.50 Keung Shan
2 \$5.20 \$1.70 Ngong Ping

Sundays and Public Holidays

Section

No. Mui Wo

1 \$5.50 Keung Shan
2 \$8.00 \$2.50 Ngong Ping

Journey Distance

22.2 km

Journey Time

50 minutes. Average speed 26.6 km/h

*Vehicle Allocation/Carrying Capacity**Mondays to Saturdays (Public Holidays excepted)*

2 Single Deckers of capacity not exceeding 25 and with overall length not exceeding 6.40 metres and wheelbase not exceeding 3.43 metres

Sundays and Public Holidays

Mui Wo to Keung Shan interchange:

11 Single Deckers of capacity not exceeding 57 and with overall length not exceeding 8.38 metres and wheelbase not exceeding 5.03 metres

Keung Shan interchange to Ngong Ping:

6 Single Deckers of capacity not exceeding 25 and with overall length not exceeding 6.40 metres and wheelbase not exceeding 3.43 metres

Minimum number of passengers that can be carried during a peak hour in *each* direction: 25

Approved for one-man operation

Special Conditions

- (a) Standing passengers are not to be carried under any circumstances between the Keung Shan interchange and Ngong Ping
- (b) Drivers are to engage and retain a suitable low gear when negotiating steep sections of the road
- (c) No journeys are to be operated during the hours of darkness beyond the Keung Shan interchange

Lantau Island Route No. 3*Route***Mui Wo to Tung Chung:** via South Lantau Road and Tung Chung Road.**Tung Chung to Mui Wo:** via Tung Chung Road and South Lantau Road.*Timetable**From Mui Wo*

9.35 a.m.
 11.50 a.m.
 2.50 p.m.
 † 3.30 p.m.
 * 4.00 p.m.
 4.50 p.m.
 6.50 p.m.

*Saturdays only

†School days for students only

From Tung Chung

Mondays to Saturdays
 (Public Holidays excepted)

6.00 a.m.
 † 7.15 a.m.
 8.30 a.m.
 10.30 a.m.
 1.45 p.m.
 3.45 p.m.
 5.45 p.m.

Sundays and Public Holidays

9.35 a.m.
 10.35 a.m.
 11.00 a.m.
 11.35 a.m.
 1.35 p.m.
 2.35 p.m.
 3.35 p.m.
 4.35 p.m.
 6.35 p.m.

6.00 a.m.
 8.30 a.m.
 10.30 a.m.
 11.30 a.m.
 1.30 p.m.
 2.30 p.m.
 3.30 p.m.
 4.00 p.m.
 4.30 p.m.
 5.30 p.m.

Faretable

Mondays to Saturdays
 (Public Holidays excepted)

<i>Outward</i>				<i>Inward</i>			
Section No.	Mui Wo			Section No.	Tung Chung		
1	\$3.50	Cheung Sha Bridge		1	\$1.70	Cheung Sha Bridge	
2	\$3.50	\$1.70	Tung Chung	2	\$3.50	\$1.70	Mui Wo

Sundays and Public Holidays

<i>Outward</i>				<i>Inward</i>			
Section No.	Mui Wo			Section No.	Tung Chung		
1	\$5.50	\$3.00	Cheung Sha Bridge	1	\$3.00	\$3.00	Cheung Sha Bridge
2	\$5.50	\$3.00	Tung Chung	2	\$5.50	\$3.00	Mui Wo

Journey Distance

17.5 km

Journey Time

45 minutes. Average speed 23.3 km/h

*Vehicle Allocation/Carrying Capacity**Mondays to Saturdays (Public Holidays excepted)*

1 Single Decker of capacity not exceeding 57 and with overall length not exceeding 8.38 metres and wheelbase not exceeding 5.03 metres

Sundays and Public Holidays

2 Single Deckers of capacity not exceeding 57 and with overall length not exceeding 8.38 metres and wheelbase not exceeding 5.03 metres

Minimum number of passengers that can be carried during a peak hour in *each* direction: 45

Approved for one-man operation

Lantau Island Route No. 4*Route*

Mui Wo to Tong Fuk: via South Lantau Road.

Tong Fuk to Mui Wo: via South Lantau Road.

*Timetable**From Mui Wo**From Tong Fuk**Mondays to Saturdays
(Public Holidays excepted)*

6.00 a.m.	5.30 a.m.
7.00 a.m.	6.30 a.m.
7.35 a.m.	7.05 a.m.
8.15 a.m.	7.40 a.m.
8.45 a.m.	8.10 a.m.
9.30 a.m.	8.45 a.m.
10.45 a.m.	9.15 a.m.
11.45 a.m.	10.00 a.m.
12.45 p.m.	11.15 a.m.
1.45 p.m.	12.15 p.m.
2.45 p.m.	1.15 p.m.
3.45 p.m.	2.15 p.m.
4.45 p.m.	3.15 p.m.
5.45 p.m.	4.15 p.m.
6.45 p.m.	5.15 p.m.
7.40 p.m.	6.15 p.m.
	7.10 p.m.

Sundays and Public Holidays

7.35 a.m.	8.15 a.m.
8.15 a.m.	8.50 a.m.
9.00 a.m.	9.30 a.m.
9.30 a.m.	10.00 a.m.
10.00 a.m.	10.30 a.m.
10.30 a.m.	11.00 a.m.
11.00 a.m.	11.30 a.m.
11.30 a.m.	12.00 noon
12.00 noon	12.30 p.m.
12.30 p.m.	1.00 p.m.
1.00 p.m.	1.30 p.m.
1.30 p.m.	2.00 p.m.
2.00 p.m.	2.30 p.m.
2.30 p.m.	3.00 p.m.
3.00 p.m.	3.30 p.m.
3.30 p.m.	4.00 p.m.

*From Mui Wo**From Tong Fuk**Sundays and Public Holidays*

4.00 p.m.	4.30 p.m.
4.30 p.m.	5.00 p.m.
5.00 p.m.	5.30 p.m.
5.30 p.m.	6.00 p.m.
6.00 p.m.	6.30 p.m.
6.30 p.m.	7.00 p.m.
7.30 p.m.	8.15 p.m.
9.00 p.m.	9.30 p.m.

Additional journeys may be operated on Sundays and public holidays to meet traffic requirements (weather permitting)

*Faretable**Mondays to Saturdays
(Public Holidays excepted)*

<i>Outward</i>				<i>Inward</i>			
Section No.	Mui Wo	Pui O		Section No.	Tong Fuk	Cheung Sha Village	Pui O
1	\$2.00			1	\$2.00		
2	\$2.00	\$1.50	Cheung Sha Village	2	\$2.00	\$1.50	Pui O
3	\$2.00	\$1.50	70¢ Tong Fuk	3	\$2.00	\$1.50	\$1.00 Mui Wo

Sundays and Public Holidays

<i>Outward</i>				<i>Inward</i>			
Section No.	Mui Wo	Pui O		Section No.	Tong Fuk	Cheung Sha Village	Pui O
1	\$3.50			1	\$3.50		
2	\$3.50	\$2.00	Cheung Sha Village	2	\$3.50	\$2.00	Pui O
3	\$3.50	\$2.00	\$1.50 Tong Fuk	3	\$3.50	\$2.00	\$1.70 Mui Wo

Journey Distance

10.9 km

Journey Time

25 minutes. Average speed 26.2 km/h

*Vehicle Allocation/Carrying Capacity**Mondays to Saturdays (Public Holidays excepted)*

2 public omnibuses of the under-mentioned capacities and dimensions:

Single Deckers of capacity not exceeding 57 and with overall length not exceeding 8.38 metres and wheelbase not exceeding 5.03 metres; or Double Deckers of capacity not exceeding 120 and with overall length not exceeding 9.76 metres and wheelbase not exceeding 4.80 metres

Sundays and Public Holidays

3 public omnibuses of the under-mentioned capacities and dimensions:

Single Deckers of capacity not exceeding 57 and with overall length not exceeding 8.38 metres and wheelbase not exceeding 5.03 metres; or Double Deckers of capacity not exceeding 120 and with overall length not exceeding 9.76 metres and wheelbase not exceeding 4.80 metres

Minimum number of passengers that can be carried during a peak hour in *each* direction: 90

Approved for one-man operation

Lantau Island Route No. 5*Route***Mui Wo to Shek Pik:** via South Lantau Road and Keung Shan Road.**Shek Pik to Mui Wo:** via Keung Shan Road and South Lantau Road.*Timetable**From Mui Wo**From Shek Pik**Mondays to Saturdays*
(Public Holidays excepted)

8.15 a.m.	* 5.30 a.m.
9.30 a.m.	6.15 a.m.
10.45 a.m.	* 7.40 a.m.
11.45 a.m.	8.50 a.m.
12.45 p.m.	10.05 a.m.
1.45 p.m.	11.20 a.m.
2.45 p.m.	12.20 p.m.
3.45 p.m.	1.45 p.m.
4.45 p.m.	2.45 p.m.
5.45 p.m.	3.45 p.m.
6.45 p.m.	4.45 p.m.
7.40 p.m.	5.45 p.m.
9.00 p.m.	7.20 p.m.

Sundays and Public Holidays

8.15 a.m.	* 5.30 a.m.
9.00 a.m.	6.15 a.m.
9.30 a.m.	* 7.40 a.m.
10.00 a.m.	8.50 a.m.
10.30 a.m.	9.40 a.m.
11.00 a.m.	10.10 a.m.
11.30 a.m.	10.40 a.m.
12.30 p.m.	11.10 a.m.
1.00 p.m.	11.40 a.m.
1.30 p.m.	12.10 p.m.
2.00 p.m.	1.10 p.m.
2.30 p.m.	1.40 p.m.
3.00 p.m.	2.10 p.m.
3.30 p.m.	2.40 p.m.
4.00 p.m.	3.10 p.m.
4.30 p.m.	3.40 p.m.
5.00 p.m.	4.10 p.m.
5.30 p.m.	4.40 p.m.
6.00 p.m.	* 4.45 p.m.
6.30 p.m.	5.10 p.m.
7.30 p.m.	5.40 p.m.
	* 5.45 p.m.
	6.10 p.m.
	6.40 p.m.
	7.10 p.m.
	8.10 p.m.

*Journey operated from Shui Hau

Additional journeys may be operated on Sundays and public holidays to meet traffic requirements (weather permitting)

*Faretable**Mondays to Saturdays
(Public Holidays excepted)*

<i>Outward</i>				<i>Inward</i>				
Section No.	Mui Wo			Section No.	Shek Pik			
1	\$3.00	Pui O		1	\$3.00	Shui Hau		
2	\$3.00	\$2.00	Cheung Sha Village	2	\$3.00	\$2.00	Cheung Sha Village	
3	\$3.00	\$2.00	\$1.70 Shui Hau	3	\$3.00	\$2.00	\$1.50 Pui O	
4	\$3.00	\$2.00	\$1.70 70¢ Shek Pik	4	\$3.00	\$2.00	\$1.50 Mui Wo	

Sundays and Public Holidays

<i>Outward</i>				<i>Inward</i>				
Section No.	Mui Wo			Section No.	Shek Pik			
1	\$4.00	Pui O		1	\$4.00	Shui Hau		
2	\$4.00	\$3.50	Cheung Sha Village	2	\$4.00	\$3.50	Cheung Sha Village	
3	\$4.00	\$3.50	\$3.00 Shui Hau	3	\$4.00	\$3.50	\$2.00 Pui O	
4	\$4.00	\$3.50	\$3.00 \$1.50 Shek Pik	4	\$4.00	\$3.50	\$2.00 \$1.70 Mui Wo	

Journey Distance

16.3 km

Journey Time

35 minutes. Average speed 27.9 km/h

*Vehicle Allocation/Carrying Capacity**Mondays to Saturdays (Public Holidays excepted)*

2 public omnibuses of the under-mentioned capacities and dimensions:

Single Deckers of capacity not exceeding 57 and with overall length not exceeding 8.38 metres and wheelbase not exceeding 5.03 metres; or Double Deckers of capacity not exceeding 120 and with overall length not exceeding 9.76 metres and wheelbase not exceeding 4.80 metres

Sundays and Public Holidays

3 public omnibuses of the under-mentioned capacities and dimensions:

Single Deckers of capacity not exceeding 57 and with overall length not exceeding 8.38 metres and wheelbase not exceeding 5.03 metres; or Double Deckers of capacity not exceeding 120 and with overall length not exceeding 9.76 metres and wheelbase not exceeding 4.80 metres

Minimum number of passengers that can be carried during a peak hour in *each* direction: 45

Approved for one-man operation

Lantau Island Route No. 6
(Special Service for Students only)*Route***Tung Chung to Tai O:** via Tung Chung Road, South Lantau Road, Keung Shan Road and Tai O Road.**Tai O to Tung Chung:** via Tai O Road, Keung Shan Road, South Lantau Road and Tung Chung Road.

*Timetable**From Tung Chung**From Tai O**Mondays to Fridays*
(School Holidays excepted)

6.45 a.m.

3.30 p.m.

Faretable

Holders of student travel cards: \$2.00 per single journey

Journey Distance

22.7 km

Journey Time

50 minutes. Average speed 27.2 km/h

Vehicle Allocation/Carrying Capacity

1 Single Decker of capacity not exceeding 57 and with overall length not exceeding 8.38 metres and wheelbase not exceeding 5.03 metres

Minimum number of passengers that can be carried during a peak hour in *each* direction: 45

Approved for one-man operation

Lantau Island Route No. 7*Route***Mui Wo to Pui O:** via South Lantau Road.**Pui O to Mui Wo:** via South Lantau Road.*Timetable**Mondays to Saturdays*
(Public Holidays excepted)*From Mui Wo**From Pui O*8.15 a.m.
9.30 a.m.
10.45 a.m.
11.45 a.m.
12.45 p.m.
1.45 p.m.
2.45 p.m.
3.45 p.m.
4.45 p.m.
5.45 p.m.
† 6.45 p.m.
† 7.40 p.m.
† 9.00 p.m.
† 10.00 p.m.8.45 a.m.
10.00 a.m.
11.15 a.m.
12.15 p.m.
1.15 p.m.
2.15 p.m.
3.15 p.m.
4.15 p.m.
5.15 p.m.

† Saturdays only

*Sundays and Public Holidays*8.15 a.m.
9.00 a.m.
9.30 a.m.
*10.00 a.m.
10.30 a.m.8.30 a.m.
9.15 a.m.
9.45 a.m.
*10.15 a.m.
10.45 a.m.

From Mui Wo

*11.00 a.m.
 11.30 a.m.
 *12.00 noon
 12.30 p.m.
 * 1.00 p.m.
 1.30 p.m.
 * 2.00 p.m.
 2.30 p.m.
 * 3.00 p.m.
 3.30 p.m.
 * 4.00 p.m.
 4.30 p.m.
 * 5.00 p.m.
 5.30 p.m.
 * 6.00 p.m.

*From Pui O**Sundays and Public Holidays*

*11.15 a.m.
 11.45 a.m.
 *12.15 p.m.
 12.45 p.m.
 * 1.15 p.m.
 1.45 p.m.
 * 2.15 p.m.
 2.45 p.m.
 * 3.15 p.m.
 3.45 p.m.
 * 4.15 p.m.
 4.45 p.m.
 * 5.15 p.m.
 5.45 p.m.
 * 6.15 p.m.

*Journey may be suspended in the event of inclement weather

Faretable

Mondays to Saturdays (Public Holidays excepted)

\$1.00 per single journey

Sundays and Public Holidays

\$1.70 per single journey

Journey Distance

4.3 km

Journey Time

13 minutes. Average speed 19.8 km/h

Vehicle Allocation/Carrying Capacity

Mondays to Saturdays (Public Holidays excepted)

1 public omnibus of the under-mentioned capacities and dimensions:

Single Decker of capacity not exceeding 57 and with overall length not exceeding 8.38 metres and wheelbase not exceeding 5.03 metres; or Double Decker of capacity not exceeding 120 and with overall length not exceeding 9.76 metres and wheelbase not exceeding 4.80 metres

Sundays and Public Holidays

2 public omnibuses of the under-mentioned capacities and dimensions:

Single Deckers of capacity not exceeding 57 and with overall length not exceeding 8.38 metres and wheelbase not exceeding 5.03 metres; or Double Deckers of capacity not exceeding 120 and with overall length not exceeding 9.76 metres and wheelbase not exceeding 4.80 metres

Minimum number of passengers that can be carried during a peak hour in *each* direction: 45

Approved for one-man operation

Lantau Island Route No. 8*Route*

Mui Wo to Cheung Sha Beach: via South Lantau Road.

Cheung Sha Beach to Mui Wo: via South Lantau Road.

*Timetable**From Mui Wo**From Cheung Sha Beach**Sundays and Public Holidays (1 July to 30 September)
(Weather Permitting)*

9.15 a.m.	9.45 a.m.
9.45 a.m.	10.15 a.m.
10.15 a.m.	10.45 a.m.
10.45 a.m.	11.15 a.m.
11.15 a.m.	11.45 a.m.
11.45 a.m.	12.15 p.m.
12.45 p.m.	1.15 p.m.
1.15 p.m.	1.45 p.m.
1.45 p.m.	2.15 p.m.
2.15 p.m.	2.45 p.m.
2.45 p.m.	3.15 p.m.
3.15 p.m.	3.45 p.m.
3.45 p.m.	4.15 p.m.
4.15 p.m.	4.45 p.m.
4.45 p.m.	5.15 p.m.
5.15 p.m.	5.45 p.m.

Faretable

\$3.50 per single journey

Journey Distance

9.8 km

Journey Time

23 minutes. Average speed 25.6 km/h

Vehicle Allocation/Carrying Capacity

2 public omnibuses of the under-mentioned capacities and dimensions:

Single Deckers of capacity not exceeding 57 and with overall length not exceeding 8.38 metres and wheelbase not exceeding 5.03 metres; or Double Deckers of capacity not exceeding 120 and with overall length not exceeding 9.76 metres and wheelbase not exceeding 4.80 metres

Minimum number of passengers that can be carried during a peak hour in *each* direction: 90

Approved for one-man operation

2. General

All passengers are subject to the conditions contained in the Road Traffic (Public Omnibus, Public Light Bus and Public Car) Regulations, Chapter 220 of the Revised Edition 1977.

3. Routes

All routes are specified routes within the meaning of the Public Omnibus Services Ordinance and operated in accordance with the Schedule of Routes (New Lantao Bus Company) Order 1983 and the franchise granted to the Company under section 5 of the Public Omnibus Services Ordinance together with such additional routes on which a public omnibus service is operated by the grantee in accordance with a requirement under section 15.

4. Timetables

All timetables are subject to alteration in accordance with the provisions of section 16 of the Public Omnibus Services Ordinance.

5. *Faretables*

The Scale of Fare is determined by the Governor-in-Council:

- (1) The adult single fare for each route or section of a route shall be in accordance with the authorized Scale of Fares as follows:—

Group of Routes	Journey Distance not exceeding km	Adult Single Fares	
		Mondays to Saturdays	Sundays & Public Holidays
(a) Ordinary Routes	4	70c	\$1.50
	6	\$1.00	\$1.70
	8	\$1.50	\$2.00
	9	\$1.70	\$3.00
	13	\$2.00	\$3.50
	17	\$3.00	\$4.00
	20	\$3.50	\$5.50
	24	\$4.00	\$6.00
	27	\$5.00	\$7.50
	31	\$5.50	\$8.00
	(b) Ngong Ping Routes (section between Keung Shan Road and Ngong Ping)	4	\$1.70
24		\$5.50	\$8.00

(2) *Concession fares*

- (a) Children below the age of twelve years shall be charged on every service one half of the adult single fare for any journey calculated to the nearest ten cents above.
- (b) Children below the age of four years, if accompanied by an adult and not occupying a seat, shall be carried free of charge. Not more than two children shall be carried free of charge by any one adult.
- (c) Students holding a valid Student Travel Card shall be entitled to subsidized travel except on those routes specified in the Schedule of Services.

- (3) *Increased fares. The maximum rate of increase permitted under section 13(3) of the Public Omnibus Services Ordinance shall be 50 per cent.*

6. *Carriage of Goods*

(Regulation 21 of the Road Traffic (Public Omnibus, Public Light Bus and Public Car) Regulations)

- (1) On any route, a passenger may carry free of charge a package or packages of a total weight not exceeding 4.5 kilograms (10 pounds) and a total volume not exceeding 0.085 cubic metre (3 cubic feet) so long as such package or packages may be safely or conveniently carried.
- (2) In addition, accompanied luggage or goods may be carried upon payment of the following charges:—
- (a) for luggage or goods of a total weight not exceeding 22.7 kilograms (50 pounds) or size not exceeding 0.153 cubic metre (5.4 cubic feet)—half the adult single fare in respect of the route or section of the route on which the luggage or goods are carried;
- (b) for luggage or goods of a total weight exceeding 22.7 kilograms (50 pounds) but not exceeding 45.4 kilograms (100 pounds)—the full adult single fare in respect of the route or section of the route on which the luggage or goods are carried.

- (3) No additional charge shall be made in respect of one bamboo or wooden pole not exceeding 63.5 millimetres (2.5 inches) in diameter and 1 525 millimetres (5 feet) in length.
- (4) No passenger shall be accompanied by more than 4.5 kilograms (10 pounds) of fresh fish or of dried fish.
- (5) No goods of a dangerous or offensive nature or such as would cause inconvenience or discomfort to passengers shall be carried.
- (6) No goods shall be carried unless they are securely wrapped and crated and can lawfully, safely and conveniently be carried on the vehicle.

PUBLIC LIGHT BUS 'MAXICAB' SERVICE

1. *Schedule of Services*

I. HONG KONG ISLAND PLB 'MAXICAB' ROUTES

Hong Kong Island PLB 'Maxicab' Route No. 1

Route

Central (H.M.S. Tamar) to The Peak (Upper Peak Tram Terminus): via Edinburgh Place, Connaught Road Central, Harcourt Road, Cotton Tree Drive, Garden Road, Magazine Gap Road, Peak Road, *Guildford Road, *Mansfield Road, *Guildford Road, Peak Road, *Mount Kellett Road and Peak Road.

The Peak (Upper Peak Tram Terminus) to Central (H.M.S. Tamar): via Peak Road, *Guildford Road, *Mansfield Road, *Guildford Road, Peak Road, Magazine Gap Road, Garden Road, Upper Albert Road, Albany Road, Glenealy, Wyndham Street, Pedder Street, Connaught Road Central and Edinburgh Place.

Timetable

<i>From Central (HMS Tamar)</i>	<i>From the Peak</i>	<i>Frequency minutes</i>
<i>Mondays to Saturdays (Public Holidays excepted)</i>		
6.45 a.m. - 7.05 a.m.	7.10 a.m. - 7.30 a.m.	10
7.05 a.m. - 8.30 a.m.	7.30 a.m. - 8.55 a.m.	5
8.30 a.m. - 3.30 p.m.	8.55 a.m. - 3.55 p.m.	10
3.30 p.m. - 6.10 p.m.	3.55 p.m. - 6.35 p.m.	5
6.10 p.m. - 8.00 p.m.	6.35 p.m. - 8.25 p.m.	10
8.00 p.m. - 12.00 mid.*	8.25 p.m. - 12.25 a.m.	12

*On Mondays to Saturdays, journeys leaving the Peak after 10.15 p.m. and H.M.S. Tamar after 10.00 p.m. will not operate via Guildford Road and Mansfield Road except when so requested by a passenger.

*Sundays and Public Holidays***

(Additional journeys may be operated on special festival days)

7.00 a.m. - 9.00 a.m.	7.25 a.m. - 9.25 a.m.	10
9.00 a.m. - 6.40 p.m.*	9.25 a.m. - 7.05 p.m.*	4
6.40 p.m. - 9.30 p.m.*	7.05 p.m. - 9.55 p.m.*	10
9.30 p.m. - 12.00 mid.*	9.55 p.m. - 12.25 a.m.*	12

*On Sundays and Public Holidays, journeys leaving the Peak before 8.55 a.m. and after 1.05 p.m. and H.M.S. Tamar before 8.50 a.m. and after 1.00 p.m. omit Mansfield Road and Mount Kellett Road

**On Sundays and Public Holidays, additional short-working journeys may be operated between H.M.S. Tamar and MacDonnell Road via MacDonnell Road and Kennedy Road at 15-minute frequency between 7.30 a.m. and 7.30 p.m. to meet traffic requirement

Faretable

\$3.00 per single journey

(\$1.00 per single journey on short-working journeys between H.M.S. Tamar and MacDonnell Road)

Journey Distance

8.1 km

Journey Time

24 minutes

Vehicle Allocation/Carrying Capacity

Public Light Buses 10 x 14 seaters (15 on SuPH)

Minimum number of passengers that can be carried per hour in *each* direction: 168**Hong Kong Island PLB 'Maxicab' Route No. 2***Route*

Central (H.M.S. Tamar) to Old Peak Road (Circular): via Edinburgh Place, Connaught Road Central, Harcourt Road, Cotton Tree Drive, Garden Road, Magazine Gap Road, May Road, Tregunter Path, Old Peak Road, May Road, Magazine Gap Road, Garden Road, Upper Albert Road, Albany Road, Glenealy, Wyndham Street, Pedder Street, Connaught Road Central and Edinburgh Place.

Timetable

<i>From Central (H.M.S. Tamar)</i>	<i>Frequency</i> minutes
<i>Mondays to Saturdays</i> (Public Holidays excepted)	
7.30 a.m. - 9.30 a.m.	10
9.30 a.m. - 11.30 a.m.	30
11.30 a.m. - 2.00 p.m.	15
2.00 p.m. - 4.00 p.m.	30
4.00 p.m. - 6.30 p.m.	10
<i>Saturdays</i> (Public Holidays excepted)	
8.00 a.m. - 9.30 a.m.	15
9.30 a.m. - 11.30 a.m.	30
11.30 a.m. - 2.00 p.m.	15

Faretable

\$1.50 per single journey

Journey Distance

7.9 km

Central to May Road 4.3 km

Tregunter Path to Central 4.4 km

Journey Time

23 minutes

Vehicle Allocation/Carrying Capacity

Public Light Buses 3 x 14 seaters

Minimum number of passengers that can be carried per hour: 56

Hong Kong Island PLB 'Maxicab' Route No. 3*Route*

Central (H.M.S. Tamar) to Po Shan Road: via Edinburgh Place, Connaught Road Central, Harcourt Road, Cotton Tree Drive, Garden Road, Robinson Road, Glenealy, Conduit Road* and Po Shan Road.

Po Shan Road to Central (H.M.S. Tamar): via Po Shan Road, Conduit Road*, Castle Road, Robinson Road, Albany Road, Glenealy, Wyndham Street, Pedder Street, Connaught Road Central and Edinburgh Place.

*Short-working journeys from Central will turn around at Conduit Road and Kotewall Road junction and operate along Conduit Road and Glenealy instead of Castle Road on journeys to Central

Timetable

<i>From Central (H.M.S. Tamar) to Po Shan Road</i>	<i>From Po Shan Road</i>	<i>Frequency minutes</i>
	<i>Mondays to Saturdays (Public Holidays excepted)</i>	
7.10 a.m. - 9.40 a.m.	7.25 a.m. - 9.55 a.m.	7/8
9.40 a.m. - 4.30 p.m.	9.55 a.m. - 4.45 p.m.	10
4.30 p.m. - 6.45 p.m.	4.45 p.m. - 7.00 p.m.	7/8
6.45 p.m. - 7.55 p.m.	7.00 p.m. - 8.10 p.m.	10
7.55 p.m. - 9.10 p.m.	8.10 p.m. - 9.25 p.m.	15
	<i>Sundays and Public Holidays</i>	
7.45 a.m. - 7.25 p.m.	8.00 a.m. - 7.40 p.m.	20
<i>From Central (H.M.S. Tamar) to Conduit Road</i>	<i>From Conduit Road</i>	<i>Frequency minutes</i>
	<i>Mondays to Saturdays (Public Holidays excepted)</i>	
7.15 a.m. - 9.45 a.m.	7.25 a.m. - 9.55 a.m.	7/8
9.45 a.m. - 4.35 p.m.	9.55 a.m. - 4.45 p.m.	10
4.35 p.m. - 6.50 p.m.	4.45 p.m. - 7.00 p.m.	7/8
6.50 p.m. - 8.00 p.m.	7.00 p.m. - 8.10 p.m.	10
8.00 p.m. - 9.15 p.m.	8.10 p.m. - 9.25 p.m.	15
	<i>Sundays and Public Holidays</i>	
7.50 a.m. - 7.20 p.m.	8.00 a.m. - 7.30 p.m.	15

Faretable

\$1.50 per single journey

Journey Distance

Central (H.M.S. Tamar) to Po Shan Road 4.7 km
 Central (H.M.S. Tamar) to Conduit Road 4.1 km

Journey Time

Central (H.M.S. Tamar) to Po Shan Road 12 minutes
 Central (H.M.S. Tamar) to Conduit Road 10 minutes

Vehicle Allocation/Carrying Capacity

Public Light Buses 7 x 14 seaters (3 on SuPH)

Minimum number of passengers that can be carried per hour in *each* direction: 196

Hong Kong Island PLB 'Maxicab' Route No. 4*Route*

Aberdeen (Shek Pai Wan) to Causeway Bay (Yun Ping Road): via Yue Hong Street, Yue Kwong Road, Aberdeen Reservoir Road, Lok Yeung Street, Chengtu Road, Nam Ning Street, Chengtu Road, Wu Nam Street, Aberdeen Main Road, Wong Chuk Hang Road, Aberdeen Tunnel, Canal Road flyover, Wong Nai Chung Road, Morrison Hill Road, Wan Chai Road, Fleming Road, Hennessy Road, Percival Street, Foo Ming Street, Lee Garden Road, Lan Fong Road and Yun Ping Road.

Causeway Bay (Yun Ping Road) to Aberdeen (Shek Pai Wan): via Yun Ping Road, Kai Chiu Road, Hennessy Road, Johnston Road, Wan Chai Road, Morrison Hill Road, Wong Nai Chung Road, Canal Road flyover, Aberdeen Tunnel, Wong Chuk Hang Road, Aberdeen Main Road, Lok Yeung Street, Chengtu Road, Sai On Street, Aberdeen Main Road, Aberdeen Reservoir Road, Yue Kwong Road and Yue Hong Street.

Timetable

<i>From Aberdeen</i>	<i>From Causeway Bay</i>	<i>Frequency minutes</i>
6.00 a.m. - 10.30 a.m.	6.35 a.m. - 11.05 a.m.	5
10.30 a.m. - 3.30 p.m.	11.05 a.m. - 4.05 p.m.	7/8
3.30 p.m. - 11.55 p.m.	4.05 p.m. - 11.55 p.m.	5
*12.05 a.m. - 5.35 a.m.	*12.05 a.m. - 6.05 a.m.	30

*All Night Service

Faretable

<i>Outward</i>		<i>Inward</i>	
<i>Sec- tion No.</i>	<i>Aberdeen (Shek Pai Wan)</i>	<i>Sec- tion No.</i>	<i>Causeway Bay</i>
1	\$3.00 Morrison Hill Road	1	\$3.00 Wong Chuk Hang Road
2	\$3.00 70¢ Causeway Bay		O/S Sports Ground
		2	\$3.00 \$1.00 Aberdeen (Shek Pai Wan)

A flat fare of \$3.50 is charged per single journey on the All Night Service

Journey Distance

9.0 km

Journey Time

35 minutes

Vehicle Allocation/Carrying Capacity

Public Light Buses 14 x 14 seaters (2 on All Night Service)

Minimum number of passengers that can be carried per hour in *each* direction: 168

Hong Kong Island PLB 'Maxicab' Route No. 5*Route*

Aberdeen to Causeway Bay (Yun Ping Road): via Nam Ning Street, Chengtu Road, Wu Nam Street, Aberdeen Main Road, Wong Chuk Hang Road, (Nam Fung Road)** Shouson Hill Road, Shouson Hill Road East, Deep Water Bay Road, Wong Nai Chung Gap Road, Tai Hang Road, Blue Pool Road, (Ventris Road, Broadwood Road, Link Road, Caroline Hill Road)*, Leighton Road and Yun Ping Road.

*During football matches, the service will be operated via Wong Nai Chung Road and Morrison Hill Road to Leighton Road instead

Causeway Bay (Yun Ping Road) to Aberdeen: via Yun Ping Road, Kai Chiu Road, Lee Garden Road, Russell Street, Percival Street, Leighton Road, Wong Nai Chung Road, Blue Pool Road, Tai Hang Road, Wong Nai Chung Gap Road, Deep Water Bay Road, (Nam Fung Road)** Shouson Hill Road East, Shouson Hill Road, Wong Chuk Hang Road, Aberdeen Main Road, Wu Pak Street and Nam Ning Street.

Timetable

<i>From Aberdeen</i>	<i>From Causeway Bay</i>	<i>Frequency minutes</i>
6.15 a.m. - 10.15 a.m.	6.52 a.m. - 10.52 a.m.	7/8
10.15 a.m. - 3.45 p.m.	10.52 a.m. - 4.22 p.m.	10
**3.45 p.m. - 11.45 p.m.	**4.22 p.m. - 12.22 a.m.	7/8

**Journeys leaving Aberdeen after 7.30 p.m. and Causeway Bay after 8.00 p.m. will operate via Nam Fung Road. Service to Shouson Hill will be operated at 30-minute frequency

Faretable

<i>Outward</i>				<i>Inward</i>			
Section No.				Section No.			
1	Aberdeen			1	Causeway Bay		
2	\$3.00	Shouson Hill		1	\$3.00	Blue Pool Road/Ventris Road	
3	\$3.00	\$2.00	Blue Pool Road/Green Lane	2	\$3.00	\$2.00	Shouson Hill
				3	\$3.00	\$2.00	\$1.00 Aberdeen
			\$1.00 Causeway Bay				

Journey Distance

9.7 km

Journey Time

37 minutes

Vehicle Allocation/Carrying Capacity

Public Light Buses 10 x 14 seaters

Minimum number of passengers that can be carried per hour in *each* direction: 112**Hong Kong Island PLB 'Maxicab' Route No. 6***Route*

Ocean Park/Shouson Hill to Central (Star Ferry): via (Ocean Park Road, Island Road, Shouson Hill Road), Shouson Hill Road East, Deep Water Bay Road, Wong Nai Chung Gap Road, Tai Hang Road, Blue Pool Road, Sing Woo Road, Village Road, Wang Tak Street, Village Road, Wong Nai Chung Road, Morrison Hill Road, Wan Chai Road, Johnston Road, Hennessy Road, Fenwick Street, Gloucester Road, Harcourt Road, Admiralty Centre access road, Cotton Tree Drive slip road, Connaught Road Central and Edinburgh Place.

Central (Star Ferry) to Ocean Park/Shouson Hill: via Edinburgh Place, Connaught Road Central, Harcourt Road, Cotton Tree Drive slip road, Queensway, Admiralty Centre access road, Queensway, Hennessy Road, Fenwick Street, Johnston Road, Wan Chai Road, Morrison Hill Road, Leighton Road, Wong Nai Chung Road, Blue Pool Road, Tai Hang Road, Wong Nai Chung Gap Road, (Island Road, Unnamed Road and Ocean Park Road).

Journeys leaving Shouson Hill before 10.00 a.m. to Central and from Central to Shouson Hill before 9.30 a.m. will terminate at Shouson Hill Road i.e. they will not operate to and from Ocean Park

Timetable

<i>From Ocean Park/Shouson Hill</i>	<i>From Central (Star Ferry)</i>	<i>Frequency minutes</i>
<i>Mondays to Saturdays</i> (Public Holidays excepted)		
* 7.30 a.m. - 10.00 a.m.	8.00 a.m. - 9.30 a.m.	15-30
10.00 a.m. - 3.30 p.m.	9.30 a.m. - 4.00 p.m.	30
3.30 p.m. - 6.00 p.m.	4.00 p.m. - 6.30 p.m.	15
<i>Saturdays</i> (Public Holidays excepted)		
* 7.30 a.m. - 10.00 a.m.	8.00 a.m. - 9.30 a.m.	15
10.00 a.m. - 11.30 a.m.	9.30 a.m. - 12.00 noon	30
11.30 a.m. - 1.00 p.m.	12.00 noon - 1.30 p.m.	15
1.00 p.m. - 6.00 p.m.	1.30 p.m. - 6.30 p.m.	20

Additional journeys may be operated to meet traffic requirements at Ocean Park

*Journeys leaving Shouson Hill before 10.00 a.m. to Central and from Central to Shouson Hill before 9.30 a.m. will terminate at Shouson Hill Road i.e. they will not operate to and from Ocean Park

Faretable

		<i>Outward</i>			<i>Inward</i>
Sec- tion No.			Sec- tion No.		
1	\$3.00	Blue Pool Road/Green Lane	1	\$3.00	Blue Pool Road/Ventris Road
2	\$3.00	\$2.00 Central (Star Ferry)	2	\$3.00	\$2.00 Ocean Park/Shouson Hill

Journey Distance

10.9 km

Journey Time

27 minutes

Vehicle Allocation/Carrying Capacity

Public Light Buses 4 x 14 seaters

Minimum number of passengers that can be carried per hour in *each* direction: 56**Hong Kong Island PLB 'Maxicab' Route No. 7***Route*

Central (Star Ferry) to Mount Nicholson Gap: via Edinburgh Place, Connaught Road Central, Harcourt Road, Cotton Tree Drive, Queensway, Rodney Street, Drake Street, Tamar Street, Queensway, Hennessy Road, Fenwick Street, Johnston Road, Wan Chai Road, Morrison Hill Road, Leighton Road, Wong Nai Chung Road, Blue Pool Road, Tai Hang Road, Stubbs Road and Mount Nicholson Road.

Mount Nicholson Gap to Central (Star Ferry): via Mount Nicholson Road, Stubbs Road, (Tai Hang Road, Blue Pool Road, Sing Woo Road, Village Road, Shan Kwong Road, Wong Nai Chung Road, Morrison Hill Road, Wan Chai Road, Fleming Road, Lockhart Road, Fenwick Street, Gloucester Road, Harcourt Road, Tamar Street, Drake Street, Rodney Street, Harcourt Road, Cotton Tree Drive, flyover, Queensway)*, Queen's Road Central, Pedder Street, Connaught Road Central and Edinburgh Place.

Timetable

<i>From Mt. Nicholson Gap</i>	<i>From Central (Star Ferry)</i>	<i>Frequency minutes</i>
<i>Mondays to Saturdays</i> (Public Holidays excepted)		
* 7.40 a.m. - 9.10 a.m.*	8.10 a.m. - 9.40 a.m.	30
9.10 a.m. - 5.10 p.m.*	9.40 a.m. - 4.40 p.m.	60
* 5.10 p.m. - 5.40 p.m.*	4.40 p.m. - 6.10 p.m.	30
6.10 p.m. - 6.40 p.m.†		
<i>Saturdays</i> (Public Holidays excepted)		
* 7.40 a.m. - 8.40 a.m.*	8.10 a.m. - 9.40 a.m.	30
9.10 a.m. - 12.10 p.m.	9.40 a.m. - 12.40 p.m.	60
12.10 p.m. - 1.10 p.m.†	12.40 p.m. - 1.40 p.m.	30

No Service on Sundays and Public Holidays

*Journeys from Mt. Nicholson Gap to Central departing at 7.40, 8.10 and 8.40 a.m. as well as 5.10 and 5.40 p.m. are routed via Stubbs Road, Coombe Road, Magazine Gap Road, Garden Road, Lower Albert Road and Ice House Street

†Last journey from Mount Nicholson Gap terminates at Causeway Bay (Yun Ping Road)

Faretable

		<i>Outward</i>			<i>Inward</i>
Sec- tion No.			Sec- tion No.		
1	\$3.00	Mount Nicholson Gap Blue Pool Road/Green Lane	1	\$3.00	Central (Star Ferry) Blue Pool Road Ventris Road
2	\$3.00	\$2.00 Central (Star Ferry)	2	\$3.00	80¢ Mount Nicholson Gap

Journey Distance

8.6 km

Journey Time

22 minutes (via Magazine Gap Road)

27 minutes (via Happy Valley)

Vehicle Allocation/Carrying Capacity

Public Light Buses 2 x 14 seaters

Minimum number of passengers that can be carried per hour in *each* direction: 28**Hong Kong Island PLB 'Maxicab' Route No. 8***Route*

Central (Star Ferry) to Baguio Villas: via Edinburgh Place, Connaught Road Central, Harcourt Road, Cotton Tree Drive, Garden Road, Lower Albert Road, Glenealy, Caine Road, Bonham Road, Pok Fu Lam Road, Sassoon Road, Victoria Road, Baguio Villas (North) access road, Victoria Road and Baguio Villas (Lower) access road.

Baguio Villas to Central (Star Ferry): via Baguio Villas (Lower) access road, Victoria Road, Sassoon Road, Pok Fu Lam Road, Bonham Road, Caine Road, Old Bailey Street, Wyndham Street, Pedder Street, Connaught Road Central and Edinburgh Place.

Timetable

<i>From Central (Star Ferry)</i>	<i>From Baguio Villas</i>	<i>Frequency minutes</i>
<i>Mondays to Saturdays (Public Holidays excepted)</i>		
6.56 a.m. - 7.26 a.m.	6.30 a.m. - 7.00 a.m.	10
7.26 a.m. - 8.58 a.m.	7.00 a.m. - 9.32 a.m.	4
8.58 a.m. - 11.58 a.m.	9.32 a.m. - 11.32 a.m.	10
11.58 a.m. - 4.28 p.m.	11.32 a.m. - 4.54 p.m.	7/8
4.28 p.m. - 7.00 p.m.	4.54 p.m. - 6.30 p.m.	4
7.00 p.m. - 9.30 p.m.	6.30 p.m. - 9.00 p.m.	10
9.30 p.m. - 11.00 p.m.	9.00 p.m. - 10.30 p.m.	30
<i>Sundays and Public Holidays</i>		
7.00 a.m. - 10.00 a.m.	6.30 a.m. - 9.30 a.m.	20
10.00 a.m. - 9.30 p.m.	9.30 a.m. - 9.00 p.m.	15
9.30 p.m. - 11.00 p.m.	9.00 p.m. - 10.30 p.m.	30

Faretable

		<i>Outward</i>			<i>Inward</i>
Section No.	Central (Star Ferry)		Section No.	Baguio Villas (Lower)	
1	\$3.00	Caine Road/Seymour Road	1	\$3.00	Caine Road/High Street
2	\$3.00	\$1.50 Baguio Villas (North)	2	\$3.00	\$1.50 Pedder Street
3	\$3.00	\$1.50 50¢ Baguio Villas (Lower)	3	\$3.00	\$1.50 50¢ Central Star Ferry

Journey Distance

9.1 km

Journey Time

24 minutes

Vehicle Allocation/Carrying Capacity

Public Light Buses 14 × 14 seaters

Minimum number of passengers that can be carried per hour in *each* direction: 210**Hong Kong Island PLB 'Maxicab' Route No. 9***Route*

Central (Star Ferry) to Bowen Road (Circular): via Edinburgh Place, Connaught Road Central, Harcourt Road, Cotton Tree Drive, Garden Road, Magazine Gap Road, Bowen Road, Borrett Road, Kennedy Road, Upper Albert Road, Albany Road, Genealy, Wyndham Street, Pedder Street, Connaught Road Central and Edinburgh Place.

Timetable

<i>From Central (Star Ferry)</i>	<i>Frequency minutes</i>
<i>Mondays to Saturdays (Public Holidays excepted)</i>	
7.00 a.m. - 11.00 a.m.	10
11.00 a.m. - 12.00 noon	20
12.00 noon - 2.00 p.m.	10
2.00 p.m. - 3.00 p.m.	12
3.00 p.m. - 7.00 p.m.	10
7.00 p.m. - 8.20 p.m.	20
<i>Sundays and Public Holidays</i>	
7.20 a.m. - 10.00 a.m.	20
10.00 a.m. - 12.00 noon	30
12.00 noon - 2.20 p.m.	20
2.20 p.m. - 3.20 p.m.	30
3.20 p.m. - 7.20 p.m.	20

Faretable

\$1.50 per single journey (Special fare of 50¢ charged for journeys between Wyndham Street and Edinburgh Place)

Journey Distance

6.2 km

Journey Time

18 minutes

Vehicle Allocation/Carrying Capacity

Public Light Buses 2 × 14 seaters

Minimum number of passengers that can be carried per hour: 84

Hong Kong Island PLB 'Maxicab' Route No. 10

Route

Causeway Bay to Scenic Villas/Sandy Bay: via Cannon Street, Gloucester Road, Percival Street, Lockhart Road, Arsenal Street, Harcourt Road, Tamar Street, Drake Street, Rodney Street, Harcourt Road, Cotton Tree Drive slip road, Cotton Tree Drive, Queensway, Queen's Road Central, D'Aguiar Street, Wellington Street, Lyndhurst Terrace, Hollywood Road, Arbuthnot Road, Caine Road, Bonham Road, Pok Fu Lam Road, Bisney Road, Victoria Road, Scenic Villas Drive, Victoria Road and Sandy Bay Road.

Sandy Bay to Causeway Bay: via Sandy Bay Road, Victoria Road, Consort Rise, Bisney Road, Pok Fu Lam Road, Bonham Road, Caine Road, Old Bailey Street, Hollywood Road, Wyndham Street, Lower Albert Road, Garden Road flyover, Queensway, Rodney Street, Drake Street, Tamar Street, Queensway, Hennessy Road, Fenwick Street, Lockhart Road, Percival Street, Jaffe Road and Cannon Street.

Timetable

<i>From Causeway Bay</i>	<i>From Scenic Villas</i>	<i>From Sandy Bay</i>	<i>Frequency minutes</i>
<i>Mondays to Saturdays (Public Holidays excepted)</i>			
6.30 a.m. - 9.30 a.m.	7.04 a.m. - 10.04 a.m.	7.10 a.m. - 10.10 a.m.	7/8
9.30 a.m. - 12.30 p.m.	10.04 a.m. - 1.04 p.m.	10.10 a.m. - 1.10 p.m.	10
12.30 p.m. - 6.30 p.m.	1.04 p.m. - 7.04 p.m.	1.10 p.m. - 7.10 p.m.	7/8
<i>Sundays and Public Holidays</i>			
7.00 a.m. - 11.00 a.m.	7.34 a.m. - 11.34 a.m.	7.40 a.m. - 11.40 a.m.	10
11.00 a.m. - 6.00 p.m.	11.34 a.m. - 6.34 p.m.	11.40 a.m. - 6.40 p.m.	7/8

Passengers may be picked up at Scenic Villas for onward travel beyond Sandy Bay

Faretable

<i>Outward</i>		<i>Inward</i>	
<i>Sec- tion No.</i>	<i>Causeway Bay</i>	<i>Sec- tion No.</i>	<i>Scenic Villas/Sandy Bay</i>
1	\$3.00 Caine Road (Caritas Centre)	1	\$3.00 Caine Road/High Street
2	\$3.00 \$1.50 Sandy Bay	2	\$3.00 \$2.00 Causeway Bay

Journey Distance

11.7 km outward
7.3 km inward

Journey Time

Outward 45 minutes
Inward 40 minutes

Vehicle Allocation/Carrying Capacity

Public Light Buses 12 x 14 seaters
Minimum number of passengers that can be carried per hour in *each* direction: 112

Hong Kong Island PLB 'Maxicab' Route No. 11*Route*

Tin Wan to Causeway Bay (Jaffe Road): via Ka Wo Street, Hing Wo Street, Shek Pai Wan Road, Tin Wan Street, Tin Wan Hill Road, Shek Pai Wan Road, Wah Fu Road, Wah Lam Path, Wah Lok Path, Shek Pai Wan Road, Victoria Road, Bisney Road, Consort Rise, Bisney Road, Pok Fu Lam Road, High Street, Eastern Street, Hospital Road, Caine Road, Old Bailey Street, Hollywood Road, Wyndham Street, Lower Albert Road, Garden Road, flyover, Queensway, Rodney Street, Drake Street, Tamar Street, Queensway, Hennessy Road, Fenwick Street, Lockhart Road, Percival Street and Jaffe Road.

Causeway Bay (Jaffe Road) to Tin Wan: via Jaffe Road, Cannon Street, Gloucester Road, Percival Street, Lockhart Road, Fenwick Street, Gloucester Road, Harcourt Road, Tamar Street, Drake Street, Rodney Street, Harcourt Road, Cotton Tree Drive, Garden Road, Lower Albert Road, Glenealy, Caine Road, Bonham Road, Pok Fu Lam Road, Bisney Road, Victoria Road, Shek Pai Wan Road, Wah Fu Road, Wah Lam Path, Wah Fu Road, Shek Pei Wan Road, Tin Wan Street, and Ka Wo Street.

Timetable

<i>From Tin Wan</i>	<i>From Causeway Bay</i>	<i>Frequency minutes</i>
6.40 a.m. - 10.40 p.m.	7.32 a.m. - 11.32 p.m.	15

Faretable

<i>Outward</i>			<i>Inward</i>		
<i>Section No.</i>	<i>Tin Wan</i>		<i>Section No.</i>	<i>Causeway Bay</i>	
1	\$3.50	High Street/Eastern Street	1	\$3.50	Caine Road
2	\$3.50	\$2.00 Causeway Bay			(Caritas Centre)
			2	\$3.50	\$2.00 Tin Wan

Journey Distance

13.9 km

Journey Time

50 minutes

Vehicle Allocation/Carrying Capacity

Public Light Buses 8 × 14 seats

Minimum number of passengers that can be carried per hour in *each* direction: 56**Hong Kong Island PLB 'Maxicab' Route No. 12***Route*

Kwun Lung Lau to Sai Ying Pun (Circular): via Lung Wah Street, Smithfield, Belcher's Street, Queen's Road West, Hill Road, Des Voeux Road West, Centre Street, Connaught Road West, Eastern Street, Queen's Road West, Belcher's Street, Cadogan Street, Catchick Street, Smithfield and Lung Wah Street.

Timetable

<i>From Kwun Lung Lau</i>	<i>Frequency minutes</i>
<i>Mondays to Saturdays (Public Holidays excepted)</i>	
6.48 a.m. - 10.00 a.m.	6
10.00 a.m. - 12.00 noon	12
12.00 noon - 8.00 p.m.	6
8.00 p.m. - 11.36 p.m.	12
<i>Sundays and Public Holidays</i>	
7.00 a.m. - 11.30 p.m.	10

Additional journeys may be operated between Kwun Lung Lau and Ka Wai Man Road to meet traffic requirements

Faretable

\$1.00 per single journey

Journey Distance

5.6 km

Journey Time

16 minutes

Vehicle Allocation/Carrying Capacity

Public Light Buses 4 x 14 seaters

Minimum number of passengers that can be carried per hour: 140

Hong Kong Island PLB 'Maxicab' Route No. 13*Route*

Ka Wai Man Road to Sai Ying Pun (Circular): via Ka Wai Man Road, Victoria Road, Cadogan Street, Catchick Street, Smithfield, Pokfield Road, Pok Fu Lam Road, Queen's Road West, Belcher's Street, Victoria Road and Ka Wai Man Road.

Timetable

<i>From Ka Wai Man Road</i>	<i>Frequency minutes</i>
<i>Mondays to Saturdays (Public Holidays excepted)</i>	
6.35 a.m. - 10.35 a.m.	6
10.35 a.m. - 12.05 p.m.	10
12.05 p.m. - 2.05 p.m.	7/8
2.05 p.m. - 4.05 p.m.	10
4.05 p.m. - 8.05 p.m.	6
8.05 p.m. - 11.35 p.m.	10
<i>Sundays and Public Holidays</i>	
7.05 a.m. - 11.35 p.m.	10

Additional journeys may be operated between Kwun Lung Lau and Ka Wai Man Road to meet traffic requirements

Faretable

\$1.00 per single journey

Journey Distance

5 km

Journey Time

14 minutes

Vehicle Allocation/Carrying Capacity

Public Light Buses 3 × 14 seaters

Minimum number of passengers that can be carried per hour: 140

Hong Kong Island PLB 'Maxicab' Route No. 14*Route*

Tai Hang Drive to Happy View Terrace: via Tai Hang Drive, Tai Hang Road, Fuk Kwan Avenue, Tai Hang Road, Tung Lo Wan Road, Moreton Terrace, Causeway Road, Leighton Road, Pennington Street, Keswick Street, Leighton Road, Caroline Hill Road, Link Road, Broadwood Road and Happy View Terrace.

Happy View Terrace to Tai Hang Drive: via Happy View Terrace, Broadwood Road, Link Road, Caroline Hill Road, Leighton Road, Pennington Street, Keswick Street, Leighton Road, Pennington Street, Yee Wo Street, Tung Lo Wan Road, Tai Hang Road and Tai Hang Drive.

Timetable

<i>From Tai Hang Drive (To Happy View Terrace)</i>	<i>From Happy View Terrace (via Causeway Bay)</i>	<i>Frequency minutes</i>
<i>Mondays to Saturdays only (No service on Sundays and Public Holidays)</i>		
6.45 a.m. – 11.15 a.m.	7.00 a.m. – 11.00 a.m.	30
12.15 p.m. – 6.45 p.m.	12.00 noon – 7.00 p.m.	30

Faretable

\$1.50 per single journey (\$1.00 between Tai Hang Drive and Causeway Bay)

Journey Distance

3.8 km

Journey Time

Tai Hang Drive to Happy View Terrace 14 minutes

Vehicle Allocation/Carrying Capacity

Public Light Bus 1 × 14 seaters

Minimum number of passengers that can be carried per hour in *each* direction: 28.**Hong Kong Island PLB 'Maxicab' Route No. 15***Route*

Stanley Village to Stanley Fort: via Stanley Beach Road and Wong Ma Kok Road.

Stanley Fort to Stanley Village: via Wong Ma Kok Road, Stanley Village Road, Stanley Mound Road and Stanley Beach Road.

Timetable

<i>From Stanley Village</i>	<i>From Stanley Fort</i>	<i>Frequency minutes</i>
<i>Mondays to Saturdays only (Public Holiday excepted)</i>		
6.55 a.m. – 10.15 a.m.	7.05 a.m. – 10.25 a.m.	20
11.15 a.m. – 1.55 p.m.	11.25 a.m. – 2.05 p.m.	20
2.35 p.m. – 8.15 p.m.	2.45 p.m. – 8.25 p.m.	20

Faretable
\$1.00 per single journey

Journey Distance
4.1 km (2.5 miles)

Journey Time
9 minutes

Vehicle Allocation/Carrying Capacity
Public Light Bus 1 x 14 seaters
Minimum number of passengers that can be carried per hour in each direction: 42

Hong Kong Island PLB 'Maxicab' Route No. 16

Route

Chai Wan (East) to Stanley Village/Chung Hom Kok: via Sun Yip Street, Chai Wan Road, Chai Wan Ferry access road, Chai Wan Road, Wan Tsui Road, Lin Shing Road, Cape Collinson Road, Shek O Road, Tai Tam Road, Stanley Village Road, Stanley Beach Road, Stanley Village Road, Stanley Gap Road and Chung Hom Kok Road.

Chung Hom Kok/Stanley Village to Chai Wan (East): via Chung Hom Kok Road, Stanley Gap Road, Stanley Village Road, Stanley Beach Road, Stanley Village Road, Tai Tam Road, Shek O Road, Cape Collinson Road, Lin Shing Road, Wan Tsui Road, Chai Wan Road, Chai Wan Ferry access Road, Chai Wan Road, Sun Yip Street, On Yip Street, Fung Yip Street, and Sun Yip Street maxicab stand.

Timetable

<i>From Chai Wan (East)</i>	<i>From Stanley Village to Chung Hom Kok</i>	<i>From Chung Hom Kok to Stanley Village</i>	<i>From Stanley Village</i>	<i>Frequency minutes</i>
<i>Mondays to Saturdays (Public Holidays excepted)</i>				
6.35 a.m. - 9.35 a.m.	6.55 a.m. - 9.55 a.m.	7.05 a.m. - 10.05 a.m.	7.12 a.m. - 9.24 a.m.	30
—	9.55 a.m. - 11.55 a.m.	10.05 a.m. - 12.05 p.m.	—	20
12.05 p.m. - 12.35 p.m.	11.55 a.m. - 12.55 p.m.	12.05 p.m. - 1.05 p.m.	12.12 p.m. - 12.42 p.m.	30
—	12.55 p.m. - 3.55 p.m.	1.05 p.m. - 4.05 p.m.	—	20
4.35 p.m. - 7.05 p.m.	3.55 p.m. - 7.25 p.m.	4.05 p.m. - 7.35 p.m.	4.35 p.m. - 7.35 p.m.	30
<i>Sundays and Public Holidays</i>				
7.05 a.m. - 7.05 p.m.	7.25 a.m. - 7.25 p.m.	5.35 a.m. - 7.35 p.m.	7.42 a.m. - 7.42 p.m.	30

Faretable

Section No.	<i>Outward</i>				Section No.	<i>Inward</i>			
	Chai Wan (East)	Tai Tam Gap	Stanley Village	Chung Hom Kok		Chung Hom Kok	Stanley Village	Tai Tam Gap	Chai Wan (East)
1	\$2.00				1	\$1.00			
2	\$2.50	\$2.00			2	\$2.00	\$2.00		
3	\$3.50	\$2.00	\$1.00		3	\$3.50	\$2.50	\$2.00	

Journey Distance

12.1 km

Journey Time

28 minutes

Vehicle Allocation/Carrying Capacity

Public Light Buses 2 × 14 seaters

Minimum number of passengers that can be carried per hour in *each* direction: 28**Hong Kong Island PLB 'Maxicab' Route No. 18***Route*

Chai Wan (Central) to Cape Collinson (Correctional Institution): via Cheung Lee Street, Kut Shing Street, Lee Chung Street, Chai Wan Road, Wan Tsui Road, Lin Shing Road and Cape Collinson Road.

Cape Collinson (Correctional Institution) to Chai Wan (Central): via Cape Collinson Road, Lin Shing Road, Wan Tsui Road, Chai Wan Road, Hong Man Street and Cheung Lee Street.

*Timetable**From Chai Wan
(Central)*

8.35 a.m.
10.00 a.m.
11.30 a.m.
12.30 p.m.
2.00 p.m.
6.35 p.m.

*From Cape Collinson
(Correctional Institution)*

8.50 a.m.
10.15 a.m.
11.45 a.m.
12.45 p.m.
2.15 p.m.
6.50 p.m.

Faretable

\$1.50 per single journey

Journey Distance

3.6 km

Journey Time

12 minutes

Vehicle Allocation/Carrying Capacity

Public Light Bus 1 × 14 seaters

Minimum number of passengers that can be carried on *each* journey: 14**Hong Kong Island PLB 'Maxicab' Route No. 19***Route*

Sai Wan Ho Ferry to O Pui Lung: via ferry concourse access road, Tai Hong Street (Bus Only Lane), Shau Kei Wan Road, Holy Cross Path, Sai Wan Ho Street, Shing On Street and Shing On Village Road.

O Pui Lung to Sai Wan Ho Ferry: via Shing On Village Road, Shing On Street, Sai Wan Ho Street, Tai Cheong Street, Hong Cheung Street and ferry concourse access road.

Timetable

<i>From Sai Wan Ho Ferry</i>	<i>From O Pui Lung</i>	<i>Frequency minutes</i>
<i>Mondays to Saturdays (Public Holidays excepted)</i>		
7.15 a.m. - 9.45 a.m.	7.20 a.m. - 9.50 a.m.	10
9.45 a.m. - 4.15 p.m.	9.50 a.m. - 4.20 p.m.	15
4.15 p.m. - 6.55 p.m.	4.20 p.m. - 7.00 p.m.	10
6.55 p.m. - 11.55 p.m.	7.00 p.m. - 12.00 midnight	15
<i>Sundays and Public Holidays</i>		
7.15 a.m. - 11.51 p.m.	7.20 a.m. - 11.56 p.m.	15

*Additional journeys may be operated between Tai Shek Street and O Pui Lung Village to meet traffic requirements

Faretable

\$1.00 per single journey

*(70¢ will be charged on journeys from Tai Shek Street to O Pui Lung while 50¢ will be charged on journeys from O Pui Lung to Tai Shek Street)

Journey Distance

2.1 km

Journey Time

10 minutes

Vehicle Allocation/Carrying Capacity

Public Light Buses 5 × 14 seaters

Minimum number of passengers that can be carried per hour in *each* direction: 84**Hong Kong Island PLB 'Maxicab' Route No. 20***Route*

Chai Wan Ferry to Sai Wan O Ferry: via Sheung On Street, Ka Yip Street, Wing Tai Road, Chai Wan Road, (Tai Tam Road)**, Shau Kei Wan Road, Tai Ning Street, Sai Wan Ho Street, Tai Cheong Street, Hong Cheung Street and ferry concourse access road.

Sai Wan Ho Ferry to Chai Wan Ferry: via ferry concourse access road, Tai Hong Street (Bus Only Lane), Shau Kei Wan Road, Chai Wan Road, (Tai Tam Road, Chai Wan Road)** and Wing Tai Road.

Timetable

<i>From Chai Wan Ferry</i>	<i>From Sai Wan Ho Ferry</i>	<i>Frequency minutes</i>
<i>Mondays to Fridays (Public Holidays excepted)</i>		
* 6.00 a.m. - 7.30 a.m.*	* 6.18 a.m. - 7.48 a.m.*	6
7.30 a.m. - 9.48 a.m.	7.48 a.m. - 9.30 a.m.	6
9.48 a.m. - 12.00 noon	9.30 a.m. - 11.42 a.m.	12
*12.00 noon - 2.00 p.m.	*11.42 a.m. - 1.42 p.m.*	7/8
2.00 p.m. - 4.00 p.m.	1.42 p.m. - 3.42 p.m.	12
4.00 p.m. - 7.30 p.m.	3.42 p.m. - 7.42 p.m.	7/8
7.30 p.m. - 11.30 p.m.	7.42 p.m. - 11.42 p.m.	20

<i>From Chai Wan Ferry</i>	<i>From Sai Wan Ho Ferry</i>	<i>Frequency minutes</i>
<i>Saturdays, Sundays and Public Holidays</i>		
6.00 a.m. – 9.45 a.m.	6.18 a.m. – 9.48 a.m.	7/8
9.45 a.m. – 4.05 p.m.	9.48 a.m. – 3.48 p.m.	20
4.05 p.m. – 7.35 p.m.	3.48 p.m. – 7.48 p.m.	7/8
7.35 p.m. – 12.35 p.m.	7.48 p.m. – 12.48 p.m.	20

*Journeys extended to and from Chai Wan (East) via Chai Wan Road, Sun Yip Street, Fung Yip Street, On Yip Street, Sun Yip Street and Chai Wan Road to meet works traffic requirements

**Short-working journeys will be operated between Hing Man Estate and Chai Wan Ferry via Tai Tam Road and Chai Wan Road between 0630 and 2030 hours at 10-minute frequency

Faretable

<i>Outward</i>		<i>Inward</i>	
Sec- tion No.	Chai Wan Ferry	Sec- tion No.	Sai Wan Ho
1	\$1.50 Lee Chung St.	1	\$1.50 Lee Chung St.
2	\$1.50 \$1.00 Sai Wan Ho Ferry	2	\$1.50 50¢ Chai Wan Ferry

**(\$1.00 on short-working journeys between Hing Man Estate and Chai Wan Ferry)

Journey Distance

5.1 km

Journey Time

17 minutes

Vehicle Allocation/Carrying Capacity

Public Light Buses 11 x 14 seaters

Minimum number of passengers that can be carried per hour in *each* direction: 140

Hong Kong Island PLB 'Maxicab' Route No. 21

Route

Tai Hang Drive to Causeway Bay: via Tai Hang Drive, Tai Hang Road, Fuk Kwan Avenue, Tai Hang Road, Tung Lo Wan Road, Moreton Terrace, Causeway Road, Leighton Road, Pennington Street and Keswick Street.

Causeway Bay to Tai Hang Drive: via Keswick Street, Leighton Road, Pennington Street, Yee Wo Street, Tung Lo Wan Road, Tai Hang Road and Tai Hang Drive.

*Additional short-working journeys may be operated between Lai Tak Tsuen and Keswick Street via Lai Tak Tsuen Road to suit traffic requirement

Timetable

<i>From Tai Hang Drive</i>	<i>From Causeway Bay</i>	<i>Frequency minutes</i>
<i>Mondays to Saturdays (Public Holidays excepted)</i>		
6.36 a.m. – 10.00 a.m.	6.48 a.m. – 10.12 a.m.	4
10.00 a.m. – 12.00 noon	10.10 a.m. – 12.12 p.m.	6
12.00 noon – 2.20 p.m.	12.12 p.m. – 2.32 p.m.	4
2.20 p.m. – 3.20 p.m.	2.32 p.m. – 3.32 p.m.	6

<i>From Tai Hang Drive</i>	<i>From Causeway Bay</i>	<i>Frequency minutes</i>
3.20 p.m. - 6.40 p.m.	3.32 p.m. - 6.52 p.m.	4
6.40 p.m. - 8.40 p.m.	6.52 p.m. - 8.52 p.m.	7/8
8.40 p.m. - 11.10 p.m.	8.52 p.m. - 11.22 p.m.	10
<i>Sundays and Public Holidays</i>		
7.00 a.m. - 11.06 p.m.	7.12 a.m. - 11.18 p.m.	6

Faretable

\$1.00 per single journey (70¢ between Lai Tak Tsuen and Causeway Bay)

Journey Distance

2.4 km

Journey Time

Tai Hang Drive to Causeway Bay 10 minutes

Vehicle Allocation/Carrying Capacity

Public Light Buses 6 × 14 seaters

Minimum number of passengers that can be carried per hour in each direction: 210

Hong Kong Island PLB 'Maxicab' Route No. 22

Route

Pok Fu Lam Gardens to Central (Star Ferry): via Claymore Avenue, *(Chi Fu Road), Pok Fu Lam Road, High Street, Bonham Road, Caine Road, Old Bailey Street, Hollywood Road, Wyndham Street, Lower Albert Road, Garden Road, flyover, Cotton Tree Drive slip road, Connaught Road Central and Edinburgh Place.

Central (Star Ferry) to Pok Fu Lam Gardens: via Edinburgh Place, Harcourt Road, Cotton Tree Drive slip road, Cotton Tree Drive, Garden Road, Lower Albert Road, Glenealy, Albany Road, Upper Albert Road, Caine Road, Bonham Road, Pok Fu Lam Road, *(Chi Fu Road) and Claymore Avenue.

*Journeys leaving Pok Fu Lam Gardens after 9.45 a.m. and Central after 9.50 a.m. on Mondays to Saturdays, and all journeys on Sundays and Public Holidays will be extended to Chi Fu Fa Yuen

Timetable

<i>From Pok Fu Lam Gardens</i>	<i>From Central (Star Ferry)</i>	<i>Frequency minutes</i>
<i>Mondays to Saturdays (Public Holidays excepted)</i>		
6.25 a.m. - 6.45 a.m.	7.00 a.m. - 7.20 a.m.	10
6.45 a.m. - 9.45 a.m.	7.20 a.m. - 9.50 a.m.	7/8
* 9.45 a.m. - 11.45 a.m.	* 9.50 a.m. - 11.20 a.m.	10
11.45 a.m. - 2.15 p.m.	11.20 a.m. - 1.50 p.m.	7/8
2.15 p.m. - 4.45 p.m.	1.50 p.m. - 4.20 p.m.	10
4.45 p.m. - 7.15 p.m.	4.20 p.m. - 6.50 p.m.	7/8
7.15 p.m. - 10.55 p.m.*	6.50 p.m. - 11.30 p.m.*	10
<i>Sundays and Public Holidays</i>		
* 6.55 a.m. - 8.55 a.m.	* 7.30 a.m. - 9.30 a.m.	20
8.55 a.m. - 10.55 p.m.*	9.30 a.m. - 11.30 p.m.*	10

Faretable

<i>Outward</i>			<i>Inward</i>		
Section No.	Pok Fu Lam Gardens		Section No.	Central (Star Ferry)	
1	\$2.50	High Street	1	\$2.50	Caine Road/Seymour Road
2	\$2.50	\$1.50 Central (Star Ferry)	2	\$2.50	\$1.50 Pok Fu Lam Gardens

Journey Distance

8.5 km

Journey Time

Outward 33 minutes

Inward 24 minutes

Vehicle Allocation/Carrying Capacity

Public Light Buses 8 × 14 seaters

Minimum number of passengers that can be carried per hour in *each* direction: 112**Hong Kong Island PLB 'Maxicab' Route No. 23***Route*

Kennedy Town (Holland Street) to Pok Fu Lam (Circular): via Holland Street, Kennedy Town Praya, Smithfield, Pokfield Road, Pok Fu Lam Road, Claymore Avenue, Chi Fu Road, Pok Fu Lam Road, Shek Pai Wan Road, Wah Fu Road, Wah Lam Path, Wah Lok Path, Shek Pai Wan Road, *(Victoria Road, Sassoon Road), Pok Fu Lam Road, Chi Fu Road, Claymore Avenue, flyover, Pok Fu Lam Road, Pokfield Road, Smithfield, Belcher's Street and Holland Street.

Timetable

<i>From Kennedy Town (Holland Street)</i>	<i>Frequency</i> minutes
<i>Mondays to Saturdays</i> (Public Holidays excepted)	
5.40 a.m. - 6.40 a.m.	20
6.40 a.m. - 7.40 a.m.	15
* 7.40 a.m. - 8.40 a.m.	15
8.40 a.m. - 10.40 a.m.	15
10.40 a.m. - 3.40 a.m.	20
* 3.40 p.m. - 4.40 p.m.	15
4.40 p.m. - 6.40 p.m.	15
6.40 p.m. - 9.40 p.m.	20
<i>Sundays and Public Holidays</i>	
7.00 a.m. - 9.00 p.m.	15

*Journeys will be operated via Victoria Road and Sassoon Road instead of Chi Fu/Pok Fu Lam Gardens Interchange

Faretable

\$1.50 per single journey

(Section fare of \$1.00 charged for journeys from Queen Mary Hospital to Kennedy Town)

Journey Distance

Kennedy Town to Wah Fu 5.0 km

Queen Mary Hospital to Kennedy Town 2.8 km

Journey Time

29 minutes

Vehicle Allocation/Carrying Capacity

Public Light Buses 2 x 14 seaters

Minimum number of passengers that can be carried per hour: 56

Hong Kong Island PLB 'Maxicab' Route No. 24*Route*

Mount Butler to Admiralty MTR Station: via Clementi Road, Mount Butler Road, Perkins Road, Moorsome Road, Perkins Road, Tai Hang Road, Stubbs Road, Queen's Road East, Tai Wong Street East, Luard Road, Hennessy Road, Fenwick Street, Gloucester Road, Harcourt Road, Rodney Street and Drake Street.

Admiralty MTR Station to Mount Butler: via Tamar Street, Harcourt Road, Cotton Tree Drive slip road, Queensway, Arsenal Street, Lockhart Road, Fenwick Street, Johnston Road, Lee Tung Street, Queen's Road East, Stubbs Road, Tai Hang Road, Perkins Road, Creasy Road, Cooper Road, Wilson Road, Purves Road, Perkins Road, Mount Butler Road and Clementi Road.

Timetable

<i>From Mount Butler</i>	<i>From Admiralty MTR Station</i>	<i>Frequency minutes</i>
<i>Mondays to Saturdays (Public Holidays excepted)</i>		
6.30 a.m. - 7.00 a.m.	7.00 a.m. - 7.30 a.m.	15
* 7.00 a.m. - 10.00 a.m.*	* 7.30 a.m. - 9.30 a.m.	12
10.00 a.m. - 12.00 noon	9.30 a.m. - 11.30 a.m.	15
12.00 noon - 2.00 p.m.	11.30 a.m. - 2.30 p.m.	12
2.00 p.m. - 3.30 p.m.	2.30 p.m. - 4.00 p.m.	15
* 3.30 p.m. - 7.30 p.m.*	* 4.00 p.m. - 8.00 p.m.*	12
7.30 p.m. - 10.30 p.m.	8.00 p.m. - 11.00 p.m.	20

*Journeys extended to and from Mount Butler Quarry to meet works traffic requirements.

Sundays and Public Holidays

6.30 a.m. - 10.30 a.m.	7.00 a.m. - 11.00 a.m.	15
10.30 a.m. - 12.30 p.m.	11.00 a.m. - 1.00 p.m.	20
12.30 p.m. - 10.30 p.m.	1.00 p.m. - 11.00 p.m.	15

Faretable

<i>Outward</i>			<i>Inward</i>		
Section No.	Mount Butler		Section No.	Admiralty MTR Station	
1	\$2.50	Upper Blue Pool Rd. Junction	1	\$2.50	Wan Chai Market
2	\$2.50	\$1.50 Wan Chai Market	2	\$2.50	\$1.50 Upper Blue Pool Rd. Junction
3	\$2.50	\$1.50 80¢ Admiralty MTR Station	3	\$2.50	\$1.50 80¢ Mount Butler

Journey Distance

7.0 km

Journey Time

28 minutes

Vehicle Allocation/Carrying Capacity

Public Light Buses 5 × 14 seaters

Minimum number of passengers that can be carried per hour in *each* direction: 70**Hong Kong Island PLB 'Maxicab' Route No. 25***Route*

Upper Braemar Hill to Admiralty MTR Station: via *(Tin Hau Temple Road) Braemar Hill Road, Cloud View Road, Yee King Road, Lai Tak Tsuen Road, Tai Hang Road, Tung Lo Wan Road, Moreton Terrace, Causeway Road, Leighton Road, Yun Ping Road, Kai Chiu Road, Lee Garden Road, Russell Street, Percival Street, Sharp Street East, Canal Road East, Morrison Hill Road, Wan Chai Road, Fleming Road, Lockhart Road, Fenwick Street, Gloucester Road, Harcourt Road, Rodney Street and Drake Street.

Admiralty MTR Station to Upper Braemar Hill: via Drake Street, Tamar Street, Harcourt Road, Cotton Tree Drive slip road, Queensway, Arsenal Street, Lockhart Road, O'Brien Road, Hennessy Road, Fleming Road, Wan Chai Road, Morrison Hill Road, Leighton Road, Hysan Avenue, Sunning Road, Pennington Street, Yee Wo Street, Tung Lo Wan Road, Tai Hang Road, Lai Tak Tsuen Road, Yee King Road, Cloud View Road, Braemar Hill Road and *(Tin Hau Temple Road).

*Timetable**From Upper Braemar Hill**From Admiralty MTR Station**Frequency minutes*

<i>Mondays to Saturdays (Public Holidays excepted)</i>		
6.20 a.m. - 7.20 a.m.	6.50 a.m. - 7.50 a.m.	6
7.20 a.m. - 9.30 a.m.	7.50 a.m. - 10.00 a.m.	4
9.30 a.m. - 11.30 a.m.	10.00 a.m. - 12.00 noon	6
11.30 a.m. - 2.30 p.m.	12.00 noon - 3.00 p.m.	4
2.30 p.m. - 3.30 p.m.	3.00 p.m. - 4.00 p.m.	6
3.30 p.m. - 6.30 p.m.	4.00 p.m. - 7.00 p.m.	4
6.30 p.m. - 9.00 p.m.	7.00 p.m. - 9.30 p.m.	6
9.00 p.m. - 11.30 p.m.	9.30 p.m. - 12.00 midnight	10
<i>Sundays and Public Holidays</i>		
7.00 a.m. - 11.30 p.m.	7.40 a.m. - 12.00 midnight	7/8

*On Mondays to Saturdays, additional journeys will be operated between Wilshire Towers and Admiralty MTR Station at 15-minute frequency between 7.00 a.m. and 10.00 a.m. and between 4.00 p.m. and 7.00 p.m. to meet traffic requirement

Faretable

		<i>Outward</i>			<i>Inward</i>
Sec- tion No.			Sec- tion No.		
1	\$2.00	Upper Braemar Hill/Wilshire Towers	1	\$2.00	Admiralty MTR Station
2	\$2.00	Lai Tak Tsuen	2	\$2.00	Lai Tak Tsuen
		Admiralty MTR Station		80¢	Upper Braemar Hill/Wilshire Towers

Journey Distance

6.6 km

Journey Time

25 minutes

Vehicle Allocation/Carrying Capacity

Public Light Buses 18 × 14 seaters

Minimum number of passengers that can be carried per hour in *each* direction: 210**Hong Kong Island PLB 'Maxicab' Recreation Route No. 26***Route*

Aberdeen to Deep Water Bay: via Nam Ning Street, Chengtu Road, Wu Nam Street, Aberdeen Main Road, Wong Chuk Hang Road, Shouson Hill Road, Shouson Hill Road East, Deep Water Bay Road and Island Road.

Deep Water Bay to Aberdeen: via Island Road, Wong Chuk Hang Road, Aberdeen Main Road, Lok Yeung Street, Chengtu Road and Nam Ning Street.

*Timetable**From Aberdeen**From Deep Water Bay**Frequency
minutes*

*Sundays and Public Holidays during Summer Swimming Season Only
(July to September)
(Weather Permitting)*

7.00 a.m. – 1.40 p.m.

7.15 a.m. – 1.55 p.m.

10

Faretable

\$2.00 per single journey

Journey Distance

5.1 km

Journey Time

13 minutes

Vehicle Allocation/Carrying Capacity

Public Light Buses 3 × 14 seaters

Minimum number of passengers that can be carried per hour in *each* direction: 84**Hong Kong Island PLB 'Maxicab' Route 27***Route*

Ap Lei Chau to Aberdeen: via Wai Fung Street, Ap Lei Chau Main Street, Lee Chi Road, Ap Lei Chau Bridge Road, Aberdeen Main Road, Lok Yeung Street, Chengtu Road and Sai On Street.

Aberdeen to Ap Lei Chau: via Sai On Street, Aberdeen Main Road, Lok Yeung Street, Chengtu Road, Wu Nam Street, Aberdeen Main Road, Ap Lei Chau Bridge Road, Lee Chi Road, Ap Lei Chau Main Street, Ping Nan Street, San Wai Street and Wai Fung Street.

Timetable

<i>From Ap Lei Chau (Main Street)</i>	<i>From Aberdeen</i>	<i>Frequency minutes</i>
<i>Mondays to Saturdays (Public Holidays excepted)</i>		
5.55 a.m. - 9.25 a.m.	6.05 a.m. - 9.35 a.m.	10
9.25 a.m. - 11.25 a.m.	9.35 a.m. - 11.35 a.m.	12
11.40 a.m. - 1.40 p.m.	11.50 a.m. - 1.50 p.m.	10
1.55 a.m. - 3.55 p.m.	2.05 p.m. - 4.05 p.m.	12
3.55 p.m. - 6.55 p.m.	4.05 p.m. - 7.05 p.m.	10
6.55 p.m. - 8.55 p.m.	7.05 p.m. - 9.05 p.m.	12
8.55 p.m. - 11.55 p.m.	9.05 p.m. - 12.05 a.m.	20
<i>Sundays and Public Holidays</i>		
6.55 a.m. - 10.25 a.m.	7.05 a.m. - 10.35 a.m.	10
10.25 a.m. - 8.25 p.m.	10.35 a.m. - 8.35 p.m.	12
8.25 p.m. - 11.45 p.m.	8.35 p.m. - 11.55 p.m.	20

Faretable

90 cents per single journey

Journey Distance

2.3 km

Journey Time

9 minutes

Vehicle Allocation/Carrying Capacity

Public Light Buses 2 × 14 seaters

Minimum number of passengers that can be carried per hour in *each* direction: 84

Hong Kong Island PLB 'Maxicab' Route No. 28

Route

Baguio Villas (North) to Causeway Bay (Yun Ping Road): via Baguio Villas (North) access road, Victoria Road, Sassoon Road, Pok Fu Lam Road, High Street, Bonham Road, Caine Road, Old Bailey Street, Hollywood Road, Wyndham Street, Lower Albert Road, Garden Road, Murray Barracks slip road, Cotton Tree Drive, Kennedy Road, Queen's Road East, Morrison Hill Road, Leighton Road, Hysan Avenue and Yun Ping Road.

Causeway Bay (Yun Ping Road) to Baguio Villas (North): via Yun Ping Road, Kai Chiu Road, Lee Garden Road, Russell Street, Percival Street, Leighton Road, Morrison Hill Road, Queen's Road East, Kennedy Road, Garden Road, Lower Albert Road, Glenealy, Albany Road, Upper Albert Road, Caine Road, Bonham Road, Pok Fu Lam Road, Sassoon Road, Victoria Road, Baguio Villas (Lower) access road, Victoria Road and Baguio Villas (North) access road.

Timetable

<i>From Baguio Villas (North)</i>	<i>From Causeway Bay</i>	<i>Frequency minutes</i>
<i>Mondays to Saturdays (Public Holidays excepted)</i>		
6.30 a.m. - 7.30 a.m.	7.10 a.m. - 8.10 a.m.	15
7.30 a.m. - 10.30 a.m.	8.10 a.m. - 9.50 a.m.	10
10.30 a.m. - 12.30 p.m.	9.50 a.m. - 11.50 a.m.	15
12.30 p.m. - 2.30 p.m.	11.50 a.m. - 3.10 p.m.	10
2.30 p.m. - 4.00 p.m.	3.10 p.m. - 4.40 p.m.	15
4.00 p.m. - 6.50 p.m.	4.40 p.m. - 7.30 p.m.	10
6.50 p.m. - 10.20 p.m.	7.30 p.m. - 11.00 p.m.	15
<i>Sundays and Public Holidays</i>		
7.00 a.m. - 10.15 p.m.	7.45 a.m. - 11.00 p.m.	15

Faretable

<i>Outward</i>		<i>Inward</i>					
<i>Sec- tion No.</i>	<i>Baguio Villas (North)</i>	<i>Sec- tion No.</i>	<i>Causeway Bay</i>	<i>Albert Road</i>	<i>Caine Road Seymour Road</i>	<i>Baguio Villas (Lower) 50¢</i>	<i>Bag- uio Villas (North)</i>
1	\$3.50 High Street	1	\$3.50	Lower	Albert Road		
2	\$3.50 \$1.50 Murray Barracks	2	\$3.50	\$2.00	Caine Road Seymour Road		
3	\$3.50 \$1.50 \$1.00 Causeway Bay	3	\$3.50	\$2.00	\$1.00	Baguio Villas (Lower)	
		4	\$3.50	\$2.00	\$1.00	50¢	Bag- uio Villas (North)

Journey Distance

12.7 km

Journey Time

37 minutes

Vehicle Allocation/Carrying Capacity

Public Light Buses 8 x 14 seaters

Minimum number of passengers that can be carried per hour in *each* direction: 84**Hong Kong Island PLB 'Maxicab' Route No. 29***Route*

Ap Lei Chau (Estate) to Wong Chuk Hang/Grantham Hospital: via Ap Lei Chau access road, Ap Lei Chau Bridge Road, Wong Chuk Hang Road, Nam Long Shan Road, Heung Yip Road, Yip Fat Street and Heung Yip Road (Wong Chuk Hang Road and Grantham Hospital access road during hospital visiting hours)*.

Grantham Hospital/Wong Chuk Hang to Ap Lei Chau (Estate): via (Grantham Hospital access road, Wong Chuk Hang Road, Nam Long Shan Road and Heung Yip Road during hospital visiting hours)*, Heung Yip Road, Wong Chuk Hang Road, Ap Lei Chau Bridge Road, Ap Lei Chau access road.

*(Route extended to and from Grantham Hospital during hospital visiting hours)

Timetable

<i>From Ap Lei Chau (Estate)</i>	<i>From Wong Chuk Hang (Heung Yip Road)</i>	<i>Frequency minutes</i>
<i>Mondays to Saturdays (Public Holidays excepted)</i>		
5.40 a.m. - 6.40 a.m.	5.48 a.m. - 6.48 a.m.	4
6.40 a.m. - 9.10 a.m.	6.48 a.m. - 9.18 a.m.	2
9.10 a.m. - 1.10 p.m.	9.18 a.m. - 1.36 p.m.	3
* 1.10 p.m. - 3.30 p.m.*	1.36 p.m. - 3.40 p.m.*	4
3.30 p.m. - 6.00 p.m.	3.40 p.m. - 6.10 p.m.	2
* 6.00 p.m. - 7.30 p.m.*	* 6.10 p.m. - 7.40 p.m.*	2
7.30 p.m. - 9.30 p.m.	7.40 p.m. - 9.40 p.m.	4
9.30 p.m. - 11.50 p.m.	9.40 p.m. - 12.00 midnight	10
<i>Sundays and Public Holidays</i>		
6.40 a.m. - 8.40 a.m.	6.50 a.m. - 8.50 a.m.	10
8.40 a.m. - 1.30 p.m.	8.50 a.m. - 1.40 p.m.	5
* 1.30 p.m. - 3.30 p.m.*	* 1.40 p.m. - 3.40 p.m.*	5
3.40 p.m. - 5.50 p.m.	3.50 p.m. - 6.00 p.m.	5
* 6.00 p.m. - 7.45 p.m.*	* 6.10 p.m. - 7.55 p.m.*	5
7.50 p.m. - 9.20 p.m.	8.00 p.m. - 9.30 p.m.	6
9.20 p.m. - 11.50 p.m.	9.40 p.m. - 12.00 midnight	10

*Journeys extended to Grantham Hospital via Wong Chuk Hang Road to meet hospital visitors requirements at 12-minute frequency on Mondays to Saturdays and 10-minute on Sundays and Public Holidays

Faretable

<i>Outward</i>		<i>Inward</i>	
<i>Sec- tion No.</i>	<i>Ap Lei Chau (Estate)</i>	<i>Sec- tion No.</i>	<i>Wong Chuk Hang/Grantham Hospital</i>
1	\$1.00 Aberdeen Technical School	1	\$1.00 Ap Lei Chau Bridge (South)
2	\$1.00 50¢ Wong Chuk Hang/ Grantham Hospital	2	\$1.00 50¢ Ap Lei Chau (Estate)

Journey Distance

Ap Lei Chau to Wong Chuk Hang: Outward 3.1 km
Inward 2.4 km
Ap Lei Chau to Grantham Hospital: 2.9 km

Journey Time

Ap Lei Chau to Wong Chuk Hang 6 minutes
Ap Lei Chau to Grantham Hospital 7 minutes

Vehicle Allocation/Carrying Capacity

Public Light Buses 7 × 14 seaters

Minimum number of passengers that can be carried per hour in *each* direction: 420

Hong Kong Island PLB 'Maxicab' Route No. 30*Route*

Causeway Bay to Watford Road: via Paterson Street, Gloucester Road, Percival Street, Lockhart Road, Fenwick Street, Gloucester Road, Harcourt Road, Tamar Street, Drake Street, Rodney Street, Harcourt Road, Cotton Tree Drive slip road, Cotton Tree Drive, Garden Road, Magazine Gap Road, Peak Road, Guildford Road and Watford Road.

Watford Road to Causeway Bay: via Watford Road, Guildford Road, Peak Road, Magazine Gap Road, Garden Road, flyover, Queensway, Rodney Street, Drake Street, Tamar Street, Queensway, Arsenal Street, Lockhart Road, East Point Road, Great George Street and Paterson Street.

Causeway Bay to Admiralty MTR Station (Circular): via Paterson Street, Gloucester Road, Percial Street, Lockhart Road, Fenwick Street, Gloucester Road, Harcourt Road, Rodney Street, Drake Street, Tamar Street, Queensway, Arsenal Street, Lockhart Road, East Point Road, Great George Street and Paterson Street.

Timetable

<i>From Causeway Bay (To Watford Road)</i>	<i>From Watford Road</i>	<i>Frequency minutes</i>
	<i>Mondays to Saturdays (Public Holidays excepted)</i>	
6.30 a.m. - 9.30 a.m.	7.00 a.m. - 10.00 a.m.	10
9.30 a.m. - 12.30 p.m.	10.00 a.m. - 1.00 p.m.	30
12.30 p.m. - 2.30 p.m.	1.00 p.m. - 3.00 p.m.	10
2.30 p.m. - 4.00 p.m.	3.00 p.m. - 4.30 p.m.	30
4.00 p.m. - 6.30 p.m.	4.30 p.m. - 7.00 p.m.	10
	<i>Sundays and Public Holidays</i>	
8.00 a.m. - 6.30 p.m.	8.24 a.m. - 6.54 p.m.	30
	<i>From Causeway Bay to Admiralty MTR Station (Circular)</i>	
	<i>Mondays to Saturdays (Public Holidays excepted)</i>	
9.48 a.m. - 12.28 p.m.		10
2.48 p.m. - 3.58 p.m.		10
7.00 p.m. - 12.20 a.m.		5
	<i>Sundays and Public Holidays</i>	
8.20 a.m. - 7.20 p.m.		10
7.20 p.m. - 12.20 a.m.		5

Faretable

	<i>Outward</i>		<i>Inward</i>
Sec- tion No.		Sec- tion No.	
1	Causeway Bay	1	Watford Road
2	\$1.50 Admiralty MTR Station	2	\$2.50 Admiralty MTR Station
	\$2.50 Watford Road		\$1.50 Causeway Bay

Journey Distance

Causeway Bay to Watford Road 8.1 km

Causeway Bay to Admiralty MTR Station 3.6 km

Journey Time

Causeway Bay to Watford Road 28 minutes

Causeway Bay to Admiralty MTR Station 13 minutes

Vehicle Allocation/Carrying Capacity

Public Light Buses 7 x 14 seaters

Minimum number of passengers that can be carried per hour in each direction: 84

Hong Kong Island PLB 'Maxicab' Route No. 31*Route*

Tin Wan to Causeway Bay (Jaffe Road): via Ka Wo Street, Hing Wo Street, Shek Pai Wan Road, Tin Wan Street, Tin Wan Hill Road, Shek Pai Wan Road, Wah Fu Road, Wah Lam Path, Wah Lok Path, Shek Pai Wan Road, Pok Fu Lam Road, Bonham Road, Caine Road, Upper Albert Road, Garden Road, Flyover, Queensway, Rodney Street, Drake Street, Tamar Street, Queensway, Hennessy Road, Fenwick Street, Lockhart Road, Percival Street and Jaffe Road.

Causeway Bay (Jaffe Road) to Tin Wan: via Jaffe Road, Cannon Street, Gloucester Road, Percival Street, Lockhart Road, Fenwick Street, Gloucester Road, Harcourt Road, Tamar Street, Drake Street, Rodney Street, Harcourt Road, Cotton Tree Drive, Upper Albert Road, Caine Road, Bonham Road, Pok Fu Lam Road, Shek Pai Wan Road, Wah Fu Road, Wah Lam Path, Wah Fu Road, Shek Pai Wan Road, Tin Wan Street, and Ka Wo Street.

Timetable

<i>From Tin Wan</i>	<i>From Causeway Bay</i>	<i>Frequency minutes</i>
6.20 a.m. - 7.20 p.m.	7.07 a.m. - 6.37 p.m.	15
7.20 p.m. - 11.20 p.m.	6.37 p.m. - 12.07 a.m.	5

Faretable

<i>Outward</i>			<i>Inward</i>		
<i>Sec- tion No.</i>			<i>Sec- tion No.</i>		
1	\$3.50	Caine Road/High Street	1	\$3.50	Caine Road (Caritas Centre)
2	\$3.50	\$2.00 Causeway Bay	2	\$3.50	\$2.00 Tin Wan

Journey Distance

13.3 km

Journey Time

40 minutes

Vehicle Allocation/Carrying Capacity

Public Light Buses 6 x 14 seaters (16 on evening service off Route 10)

Minimum number of passengers that can be carried per hour in *each* direction: 56**Hong Kong Island PLB 'Maxicab' Route No. 32***Route*

North Point (Cheung Hong Street) to Central (Lambeth Walk): via Cheung Hong Street, King's Road, Tung Lo Wan Road, Moreton Terrace, Causeway Road, Leighton Road, Morrison Hill Road, Wan Chai Road, (Fleming Road, Lockhart Road, Fenwick Street, Gloucester Road, Harcourt Road, Connaught Road Central, Ice House Street*, Chater Road and Lambeth Walk)**.

Central (Lambeth Walk) to North Point (Cheung Hong Street): via (Lambeth Walk, Cotton Tree Drive slip road, Harcourt Road, Murray Road, Queensway, Rodney Street, Drake Street, Tamar Street, Queensway, Hennessy Road, Fenwick Street, Johnston Road)** Wan Chai Road, Morrison Hill Road, Leighton Road, Pennington Street, Yee Wo Street, Causeway Road, Ngan Mok Street, Lau Li Street, King's Road, North Point Road, Java Road, Kam Hong Street, King's Road, North View Street, Kin Wah Street and Cheung Hong Street.

*On Sundays and Public Holidays, journeys will be operated via Jackson Road instead of Ice House Street

Timetable

<i>From North Point</i>	<i>From Central</i>	<i>Frequency minutes</i>
<i>Mondays to Saturdays (Public Holidays excepted)</i>		
6.30 a.m. – 7.30 a.m.	7.00 a.m. – 8.00 a.m.	15
7.30 a.m. – 9.30 a.m.	8.00 a.m. – 10.00 a.m.	10
9.30 a.m. – 4.30 p.m.	10.00 a.m. – 5.00 p.m.	15
4.30 p.m. – 6.30 p.m.	5.00 p.m. – 7.00 p.m.	10
6.30 p.m. – 11.30 p.m.	7.00 p.m. – 12.00 a.m.	15

Sundays and Public Holidays

7.00 a.m. – 11.00 p.m.	7.30 a.m. – 11.30 p.m.	15
------------------------	------------------------	----

****Short working journeys will be operated from Lambeth Walk to Fleming Road between 10.00 a.m. and 4.00 p.m. on Mondays to Saturdays and on Sundays and Public Holidays to meet traffic requirement**

Faretable

<i>Outward</i>	<i>Section</i>	<i>Inward</i>
Section No. Cheung Hong Street	Section No. Lambeth Walk	
1 \$2.50 Moreton Terrace	1 \$2.50 Morrison Hill Road	
2 \$2.50 \$1.50 Lambeth Walk	2 \$2.50 \$1.50 Cheung Hong Street	

*1.00 for special journeys operating between Lambeth Walk and Fleming Road

Journey Distance

6.4 km

Journey Time

30 minutes

Vehicle Allocation/Carrying Capacity

Public Light Buses 7 × 14 seaters

Minimum number of passengers that can be carried per hour in *each* direction: 84**Hong Kong Island PLB 'Maxicab' Route No. 33***Route*

North Point (Healthy Street East) to Wan Chai (Harbour Road): via Healthy Street East, King's Road, Causeway Road, Irving Street, Pennington Street, Yee Wo Street, Hennessy Road, Tonnacho Road, Lockhart Road, Arsenal Street, flyover, Gloucester Road, Tonnachy Road and Harbour Road.

Wan Chai (Harbour Road) to North Point (Healthy Street East): via Harbour Road, Fleming Road, Lockhart Road, Stewart Road, Hennessy Road, Great George Street, Gloucester Road, Causeway Road, Hing Fat Street, Gordon Road, Electric Road, Java Road, Healthy Street East, King's Road, Model Lane, Tsat Tsz Mui Road and Healthy Street East.

Timetable

<i>From North Point</i>	<i>From Wan Chai</i>	<i>Frequency minutes</i>
<i>Mondays to Saturdays (Public Holidays excepted)</i>		
7.00 a.m. – 8.00 p.m.	7.30 a.m. – 8.30 p.m.	20

Faretable

<i>Outward</i>			<i>Inward</i>		
Section No.			Section No.		
1	Healthy Street East		1	Wan Chai (Harbour Road)	
2	\$2.00	Yee Wo Street	2	\$2.00	Great George Street
	\$1.00	Wan Chai (Harbour Road)		\$1.50	Healthy Street East

Journey Distance

5.1 km

Journey Time

26 minutes

Vehicle Allocation/Carrying Capacity

Public Light Buses 3 × 14 seaters

Minimum number of passengers that can be carried during a peak hour in *each* direction: 42**Hong Kong Island PLB 'Maxicab' Route No. 35***Route*

Aberdeen to Wan Chai: via Nam Ning Street, Chengtu Road, Wu Nam Street, Aberdeen Main Road, Wong Chuk Hang Road, Aberdeen Tunnel, Canal Road flyover, Wong Nai Chung Road, Queen's Road East, Tai Wong Street East, Johnston Road, Landale Street, Queen's Road East and Lun Fat Street.

Wan Chai to Aberdeen: via Lun Fat Street, Johnston Road, Lee Tung Street, Queen's Road East, Wong Nai Chung Road, Canal Road flyover, Aberdeen Tunnel, Wong Chuk Hang Road, Aberdeen Main Road, Lok Yeung Street, Chengtu Road, Sai On Street, Aberdeen Main Road, Aberdeen Reservoir Road, Yue Kwong Road, Yue Hong Street, Yue Kwong Road, Aberdeen Reservoir Road, Aberdeen Main Road, Lok Yeung Street, Chengtu Road and Nam Ning Street.

Timetable

<i>From Aberdeen</i>	<i>From Wan Chai</i>	<i>Frequency minutes</i>
6.30 a.m. - 10.15 a.m.	6.40 a.m. - 10.40 a.m.	7/8
10.15 a.m. - 4.15 p.m.	10.40 a.m. - 4.40 p.m.	10
4.15 p.m. - 10.00 p.m.	4.40 p.m. - 10.10 p.m.	7/8

Faretable

\$3.00 per single journey

Journey Distance

8.2 km

Journey Time

26 minutes

Vehicle Allocation/Carrying Capacity

Public Light Buses 7 × 14 seaters

Minimum number of passengers that can be carried per hour in *each* direction: 112

2. General

All passengers are subject to the conditions contained in the Road Traffic (Public Omnibus, Public Light Bus and Public Car) Regulations, Chapter 200 of the Revised Edition 1977.

3. Routes

All routes are specified routes as shown in the Schedule of Services.

4. Timetables

All timetables have been approved as shown in the Schedule of Services.

5. Faretables

The scale of fares have been determined as follows:—

(1) Single fare. The maximum single fare for each route or section of a route, shall be as indicated in the respective Schedules which have been based on the authorized Scale of Fares as follows:—

<i>Journey distance not exceeding km</i>	<i>Maximum single fare (\$)</i>
2	0.80
3	1.00
5	1.50
8	2.50
11	3.00
15	3.50
20	4.50

(2) Concession fares

- (a) Children below the age of four years, if accompanied by an adult and not occupying a seat, shall be carried free of charge. Not more than two children shall be carried free of charge by any one adult.
- (b) Half fares for students and children under 12 may be applied at the discretion of the operator.

6. Carriage of Goods

(Regulation 21 of the Road Traffic (Public Omnibus, Public Light Bus and Public Car) Regulations)

(1) On any public light bus route, a passenger may carry free of charge a package or packages of a total weight not exceeding ten pounds (4.5 kg) and a total volume not exceeding three cubic feet (0.85m³) so long as such package or packages may be safely or conveniently carried.

(2) No goods of a dangerous or offensive nature or such as would cause inconvenience or discomfort to passengers shall be carried.

(3) No goods shall be carried unless they are securely wrapped and crated and can lawfully, safely and conveniently be carried on the vehicle.

II. KOWLOON PLB 'MAXICAB' ROUTE**Kowloon PLB 'Maxicab' Route No. 1****Route**

Tsim Sha Tsui MTR Station to Tsim Sha Tsui East (Circular): via Haiphong Road, Humphreys Avenue, Carnarvon Road, Cornwall Avenue, Mody Road, unnamed road, Mody Lane, Salisbury Road, New World Centre, Salisbury Road, Star Ferry Concourse, Salisbury Road, Hankow Road and Haiphong Road.

Timetable

<i>From Tsim Sha Tsui MTR Station</i>	<i>Frequency minutes</i>
7.00 a.m. – 8.20 a.m.	8
8.20 a.m. – 10.20 a.m.	3
*10.20 a.m. – 7.30 p.m.	8
7.30 p.m. – 10.30 p.m.	10

*During the period (10.20 a.m. to 7.30 p.m.) daily, additional journey are operated between Star Ferry bus terminus and Tsim Sha Tsui East via Salisbury Road, Mody Lane, Mody Road, unnamed road, Science Museum Road, Granville Road, Chatham Road, Mody Road, unnamed road, Mody Lane, Salisbury Road and Star Ferry bus terminus at a basic frequency of 4 minutes

Faretable

\$1.00 per single journey

Journey Distance

3.1 km

*3.8 km (from Star Ferry Concourse to Tsim Sha Tsui East (Circular))

Journey Time

15 minutes

Vehicle Allocation/Carrying Capacity

Public Light Buses 8 × 14 seaters

Minimum number of passengers that can be carried per peak hour in *each* direction: 280

Kowloon PLB 'Maxicab' Route No. 2*Route*

Hung Hom to Nam Shan Estate: via Tak Man Street, Dock Street, Bulkeley Street, Marsh Street, Wuhu Street, Ma Tau Wai Road, San Lau Street, Chatham Road N., Ma Tau Wai Road, Ma Tau Chung Road, Fu Ning Street, Argyle Street, Lomond Road, Prince Edward Road, Embankment Road, Boundary Street, Tai Hang Tung Road and Lung Chu Street.

Nam Shan Estate to Hung Hom: via Lung Chu Street, Tai Hang Tung Road, Boundary Street, roundabout, Argyle Street, Fu Ning Street, Shing Tak Street, Ma Tau Chung Road, Ma Tau Wai Road, Chatham Road N., Pak Kung Street, Ma Tau Wai Road, Wuhu Street, Tak Man Street, Man Tai Street, Man Siu Street and Tak Man Street.

*Timetable**From Hung Hom**From Nam Shan Estate*

*Frequency
minutes*

*Mondays to Saturdays
(Public Holidays Excepted)*

6.45 a.m. – 9.45 a.m.	6.25 a.m. – 9.25 a.m.	7/8
9.45 a.m. – 11.45 a.m.	9.25 a.m. – 11.25 a.m.	12
11.45 a.m. – 2.15 p.m.	11.25 a.m. – 1.55 p.m.	10
2.15 p.m. – 4.15 p.m.	1.55 p.m. – 3.55 p.m.	12

<i>From Hung Hom</i>	<i>From Nam Shan Estate</i>	<i>Frequency minutes</i>
<i>Mondays to Saturdays (Public Holidays Excepted)</i>		
4.15 p.m. - 7.45 p.m.	3.55 p.m. - 7.25 p.m.	7.8
7.45 p.m. - 10.45 p.m.	7.25 p.m. - 10.25 p.m.	15
<i>Sundays and Public Holidays</i>		
7.45 a.m. - 10.45 a.m.	7.30 a.m. - 10.30 a.m.	12
10.45 a.m. - 7.45 p.m.	10.30 a.m. - 7.30 p.m.	10
7.45 p.m. - 10.15 p.m.	7.30 p.m. - 10.00 p.m.	15

Faretable

<i>Outward</i>		<i>Inward</i>	
Sec- tion No.	Nam Shan Estate	Sec- tion No.	Hung Hom
1	\$2.00 Prince Edward Road/Junction Road	1	\$2.00 Ma Tau Wai Road; Ma Tau Chung Road (Ma Tau Wai Estate)
2	\$2.00 \$1.00	2	\$2.00 \$1.00

Journey Distance

6.2 km

Journey Time

25 minutes

Vehicle Allocation/Carrying Capacity

Public Light Buses 8 x 14 seaters

Minimum number of passengers that can be carried per peak hour in *each* direction: 112**Kowloon PLB 'Maxicab' Route No. 3****Route**

Tsim Sha Tsui (Hankow Road) to Tai Tung Sun Chuen: via Hankow Road, Peking Road, Kowloon Park Drive, Canton Road, Jordan Road, Canton Road, Public Square Street, Reclamation Street, Mong Kok Road, Anchor Street, Ash Street, Fuk Tsun Street, Ivy Street, Tai Ching Street and Tai Tsun Street.

Tai Tung Sun Chuen to Tsim Sha Tsui (Hankow Road): via Tai Tsun Street, Tai Kok Tsui Road, Fuk Tsun Street, Mong Kok Road, Shanghai Street, Jordan Road, Canton Road, Salisbury Road and Hankow Road.

Timetable

<i>From Tsim Sha Tsui</i>	<i>From Tai Tung Sun Chuen</i>	<i>Frequency minutes</i>
<i>Mondays to Saturdays (Public Holidays Excepted)</i>		
7.02 a.m. - 8.32 a.m.	6.30 a.m. - 9.00 a.m.	10
8.32 a.m. - 11.32 a.m.	9.00 a.m. - 12.00 noon	15
11.32 a.m. - 1.32 p.m.	12.00 noon - 2.00 p.m.	20
1.32 p.m. - 4.02 p.m.	2.00 p.m. - 4.30 p.m.	15
4.02 p.m. - 6.32 p.m.	4.30 p.m. - 7.00 p.m.	10
6.32 p.m. - 7.32 p.m.	7.00 p.m. - 8.00 p.m.	15
7.32 p.m. - 10.52 p.m.	8.00 p.m. - 10.22 p.m.	20
<i>Sundays and Public Holidays</i>		
8.32 a.m. - 10.47 p.m.	8.00 a.m. - 10.15 p.m.	15

Faretable

\$1.50 per single journey

Journey Distance

Outward 4.0 km (2.5 miles)

Inward 4.6 km (2.9 miles)

Journey Time

Outward 22 minutes

Inward 28 minutes

Vehicle Allocation/Carrying Capacity

Public Light Buses 6 × 14 seaters

Minimum number of passengers that can be carried per peak hour in *each* direction: 84

Kowloon PLB 'Maxicab' Route No. 4*Route*

Tsim Sha Tsui (Hankow Road) to Yau Yat Chuen: via Hankow Road, Peking Road, Kowloon Park Drive, Canton Road, Ferry Street, Tong Mei Road, Mong Kok Road, Tung Choi Street, Argyle Street, Sai Yee Street, Bute Street, Mong Kok Station, Bute Street, Sai Yee Street, Boundary Street, Tai Hang Tung Road, Tat Chee Avenue, Peony Road and Begonia Road.

Yau Yat Chuen to Tsim Sha Tsui (Hankow Road): via Begonia Road, Tat Chee Avenue, Tai Hang Tung Road, Boundary Street, Knight Street, Prince Edward Road, Sai Yee Street, Bute Street, Mong Kok Station, Bute Street, Sai Yee Street, Argyle Street, Yim Po Fong Street, Waterloo Road, Ferry Street, Canton Road, Salisbury Road and Hankow Road.

***Yau Yat Chuen to Argyle MTR Station (Circular):** via Begonia Road, Tat Chee Avenue, Tai Hang Tung Road, Boundary Street, Knight Street, Prince Edward Road, Sai Yee Street, Bute Street, Mong Kok Station, Bute Street, Sai Yee Street, Mong Kok Road, Sai Yeung Choi Street, Argyle Street, Sai Yee Street, Boundary Street, Tai Hang Tung Road, Tat Chee Avenue, Peony Road and Begonia Road.

Timetable

<i>From Tsim Sha Tsui</i>	<i>From Yau Yat Chuen</i>	<i>Frequency minutes</i>
<i>Mondays to Saturdays (Public Holidays Excepted)</i>		
7.45 a.m. – 9.45 a.m.	7.30 a.m. – 9.30 a.m.	20
4.45 p.m. – 7.15 p.m.	4.30 p.m. – 7.00 p.m.	20
*From Yau Yat Chuen to Argyle MTR Station (Circular)		

Timetable

<i>From Tsim Sha Tsui</i>	<i>From Yau Yat Chuen</i>	<i>Frequency minutes</i>
<i>Mondays to Saturdays (Public Holidays Excepted)</i>		
10.00 a.m. – 4.25 p.m.		25
7.30 p.m. – 9.30 p.m.		25
<i>Sundays and Public Holidays</i>		
10.00 a.m. – 9.30 p.m.		25

Faretable

\$2.50 per single journey Tsim Sha Tsui (Hankow Road) to Yau Yat Chuen

*\$1.00 per single journey Yau Yat Chuen to Argyle MTR Station (Circular)

Journey Distance

Outward 5.7 km } Tsim Sha Tsui (Hankow Road) to Yau Yat Chuen
 Inward 6.9 km }
 *5.3 km Yau Yat Chuen to Argyle MTR Station (Circular)

Journey Time

Outward 23 minutes } Tsim Sha Tsui (Hankow Road) to Yau Yat Chuen
 Inward 29 minutes }
 *23 minutes Yau Yat Chuen to Argyle MTR Station (Circular)

Vehicle Allocation/Carrying Capacity

Public Light Buses 3 x 14 seaters
 Minimum number of passengers that can be carried per peak hour in each direction: 42

Kowloon PLB 'Maxicab' Route No. 6*Route*

Wong Po Sun Tsuen to Tsim Sha Tsui (Hankow Road): via (*Dyer Avenue, Dock Street, Tak Man Street, Man Tai Street, Man Siu Street), Tak Man Street Dock Street, Bulkeley Street, Ming On Street, Baker Street, Gillies Avenue, Cheong Wan Road, Austin Road, Canton Road, Kowloon Park Drive, Salisbury Road, Hankow Road.

Tsim Sha Tsui (Hankow Road) to Wong Po Sun Tsuen: via Hankow Road, Peking Road, Kowloon Park Drive, Canton Road, Austin Road, Cheong Wan Road, On Wan Road, Cheong Wan Road, Gillies Avenue, Wuhu Street, Tak Man Street, Man Tai Street, Man Siu Street, Tak Man Street, (*Dock Street and Dyer Avenue).

Timetable

<i>From Wong Po Sun Chuen</i>	<i>From Tsim Sha Tsui</i>	<i>Frequency minutes</i>
<i>Mondays to Saturdays (Public Holidays Excepted)</i>		
6.30 a.m. - 10.00 a.m.	6.45 a.m. - 10.15 a.m.	6
*10.00 a.m. - 12.00 noon	*10.15 a.m. - 12.15 p.m.	10
12.00 noon - 2.00 p.m.	12.15 p.m. - 2.15 p.m.	8
* 2.00 p.m. - 4.00 p.m.	* 2.15 p.m. - 4.15 p.m.	10
4.00 p.m. - 8.00 p.m.	4.15 p.m. - 8.15 p.m.	6
8.00 p.m. - 11.15 p.m.	8.15 p.m. - 11.30 p.m.	15
<i>Sundays and Public Holidays</i>		
7.20 a.m. - 10.20 a.m.	7.30 a.m. - 10.30 a.m.	15
*10.20 a.m. - 8.20 p.m.	*10.30 a.m. - 8.30 p.m.	10
8.20 p.m. - 11.20 p.m.	8.30 p.m. - 11.30 p.m.	15

*Journey will be extended to Tai Wan Shan Swimming Pool

Faretable

*1.50 per single journey

Journey Distance

4.1 km (2.5 miles)

Journey Time

15 minutes. Average speed

Vehicle Allocation/Carrying Capacity

Public Light Buses 6 x 14 seaters
 Minimum number of passengers that can be carried per peak hour in each direction: 140

Kowloon PLB 'Maxicab' Route No. 7*Route*

Kowloon City (Wyler Garden) to Tsim Sha Tsui East (Circular): via Wai King Street, Kwei Chow Street, To Kwa Wan Road, Ma Tau Wai Road, Gillies Avenue, San Wai Street, Chatham Road North, Chatham Road South, Cameron Road, Carnarvon Road, Nathan Road, Salisbury Road, Mody Lane, Mody Road, unnamed road, Mody Road, Mody Lane, Salisbury Road, Chatham Road South, Cheong Wan Road, Hong Tai Path, Hong Chong Road, Chatham Road North, Ma Tau Wai Road, Chi Kiang Street, To Kwa Wan Road, San Ma Tau Street and Wai King Street.

Timetable

<i>From Kowloon City (Wyler Garden)</i>	<i>Frequency minutes</i>
<i>Mondays to Saturdays (Public Holidays Excepted)</i>	
7.00 a.m. - 10.00 a.m.	7:8
10.00 a.m. - 12.00 noon	12
12.00 noon - 4.30 p.m.	10
4.30 p.m. - 7.30 p.m.	7:8
7.30 p.m. - 10.30 p.m.	12
<i>Sundays and Public Holidays</i>	
8.00 a.m. - 11.00 a.m.	10
11.00 a.m. - 8.00 p.m.	7:8
8.00 p.m. - 10.00 p.m.	12

Faretable

\$1.50 per single journey

(Kowloon City (Wyler Garden) to Tsim Sha Tsui East—\$1.50)

(Tsim Sha Tsui East to Kowloon City (Wyler Garden)—\$1.50)

Journey Distance

9.2 km

(Kowloon City (Wyler Garden) to Tsim Sha Tsui East—4.5 km)

(Tsim Sha Tsui East to Kowloon City (Wyler Garden)—4.7 km)

Journey Time

40 minutes

(Kowloon City (Wyler Garden) to Tsim Sha Tsui East—22 minutes)

(Tsim Sha Tsui East to Kowloon City (Wyler Garden)—18 minutes)

Vehicle Allocation/Carrying Capacity

Public Light Buses 6 × 14 seaters

Minimum number of passengers that can be carried per peak hour in *each* direction: 114

Kowloon PLB 'Maxicab' Route No. 8*Route*

Tsim Sha Tsui (Hankow Road) to Ho Man Tin Estate: via Hankow Road, Peking Road, Ashley Road, Middle Road, Kowloon Park Drive, Salisbury Road, Chatham Road S., Cheong Wan Road, On Wan Road, Cheong Wan Road, Gillies Avenue, Wuhu Street, Ma Tau Wei Road, Fat Kwong Street, Chung Hau Street, Fat Kwong Street, Sheung Foo Street, Sheung Shing Street, Sheung Lok Street and Sheung Wo Street.

Ho Man Tin Estate to Tsim Sha Tsui (Hankow Road): via Sheung Wo Street, Sheung Lok Street, Sheung Shing Street, Sheung Foo Street, Fat Kwong Street, Chung Hau Street, Fat Kwong Street, Ma Tau Wai Road, Wuhu Street, Dock Street, Bulkeley Street, Ming On Street, Baker Street,

Gillies Avenue, Cheong Wan Road, On Wan Road, Cheong Wan Road, Chatham Road S., Mody Road, unnamed road, Mody Road, Mody Lane, Salisbury Road, Nathan Road, Middle Road and Hankow Road.

Timetable

<i>From Tsim Sha Tsui</i>	<i>From Ho Man Tin Estate</i>	<i>Frequency minutes</i>
<i>Mondays to Saturdays (Public Holidays Excepted)</i>		
7.00 a.m. - 10.00 a.m.	6.30 a.m. - 9.30 a.m.	10
10.00 a.m. - 12.00 noon	9.30 a.m. - 11.30 a.m.	15
12.00 noon - 2.00 p.m.	11.30 a.m. - 1.30 p.m.	12
2.00 p.m. - 4.30 p.m.	1.30 p.m. - 4.00 p.m.	15
4.30 p.m. - 8.00 p.m.	4.00 p.m. - 7.30 p.m.	10
8.00 p.m. - 11.00 p.m.	7.30 p.m. - 10.30 p.m.	15
<i>Sundays and Public Holidays</i>		
8.30 a.m. - 10.30 p.m.	8.00 a.m. - 10.00 p.m.	12

Faretable

<i>Outward</i>			<i>Inward</i>		
<i>Sec- tion No.</i>			<i>Sec- tion No.</i>		
1	\$2.50	Ma Tau Wai Road	1	\$2.50	Ma Tau Wai Road
2	\$2.50	\$1.50 Ho Man Tin Estate	2	\$2.50	\$1.50 Tsim Sha Tsui

Journey Distance

7.0 km

Journey Time

32 minutes

Vehicle Allocation/Carrying Capacity

Public Light Buses 8 x 14 seaters

Minimum number of passengers that can be carried per peak hour in each direction: 84

Kowloon PLB 'Maxicab' Route No. 9*Route*

Upper Pak Tin Estate to Shek Kip Mei MTR Station (Circular): via Pak Wan Street, Pak Tin Street, Berwick Street, Shek Kip Mei Street, Woh Chai Street, Wai Chi Street, Nam Cheong Street and Pak Wan Street.

Timetable

<i>From Shek Kip Mei MTR Station</i>	<i>Frequency minutes</i>
6.30 a.m. - 10.18 a.m.	4
10.18 a.m. - 4.24 p.m.	3
4.24 p.m. - 10.36 p.m.	4

Faretable

80¢ per single journey

Journey Distance

2.1 km (1.3 miles)

Journey Time

10 minutes

Vehicle Allocation/Carrying Capacity

Public Light Buses 3 x 14 seaters (Supplemented by 2 vehicles off Kowloon PLB 'Maxicab' Route No. 10 during off-peak)

Minimum number of passengers that can be carried per peak hour in *each* direction: 280**Kowloon PLB 'Maxicab' Route No. 10***Route***Nam Shan Estate to Sham Shui Po Ferry:** via Lung Chu Street, Tai Hang Tung Road, Woh Chai Street, Shek Kip Mei Street, Un Chau Street, Tonkin Street, Lai Chi Kok Road and Yen Chow Street.**Sham Shui Po Ferry to Nam Shan Estate:** via Yen Chow Street, Yee Kuk Street, Lai Chi Kok Road, Tonkin Street, Castle Peak Road, Tai Po Road, Pak Tin Street, Pak Wan Street, Nam Cheong Street, Tai Hang Sai Road and Lung Chu Street.*Timetable*

<i>From Nam Shan Estate</i>	<i>From Sham Shui Po Ferry</i>	<i>Frequency minutes</i>
7.10 a.m. - 9.55 a.m.	7.15 a.m. - 10.00 a.m.	15
9.55 a.m. - 3.55 p.m.	10.00 a.m. - 4.00 p.m.	20
3.55 p.m. - 6.25 p.m.	4.00 p.m. - 6.30 p.m.	15
6.25 p.m. - 7.45 p.m.	6.30 p.m. - 8.10 p.m.	20

Faretable

\$1.00 per single journey

Journey Distance

Outward 3.5 km

Inward 4.2 km

Journey Time

Outward 18 minutes

Inward 20 minutes

Vehicle Allocation/Carrying Capacity

Public Light Buses 3 x 14 seaters

Minimum number of passengers that can be carried per peak hour in *each* direction: 56**Kowloon PLB 'Maxicab' Route No. 11M***Route***Cheung Sha Wan MTR Station to So Uk (Circular):** via Cheung Sha Wan MTR Station, Cheung Sha Wan Road, Tonkin Street, Un Chau Street, Hing Wah Street, Po On Road, Cheung Fat Street, Lilac Street, Larkspur Street, Orchid Street, Lilac Street, Cheung Fat Street, Po On Road, Hing Wah Street, Cheung Sha Wan Road, Cheung Sha Wan MTR Station.*Timetable*

	<i>Frequency minutes</i>
<i>Mondays to Saturdays</i> (Public Holidays Excepted)	
6.30 a.m. - 7.00 a.m.	6
7.00 a.m. - 10.00 a.m.	4/5
10.00 a.m. - 4.00 p.m.	6

Timetable

	<i>Frequency</i> minutes
<i>Mondays to Saturdays</i> (Public Holidays Excepted)	
4.00 p.m. – 8.00 p.m.	4;5
8.00 p.m. – 10.40 p.m.	8
<i>Sundays and Public Holidays</i>	
8.00 a.m. – 10.00 p.m.	6

Faretable

80¢ (So Uk to Cheung Sha Wan MTR Station)

80¢ (Cheung Sha Wan MTR Station to So Uk)

Journey Distance

3.4 km (So Uk to Cheung Sha Wan MTR Station 1.4 km)

(Cheung Sha Wan MTR Station to So Uk 2 km)

Journey Time

16 minutes (So Uk to Cheung Sha Wan MTR Station 7 minutes)

(Cheung Sha Wan MTR Station to So Uk 9 minutes)

Vehicle Allocation/Carrying Capacity

Public Light Buses 4 × 14 seaters

Minimum number of passengers that can be carried per peak hour in *each* direction: 186**Kowloon PLB 'Maxicab' Route No. 12***Route*

Pak Tin to Tai Tung Sun Chuen: via Pak Wan Street, Pak Tin Street, Nam Cheong Street, Tai Hang Sai Street, Tai Hang Tung Road, Boundary Street, Knight Street, Prince Edward Road, Sai Yee Street, Bute Street, Mongkok Station, Bute Street, Sai Yee Street, Argyle Street, Portland Street, Mong Kok Road, Anchor Street, Ash Street, Fuk Tsun Street, Ivy Street, Tai Ching Street and Tai Tsun Street.

Tai Tung Sun Chuen to Pak Tin: via Tai Tsun Street, Tai Kok Tsui Road, Fuk Tsun Street, Mong Kok Road, Nathan Road, Fife Street, Tung Choi Street, Argyle Street, Sai Yee Street, Bute Street, Mong Kok Station, Bute Street, Sai Yee Street, Boundary Street, Tai Hang Tung Road, Tai Hang Sai Street, Nam Cheong Street, Pak Tin Street and Pak Wan Street.

Timetable

<i>From Pak Tin</i>	<i>From Tai Tung Sun Chuen</i>	<i>Frequency</i> minutes
5.50 a.m. – 6.50 a.m.	6.00 a.m. – 7.00 a.m.	15
6.50 a.m. – 10.02 a.m.	7.00 a.m. – 10.12 a.m.	8
10.02 a.m. – 12.02 p.m.	10.12 a.m. – 12.12 p.m.	15
12.02 p.m. – 2.02 p.m.	12.12 p.m. – 2.12 p.m.	10
2.02 p.m. – 4.02 p.m.	2.12 p.m. – 4.12 p.m.	15
4.02 p.m. – 8.10 p.m.	4.12 p.m. – 8.20 p.m.	8
8.10 p.m. – 11.40 p.m.	8.20 p.m. – 11.50 p.m.	15

Faretable

<i>Outward</i>		<i>Inward</i>	
Sec- tion No.	Pak Tin	Sec- tion No.	Tai Tung Sun Chuen
1	\$2.00 Mong Kok (Argyle Street/ Fife Street)	1	\$2.00 Mong Kok (Argyle Street/Fife Street)
2	\$2.00 Tai Tung Sun Chuen	2	\$2.00 Pak Tin

Journey Distance

5.4 km

Journey Time

26 minutes

Vehicle Allocation/Carrying Capacity

Public Light Buses 8 × 14 seaters

Minimum number of passengers that can be carried per hour in *each* direction: 112**Kowloon PLB 'Maxicab' Route No. 13***Route*

Kowloon Tong (Marconi Road) to Hung Hom Ferry: via Marconi Road, Broadcast Drive, Junction Road, Prince Edward Road, Lomond Road, Argyle Street, Tin Kwong Road, Ma Tau Wai Road, Sheung Heung Road, To Kwa Wan Road, Ma Tau Wai Road, Wuhu Street, Dock Street, Bulkeley Street, Ming On Street, Baker Street, and Gillies Avenue.

Hung Hom Ferry to Kowloon Tong (Marconi Road): via Gillies Avenue, Wuhu Street, Ma Tau Wai Road, To Kwa Wan Road, Ma Tau Kok Road, Pau Chung Street, Ma Hang Chung Road, Tin Kwong Road, Argyle Street, Lomond Road, Prince Edward Road, Junction Road, Broadcast Drive and Marconi Road.

Timetable

<i>From Kowloon Tong</i>	<i>From Hung Hom Ferry</i>	<i>Frequency minutes</i>
<i>Mondays to Saturdays (Public Holidays Excepted)</i>		
7.30 a.m. – 9.30 a.m.	7.00 a.m. – 10.00 a.m.	7/8
9.30 a.m. – 11.30 a.m.	10.00 a.m. – 12.00 noon	15
11.30 a.m. – 2.30 p.m.	12.00 noon – 2.00 p.m.	7/8
2.30 p.m. – 4.30 p.m.	2.00 p.m. – 4.00 p.m.	15
4.30 p.m. – 7.30 p.m.	4.00 p.m. – 8.00 p.m.	7/8
7.30 p.m. – 10.30 p.m.	8.00 p.m. – 10.00 p.m.	15
<i>Sundays and Public Holidays</i>		
8.30 a.m. – 10.30 p.m.	8.00 a.m. – 10.00 p.m.	15

Faretable

<i>Outward</i>			<i>Inward</i>		
<i>Sec- tion</i>			<i>Sec- tion</i>		
No. Kowloon Tong			No. Hung Hom Ferry		
1 \$2.00	Ma Tau Wai Road		1 \$2.00	Ma Hang Chung Road	
2 \$2.00	\$1.00	Hung Hom Ferry	2 \$2.00	\$1.00	Kowloon Tong

Journey Distance

Outward 5.3 km (3.3 miles)

Inward 6.3 km (3.9 miles)

Journey Time

25 minutes

Vehicle Allocation/Carrying Capacity

Public Light Buses 8 × 14 seaters

Minimum number of passengers that can be carried per peak hour in *each* direction: 112

Kowloon PLB 'Maxicab' Route No. 14*Route*

Lok Fu to Hong Kong Airport: via Wang Tau Hom East Road, Fu Mei Street East, Heng Lam Street, Fung Mo Street, Tung Tau Tsuen Road, Tung Tsing Road, Lok Sin Road, Kai Tak Road, Nga Tsin Wai Road, Fuk Lo Tsuen Road, Prince Edward Road West, roundabout, Ma Tau Chung Road, slip road, Olympic Avenue and Airport Arrival level.

Hong Kong Airport to Lok Fu: via Olympic Avenue, Sung Wong Toi Road, Ma Tau Chung Road, roundabout, Prince Edward Road West, Grampian Road, Nga Tsin Wai Road, Ta Ku Ling Road, Lok Sin Road, Tung Lung Road, Tung Wor Road, Tung Lung Road, Tung Tau Tsuen Road, Fung Mo Street, Heng Lam Street, Fu Mei Street East, Wang Tau Hom East Road, Fu Mei Street, Fu Yue Street, Wang Tau Hom North Road, Wang Tau Hom East Road.

Timetable

<i>From Lok Fu</i>	<i>From Hong Kong Airport</i>	<i>Frequency minutes</i>
<i>Mondays to Saturdays (Public Holidays Excepted)</i>		
7.00 a.m. - 10.00 a.m.	7.15 a.m. - 10.15 a.m.	12
10.00 a.m. - 4.15 p.m.	10.15 a.m. - 4.30 p.m.	15
4.15 p.m. - 7.15 p.m.	4.30 p.m. - 7.30 p.m.	12
7.15 p.m. - 10.35 p.m.	7.30 p.m. - 10.50 p.m.	20
<i>Sundays and Public Holidays</i>		
7.30 a.m. - 11.30 a.m.	7.45 a.m. - 11.45 a.m.	15
11.30 a.m. - 7.30 p.m.	11.45 a.m. - 7.45 p.m.	12
7.30 p.m. - 10.30 p.m.	7.45 p.m. - 10.45 p.m.	20

Faretable

\$1.50 per single journey

Journey Distance

Outward 3.6 km

Inward 3.8 km

Journey Time

Outward 15 minutes

Inward 18 minutes

Vehicle Allocation/Carrying Capacity

Public Light Buses 3 x 14 seaters

Minimum number of passengers that can be carried per peak hour in each direction: 70

Kowloon PLB 'Maxicab' Route No. 15*Route*

Kai Tak Airport Passenger Terminal to Air Cargo Terminal (Circular): via Airport Service Road by way of Dairy Farm, HAEC Building, Cathay Pacific Airways Limited, HACTL Building, Cathay Pacific Airways Limited, HAEC Building, Dairy Farm and Airport Passenger Terminal.

***Kowloon City Ferry to Air Cargo Terminal:** via San Ma Tau Street, To Kwa Wan Road, Sung Wong Toi Road, Olympic Avenue, Airport Passenger Terminal and Airport Service Road by way of Dairy Farm, HAEC Building, Cathay Pacific Airways Limited and HACTL Building.

***Air Cargo Terminal to Kowloon City Ferry:** via Airport Service Road by way of HACTL Building, Cathay Pacific Airways Limited, HAEC Building, Dairy Farm, Airport Passenger Terminal, Olympic Avenue, Sung Wong Toi Road, To Kwa Wan Road and San Ma Tau Street.

Timetable

*From Airport Passenger Terminal to
Air Cargo Terminal (Circular)* *Frequency
minutes*

*Mondays to Saturdays
(Public Holidays Excepted)*

6.30 a.m. - 7.30 a.m.	15
7.30 a.m. - 10.06 a.m.	12
10.06 a.m. - 11.36 a.m.	15
12.15 p.m. - 3.30 p.m.	15
3.30 p.m. - 5.54 p.m.	12
6.45 p.m. - 11.45 p.m.	15

Sundays and Public Holidays

7.00 a.m. - 11.30 a.m.	15
12.30 p.m. - 6.00 p.m.	15
7.00 p.m. - 11.45 p.m.	15

*From Kowloon City Ferry to Air Cargo Terminal

From Kowloon City Ferry *From Air Cargo Terminal* *Frequency
minutes*

*Mondays to Saturdays
(Public Holidays Excepted)*

7.30 a.m. - 10.00 a.m.	7.45 a.m. - 10.15 a.m.	30
4.15 p.m. - 6.45 p.m.	4.30 p.m. - 7.00 p.m.	30

*Faretable***Outward***Inward*

Sec- tion No.			Sec- tion No.		
1	\$1.50	Airport Passenger Terminal	1	\$1.50	Airport Passenger Terminal
2	\$1.50	\$1.00 Air Cargo Terminal	2	\$1.50	\$1.00 Kowloon City Ferry

Circular operation between Air Cargo Terminal and Airport Passenger Terminal at a fare of \$1.00 per single journey

Journey Distance

Airport Passenger Terminal—Air Cargo Terminal	2.6 km
Kowloon City Ferry—Air Cargo Terminal	4.8 km

Journey Time

Airport Passenger Terminal—Air Cargo Terminal	6 minutes
Kowloon City Ferry—Air Cargo Terminal	13 minutes

Vehicle Allocation/Carrying Capacity

Public Light Buses 2 × 14 seaters

Minimum number of passengers that can be carried per peak hour in *each* direction: 98

Kowloon PLB 'Maxicab' Route No. 16*Route*

Jats Incline (Choi Wan Estate) to Ping Shek Estate (Circular): via Ngau Chi Wan Street, Jats Incline, Clear Water Bay Road, Lung Cheung Road, Clear Water Bay Road, Fung Shing Street and Ngau Chi Wan Street.

Timetable

<i>From Jats Incline</i>	<i>Frequency minutes</i>
<i>Mondays to Saturdays (Public Holidays Excepted)</i>	
6.00 a.m. - 7.00 a.m.	3
7.00 a.m. - 10.00 a.m.	2
10.00 a.m. - 12.00 noon	4
12.00 noon - 4.00 p.m.	3
4.00 p.m. - 8.00 p.m.	2
8.00 p.m. - 12.00 midnight	4
<i>Sundays and Public Holidays</i>	
7.00 a.m. - 12.00 midnight	3

Faretable

80 cents per single journey
 (From Jats Incline to Ping Shek Estate—80 cents)
 (From Ping Shek Estate to Jats Incline—80 cents)

Journey Distance

2.7 km
 (From Jats Incline to Ping Shek Estate—1.3 km)
 (From Ping Shek Estate to Jats Incline—1.4 km)

Journey Time

12 minutes
 (From Jats Incline (Choi Wan Estate) to Ping Shek Estate—6 minutes)
 (From Ping Shek Estate to Jats Incline (Choi Wan Estate)—6 minutes)

Vehicle Allocation/Carrying Capacity

Public Light Buses 8 x 14 seaters
 Minimum number of passengers that can be carried per peak hour in *each* direction: 420

Kowloon PLB 'Maxicab' Route No. 18*Route*

Wong Tai Sin (North) to Tsz Wan Shan (North): via Upper Wong Tai Sin Estate access road, Sha Tin Pass Road and Tsz Wan Shan Road.

Tsz Wan Shan (North) to Wong Tai Sin (North): via Tsz Wan Shan Road, Sha Tin Pass Road and Upper Wong Tai Sin Estate access road.

Timetable

<i>From Wong Tai Sin (North)</i>	<i>From Tsz Wan Shan (North)</i>	<i>Frequency minutes</i>
<i>Mondays to Saturdays (Public Holidays Excepted)</i>		
6.25 a.m. - 7.05 a.m.	6.20 a.m. - 7.00 a.m.	10
7.05 a.m. - 9.35 a.m.	7.00 a.m. - 9.30 a.m.	3
9.35 a.m. - 12.05 p.m.	9.30 a.m. - 12.00 noon	6
12.05 p.m. - 2.05 p.m.	12.00 noon - 2.00 p.m.	4
2.05 p.m. - 4.05 p.m.	2.00 p.m. - 4.00 p.m.	6
4.05 p.m. - 7.35 p.m.	4.00 p.m. - 7.30 p.m.	2/3
7.35 p.m. - 9.35 p.m.	7.30 p.m. - 9.30 p.m.	5
9.35 p.m. - 11.35 p.m.	9.30 p.m. - 11.30 p.m.	7/8
<i>Sundays and Public Holidays</i>		
7.05 a.m. - 8.35 a.m.	7.00 a.m. - 8.30 a.m.	7/8
8.35 a.m. - 9.05 p.m.	8.30 a.m. - 9.00 p.m.	5
9.05 p.m. - 11.35 p.m.	9.00 p.m. - 11.30 p.m.	7/8

Faretable

80¢ per single journey

Journey Distance

1.4 km (0.9 miles)

Journey Time

Outward 4 minutes

Inward 4 minutes

Vehicle Allocation/Carrying Capacity

Public Light Buses 3 × 14 seaters

Minimum number of passengers that can be carried during a peak hour in *each* direction: 336**Kowloon PLB 'Maxicab' Route No. 19***Route*

San Po Kong to Tsz Wan Shan (North) (Sha Tin Pass Estate): via Yi Lun Street, Shung Ling Street, Tseuk Luk Street, Choi Hung Road, Po Kong Village Road, slip road, Lung Cheung Road, Diamond Hill MTR Station, Lung Cheung Road, Hammer Hill Road, Po Kong Village Road and Tsz Wan Shan Road.

Tsz Wan Shan (North) to San Po Kong: via Tsz Wan Shan Road, Po Kong Village Road, Hammer Hill Road, Choi Hung roundabout, Lung Cheung Road, slip road, Po Kong Village Road, Choi Hung Road, Tai Yau Street, Tseuk Luk Street, Hong Keung Street and Yi Lun Street.

Timetable

<i>From San Po Kong</i>	<i>From Tsz Wan Shan North (Shatin Pass Estate)</i>	<i>Frequency minutes</i>
<i>Mondays to Saturdays (Public Holidays Excepted)</i>		
7.00 a.m. - 10.00 a.m.	6.45 a.m. - 9.45 a.m.	6
10.00 a.m. - 12.00 noon	9.45 a.m. - 11.45 a.m.	10
12.00 noon - 2.00 p.m.	11.45 a.m. - 1.45 p.m.	8
2.00 p.m. - 4.30 p.m.	1.45 p.m. - 4.15 p.m.	10
4.30 p.m. - 7.30 p.m.	4.15 p.m. - 7.15 p.m.	6
7.30 p.m. - 10.30 p.m.	7.15 p.m. - 10.15 p.m.	12
<i>Sundays and Public Holidays</i>		
7.00 a.m. - 10.00 p.m.	7.15 a.m. - 10.15 p.m.	7/8

Faretable

<i>Outward</i>		<i>Inward</i>	
<i>Section No.</i>	<i>San Po Kong</i>	<i>Section No.</i>	<i>Tsz Wan Shan (North)</i>
1	\$1.50 Diamond Hill MTR Station	1	\$1.50 Diamond Hill MTR Station
2	\$1.50 \$1.00 Tsz Wan Shan (North)	2	\$1.50 \$1.00 San Po Kong

Journey Distance

4.7 km

Journey Time

17 minutes

Vehicle Allocation/Carrying Capacity

Public Light Buses 7 × 14 seaters

Minimum number of passengers that can be carried per peak hour in *each* direction: 140

Kowloon PLB 'Maxicab' Route No. 20*Route*

San Po Kong to Tsz Wan Shan Estate (North): via Hong Keung Street, Shung Ling Street, Tseuk Luk Street, Tai Shing Street, Tung Tau Tsuen Road, Shatin Pass Road, Choi Hung Road, Po Kong Village Road, Fung Tak Road, Sheung Fung Street, Wan Wah Street, Tsz Wan Shan Road, Wai Wah Street and Wan Wah Street.

Tze Wan Shan Estate (North) to San Po Kong: via Wan Wah Street, Shung Wah Street, Sheung Fung Street, Fung Tak Road, Po Kong Village Road, Choi Hung Road, Tai Yau Street, Tseuk Luk Street and Hong Keung Street.

Timetable

<i>From San Po Kong</i>	<i>From Tze Wan Shan Estate (North)</i>	<i>Frequency minutes</i>
<i>Mondays to Saturdays (Public Holidays Excepted)</i>		
7.00 a.m. - 10.00 a.m.	6.45 a.m. - 9.45 a.m.	4 5
10.00 a.m. - 12.00 noon	9.45 a.m. - 11.45 a.m.	8
12.00 noon - 2.30 p.m.	11.45 a.m. - 2.15 p.m.	6
2.30 p.m. - 4.30 p.m.	2.15 p.m. - 4.15 p.m.	8
4.30 p.m. - 7.30 p.m.	4.15 p.m. - 7.15 p.m.	4 5
7.30 p.m. - 10.40 p.m.	7.15 p.m. - 10.25 p.m.	10
<i>Sundays and Public Holidays</i>		
7.30 a.m. - 10.30 a.m.	7.15 a.m. - 10.15 a.m.	8
10.30 a.m. - 8.00 p.m.	10.15 a.m. - 7.45 p.m.	6
8.00 p.m. - 10.00 p.m.	7.45 p.m. - 9.45 p.m.	10

Faretable

\$1.50 per single journey

Journey Distance

Outward 3.7 km

Inward 2.8 km

Journey Time

Outward 12 minutes

Inward 10 minutes

Vehicle Allocation/Carrying Capacity

Public Light Buses 6 x 14 seaters

Minimum number of passengers that can be carried per peak hour in *each* direction: 186

Kowloon PLB 'Maxicab' Route No. 21K*Route*

San Po Kong to Mong Kok KCR Station: via Hong Keung Street, Shung Ling Street, Tseuk Luk Street, Tai Shing Street, Tung Tau Tsuen Road, Tung Tsing Road, Lok Sin Road, Kai Tak Road, Nga Tsin Wai Road, La Salle Road, Prince Edward Road West, Nathan Road, Mong Kok Road, Sai Yee Street, Bute Street and Mong Kok KCR Station.

Mong Kok KCR Station to San Po Kong: via Bute Street, Sai Yee Street, Mong Kok Road, Tung Choi Street, Argyle Street, Sai Yee Street, Boundary Street, La Salle Road, Nga Tsin Wai Road, Tak Ku Ling Road, Lok Sin Road, Choi Hung Road, Tai Yau Street, Tseuk Luk Street and Hong Keung Street.

*Timetable**From San Po Kong**From Mong Kok KCR Station**Frequency
minutes**Mondays to Saturdays
(Public Holidays Excepted)*

6.30 a.m. - 7.00 a.m.	6.45 a.m. - 7.15 a.m.	15
7.00 a.m. - 9.30 a.m.	7.15 a.m. - 9.45 a.m.	10
9.30 a.m. - 11.45 a.m.	9.45 a.m. - 12.00 noon	15
11.45 a.m. - 1.45 p.m.	12.00 noon - 2.00 p.m.	12
1.45 p.m. - 4.15 p.m.	2.00 p.m. - 4.30 p.m.	15
4.15 p.m. - 7.15 p.m.	4.30 p.m. - 7.30 p.m.	10
7.15 p.m. - 10.30 p.m.	7.30 p.m. - 10.45 p.m.	15

Sundays and Public Holidays

8.00 a.m. - 11.30 a.m.	8.15 a.m. - 11.45 a.m.	15
11.30 a.m. - 7.30 p.m.	11.45 a.m. - 7.45 p.m.	12
7.30 p.m. - 10.00 p.m.	7.45 p.m. - 10.15 p.m.	15

*Faretable**Outward**Inward*

Section No.	San Po Kong			Section No.	Mong Kok KCR Station		
1	\$2.00	Nga Tsin Wai Road/La Salle Road		1	\$2.00	Nga Tsin Wai Road/La Salle Road	
2	\$2.00	\$1.00	Mong Kok KCR Station	2	\$2.00	\$1.00	San Po Kong

Journey Distance

Outward 5.1 km

Inward 5.6 km

Journey Time

Outward 22 minutes

Inward 28 minutes

Vehicle Allocation/Carrying Capacity

Public Light Buses 6 x 14 seaters

Minimum number of passengers that can be carried per peak hour in *each* direction: 84**Kowloon PLB 'Maxicab' Route No. 22M***Route*

Lok Wah Estate to Kwun Tong MTR Station (Circular): via Lok Wah Estate access road, Hong Ning Road, Yue Man Square, Tung Yan Street, Kwun Tong Road, Hip Wo Street, Mut Wah Street, Hong Ning Road and Lok Wah Estate access road.

*Timetable**From Lok Wah Estate**Frequency
minutes**Mondays to Saturdays
(Public Holidays Excepted)*

6.30 a.m. - 7.30 a.m.	6
7.30 a.m. - 9.30 a.m.	4
9.30 a.m. - 4.30 p.m.	6

<i>From Lok Wah Estate</i>	<i>Frequency</i> minutes
<i>Mondays to Saturdays</i> (Public Holidays Excepted)	
4.30 p.m. – 7.30 p.m.	4
7.30 p.m. – 10.30 p.m.	8
<i>Sundays and Public Holidays</i>	
8.00 a.m. – 10.00 p.m.	6

Faretable

80¢ (from Lok Wah Estate to Kwun Tong MTR Station)

80¢ (from Kwun Tong MTR Station to Lok Wah Estate)

Journey Distance

3.0 km (Lok Wah Estate to Kwun Tong MTR Station (Yue Man Square)—1.4 km)

(Kwun Tong MTR Station (Yue Man Square) to Lok Wah Estate—1.6 km)

Journey Time

14 minutes

Vehicle Allocation/Carrying Capacity

Public Light Buses 4 × 14 seaters

Minimum number of passengers that can be carried per peak hour in *each* direction: 210**Kowloon PLB 'Maxicab' Route No. 23****Route**

Kwun Tong (Wan Hon Street) to Cha Kwo Ling: via Wan Hon Street, Hip Wo Street, Tung Yan Street, Kwun Tong Road, Hoi Yuen Road, Wai Yip Street, Kwun Tong Ferry Terminus, Wai Yip Street and Cha Kwo Ling Road.

Cha Kwo Ling to Kwun Tong (Wan Hon Street): via Cha Kwo Ling Road, Wai Yip Street, Kwun Tong Ferry Terminus, Wai Yip Street, Hoi Yuen Road, Wan Hon Street, Shui Wo Street, Shui Ning Street and Wan Hon Street.

Timetable

<i>From Kwun Tong (Wan Hon Street)</i>	<i>From Cha Kwo Ling</i>	<i>Frequency</i> minutes
<i>Mondays to Saturdays</i> (Public Holidays Excepted)		
5.45 a.m. – 6.45 a.m.	5.30 a.m. – 6.30 a.m.	7/8
* 6.45 a.m. – 10.45 a.m.*	* 6.30 a.m. – 10.30 a.m.*	3
10.45 a.m. – 12.15 p.m.	10.30 a.m. – 12.00 noon	6
12.15 p.m. – 2.45 p.m.	12.00 noon – 2.30 p.m.	3
2.45 p.m. – 3.45 p.m.	2.30 p.m. – 3.30 p.m.	4
* 3.45 p.m. – 8.45 p.m.*	* 3.30 p.m. – 8.30 p.m.*	3
8.45 p.m. – 11.45 p.m.	8.30 p.m. – 11.30 p.m.	6
<i>Sundays and Public Holidays</i>		
* 6.45 a.m. – 7.45 a.m.*	* 6.30 a.m. – 7.30 a.m.*	10
* 7.45 a.m. – 11.45 a.m.*	* 7.30 a.m. – 11.30 a.m.*	6
11.45 a.m. – 1.45 p.m.	11.30 a.m. – 1.30 p.m.	5
1.45 p.m. – 4.45 p.m.	1.30 p.m. – 4.30 p.m.	4
4.45 p.m. – 5.45 p.m.	4.30 p.m. – 5.30 p.m.	5
5.45 p.m. – 8.45 p.m.	5.30 p.m. – 8.30 p.m.	4
8.45 p.m. – 11.45 p.m.	8.30 p.m. – 11.30 p.m.	10

*During peak hours from 7.00 a.m. to 10.00 a.m. and 5.00 p.m. to 8.00 p.m. daily additional journeys are operated between Cha Kwo Ling and Kwun Tong Centre via Cha Kwo Ling Road, Wai Yip Street, Kwun Tong Ferry Terminus, Wai Yip Street, Hoi Yuen Road, Hip Wo Street, Tung Yan Street, Yue Man Square, Fu Yan Street, Yan Oi Court, Tung Yan Street, Kwun Tong Road, Hoi Yuen Road, Wai Yip Street, Kwun Tong Ferry Terminus, Wai Yip Street and Cha Kwo Ling Road at a basic frequency of 3 minutes

Additional journeys may be operated between Kwun Tong Ferry and Cha Kwo Ling to meet traffic requirements

Faretable

\$1.00 per single journey

Journey Distance

2.9 km (1.8 miles)

Journey Time

Outward 11 minutes

Inward 14 minutes

Vehicle Allocation; Carrying Capacity

Public Light Buses 10 × 14 seaters

Minimum number of passengers that can be carried per peak hour in *each* direction: 280

Kowloon PLB 'Maxicab' Route No. 24*Route*

Lam Tin (South) to Sam Ka Tsuen Ferry: via On Tin Street, Ping Tin Street, Kai Tin Road, Lei Yue Mun Road, Yau Tong Road, Yan Wing Street, Ko Chiu Road, Cha Kwo Ling Road, (*Ko Fai Road, Tung Yuen Street) and Shung Shun Street.

Sam Ka Tsuen Ferry to Lam Tin (South): via Shung Shun Street, (*Tung Yuen Street, Ko Fai Road), Cha Kwo Ling Road, Yau Tong Road, Lei Yue Mun Road, Kai Tin Road, Ping Tin Street and On Tin Street.

*Timetable**From Lam Tin (South)**From Sam Ka Tsuen Ferry*

*Frequency
minutes*

*Mondays to Saturdays
(Public Holidays Excepted)*

* 5.45 a.m. - 9.45 a.m.*	* 6.00 a.m. - 9.30 a.m.*	10
9.45 a.m. - 12.15 p.m.	9.30 a.m. - 12.30 p.m.	15
12.15 p.m. - 2.15 p.m.	12.30 p.m. - 2.30 p.m.	12
2.15 p.m. - 4.15 p.m.	2.30 p.m. - 4.30 p.m.	15
* 4.15 p.m. - 7.15 p.m.*	* 4.30 p.m. - 7.30 p.m.*	10
7.15 p.m. - 11.15 p.m.	7.30 p.m. - 11.30 p.m.	12

Sundays and Public Holidays

7.00 a.m. - 9.00 a.m.	7.10 a.m. - 9.10 a.m.	15
9.00 a.m. - 8.00 p.m.	9.10 a.m. - 8.10 p.m.	10
8.00 p.m. - 10.30 p.m.	8.10 p.m. - 10.40 p.m.	15

*The service to be operated via Tung Yuen Street and Ko Fai Road

Faretable

\$1.00 per single journey

Journey Distance

2.4 km (1.5 miles)

Journey Time

Outward 8 minutes

Inward 9 minutes

Vehicle Allocation/Carrying Capacity

Public Light Buses 2 x 14 seaters

Minimum number of passengers that can be carried per peak hour in *each* direction: 84**Kowloon PLB 'Maxicab' Route No. 25***Route***Sam Ka Tsuen Ferry to Ko Chiu Road:** via Shung Shun Street. (*Tung Yuen Street. Ko Fai Road) Cha Kwo Ling Road and Ko Chiu Road (terminating at Block 7).**Ko Chiu Road to Sam Ka Tsuen Ferry:** via Ko Chiu Road. Cha Kwo Ling Road. (*Ko Fai Road. Tung Yuen Street) and Shung Shun Street.*Timetable*

<i>From Sam Ka Tsuen Ferry</i>	<i>From Ko Chiu Road</i>	<i>Frequency minutes</i>
<i>Mondays to Saturdays (Public Holidays Excepted)</i>		
6.00 a.m. - 6.50 a.m.	5.50 a.m. - 6.40 a.m.	10
* 6.50 a.m. - 10.10 a.m.*	* 6.40 a.m. - 10.00 a.m.*	7
10.10 a.m. - 12.10 p.m.	10.00 a.m. - 12.00 noon	12
12.10 p.m. - 2.10 p.m.	12.00 noon - 2.00 p.m.	10
2.10 p.m. - 4.10 p.m.	2.00 p.m. - 4.00 p.m.	12
* 4.10 p.m. - 7.40 p.m.*	* 4.00 p.m. - 7.30 p.m.*	7
7.40 p.m. - 11.40 p.m.	7.30 p.m. - 11.30 p.m.	15
<i>Sundays and Public Holidays</i>		
7.10 a.m. - 11.10 a.m.	7.00 a.m. - 11.00 a.m.	12
11.10 a.m. - 8.10 p.m.	11.00 a.m. - 8.00 p.m.	10
8.10 p.m. - 11.35 p.m.	8.00 p.m. - 11.25 p.m.	15

*The service to be operated via Tung Yuen Street and Ko Fai Road

Faretable

80¢ per single journey

Journey Distance

1.9 km (1.2 miles)

Journey Time

6 minutes

Vehicle Allocation/Carrying Capacity

Public Light Buses 2 x 14 seaters

Minimum number of passengers that can be carried per peak hour in *each* direction: 120**Kowloon PLB 'Maxicab' Route No. 26M***Route***Kwun Tong (Yan Oi Court) to Kai Fuk THA (Circular):** via Yan Oi Court, Tung Yan Street, Yue Man Square, Hong Ning Road, Ngau Tau Kok Road, Elegance Road, Lai Yip Street, Wai Yip Street, Road H, Road T, Road H, Wai Yip Street, Lai Yip Street, Kwun Tong Road, Hong Ning Road, Yue Man Square, Fu Yan Street and Yan Oi Court.

Timetable

<i>From Kwun Tong (Yan Oi Court)</i>	<i>Frequency</i> minutes
<i>Mondays to Saturdays</i> (Public Holidays Excepted)	
6.30 a.m. – 7.00 a.m.	6
* 7.00 a.m. – 10.00 a.m.	4
10.00 a.m. – 12.00 noon	8
12.00 noon – 2.00 p.m.	6
2.00 p.m. – 4.00 p.m.	8
* 4.00 p.m. – 8.00 p.m.	4
8.00 p.m. – 11.00 p.m.	10
<i>Sundays and Public Holidays</i>	
* 7.00 a.m. – 10.00 a.m.	8
10.00 a.m. – 4.00 p.m.	5
* 4.00 p.m. – 8.00 p.m.	5
8.00 p.m. – 10.30 p.m.	10

*During peak hours from 7.00 a.m. to 10.00 a.m. and 4.00 p.m. to 8.00 p.m. daily, the service will operate via Kwun Tong Road, Tung Yan Street and Yue Man Square in lieu of Hong Ning Road, Yue Man Square, Fu Yan Street and Yan Oi Court.

Faretable

From Kwun Tong to Kai Fuk THA \$1.00

From Kai Fuk THA to Kwun Tong \$1.00

Journey Distance

5.5 km (From Kwun Tong to Kai Fuk THA—2.8 km)

(From Kai Fuk THA to Kwun Tong—2.7 km)

Journey Time

16 minutes (From Kwun Tong to Kai Fuk THA—6 minutes)

(From Kai Fuk THA to Kwun Tong—10 minutes)

Vehicle Allocation/Carrying Capacity

Public Light Buses 5 × 14 seaters

Minimum number of passengers that can be carried per peak hour in *each* direction: 210

Kowloon PLB 'Maxicab' Route No. 27M*Route*

Lok Man Sun Chuen (Maidstone Road) to Argyle MTR Station: via Maidstone Road, Lok Shan Road, Ma Tau Wai Road, Chatham Road North, Ping Chi Street, Fat Kwong Street, Pui Ching Road, Soares Avenue, Argyle Street, Hak Po Street, Nelson Street, Sai Yee Street, Prince Edward Road West, Sai Yeung Choi Street, Bute Street, Nathan Road and Fife Street.

Argyle MTR Station to Lok Man Sun Chuen (Maidstone Road): via Fife Street, Tung Choi Street, Argyle Street, Yim Po Fong Street, Waterloo Road, Pui Ching Road, Fat Kwong Street, Shun Yung Street, Pak Kung Street, Chatham Road North, Ma Tau Wai Road, Chi Kiang Street, Kau Pui Lung Road, Maidstone Lane and Maidstone Road.

Timetable

<i>From Lok Man Sun Chuen</i>	<i>From Argyle MTR Station</i>	<i>Frequency</i> minutes
<i>Mondays to Saturdays</i> (Public Holidays Excepted)		
6.45 a.m. – 9.45 a.m.	7.00 a.m. – 10.00 a.m.	7/8
9.45 a.m. – 11.45 a.m.	10.00 a.m. – 12.00 noon	10
11.45 a.m. – 1.45 p.m.	12.00 noon – 2.00 p.m.	12
1.45 p.m. – 3.45 p.m.	2.00 p.m. – 4.00 p.m.	10
3.45 p.m. – 7.45 p.m.	4.00 p.m. – 8.00 p.m.	7/8
7.45 p.m. – 10.45 p.m.	8.00 p.m. – 11.00 p.m.	15

<i>From Lok Man Sun Chuen</i>	<i>From Argyle MTR Station</i>	<i>Frequency</i> minutes
<i>Sundays and Public Holidays</i>		
7.30 a.m. – 9.30 a.m.	7.45 a.m. – 9.45 a.m.	10
9.30 a.m. – 7.30 p.m.	9.45 a.m. – 7.45 p.m.	7/8
7.30 p.m. – 10.30 p.m.	7.45 p.m. – 10.45 p.m.	15

Faretable

	<i>Outward</i>		<i>Inward</i>
Sec- tion No.	Lok Man Sun Chuen (Maidstone Road)	Sec- tion No.	Argyle MTR Station
1	\$1.50 Valley Road Estate (Fat Kwong Street)	1	\$1.50 Ho Man Tin Estate (Fat Kwong Street)
2	\$1.50 \$1.00 Argyle MTR Station	2	\$1.50 \$1.00 Lok Man Sun Chuen (Maidstone Road)

Journey Distance

Outward: 5.0 km (Lok Man Sun Chuen to Argyle MTR Station)

Inward: 3.8 km (Argyle MTR Station to Lok Man Sun Chuen)

Journey Time

Outward: 18 minutes (Lok Man Sun Chuen to Argyle MTR Station)

Inward: 14 minutes (Argyle MTR Station to Lok Man Sun Chuen)

Vehicle Allocation/Carrying Capacity

Public Light Buses 5 × 14 seaters

Minimum number of passengers that can be carried per peak hour in *each* direction: 112**Kowloon PLB 'Maxicab' Route No. 28M***Route*

Kowloon City (Wai Hang Cheong Sun Chuen) to Argyle MTR Station: via Wai King Street, Kwei Chow Street, To Kwa Wan Road, Ma Tau Kok Road, Tam Kung Road, Ma Tau Wai Road, Tin Kwong Road, Sheung Shing Street, Sheung Foo Street, Fat Kwong Street, Pui Ching Road, Soares Avenue, Argyle Street, Tong Mei Road, Mong Kok Road, Nathan Road and Fife Street.

Argyle MTR Station to Kowloon City (Wai Hang Cheong Sun Chuen): via Fife Street, Tung Choi Street, Argyle Street, Yim Po Fong Street, Waterloo Road, Pui Ching Road, Fat Kwong Street, Sheung Foo Street, Sheung Shing Street, Tin Kwong Road, Ma Tau Wai Road, Sheung Heung Road, To Kwa Wan Road, San Ma Tau Street and Wai King Street.

Timetable

<i>From Kowloon City (Wai Hang Cheong Sun Chuen)</i>	<i>From Argyle MTR Station</i>	<i>Frequency</i> minutes
<i>Mondays to Saturdays</i> (Public Holidays Excepted)		
6.40 a.m. – 7.30 a.m.	6.50 a.m. – 7.40 a.m.	10
7.30 a.m. – 9.30 a.m.	7.40 a.m. – 9.40 a.m.	8
9.30 a.m. – 12.30 p.m.	9.40 a.m. – 12.40 p.m.	12
12.30 p.m. – 4.30 p.m.	12.40 p.m. – 4.40 p.m.	10
4.30 p.m. – 7.30 p.m.	4.40 p.m. – 7.40 p.m.	8
7.30 p.m. – 11.00 p.m.	7.40 p.m. – 11.10 p.m.	15
<i>Sundays and Public Holidays</i>		
7.30 a.m. – 10.30 a.m.	7.45 a.m. – 10.45 a.m.	12
10.30 a.m. – 7.30 p.m.	10.45 a.m. – 7.45 p.m.	10
7.30 p.m. – 10.30 p.m.	7.45 p.m. – 10.45 p.m.	15

Faretable

		<i>Outward</i>			<i>Inward</i>
Sec- tion No.			Sec- tion No.		
	Kowloon City (Wai Hang Cheong Sun Chuen)			Argyle MTR Station	
1	\$1.50	Ho Man Tin Estate	1	\$1.50	Ho Man Tin Estate
2	\$1.50	\$1.00	2	\$1.50	\$1.00
		Argyle MTR Station			Kowloon City (Wai Hang Cheong Sun Chuen)

Journey Distance

Outward 4.9 km

Inward 3.8 km

Journey Time

Outward 28 minutes

Inward 22 minutes

Vehicle Allocation Carrying Capacity

Public Light Buses 7 x 14 seats

Minimum number of passengers that can be carried per peak hour in *each* direction: 105**Kowloon PLB 'Maxicab' Route No. 29***Route*

Broadcast Drive to Beacon Hill: via Broadcast Drive, Junction Road, Waterloo Road, Cornwall Street, Kent Road, Suffolk Road (Kowloon Tong MTR Station), Waterloo Road, Cornwall Street, Ede Road and Beacon Hill Road.

Beacon Hill to Broadcast Drive: via Beacon Hill Road, Ede Road, Cornwall Street, Kent Road, Suffolk Road (Kowloon Tong MTR Station), Waterloo Road, Somerset Road, Devon Road, Cornwall Street, Waterloo Road, Junction Road and Broadcast Drive.

Timetable

<i>From Broadcast Drive</i>	<i>From Beacon Hill</i>	<i>Frequency minutes</i>
<i>Mondays to Saturdays (Public Holidays Excepted)</i>		
7.00 a.m. - 11.30 a.m.	7.15 a.m. - 11.45 a.m.	7/8
11.30 a.m. - 3.00 p.m.	11.45 a.m. - 3.15 p.m.	10
3.00 p.m. - 8.00 p.m.	3.15 p.m. - 8.15 p.m.	7/8
8.00 p.m. - 10.00 p.m.	8.15 p.m. - 10.15 p.m.	15
*10.00 p.m. - 11.20 p.m.	—	15
<i>Sundays and Public Holidays</i>		
8.00 a.m. - 11.00 a.m.	8.15 a.m. - 11.15 a.m.	12
11.00 a.m. - 7.00 p.m.	11.15 a.m. - 7.15 p.m.	7/8
7.00 p.m. - 10.00 p.m.	7.15 p.m. - 10.15 p.m.	15

*From Broadcast Drive to Kowloon Tong MTR Station Only

Faretable

\$1.00 per single journey

Journey Distance

3.3 km

Journey Time

13 minutes

Vehicle Allocation/Carrying Capacity

Public Light Buses 4 × 14 seaters

Minimum number of passengers that can be carried per peak hour in *each* direction: 112**Kowloon PLB 'Maxicab' Route No. 30M***Route*

Caldecott Road to Argyle MTR Station: via Caldecott Road, Tai Po Road, (*Lung Cheung Road, Nam Cheong Street, Chak On Estate access road, roundabout, Nam Cheong Street, Tai Po Road*) Poplar Street, Cheung Sha Wan Road, Nathan Road and Fife Street.

Argyle MTR Station to Caldecott Road: via Fife Street, Sai Yee Street, Prince Edward Road West, Portland Street, Yu Chau Street, Wong Chuk Street, (*Tai Po Road, Un Chau Street, Nam Cheong Street, Chak On Estate access road, Nam Cheong Street, Lung Cheung Road*) Tai Po Road and Caldecott Road.

Timetable

<i>From Caldecott Road</i>	<i>From Fife Street</i>	<i>Frequency minutes</i>
7.20 a.m. – 9.00 a.m.	7.45 a.m. – 9.25 a.m.	25
* 9.00 a.m. – 4.00 p.m.	* 9.25 a.m. – 4.25 p.m.	20
4.00 p.m. – 7.30 p.m.	4.25 p.m. – 7.45 p.m.	25

*During the period from 9.00 a.m. to 4.25 p.m. daily, the service will be diverted to operate via Nam Cheong Street and Chak On Estate

In addition, special short-working journeys will be operated between Chak On Estate and Argyle MTR Station according to the following timetable

<i>From Chak On Estate</i>	<i>From Argyle MTR Station</i>	<i>Frequency minutes</i>
7.00 a.m. – 9.30 a.m.	7.15 a.m. – 9.45 a.m.	7/8
9.30 a.m. – 11.30 a.m.	9.45 a.m. – 11.45 a.m.	12
11.30 a.m. – 2.00 p.m.	11.45 a.m. – 2.15 p.m.	10
2.00 p.m. – 4.00 p.m.	2.15 p.m. – 4.15 p.m.	12
4.00 p.m. – 7.30 p.m.	4.15 p.m. – 7.45 p.m.	7/8
7.30 p.m. – 10.45 p.m.	7.45 p.m. – 11.00 p.m.	15

Faretable

\$1.50 per single journey

Journey Distance

4.8 km (Caldecott Road to Argyle MTR Station via Chak On Estate—5.8 km)
 (Argyle MTR Station to Caldecott Road via Chak On Estate—6.0 km)
 (Chak On Estate to Argyle MTR Station—4.3 km)
 (Argyle MTR Station to Chak On Estate—4.6 km)

Journey Time

20 minutes (Caldecott Road to Argyle MTR Station—20 minutes)
 (Chak On Estate to Argyle MTR Station—16 minutes)

Vehicle Allocation/Carrying Capacity

Public Light Buses 7 × 14 seaters

Minimum number of passengers that can be carried per peak hour in *each* direction: 42

Kowloon PLB 'Maxicab' Route No. 31M*Route*

Argyle MTR Station (Fife Street) to Tsim Sha Tsui (East) (Circular): via Fife Street, Sai Yee Street, Mong Kok Road, Sai Yeung Choi Street, Argyle Street, Shanghai Street, Jordan Road, Cox's Road, Austin Road, Chatham Road S., Granville Road, Science Museum Road, Mody Road, Chatham Road S., Observatory Road, Kimberley Road, Austin Avenue, Austin Road, Cox's Road, Jordan Road, Ferry Street, Saigon Street, Canton Road, Public Square Street, Shanghai Street, Mong Kok Road, Nathan Road and Fife Street.

Timetable

<i>From Argyle MTR Station</i>	<i>Frequency</i> minutes
<i>Mondays to Saturdays</i> (Public Holidays Excepted)	
7.30 a.m. - 10.30 a.m.	12
10.30 a.m. - 1.00 p.m.	15
1.00 p.m. - 7.00 p.m.	12
7.00 p.m. - 9.00 p.m.	15
<i>Sundays and Public Holidays</i>	
8.30 a.m. - 11.30 a.m.	15
11.30 a.m. - 6.30 p.m.	12
6.30 p.m. - 8.30 p.m.	15

Faretable

\$1.50 per single journey

Journey Distance

8.9 km

(from Argyle MTR Station to Tsim Sha Tsui (East)—4.5 km)

(from Tsim Sha Tsui (East) to Argyle MTR Station—4.4 km)

Journey Time

42 minutes

(from Argyle MTR Station to Tsim Sha Tsui (East)—17 minutes)

(from Tsim Sha Tsui (East) to Argyle MTR Station—25 minutes)

Vehicle Allocation/Carrying Capacity

Public Light Buses 4 × 14 seaters

Minimum number of passengers that can be carried per peak hour in *each* direction: 70

III. NEW TERRITORIES PLB 'MAXICAB' ROUTES**New Territories PLB 'Maxicab' Route No. 1***Route*

Sai Kung to Kowloon Bay (Telford Gardens): via Yi Chun Street, Man Nin Street, Po Tung Road, Hiram's Highway, Clear Water Bay Road, Lung Cheung Road, Wong Kuk Avenue, Lam Chung Avenue, Luk Lau Avenue, Choi Hung Roundabout, Hammer Hill Road, Lung Cheung Road, Kwun Tong Road, Wai Yip Street and Telford Gardens access road.

Kowloon Bay (Telford Gardens) to Sai Kung: via Telford Gardens access road, Tai Yip Street, Hong Tak Road, Kwun Tong Road, Clear Water Bay Road, Hiram's Highway, Po Tung Road, Man Nin Street and Yi Chun Street.

Timetable

<i>From Sai Kung</i>	<i>From Kowloon Bay</i>	<i>Frequency minutes</i>
<i>Mondays to Saturdays</i>		
6.30 a.m. - 8.35 a.m.	7.15 a.m. - 9.20 a.m.	25
8.35 a.m. - 5.05 p.m.	9.20 a.m. - 5.20 p.m.	30
5.05 p.m. - 7.10 p.m.	5.20 p.m. - 7.25 p.m.	25
7.10 p.m. - 10.10 p.m.	7.25 p.m. - 10.25 p.m.	30
<i>Sundays and Public Holidays</i>		
6.30 a.m. - 10.00 p.m.	7.15 a.m. - 10.15 p.m.	30

Short-working journeys may be operated between Choi Hung (Luk Lau Avenue) and Sai Kung between 6.15 a.m. and 12.25 a.m. at 5 minutes intervals

Faretable

<i>Outward</i>		<i>Inward</i>	
Sec- tion No.	Sai Kung	Sec- tion No.	Telford Gardens
1	\$1.50	1	\$1.50
2	\$3.00	2	\$3.00
	Tseng Lan Shue		Tseng Lan Shue
	Telford Gardens		Sai Kung

Journey Distance

Outward 16.8 km

Inward 16.6 km

Journey Time

Outward 41 minutes

Inward 31 minutes

Vehicle Allocation/Carrying Capacity

Public Light Buses 25 x 14 seaters

Minimum number of passengers that can be carried per hour in *each* direction: 196

New Territories PLB 'Maxicab' Route No. 2*Route*

Sai Kung to Ho Chung: via Yi Chun Street, Man Nin Street, Po Tung Road, Hiram's Highway and access road to Ho Chung.

Ho Chung to Sai Kung: via access road to Ho Chung, Hiram's Highway, Po Tung Road, Man Nin Street and Yi Chun Street.

Timetable

<i>From Sai Kung</i>	<i>From Ho Chung</i>	<i>Frequency minutes</i>
<i>Mondays to Saturdays (Public Holidays excepted)</i>		
6.48 a.m. - 9.48 a.m.	7.00 a.m. - 10.00 a.m.	12
9.48 a.m. - 11.48 a.m.	10.00 a.m. - 12.00 noon	20
11.48 a.m. - 2.00 p.m.	12.00 noon - 2.12 p.m.	12
2.00 p.m. - 4.00 p.m.	2.12 p.m. - 4.12 p.m.	20
4.00 p.m. - 7.00 p.m.	4.12 p.m. - 7.12 p.m.	12
7.00 p.m. - 10.00 p.m.	7.12 p.m. - 10.12 p.m.	20
<i>Sundays and Public Holidays</i>		
7.28 a.m. - 12.28 p.m.	7.40 a.m. - 12.40 p.m.	12
12.28 p.m. - 4.28 p.m.	12.40 p.m. - 4.40 p.m.	20
4.28 p.m. - 7.40 p.m.	4.40 p.m. - 7.52 p.m.	12
7.40 p.m. - 10.00 p.m.	7.52 p.m. - 10.12 p.m.	20

Faretable

\$1.50 per Single Journey

Journey Distance

5.5 km (3.4 miles)

Journey Time

10 minutes

Vehicle Allocation/Carrying Capacity

Public Light Buses 2 x 14 seaters

Minimum number of passengers that can be carried per hour in *each* direction: 70**New Territories PLB 'Maxicab' Route No. 3***Route***Sai Kung to Nam Shan:** via Yi Chun Street, Man Nin Street, Po Tung Road, Hiram's Highway, Po Lo Che Road and access road to Nam Shan High Island Water Scheme Po Lo Che Staff Quarters.**Nam Shan to Sai Kung:** via access road to Nam Shan High Island Water Scheme Po Lo Che Staff Quarters, Po Lo Che Road, Hiram's Highway, Po Tung Road, Man Nin Street and Yi Chun Street.*Timetable**From Sai Kung**From Nam Shan**Frequency
minutes**Mondays to Saturdays
(Public Holidays excepted)*

5.54 a.m. - 10.06 a.m.	5.48 a.m. - 10.00 a.m.	6
10.06 a.m. - 12.06 p.m.	10.00 a.m. - 12.00 noon	7/8
12.06 p.m. - 2.06 p.m.	12.00 noon - 2.00 p.m.	6
2.06 p.m. - 4.06 p.m.	2.00 p.m. - 4.00 p.m.	7/8
4.06 p.m. - 7.36 p.m.	4.00 p.m. - 7.30 p.m.	6
7.36 p.m. - 9.56 p.m.	7.30 p.m. - 9.50 p.m.	10

Sundays and Public Holidays

6.54 a.m. - 10.06 a.m.	6.48 a.m. - 10.00 a.m.	6
10.06 a.m. - 4.06 p.m.	10.00 a.m. - 4.00 p.m.	7/8
4.06 p.m. - 7.36 p.m.	4.00 p.m. - 7.30 p.m.	6
7.36 p.m. - 9.56 p.m.	7.20 p.m. - 9.50 p.m.	10

Faretable

\$1.00 per single journey

Journey Distance

2.2 km (1.4 miles)

Journey Time

5 minutes

Vehicle Allocation/Carrying Capacity

Public Light Buses 2 x 14 seaters

Minimum number of passengers that can be carried per hour in *each* direction: 140**New Territories PLB 'Maxicab' Route No. 4***Route***Sai Kung to Tui Min Hoi:** via Yi Chun Street, Man Nin Street, Po Tung Road, Hiram's Highway and Tui Min Hoi Sai Kung Camp Road.

Tui Min Hoi to Sai Kung: via Tui Min Hoi Sai Kung Camp Road, Hiram's Highway, Po Tung Road, Man Nin Street and Yi Chun Street.

Timetable

<i>From Sai Kung</i>	<i>From Tui Min Hoi</i>	<i>Frequency minutes</i>
<i>Mondays to Saturdays (Public Holidays excepted)</i>		
6.06 a.m. - 10.30 a.m.	6.12 a.m. - 10.36 a.m.	3
10.30 a.m. - 12.30 p.m.	10.36 a.m. - 12.36 p.m.	12
12.30 p.m. - 4.15 p.m.	12.36 p.m. - 4.21 p.m.	7 8
4.15 p.m. - 7.45 p.m.	4.21 p.m. - 7.51 p.m.	3
7.45 p.m. - 10.09 p.m.	7.51 p.m. - 10.15 p.m.	12
<i>Sundays and Public Holidays</i>		
6.36 a.m. - 12.00 noon	6.42 a.m. - 12.06 p.m.	3
12.00 noon - 3.30 p.m.	12.06 p.m. - 3.36 p.m.	10
3.30 p.m. - 7.45 p.m.	3.36 p.m. - 7.51 p.m.	3
7.45 p.m. - 10.09 p.m.	7.51 p.m. - 10.15 p.m.	12

Faretable

80¢ per single journey

Journey Distance

2 km (1.2 miles)

Journey Time

5 minutes

Vehicle Allocation/Carrying Capacity

Public Light Buses 4 × 14 seaters

Minimum number of passengers that can be carried per hour in *each* direction: 280

New Territories PLB 'Maxicab' Recreation Route No. 5

Route

Choi Hung (Luk Lau Avenue) to Clear Water Bay: via Luk Lau Avenue, Choi Hung Roundabout, Hammer Hill Road, Lung Cheung Road, Clear Water Bay Road and Clear Water Bay access road.

Clear Water Bay to Choi Hung (Luk Lau Avenue): via Clear Water Bay access road, Clear Water Bay Road, Lung Cheung Road, Wong Kuk Avenue, Lam Chung Avenue and Luk Lau Avenue.

Timetable

<i>From Choi Hung</i>	<i>From Clear Water Bay</i>	<i>Frequency minutes</i>
<i>Saturdays (July to September only) (Weather Permitting)</i>		
1.00 p.m. - 3.30 p.m.	1.38 p.m. - 4.08 p.m.	7:8
3.30 p.m. - 5.30 p.m.	4.08 p.m. - 6.08 p.m.	10
5.30 p.m. - 8.00 p.m.	6.08 p.m. - 8.38 p.m.	7:8
<i>Sundays and Public Holidays (July to September only) (Weather Permitting)</i>		
7.00 a.m. - 8.30 a.m.	7.38 a.m. - 9.08 a.m.	10
8.30 a.m. - 12.00 noon	9.08 a.m. - 12.38 p.m.	7:8
12.00 noon - 3.00 p.m.	12.38 p.m. - 3.38 p.m.	10
3.00 p.m. - 8.00 p.m.	3.38 p.m. - 8.38 p.m.	7:8

Service may be cancelled at short notice

Frequency may be adjusted to suit traffic requirements

Faretable

\$3.00 per single journey

Journey Distance

16.3 km

Journey Time

33 minutes

Vehicle Allocation/Carrying Capacity

Public Light Buses 10 x 14 seaters

Minimum number of passengers that can be carried per hour in *each* direction: 112**New Territories PLB 'Maxicab' Route No. 7***Route***Pak Tam Chung to Hoi Ha:** via Tai Mong Tsai Road, Pak Tam Road and Hoi Ha Road.**Hoi Ha to Pak Tam Chung:** via Hoi Ha Road, Pak Tam Road and Tai Mong Tsai Road.*Timetable**From Pak Tam Chung**From Hoi Ha**Frequency*
minutes*Sundays and Public Holidays*
(Weather Permitting)

8.30 a.m. – 6.30 p.m.

9.00 a.m. – 7.00 p.m.

10

Additional trips between Pak Tam Chung and Hoi Ha may be operated to meet traffic requirements

Faretable

\$2.50 per single journey

Journey Distance

8.9 km

Journey Time

20 minutes

Vehicle Allocation/Carrying Capacity

Public Light Buses 6 x 14 seaters

Minimum number of passengers that can be carried per peak hour in *each* direction: 84**New Territories PLB 'Maxicab' Route No. 9***Route***Lady MacLehose Holiday Village to Sai Kung:** via access road to Lady MacLehose Holiday Village, Pak Tam Road, Tai Mong Tsai Road, Po Tung Road, Man Nin Street and Yi Chun Street.**Sai Kung to Lady MacLehose Holiday Village:** via Yi Chun Street, Man Nin Street, Po Tung Road, Tai Mong Tsai Road, Pak Tam Road and access road to Lady MacLehose Holiday Village.*Timetable**From Lady MacLehose Holiday Village**From Sai Kung**Frequency*
minutes

7.00 a.m. – 9.00 a.m.

7.00 a.m. – 9.00 a.m.

30

7.00 p.m. – 9.00 p.m.

7.00 p.m. – 9.00 p.m.

30

(In addition to the scheduled trips, additional trips may be operated between fixed locations within Sai Kung Country Parks on a contract hire basis with the contract hire charges to be fixed between the operator and the hirer. No contract hire services shall be operated beyond Po Tung Road at its junction with Man Nin Street, Sai Kung)

Faretable

\$2.50 per single journey

Journey Distance

10.6 km

Journey Time

25 minutes

Vehicle Allocation/Carrying Capacity

Public Light Buses 2 x 14 seaters

Minimum number of passengers that can be carried per hour in *each* direction: 28**New Territories PLB 'Maxicab' Route No. 10***Route*

Kwun Tong (Yan Oi Court) to Rennie's Mill (via Shun Lee Tsuen): via Yan Oi Court, Tung Yan Street, Kwun Tong Road, Hip Wo Street, Shun Lee Tsuen Road, Shun On Road, Lee On Road, New Clear Water Bay Road, Clear Water Bay Road, Anderson Road and Po Lam Road.

Rennie's Mill to Kwun Tong (Yan Oi Court) (via Shun Lee Tsuen): via Po Lam Road, Anderson Road, Clear Water Bay Road, New Clear Water Bay Road, Lee On Road, Shun On Road, Shun Lee Tsuen Road, Hip Wo Street, Tung Yan Street, Yue Man Square, Fu Yan Street and Yan Oi Court.

Timetable

<i>From Kwun Tong</i>	<i>From Rennie's Mill</i>	<i>Frequency minutes</i>
6.35 a.m. -10.35 p.m.	6.05 a.m. -10.05 p.m.	15
10.35 p.m. -11.35 p.m.	10.05 p.m. -11.05 p.m.	30

Faretable

	<i>Outward</i>		<i>Inward</i>
Sec- tion No.	Kwun Tong	Sec- tion No.	Rennie's Mill
1	\$2.50 Shun Lee Tsuen	1	\$2.50 Shun Lee Tsuen
2	\$2.50 \$1.50 Rennie's Mill	2	\$2.50 \$1.00 Kwun Tong

Journey Distance

9.5 km

Journey Time

30 minutes

Vehicle Allocation/Carrying Capacity

Public Light Buses 5 x 14 seaters

Minimum number of passengers that can be carried per peak hour in *each* direction: 36**New Territories PLB 'Maxicab' Route No. 10A***Route*

Kwun Tong (Yan Oi Court) to Rennie's Mill (via Anderson Road Temporary Housing Area): via Yan Oi Court, Tung Yan Street, Kwun Tong Road, Hip Wo Street, Hiu Kwong Street, Sau Mau Ping Road, unnamed road between Sau Mau Ping Road and Anderson Road, Anderson Road and Po Lam Road.

Rennie's Mill to Kwun Tong (Yan Oi Court) (via Anderson Road Temporary Housing Area): via Po Lam Road, Anderson Road, unnamed road between Sau Mau Ping Road and Anderson Road, Sau Mau Ping Road, Hiu Kwong Street, Hip Wo Street, Tung Yan Street, Yue Man Square, Fu Yan Street and Yan Oi Court.

Timetable

<i>From Kwun Tong</i>	<i>From Rennie's Mill</i>	<i>Frequency</i> minutes
6.30 a.m. - 10.00 p.m.	6.00 a.m. - 10.00 p.m.	15

Additional shortworking trips will be operated between Anderson Road T.H.A. and Yan Oi Court from 6.30 a.m. to 9.00 a.m. and 11.30 a.m. to 1.00 p.m. at 20 minutes intervals.

Faretable

<i>Outward</i>		<i>Inward</i>	
<i>Sec-</i> <i>tion</i> <i>No.</i>	<i>Kwun Tong</i>	<i>Sec-</i> <i>tion</i> <i>No.</i>	<i>Rennie's Mill</i>
1	\$2.00	1	\$2.00
2	\$2.00	2	\$2.00
	\$1.50		\$1.50
	Rennie's Mill		Kwun Tong

Journey Distance

6.7 km

Journey Time

20 minutes

Vehicle Allocation/Carrying Capacity

Public Light Buses 3 x 14 seaters

Minimum number of passengers that can be carried per peak hour in *each* direction: 56**New Territories PLB 'Maxicab' Route No. 20K***Route*

Tai Po KCR Station to Sam Mun Tsai: via Road D3, Kwong Fuk Road, Wan Tau Street, Heung Sze Wui Street, Po Heung Street, Nam Shing Street, Tsing Yuen Street, Kwong Fuk Road, Tai Po Road (Tai Wo), Road A, Ting Kok Road and access road to Sam Mun Tsai.

Sam Mun Tsai to Tai Po KCR Station: via access road to Sam Mun Tsai, Ting Kok Road, Kwong Fuk Road, On Fu Road, Po Yick Street, Po Heung Street, Heung Sze Wui Street, Wan Tau Street, Kwong Fuk Road and Road D3.

Timetable

<i>From Tai Po KCR Station</i>	<i>From Sam Mun Tsai</i>	<i>Frequency</i> minutes
<i>Mondays to Saturdays</i>		
6.04 a.m. - 7.00 a.m.	5.56 a.m. - 7.00 a.m.	8
7.00 a.m. - 10.00 a.m.	7.00 a.m. - 10.00 a.m.	5
10.00 a.m. - 4.30 p.m.	10.00 a.m. - 4.30 p.m.	10
4.30 p.m. - 8.00 p.m.	4.30 p.m. - 8.00 p.m.	6
8.00 p.m. - 11.30 p.m.	8.00 p.m. - 11.30 p.m.	15
<i>Sundays and Public Holidays</i>		
6.30 a.m. - 9.30 a.m.	6.30 a.m. - 9.30 a.m.	12
9.30 a.m. - 10.30 p.m.	9.30 a.m. - 10.30 p.m.	20

Additional service to be operated between Sam Mun Tsai and Tai Po Market via access road to Sam Mun Tsai, Ting Kok Road, Kwong Fuk Road, On Fu Road, Po Yick Street, Po Heung Street, Nam Shing Street, Tsing Yuen Street, Kwong Fuk Road, Tai Po Road (Tai Wo), Road A, Ting Kok Road and access road to Sam Mun Tsai according to the following timetable:—

<i>From Sam Mun Tsui</i>	<i>From Tai Po Market</i>	<i>Frequency minutes</i>
<i>Mondays to Saturdays</i> (Sundays and Public Holidays excepted)		
3.26 a.m. - 3.56 a.m.	3.50 a.m. - 4.20 a.m.	30
3.56 a.m. - 4.56 a.m.	4.20 a.m. - 5.20 a.m.	15
4.56 a.m. - 5.56 a.m.	5.20 a.m. - 6.20 a.m.	12

Additional service to be operated between Shuen Wan T.H.A. and Tai Po KCR Station according to the following timetable:—

<i>From Tai Po KCR Station</i>	<i>From Shuen Wan T.H.A.</i>	<i>Frequency minutes</i>
<i>Mondays to Saturdays</i>		
7.00 a.m. - 9.00 a.m.	6.00 a.m. - 9.00 a.m.	10
9.00 a.m. - 4.30 p.m.	9.00 a.m. - 4.30 p.m.	15
4.30 p.m. - 8.00 p.m.	4.30 p.m. - 8.00 p.m.	10
8.00 p.m. - 10.30 p.m.	8.00 p.m. - 10.30 p.m.	15
<i>Sundays and Public Holidays</i>		
6.30 a.m. - 9.30 a.m.	6.30 a.m. - 9.30 a.m.	12
9.30 a.m. - 10.30 p.m.	9.30 a.m. - 10.30 p.m.	20

Faretable

\$1.50 per single journey

Journey Distance

7.2 km

Journey Time

22 minutes

Vehicle Allocation/Carrying Capacity

Public Light Buses 15 x 14 seaters

Minimum number of passengers that can be carried per peak hour in *each* direction: 252

New Territories PLB 'Maxicab' Route No. 21K**Route**

Tai Po KCR Station to Hong Lok Yuen: via Road D3, Kwong Fuk Road, Wan Tau Street, Heung Sze Wui Street, Po Heung Street, Nam Shing Street, Tsing Yuen Street, Kwong Fuk Road, Tai Po Road (Tai Wo), access road to Tai Po Tau, Tai Po Road (Tai Wo) and access road to Hong Lok Yuen.

Hong Lok Yuen to Tai Po KCR Station: via access road to Hong Lok Yuen, Tai Po Road (Tai Wo), access road to Tai Po Tau, Tai Po Road (Tai Wo), Road A, Ting Kok Road, Kwong Fuk Road, On Fu Road, Po Yick Street, Po Heung Street, Heung Sze Wui Street, Kwong Fuk Road and Road D3.

(The service will omit access road to Tai Po Tau during 6.30 a.m. to 10.30 a.m. and 4.20 p.m. to 7.00 p.m.)

Timetable**From Tai Po KCR Station**

6.50 a.m.
7.10 a.m.
7.30 a.m.
7.50 a.m.
8.10 a.m.
8.30 a.m.

From Hong Lok Yuen

6.30 a.m.
6.50 a.m.
7.10 a.m.
7.30 a.m.
7.50 a.m.
8.10 a.m.

From Tai Po KCR Station

8.50 a.m.
 9.10 a.m.
 9.30 a.m.
 9.50 a.m.
 10.10 a.m.
 10.30 a.m.
 10.55 a.m.
 11.20 a.m.
 11.45 a.m.
 12.10 p.m.
 12.35 p.m.
 1.00 p.m.
 1.25 p.m.
 1.50 p.m.
 2.15 p.m.
 2.40 p.m.
 3.05 p.m.
 3.30 p.m.
 3.55 p.m.
 4.20 p.m.
 4.40 p.m.
 5.00 p.m.
 5.20 p.m.
 5.40 p.m.
 6.00 p.m.
 6.20 p.m.
 6.40 p.m.
 7.00 p.m.
 7.25 p.m.
 7.50 p.m.
 8.15 p.m.
 8.40 p.m.
 9.05 p.m.
 9.30 p.m.
 9.55 p.m.

From Hong Lok Yuen

8.30 a.m.
 8.50 a.m.
 9.10 a.m.
 9.30 a.m.
 9.50 a.m.
 10.10 a.m.
 10.30 a.m.
 10.55 a.m.
 11.20 a.m.
 11.45 a.m.
 12.10 p.m.
 12.35 p.m.
 1.00 p.m.
 1.25 p.m.
 1.50 p.m.
 2.15 p.m.
 2.40 p.m.
 3.05 p.m.
 3.30 p.m.
 3.55 p.m.
 4.20 p.m.
 4.40 p.m.
 5.00 p.m.
 5.20 p.m.
 5.40 p.m.
 6.00 p.m.
 6.20 p.m.
 6.40 p.m.
 7.00 p.m.
 7.25 p.m.
 7.50 p.m.
 8.15 p.m.
 8.40 p.m.
 9.05 p.m.
 9.30 p.m.
 9.55 p.m.

(Additional shortworking trips to be operated between Tai Po KCR Station from 6.30 a.m. to 10.30 a.m. at 15 minutes intervals and from 4.20 p.m. to 7.00 p.m. at 20 minutes intervals)

*Faretable**Outward*

Sec-
 tion

No.	Tai Po KCR Station			
1	\$1.00	Tai Po Market		
2	\$1.00	\$1.00	Tai Po Tau	
3	\$2.00	\$1.50	\$1.00	Hong Lok Yuen

Journey Distance

5.8 km

Journey Time

18 minutes

Vehicle Allocation/Carrying Capacity

Public Light Buses 4 x 14 seaters

Minimum number of passengers that can be carried per peak hour in each direction: 98

New Territories PLB 'Maxicab' Route No. 22K*Route*

Tai Po KCR Station to Kam Shan: via Road D3, Kwong Fuk Road, Wan Tau Street, Heung Sze Wui Street, Po Heung Street, Nam Shing Street, On Fu Road, Shung Tak Street, Yan Hing Street, Pak Shing Street and Kam Shan Road.

Kam Shan to Tai Po KCR Station: via Kam Shan Road, Pak Shing Street, Yan Hing Street, Shung Tak Street, On Fu Road, Wai Yan Street, Po Heung Street, Heung Sze Wui Street, Wan Tau Street, Kwong Fuk Road and Road D3.

Timetable

<i>From Tai Po KCR Station</i>	<i>From Kam Shan</i>	<i>Frequency minutes</i>
<i>Mondays to Saturdays</i>		
6.30 a.m. - 9.00 a.m.	6.30 a.m. - 9.00 a.m.	10
9.00 a.m. - 4.30 p.m.	9.00 a.m. - 4.30 p.m.	15
4.30 p.m. - 7.30 p.m.	4.30 p.m. - 7.00 p.m.	12
7.30 p.m. - 9.00 p.m.	7.30 p.m. - 9.00 p.m.	15
9.00 p.m. - 10.20 p.m.	9.00 p.m. - 10.20 p.m.	20
<i>Sundays and Public Holidays</i>		
6.45 a.m. - 9.00 a.m.	6.45 a.m. - 9.00 a.m.	15
9.00 a.m. - 10.00 p.m.	9.00 a.m. - 10.00 p.m.	20

Faretable

\$1.00 per single journey

Journey Distance

2.9 km

Journey Time

13 minutes

Vehicle Allocation/Carrying Capacity

Public Light Buses 3 × 14 seaters

Minimum number of passengers that can be carried per peak hour in *each* direction: 84

New Territories PLB 'Maxicab' Route No. 23K*Route*

Tai Po KCR Station to Wun Yiu: via Road D3, Kwong Fuk Road, On Fu Road, Wai Yan Street, Po Heung Street access road to Wun Yiu and access road to San Uk Ha.

Wun Yiu to Tai Po KCR Station: via access road to San Uk Ha, access road to Wun Yiu, Po Heung Street, Kwong Fuk Road and Road D3.

Timetable

<i>From Tai Po KCR Station</i>	<i>From Wun Yiu</i>	<i>Frequency minutes</i>
<i>Mondays to Saturdays</i>		
6.30 a.m. - 9.00 a.m.	6.30 a.m. - 9.00 a.m.	10
9.00 a.m. - 4.30 p.m.	9.00 a.m. - 4.30 p.m.	15
4.30 p.m. - 7.30 p.m.	4.30 p.m. - 7.00 p.m.	12
7.30 p.m. - 9.00 p.m.	7.30 p.m. - 9.00 p.m.	15
9.00 p.m. - 10.20 p.m.	9.00 p.m. - 10.20 p.m.	20
<i>Sundays and Public Holidays</i>		
6.45 a.m. - 9.00 a.m.	6.45 a.m. - 9.00 a.m.	15
9.00 a.m. - 10.00 p.m.	9.00 a.m. - 10.00 p.m.	20

Faretable*Outward*

Sec-

tion

No.	Tai Po KCR Station
1	\$1.00 Sheung Wun Yiu
2	\$1.50 \$1.00 San Uk Ha

Journey Distance

3.2 km

Journey Time

15 minutes

Vehicle Allocation/Carrying Capacity

Public Light Buses 5 × 14 seaters

Minimum number of passengers that can be carried per peak hour in *each* direction: 84**New Territories PLB 'Maxicab' Route No. 25K***Route*

Tai Po KCR Station to Kadoorie Farm: via Road D3, Kwong Fuk Road, Wan Tau Street, Heung Sze Wui Street, Po Heung Street, Nam Shing Street, On Fu Road, Wai Yan Street, Tsing Yuen Street, Kwong Fuk Road, Tai Po Road (Tai Po) and Lam Kam Road.

Kadoorie Farm to Tai Po KCR Station: via the Lam Kam Road, Tai Po Road (Tai Wo), Road A, Ting Kok Road, Kwong Fuk Road, On Fu Road, Po Yick Street, Po Heung Street, Heung Sze Wui Street, Wan Tau Street, Kwong Fuk Road and Road D3.

*Timetable**From Tai Po KCR Station**From Kadoorie Farm**Frequency
minutes**Mondays to Saturdays*

6.30 a.m. - 9.00 a.m.	6.30 a.m. - 9.00 a.m.	6
9.00 a.m. - 4.30 p.m.	9.00 a.m. - 4.30 p.m.	10
4.30 p.m. - 7.30 p.m.	4.30 p.m. - 7.30 p.m.	8
7.30 p.m. - 9.00 p.m.	7.30 p.m. - 9.00 p.m.	15
9.00 p.m. - 10.20 p.m.	9.00 p.m. - 10.20 p.m.	20

Sundays and Public Holidays

6.45 a.m. - 9.00 a.m.	6.45 a.m. - 9.00 a.m.	15
9.00 a.m. - 10.20 p.m.	9.00 a.m. - 10.20 p.m.	20

Faretable

Sec-

tion

No.	Tai Po KCR Station
1	\$1.50 Pak Ngau Shek
2	\$2.00 \$1.00 Kadoorie Farm

Journey Distance

7.8 km

Journey Time

20 minutes

Vehicle Allocation/Carrying Capacity

Public Light Buses 7 × 14 seaters

Minimum number of passengers that can be carried per peak hour in *each* direction: 140

New Territories PLB 'Maxicab' Route No. 31*Route*

Yuen Long to Tong Yan San Tsuen (Circular): via Hong King Street, Yuen Long Hong Lok Road, Castle Peak Road (Yuen Long), Yuen Long West Roundabout, Castle Peak Road (Ping Shan), access road to Tong Yan San Tsuen, Castle Peak Road (Ping Shan), Yuen Long West Roundabout, Yuen Long Tai Yuk Road, Kau Yuk Road, Yuen Long Hong Lok Road and Hong King Street.

*Special trips may be operated to the Kam Lan Temple on Special occasion

Timetable

<i>From Yuen Long</i>	<i>Frequency minutes</i>
6.00 a.m. - 7.00 a.m.	10
7.00 a.m. - 9.00 a.m.	6
9.00 a.m. - 5.00 p.m.	12
5.00 p.m. - 7.00 p.m.	10
7.00 p.m. - 9.00 p.m.	12
9.00 p.m. - 10.00 p.m.	15

*Special trips may be operated to the Kam Lan Temple on special occasions

Faretable

\$1.00 per single journey

Journey Distance

6.4 km

Journey Time

26 minutes

Vehicle Allocation/Carrying Capacity

Public Light Buses 5 x 14 seaters

Minimum number of passengers that can be carried per peak hour : 140

New Territories PLB 'Maxicab' Route No. 32*Route*

Yuen Long to Tan Kwei Tsuen: via Hong King Street, Yuen Long Hong Lok Road, Castle Peak Road (Yuen Long), Yuen Long West Roundabout, Castle Peak Road (Ping Shan).

Tan Kwei Tsuen to Yuen Long: via Tan Kwei Tsuen Road, Castle Peak Road (Ping Shan), Tin Ha Road, unnamed access road to Tin Sam, Castle Peak Road (Ping Shan), Yuen Long West Roundabout, Yuen Long Tai Yuk Road, Kau Yuk Road, Yuen Long Hong Lok Road and Hong King Street.

Timetable

<i>From Yuen Long</i>	<i>From Tan Kwei Tsuen</i>	<i>Frequency minutes</i>
6.00 a.m. - 9.00 a.m.	6.15 a.m. - 9.15 a.m.	10
9.00 a.m. - 5.00 p.m.	9.15 a.m. - 5.15 p.m.	12
5.00 p.m. - 7.00 p.m.	5.15 p.m. - 7.15 p.m.	10
7.00 p.m. - 8.00 p.m.	7.15 p.m. - 8.15 p.m.	12

Faretable

\$1.50 per single journey

Journey Distance

4.5 km

Journey Time

14 minutes

Vehicle Allocation/Carrying Capacity

Public Light Buses 3 x 14 seaters

Minimum number of passengers that can be carried per peak hour in *each* direction: 84**New Territories PLB 'Maxicab' Route No. 33***Route*

Yuen Long (Tai Fung Street) to Pak Nai (Fui Yiu): via Tai Fung Street, Sai Tai Street, Kuk Ting Street, Castle Peak Road (Yuen Long), Yuen Long East Roundabout, Castle Peak Road (Yuen Long), Yuen Long West Roundabout, Castle Peak Road (Ping Shan), Ping Ha Road, Lau Fau Shan Road and Deep Bay Road (Pak Nai).

Pak Nai (Fui Yiu) to Yuen Long (Tai Fung Street): via Deep Bay Road (Pak Nai), Lau Fau Shan Road, Ping Ha Road, Castle Peak Road (Ping Shan), Yuen Long West Roundabout, Castle Peak Road (Yuen Long), Tung Lok Street, On Ning Road, Tai Kiu Road, On Lok Road, Wang Chau Road, On Ning Road, Tai Hang Street, Tung Tai Street and Tai Fung Street.

Timetable

<i>From Yuen Long</i>	<i>From Pak Nai</i>	<i>Frequency minutes</i>
6.00 a.m. - 8.30 a.m.	5.45 a.m. - 8.30 a.m.	10
8.30 a.m. - 10.30 a.m.	8.30 a.m. - 10.30 a.m.	12
10.30 a.m. - 4.30 p.m.	10.30 a.m. - 4.30 p.m.	15
4.30 p.m. - 7.00 p.m.	4.30 p.m. - 7.00 p.m.	12
7.00 p.m. - 8.30 p.m.	7.00 p.m. - 8.30 p.m.	15

*Faretable**Inward*Sec-
tion

No. Pak Nai

1 \$1.00 Lau Fau Shan

\$0.50

(Student)

2 \$2.20 \$1.50 Yuen Long

\$1.50 (Student)

*Outward*Sec-
tion

No. Yuen Long

1 \$1.50 Lau Fau Shan

2 \$2.20 \$1.00 Pak Nai

\$1.50 50¢ (Student)

(Student)

Journey Distance

11.9 km

Journey Time

24 minutes

Vehicle Allocation/Carrying Capacity

Public Light Buses 5 x 14 seaters

Minimum number of passengers that can be carried per peak hour in *each* direction: 84**New Territories PLB 'Maxicab' Route No. 34***Route*

Yuen Long (Tai Fung Street) to Lau Fau Shan: via Tai Fung Street, Sai Tai Street, Kuk Ting Street, Castle Peak Road (Yuen Long), Yuen Long East Roundabout, Castle Peak Road (Yuen Long), Yuen Long West Roundabout, Castle Peak Road (Ping Shan), Ping Ha Road and Lau Fau Shan Road.

Lau Fau Shan to Yuen Long (Tai Fung Street): via Lau Fau Shan Road, Ping Ha Road, Castle Peak Road (Ping Shan), Yuen Long West Roundabout, Castle Peak Road (Yuen Long), Tung Lok Street, On Ning Road, Tai Kiu Road, On Lok Road, Wang Chau Road, On Ning Road, Tai Hang Street, Tung Tai Street and Tai Fung Street.

Timetable

<i>From Yuen Long</i>	<i>From Lau Fau Shan</i>	<i>Frequency minutes</i>
6.00 a.m. - 8.30 a.m.	6.00 a.m. - 8.30 a.m.	5
8.30 a.m. - 10.30 a.m.	8.30 a.m. - 10.30 a.m.	10
10.30 a.m. - 4.30 p.m.	10.30 a.m. - 4.30 p.m.	12
4.30 p.m. - 7.00 p.m.	4.30 p.m. - 7.00 p.m.	5
7.00 p.m. - 10.00 p.m.	7.00 p.m. - 10.00 p.m.	12

Faretable

\$1.50 per single journey

Journey Distance

7.6 km

Journey Time

18 minutes

Vehicle Allocation/Carrying Capacity

Public Light Buses 9 x 14 seaters

Minimum number of passengers that can be carried per peak hour in *each* direction: 168

New Territories PLB 'Maxicab' Route No. 35

Route

Yuen Long (Tai Fung Street) to Sha Kiu (Tsim Bei Tsui): via Tai Fung Street, Sai Tai Street, Kuk Ting Street, Castle Peak Road (Yuen Long), Yuen Long East Roundabout, Castle Peak Road (Yuen Long), Yuen Long West Roundabout, Castle Peak Road (Ping Shan), Ping Ha Road, Lau Fau Shan Road and Deep Bay Road (Tsim Bei Tsui).

Sha Kiu (Tsim Bei Tsui) to Yuen Long (Tai Fung Street): via Deep Bay Road (Tsim Bei Tsui), Lau Fau Shan Road, Ping Ha Road, Castle Peak Road (Ping Shan), Yuen Long West Roundabout, Castle Peak Road (Yuen Long), Tung Lok Street, On Ning Road, Tai Kiu Road, On Lok Road, Wang Chau Road, On Ning Road, Tai Hang Street, Tung Tai Street and Tai Fung Street.

Timetable

<i>From Yuen Long</i>	<i>From Sha Kiu</i>	<i>Frequency minutes</i>
6.00 a.m. - 8.30 a.m.	5.45 a.m. - 8.30 a.m.	10
8.30 a.m. - 10.30 a.m.	8.30 a.m. - 10.30 a.m.	12
10.30 a.m. - 4.30 p.m.	10.30 a.m. - 4.30 p.m.	15
4.30 p.m. - 7.00 p.m.	4.30 p.m. - 7.00 p.m.	12
7.00 p.m. - 8.30 p.m.	7.00 p.m. - 8.30 p.m.	15

Faretable

<i>Inward Journey</i>			<i>Outward Journey</i>		
Section No.	Sha Kiu		Section No.	Yuen Long	
1	\$1.00	Lau Fau Shan	1	\$1.50	Lau Fau Shan
	\$0.50		2	\$2.20	\$1.00 Sha Kiu
	(Student)			\$1.50	\$0.50 (Student)
2	\$2.20	\$1.50 Yuen Long		(Student)	
	\$1.50				
	(Student)				

Journey Distance

11.9 km

Journey Time

24 minutes

Vehicle Allocation/Carrying Capacity

Public Light Buses 5 × 14 seaters

Minimum number of passengers that can be carried per peak hour in *each* direction: 84**New Territories PLB 'Maxicab' Route No. 46M***Route*

Lai King Headland to Lai King MTR Station (Circular): via Lai Kong Street, Lai Chi Ling Road, Lim Cho Road, King Cho Road, Lai King Hill Road, Joint Street, Lai Cho Road, Lai Yiu Street, Wah Yiu Road, Lai Chi Ling Road and Lai Kong Street.

Timetable

<i>From Lai King Headland</i>	<i>Frequency</i> minutes
<i>Mondays to Saturdays</i> (Public Holidays excepted)	
7.30 a.m. – 8.30 a.m.	15
5.00 p.m. – 8.00 p.m.	15

Faretable

\$1.00 per single journey

Journey Distance

5 km

Journey Time

12 minutes

Vehicle Allocation/Carrying Capacity

Public Light Buses 1 × 14 seaters

Minimum number of passengers that can be carried per hour: 60

New Territories PLB 'Maxicab' Route No. 47M*Route*

Wah Yuen Chuen to Lai King MTR Station (Circular): via Wah Yuen Drive, Wah King Shan Road, Tai Wo Interchange, Wah Yiu Road, Lai Yiu Street, Lai Cho Road, Joint Street, Lai King Hill Road, King Cho Road, Lim Cho Road, Lai Ching Ling Road, Wah Yiu Road, Tai Wo Interchange, Wah King Shan Road and Wah Yuen Drive.

Timetable

<i>From Wah Yuen Chuen</i>	<i>Frequency</i> minutes
<i>Mondays to Saturdays</i> (Public Holidays excepted)	
7.30 a.m. – 8.30 a.m.	15
5.00 p.m. – 8.00 p.m.	15

Faretable

\$1.00 per single journey

Journey Distance

5 km

Journey Time

12 minutes

Vehicle Allocation/Carrying Capacity

Public Light Buses 1 × 14 seaters.

Minimum number of passengers that can be carried per hour: 60

New Territories PLB 'Maxicab' Route No. 60K*Route*

Sha Tin KCR Station to Fo Tan Cottage Area: via access road to Sha Tin KCR Station, Sha Tin Rural Committee Road, Yuen Wo Road, Fo Tan Road, Min Fong Street, Au Pui Wan Street, Kwei Tei Street, Wong Chuk Yeung Street and access road to Fo Tan Cottage Area.

Fo Tan Cottage Area to Sha Tin KCR Station (6.30 a.m. to 9.00 p.m.): via access road to Fo Tan Cottage Area, Wong Chuk Yeung Street, Kwei Tei Street, Au Pui Wan Street, Min Fong Street, Fo Tan Road, Yuen Wo Road, Tam Kon Po Street, Sha Tin Centre Street, Wang Pok Street, Yuen Wo Road, Sha Tin Rural Committee Road and access road to Sha Tin KCR Station.

Fo Tan Cottage Area to Sha Tin KCR Station (9.00 p.m. to 12.00 midnight): via access road to Fo Tan Cottage Area, Wong Chuk Yeung Street, Kwei Tei Street, Au Pui Wan Street, Min Fong Street, Fo Tan Road, Yuen Wo Road, Sha Tin Rural Committee Road and access road to Sha Tin KCR Station.

Timetable

<i>From Sha Tin KCR Station</i>	<i>From Fo Tan Cottage Area</i>	<i>Frequency minutes</i>
<i>Mondays to Saturdays</i>		
6.45 a.m. - 9.30 a.m.	6.30 a.m. - 9.30 a.m.	7/8
9.30 a.m. - 4.30 p.m.	9.30 a.m. - 4.30 p.m.	12
4.30 p.m. - 8.30 p.m.	4.30 p.m. - 8.30 p.m.	7/8
8.30 p.m. - 10.30 p.m.	8.30 p.m. - 10.30 p.m.	12
10.30 p.m. - 12.15 a.m.	10.30 p.m. - 12.00 midnight	15
<i>Sundays and Public Holidays</i>		
6.45 a.m. - 8.30 a.m.	6.30 a.m. - 8.30 a.m.	15
8.30 p.m. - 12.15 a.m.	8.30 p.m. - 12.00 midnight	20

Additional trips to be operated between Lok Lam Road (Sha Tin Lodge), Lok Kwei Path (Pak Tak Yuen) and Sha Tin KCR Station according to the following time table

<i>From Sha Tin Lodge & Pak Tak Yuen</i>	<i>From Sha Tin KCR Station</i>
<i>Mondays to Saturdays</i>	
7.15 a.m.	—
7.30 a.m.	7.30 a.m.
7.45 a.m.	7.45 a.m.
8.00 a.m.	8.00 a.m.
8.15 a.m.	8.15 a.m.
8.30 a.m.	—
10.30 a.m.	10.15 a.m.
1.30 p.m.	1.15 p.m.
4.45 p.m.	4.30 p.m.
5.15 p.m.	5.00 p.m.
5.45 p.m.	5.30 p.m.
6.00 p.m.	5.45 p.m.
6.15 p.m.	6.00 p.m.

From Sha Tin Lodge & Pak Tak Yuen *From Sha Tin KCR Station*

Mondays to Saturdays

6.30 p.m.	6.15 p.m.
6.45 p.m.	6.30 p.m.
7.00 p.m.	6.45 p.m.
9.45 p.m.	9.30 p.m.
10.15 p.m.	10.00 p.m.

Sundays and Public Holidays

8.30 a.m.	8.10 a.m.
10.30 a.m.	10.10 a.m.
2.30 p.m.	2.10 p.m.
4.45 p.m.	4.30 p.m.
6.45 p.m.	6.30 p.m.
8.45 p.m.	8.30 p.m.

Faretable

\$1.00 per single journey

Journey Distance

4.9 km

Journey Time

17 minutes

Vehicle Allocation/Carrying Capacity

Public Light Buses 5 × 14 seaters

Minimum number of passengers that can be carried per peak hour in *each* direction: 84

New Territories PLB 'Maxicab' Route No. 61M

Route

Tai Wai to Kowloon Tong MTR Station: via Chik Chuen Street, Tai Po Road (Sha Tin), Lion Rock Tunnel Road, Waterloo Road, Cornwall Street, Kent Road and Suffolk Road.

Kowloon Tong MTR Station to Tai Wai: via Suffolk Road, Waterloo Road, Lion Rock Tunnel Road, Tai Po Road (Sha Tin), Shing Ho Road, Tsuen Nam Road, Tai Wai Road and Chik Chuen Street.

Timetable

<i>From Tai Wai</i>	<i>From Kowloon Tong MTR Station</i>	<i>Frequency minutes</i>
<i>Mondays to Saturdays</i> (Public Holidays excepted)		
6.30 a.m. – 9.30 a.m.	7.30 a.m. – 9.30 a.m.	7/8
9.30 a.m. – 4.30 p.m.	9.30 a.m. – 4.30 p.m.	12
4.30 p.m. – 8.30 p.m.	4.30 p.m. – 8.30 p.m.	10
8.30 p.m. – 11.45 p.m.	8.30 p.m. – 11.45 p.m.	15
<i>Sundays and Public Holidays</i>		
7.00 a.m. – 9.30 a.m.	7.45 a.m. – 9.30 a.m.	10
9.30 a.m. – 11.45 p.m.	9.30 a.m. – 11.45 p.m.	15

Note

- (1) Additional trips will be operated every twenty minutes from Worldwide Gardens (Lung Pak Street) to Kowloon Tong MTR Station from 7.00 a.m. to 9.20 a.m.; and from Kowloon Tong MTR Station to Worldwide Gardens from 4.30 p.m. to 11.45 p.m.

- (2) Additional midnight service will be operated between Kowloon Tong MTR Station and Lek Yuen/Wo Che via Lion Rock Tunnel Road, Sha Kok Street, Sha Tin Wai Road and Sha Tin Town Centre from 12.00 midnight to 3.00 a.m. on a basic frequency of 15 minutes and at a fare of \$2.50 per single journey.
- (3) Additional Recreation service may be operated between Kowloon Tong MTR Station and Sha Tin Race Course (Penfold Park) on Saturdays (after 1.00 p.m.), Sundays and Public Holidays except on Sha Tin Horse-racing days.

Faretable

\$2.00 per single journey

Journey Distance

9.2 km

Journey Time

30 minutes

Vehicle Allocation/Carrying Capacity

Public Light Buses 11 x 14 seaters

Minimum number of passengers that can be carried per peak hour in *each* direction: 98

New Territories PLB 'Maxicab' Route No. 80

Route

Tsuen Wan (Chuen Lung Street) to Chuen Lung: via Chuen Lung Street, Shiu Wo Street, Chung On Street, Tsuen Wan Market Street, Tai Ho Road, Castle Peak Road, Sai Lau Kok Road, Castle Peak Road, Shing Mun Road, Texaco Road Extension, Route Twisk and access road to Chuen Lung Village.

Chuen Lung to Tsuen Wan (Chuen Lung Street): via access road to Chuen Lung Village, Route Twisk, Texaco Road Extension, Texaco Road, Tsuen Fu Street, Tsuen Wah Street, Castle Peak Road, Chung On Street, Tsuen Wan Market Street and Chuen Lung Street.

*Timetable**From Tsuen Wan**From Chuen Lung**Frequency
minutes*

6.00 a.m. - 7.30 a.m.	5.30 a.m. - 7.00 a.m.	10
7.30 a.m. - 9.30 a.m.	7.00 a.m. - 9.00 a.m.	8
9.30 a.m. - 4.30 p.m.	9.00 a.m. - 4.00 p.m.	10
4.30 p.m. - 8.30 p.m.	4.00 p.m. - 8.00 p.m.	8
8.30 p.m. - 10.30 p.m.	8.00 p.m. - 10.00 p.m.	10
10.30 p.m. - 11.45 p.m.	10.00 p.m. - 11.15 p.m.	15

Faretable

\$2.00 per single journey

Journey Distance

7.4 km

Journey Time

22 minutes

Vehicle Allocation/Carrying Capacity

Public Light Buses 6 x 14 seaters

Minimum number of passengers that can be carried per hour in *each* direction: 98

New Territories PLB 'Maxicab' Route No. 81

Route

Tsuen Wan (Shiu Wo Street) to Lo Wai: via Shiu Wo Street, Chung On Street, Hoi Pa Street, Chuen Lung Street, Sha Tsui Road, Texaco Road, Texaco Road Extension, Shek Wai Kok Road, Cheung Pei Shan Road, Cheung Shan Estate Road East, Cheung Shan Estate Road West, Cheung Pei Shan Road and Lo Wai Road.

Lo Wai to Tsuen Wan (Shiu Wo Street): via Lo Wai Road, Cheung Pei Shan Road, Cheung Shan Estate Road East, Cheung Shan Estate Road West, Cheung Pei Shan Road, Shek Wai Kok access road, Texaco Road Extension, Texaco Road, Sha Tsui Road, roundabout, Sha Tsui Road, Chuen Lung Street, Hau Tei Square, Hoi Pa Street, Chuen Lung Street and Shiu Wo Street.

Timetable

<i>From Tsuen Wan</i>	<i>From Lo Wai</i>	<i>Frequency minutes</i>
6.00 a.m. – 7.10 a.m.	5.50 a.m. – 7.00 a.m.	10
7.10 a.m. – 9.10 a.m.	7.00 a.m. – 9.00 a.m.	4
9.10 a.m. – 10.40 a.m.	9.00 a.m. – 10.30 a.m.	7/8
10.40 a.m. – 4.40 p.m.	10.30 a.m. – 4.30 p.m.	10
4.40 p.m. – 8.10 p.m.	4.30 p.m. – 8.00 p.m.	4/5
8.10 p.m. – 10.10 p.m.	8.00 p.m. – 10.00 p.m.	10
10.10 p.m. – 11.40 p.m.	10.00 p.m. – 11.30 p.m.	15

Faretable

<i>From Tsuen Wan</i>			<i>From Lo Wai</i>		
Sec- tion No.	Tsuen Wan		Sec- tion No.	Lo Wai	
1	\$1.30	Shek Wai Kok Estate	1	\$1.30	Shek Wai Kok Estate
2	\$1.30	\$1.00 Lo Wai	2	\$1.30	\$1.00 Tsuen Wan

Journey Distance

3.6 km

Journey Time

10 minutes

Vehicle Allocation/Carrying Capacity

Public Light Buses 7 × 14 seaters

Minimum number of passengers that can be carried per hour in *each* direction: 210

New Territories PLB 'Maxicab' Route No. 81M

Route

Tsuen Wan MTR Station to Lo Wai: via Sai Lau Kok Road, Castle Peak Road, Shing Mun Road, Shek Wai Kok Road, Cheung Pei Shan Road, Cheung Shan Estate Road East, Cheung Shan Estate Road West, Cheung Pei Shan Road and Lo Wai Road.

Lo Wai to Tsuen Wan MTR Station: via Lo Wai Road, Cheung Pei Shan Road, Cheung Shan Estate Road East, Cheung Shan Estate Road West, Cheung Pei Shan Road, Shek Wai Kok Road, Texaco Road Extension, Texaco Road, Tsuen Fu Street, Tsuen Wah Street, Castle Peak Road, and Sai Lau Kok Road.

Additional journeys may be operated between Tsuen Wan MTR Station and Cheung Shan Estate

Timetable

<i>From Tsuen Wan</i>		<i>From Lo Wai</i>		<i>Frequency</i>
				<i>minutes</i>
6.05 a.m. - 7.15 a.m.		5.50 a.m. - 7.00 a.m.		10
7.15 a.m. - 9.15 a.m.		7.00 a.m. - 9.00 a.m.		8
9.15 a.m. - 4.55 p.m.		9.00 a.m. - 4.40 p.m.		20
4.55 p.m. - 8.10 p.m.		4.40 p.m. - 8.10 p.m.		8
8.10 p.m. - 12.00 midnight		8.10 p.m. - 11.50 p.m.		20

Faretable

<i>From Tsuen Wan</i>			<i>From Lo Wai</i>		
Sec- tion No.	Tsuen Wan		Sec- tion No.	Lo Wai	
1	\$1.30	Shek Wai Kok Estate	1	\$1.30	Shek Wai Kok Estate
2	\$1.30	\$1.00 Lo Wai	2	\$1.30	\$1.00 Tsuen Wan

Journey Distance

3.8 km

Journey Time

15 minutes

Vehicle Allocation/Carrying Capacity

Public Light Buses 4 x 14 seaters

Minimum number of passengers that can be carried per hour in *each* direction: 98**New Territories PLB 'Maxicab' Route No. 82***Route*

Tsuen Wan (Shiu Wo Street) to Shing Mun Reservoir: via Shiu Wo Street, Chung On Street, Hoi Pa Street, Chuen Lung Street, Sha Tsui Road, Texaco Road, Texaco Road Extension, Shek Wai Kok Road, Cheung Pei Shan Road, Cheung Shan Estate Road East, Cheung Shan Estate Road West, Cheung Pei Shan Road, Lo Wai Road, Sham Tung Uk Road and Shing Mun Road.

Shing Mun Reservoir to Tsuen Wan (Shiu Wo Street): via Shing Mun Road, Sam Tung Uk Road, Lo Wai Road, Cheung Pei Shan Road, Cheung Shan Estate Road East, Cheung Shan Estate Road West, Cheung Pei Shan Road, Shek Wai Kok Road, Texaco Road Extension, Taxaco Road, Sha Tsui Road, roundabout, Sha Tsui Road, Chuen Lung Street, Hau Tei Square, Hoi Pa Street, and Shiu Wo Street.

Timetable

<i>From Tsuen Wan</i>		<i>From Shing Mun</i>		<i>Frequency</i>
				<i>minutes</i>
6.15 a.m. - 9.15 a.m.		5.50 a.m. - 9.00 a.m.		12
9.15 a.m. - 4.45 p.m.		9.00 a.m. - 4.30 p.m.		15
4.45 p.m. - 8.15 p.m.		4.30 p.m. - 8.00 p.m.		12
8.15 p.m. - 10.15 p.m.		8.00 p.m. - 10.00 p.m.		15
10.15 p.m. - 11.45 p.m.		10.00 p.m. - 11.30 p.m.		20

Faretable

<i>From Tsuen Wan</i>			<i>From Shing Mun</i>		
Sec- tion No.	Tsuen Wan		Sec- tion No.	Shing Mun	
1	\$1.30	Shek Wai Kok Estate	1	\$1.30	Shek Wai Kok Estate
2	\$1.30	\$1.00 Shing Mun	2	\$1.30	\$1.00 Tsuen Wan

Journey Distance

4.5 km

Journey Time

15 minutes

Vehicle Allocation/Carrying Capacity

Public Light Buses 3 × 14 seaters

Minimum number of passengers that can be carried per hour in *each* direction: 70**New Territories PLB 'Maxicab' Route No. 82M***Route*

Tsuen Wan MTR Station to Shing Mun: via Sai Lau Kok Road, Castle Peak Road, Shing Mun Road, Texaco Road Extension, Shek Wai Kok Road, Cheung Pei Shan Road, Cheung Shan Estate Road East, Cheung Shan Estate Road West, Cheung Pei Shan Road, Lo Wai Road, Sam Tung Uk Road and Shing Mun Road.

Shing Mun to Tsuen Wan MTR Station: via Shing Mun Road, Sam Tung Uk Road, Lo Wai Road, Cheung Pei Shan Road, Cheung Shan Estate Road East, Cheung Shan Estate Road West, Cheung Pei Shan Road, Shek Wai Kok Road, Texaco Road Extension, Texaco Road, Tsuen Fu Street, Tsuen Wah Street, Castle Peak Road and Sai Lau Kok Road.

Additional journeys may be operated between Tsuen Wan MTR Station and Cheung Shan Estate

Timetable

<i>From Tsuen Wan</i>	<i>From Shing Mun</i>	<i>Frequency minutes</i>
6.20 a.m. - 10.20 a.m.	6.00 a.m. - 10.00 a.m.	15
10.20 a.m. - 4.20 p.m.	10.00 a.m. - 4.00 p.m.	20
4.20 p.m. - 9.20 p.m.	4.00 p.m. - 9.00 p.m.	15
9.20 p.m. - 11.40 p.m.	9.00 p.m. - 11.20 p.m.	20

Faretable

<i>From Tsuen Wan</i>			<i>From Shing Mun</i>		
Sec- tion No.	Tsuen Wan		Sec- tion No.	Shing Mun	
1	\$1.30	Shek Wai Kok Estate	1	\$1.30	Shek Wai Kok Estate
2	\$1.30	\$1.00 Shing Mun	2	\$1.30	\$1.00 Tsuen Wan

Journey Distance

4.8 km

Journey Time

19 minutes

Vehicle Allocation/Carrying Capacity

Public Light Buses 3 × 14 seaters

Minimum number of passengers that can be carried per hour in *each* direction: 56**New Territories PLB 'Maxicab' Route No. 83***Route*

Tsuen Wan (Chuen Lung Street) to Shek Yam Temporary Housing Area: via Chuen Lung Street, Sha Tsui Road, Tai Ho Road Roundabout, Sha Tsui Road, Texaco Road, Texaco Road Extension, Shing Mun Road, Castle Peak Road, Un-named link road, Kwok Shui Road, roundabout, Castle Peak Road, Wo Yi Hop Road, Tai Loong Street, Tai Pak Tin Street and Chit Road.

Shek Yam Temporary Housing Area to Tsuen Wan (Chuen Lung Street): via Chit Road, Tai Pak Tin Street, Tung Chi Street, Lei Muk Road, Wo Yi Hop Road, Cheung Wing Road, roundabout, Kwok Shui Road, Texaco Road Extension, Texaco Road, Tsuen Fu Street, Tsuen Wah Street, Castle Peak Road, Chung On Street, Ho Pui Street and Chuen Lung Road.

Timetable

<i>From Tsuen Wan (Chuen Lung Street)</i>	<i>From Shek Lei (Shek Yam Temporary Housing Area)</i>	<i>Frequency minutes</i>
6.10 a.m. – 7.00 a.m.	5.50 a.m. – 6.40 a.m.	8
7.00 a.m. – 9.54 a.m.	6.40 a.m. – 9.34 a.m.	4
9.54 a.m. – 4.24 p.m.	9.34 a.m. – 4.04 p.m.	6
4.24 p.m. – 8.24 p.m.	4.04 p.m. – 8.04 p.m.	4
8.24 p.m. – 11.44 p.m.	8.04 p.m. – 11.24 p.m.	6

Faretable

<i>Outward</i>			<i>Inward</i>		
<i>Sec- tion No.</i>			<i>Sec- tion No.</i>		
1	\$1.50	Yau Ma Hom THA	1	\$1.50	Yau Ma Hom THA
2	\$1.50	\$1.00 Shek Yam THA	2	\$1.50	\$1.00 Tsuen Wan

Journey Distance

4.5 km

Journey Time

18 minutes

Vehicle Allocation/Carrying Capacity

Public Light Buses 10 × 14 seaters

Minimum number of passengers that can be carried per hour in *each* direction: 210**New Territories PLB 'Maxicab' Route No. 85***Route*

Tsuen Wan (Chuen Lung Street) to Fu Yung Shan (Chuk Lam Sim Yuen): via Chuen Lung Street, Sha Tsui Road, roundabout, Sha Tsui Road, Texaco Road, Tsuen Fu Street, Tsuen Wah Street, Castle Peak Road, Sai Lau Kok Road, Castle Peak Road, Shing Mun Road, Texaco Road Extension, Route Twisk and Fu Yung Shan Road.

Fu Yung Shan (Chuk Lam Sim Yuen) to Tsuen Wan (Chuen Lung Street): via Fu Yung Shan Road, Route Twisk, Texaco Road Extension, Texaco Road, Tsuen Fu Street, Tsuen Wah Street, Castle Peak Road, Chung On Street, Ho Pui Street and Chuen Lung Street.

Timetable

<i>From Tsuen Wan</i>	<i>From Fu Yung Shan</i>	<i>Frequency minutes</i>
7.15 a.m. – 10.15 a.m.	7.00 a.m. – 10.00 a.m.	30
5.00 p.m. – 8.00 p.m.	5.15 p.m. – 8.15 p.m.	30

Faretable

\$1.20 per single journey

Journey Distance

15 minutes

Vehicle Allocation/Carrying Capacity

Public Light Buses 1 × 14 seaters

Minimum number of passengers that can be carried per hour in *each* direction: 28

New Territories PLB 'Maxicab' Route No. 86*Route*

Tsuen Wan (Chuen Lung Street) to Shek Lei (Shek Pai Street): via Chuen Lung Street, Sha Tsui Road, Tai Ho Road Roundabout, Sha Tsui Road, Texaco Road Texaco Road Extension, Shing Mun Road, Castle Peak Road, Un-named link road, Kwok Shui Road, Castle Peak Road Roundabout, Lei Muk Road, Tung Chi Street, Tai Pak Tin Street, Shek Lei Street, Wai Kek Street and Shek Pai Street.

Shek Lei (Shek Pai Street) to Tsuen Wan (Chuen Lung Street): via Shek Pai Street, Wai Kek Street, Tai Loong Street, Wo Yi Hop Road, Cheung Wing Road, Roundabout, Kwok Shui Road, Texaco Road Extension, Texaco Road, Tsuen Fu Street, Tsuen Wah Street, Castle Peak Road, Chung On Street, Ho Pui Street and Chuen Lung Street.

Timetable

<i>From Tsuen Wan</i>	<i>From Shek Lei</i>	<i>Frequency minutes</i>
<i>Mondays to Saturdays (Public Holidays excepted)</i>		
6.20 a.m. - 7.00 a.m.	5.50 a.m. - 6.30 a.m.	8
7.00 a.m. - 10.00 a.m.	6.30 a.m. - 9.30 a.m.	4
10.00 a.m. - 4.30 p.m.	9.30 a.m. - 4.00 p.m.	6
4.30 p.m. - 8.30 p.m.	4.00 p.m. - 8.00 p.m.	4
8.30 p.m. - 11.40 p.m.	8.00 p.m. - 11.20 p.m.	6
<i>Sundays and Public Holidays</i>		
6.20 a.m. - 11.40 p.m.	5.50 a.m. - 11.20 p.m.	6

Faretable

<i>Outward</i>		<i>Inward</i>	
<i>Sec- tion</i>		<i>Sec- tion</i>	
No. Tsuen Wan		No. Shek Lei	
1 \$1.50 Hoi Pa San Tsuen		1 \$1.50 Hoi Pa San Tsuen	
2 \$1.50 \$1.00 Shek Lei		2 \$1.50 \$1.00 Tsuen Wan	

Journey Distance

5.2 km

Journey Time

22 minutes

Vehicle Allocation/Carrying Capacity

Public Light Buses 12 x 14 seaters

Minimum number of passengers that can be carried per hour in *each* direction: 210**New Territories PLB 'Maxicab' Route No. 86M***Route*

Shek Lei (Shek Pai Street) to Tai Wo Hau MTR Station (Kwok Shui Road) (Circular): via Shek Pai Street, Wai Kek Street, Tai Loong Street, Wo Yi Hop Road, Cheung Wing Road, Roundabout, Kwok Shui Road, un-named link road, Castle Peak Road, Roundabout, Lei Muk Road, Tung Chi Street, Tai Pak Tin Street, Shek Lei Street, Wai Kek Street and Shek Pai Street.

Timetable

<i>From Shek Lei</i>	<i>Frequency minutes</i>
6.00 a.m. - 7.00 a.m.	8
7.00 a.m. - 9.00 a.m.	4
9.00 a.m. - 4.00 p.m.	6
4.00 p.m. - 8.00 p.m.	4
8.00 p.m. - 11.15 p.m.	6

Faretable

\$1.00 per single journey (Shek Pai Street to Castle Peak Road: \$1.00)
(Kwok Shui Road to Shek Pai Street: \$1.00)

Journey Distance

7.4 km

Journey Time

28 minutes

Vehicle Allocation/Carrying Capacity

Public Light Buses 7 × 14 seaters

Minimum number of passengers that can be carried per hour in *each* direction: 210

New Territories PLB 'Maxicab' Route No. 87*Route*

Tsuen Wan (Chung On Street) to Kwai Shing (Shing Fong Street): via Ham Tin Street, Yeung Uk Road, Texaco Road, Kwai Fuk Road, Shing Fuk Street, Kwai Shing Circuit, Hing Shing Road, Ko Fong Street, Wing Fong Road and Shing Fong Street.

Kwai Shing (Shing Fong Street) to Tsuen Wan (Chung On Street): via Shing Fong Street, Ko Fong Street, Hing Shing Road, Kwai Shing Circuit, Shing Fuk Street, Kwai Fuk Road, Texaco Road, Yeung Uk Road, Kwu Hang Road, Sha Tsui Road and Ham Tin Street.

Timetable

<i>From Tsuen Wan</i>	<i>From Kwai Shing</i>	<i>Frequency</i> minutes
	<i>Mondays to Saturdays</i> (Public Holidays excepted)	
6.50 a.m. - 10.00 a.m.	6.30 a.m. - 10.00 a.m.	5
10.00 a.m. - 4.00 p.m.	10.00 a.m. - 4.00 p.m.	8
4.00 p.m. - 8.30 p.m.	4.00 p.m. - 8.00 p.m.	5
8.30 p.m. - 10.30 p.m.	8.00 p.m. - 10.00 p.m.	8
10.30 p.m. - 11.10 p.m.	10.00 p.m. - 11.00 p.m.	10
	<i>Sundays and Public Holidays</i>	
6.30 a.m. - 11.10 p.m.	6.30 a.m. - 11.00 p.m.	10

Faretable

\$1.00 per single journey

Journey Distance

4.2 km

Journey Time

18 minutes

Vehicle Allocation/Carrying Capacity

Public Light Buses 8 × 14 seaters

Minimum number of passengers that can be carried per hour in *each* direction: 168

New Territories PLB 'Maxicab' Route No. 87M*Route*

Tsuen Wan (Chung On Street) to Kwai Fong MTR Station/Container Port (Circular): via Ham Tin Street, Yeung Uk Road, Texaco Road, Kwai Fuk Road, Shing Fuk Street, Kwai Shing Circuit, Hing Shing Road, Ko Fong Street, Wing Fong Road, Hing Fong Road, Kwai Fuk Road, Kwai

Fong MTR Station, Container Port Road, Kwai Fong MTR Station, Kwai Fuk Road, Hing Fong Road, Wing Fong Road, Ko Fong Street, Hing Shing Road, Kwai Shing Circuit, Shing Fuk Street, Kwai Fuk Road, Texaco Road, Yeung Uk Road, Kwu Hang Road, Sha Tsui Road and Ham Tin Street.

Timetable

<i>From Tsuen Wan</i>	<i>Frequency minutes</i>
<i>Mondays to Saturdays (Public Holidays excepted)</i>	
6.30 a.m. – 9.30 a.m.	7.8
9.30 a.m. – 12.00 noon	10
12.00 noon – 2.00 p.m.	7.8
2.00 p.m. – 4.30 p.m.	10
4.30 p.m. – 8.00 p.m.	7.8
8.00 p.m. – 10.00 p.m.	10
10.00 p.m. – 11.15 p.m.	15
<i>Sundays and Public Holidays</i>	
7.00 a.m. – 11.15 p.m.	15

Faretable

<i>Section</i>		
No. 1	\$1.50	Kwai Fong MTR
No. 2	\$1.50	\$1.00 Container Port

Journey Distance

13.8 km

Journey Time

54 minutes

Vehicle Allocation/Carrying Capacity

Public Light Buses 8 × 14 seaters

Minimum number of passengers that can be carried per hour in *each* direction: 98**New Territories PLB 'Maxicab' Route No. 88***Route*

Tsing Yi Ferry to Cheung Ching Estate (Circular): via Tsing Yi Ferry, Tsing Yi Heung Sze Wui Road, Chung Mei Road, Tsing Yi Heung Sze Wui Road, Tsing Yi Road, Ching Hong Road, Tsing Yi Road, Tsing Yi Heung Sze Wui Road, Chung Mei Road, Tsing Yi Heung Sze Wui Road and Tsing Yi Ferry.

Timetable

<i>From Tsing Yi Ferry</i>	<i>Frequency minutes</i>
6.30 a.m. – 7.30 p.m.	30

Faretable

\$1.00 per single journey

Journey Distance

7 km (3.5 km from Tsing Yi Ferry to Cheung Ching Estate)

Journey Time

30 minutes

Vehicle Allocation/Carrying Capacity

Public Light Buses 1 x 14 seaters

Minimum number of passengers that can be carried per hour in *each* direction: 28**New Territories PLB 'Maxicab' Route No. 88A***Route*

Cheung Wan T.H.A. to Tsing Yi Ferry (Circular): via Cheung Wan T.H.A. access road, Cheung Wan Street, Tsing Yi Heung Sze Wui Road, Chung Mei Road, Tsing Yi Heung Sze Wui Road, Tsing Yi Ferry, Tsing Yi Heung Sze Wu Road, Chung Mei Road, Tsing Yi Heung Sze Wui Road, Cheung Wan Street and Cheung Wan T.H.A. access road.

Timetable

<i>From Cheung Wan T.H.A.</i>	<i>Frequency</i> minutes
6.15 a.m. – 7.15 p.m.	30

Faretable

\$1.00 per single journey

Journey Distance

6.2 km (3.1 km from Cheung Wan T.H.A. to Tsing Yi Ferry)

Journey Time

28 minutes (14 minutes from Cheung Wan T.H.A. to Tsing Yi Ferry)

Vehicle Allocation/Carrying Capacity

Public Light Buses 1 x 14 seaters

Minimum number of passengers that can be carried per hour in *each* direction: 28**New Territories PLB 'Maxicab' Route No. 88B***Route*

Cheung Wan (THA) to Kwai Fong MTR Station: via Cheung Wan Street, Tsing Yi Heung Sze Wui Road, Chung Mei Road, Tsing Yi Heung Sze Wui Road, Tsing Yi Bridge, Kwai Tsing Road, Hing Fong Road, Kwai Foo Road, Kwai Yan Road and Kwai Yi Road.

Kwai Fong MTR Station to Cheung Wan (THA): via Kwai Yan Road, Kwai Foo Road, Hing Fong Road, Kwai Tsing Road, Tsing Yi Bridge, Tsing Yi Heung Sze Wui Road, Chung Mei Road, Tsing Yi Heung Sze Wui Road and Cheung Wan Street.

Timetable

<i>From Cheung Wan THA</i>	<i>- From Kwai Fong MTR</i>	<i>Frequency</i> minutes
6.30 a.m. – 9.30 a.m.	6.45 a.m. – 9.45 a.m.	10
9.30 a.m. – 4.00 p.m.	9.45 a.m. – 4.15 p.m.	15
4.00 p.m. – 8.00 p.m.	4.15 p.m. – 8.15 p.m.	10
8.00 p.m. – 10.00 p.m.	8.15 p.m. – 10.15 p.m.	15

Faretable

\$1.00 per single journey

Journey Distance

4.8 km

Journey Time

12 minutes

Vehicle Allocation/Carrying Capacity

Public Light Buses 3 x 14 seaters

Minimum number of passengers that can be carried per peak hour in *each* direction: 84**New Territories PLB 'Maxicab' Route No. 88M***Route*

Kwai Fong MTR Station to Tsing Yi Road (Hong Kong United Dockyard): via Kwai Fong MTR Station, Kwai Foo Road, Hing Fong Road, Kwai Tsing Interchange, Kwai Tsing Road, Tsing Yi Bridge, Tsing Yi Road, Ching Hong Road, Tsing Yi Road, Mayfair Gardens access road and Tsing Yi Road (H.U.D.)

Tsing Yi Road (Hong Kong United Dockyard) to Kwai Fong MTR Station: via Tsing Yi Road, (H.U.D.), Mayfair Gardens access road, Tsing Yi Road, Ching Hong Road, Tsing Yi Road, Tsing Yi Bridge, Kwai Tsing Road, Kwai Tsing Interchange, Hing Fong Road, Kwai Foo Road and Kwai Fong MTR Station.

Timetable

<i>From Kwai Fong</i>	<i>From Tsing Yi</i>	<i>Frequency minutes</i>
<i>Mondays to Saturdays (Public Holidays excepted)</i>		
* 7.00 a.m. - 9.00 a.m.	* 7.30 a.m. - 9.30 a.m.	10
9.00 a.m. - 12.30 p.m.	9.30 a.m. - 12.00 noon	15
12.30 p.m. - 2.00 p.m.	12.00 noon - 2.30 p.m.	10
2.00 p.m. - 5.00 p.m.	2.30 p.m. - 4.30 p.m.	15
5.00 p.m. - 6.30 p.m.	4.30 p.m. - 6.30 p.m.	10
6.30 p.m. - 8.00 p.m.	6.30 p.m. - 8.30 p.m.	15
<i>Sundays and Public Holidays</i>		
8.00 a.m. - 8.00 p.m.	8.00 a.m. - 8.00 p.m.	15

*Journeys will not be operated via Ching Hong Road

Faretable

Sec-

tion

No. H.U.D.

1 \$2.00 Mayfair Gardens

2 \$2.00 \$1.00 Kwai Fong MTR Station

Journey Distance

10 km

Journey Time

20 minutes

Vehicle Allocation/Carrying Capacity

Public Light Buses 5 x 14 seaters

Minimum number of passengers that can be carried per hour in *each* direction: 84**New Territories PLB 'Maxicab' Route No. 89***Route*

Tsuen Wan to Kwai Shing North: via Ho Pui Street, Ham Tin Street, Yeung Uk Road, Texaco Road, Tai Wo Hau Road, Wo Tong Tsui Street, Kwai Hing Road, Hing Fong Road, Kwai Hing MTR Station, Kwai Hing Road, Hing Fong Road, Tai Wo Hau Road, Kwai Shing Circuit, Kwai Luen Road, Kwai Shing Circuit and Kwai Hau Street.

Kwai Shing North to Tsuen Wan: via Kwai Hau Street, Kwai Shing Circuit, Kwai Luen Road, Kwai Shing Circuit, Tai Wo Hau Road, Hing Fong Road, Kwai Hing MTR Station, Kwai Hing Road, Wo Tong Tsui Road, Tai Wo Hau Road, Texaco Road, Sha Tsui Road, Chung On Street and Ho Pui Street.

Timetable

<i>From Tsuen Wan</i>	<i>From Kwai Shing (North)</i>	<i>Frequency minutes</i>
6.30 a.m. - 10.00 a.m.	6.30 a.m. - 10.00 a.m.	5
10.00 a.m. - 4.00 p.m.	10.00 a.m. - 4.00 p.m.	10
4.00 p.m. - 8.00 p.m.	4.00 p.m. - 8.00 p.m.	7.8
8.00 p.m. - 10.30 p.m.	8.00 p.m. - 10.30 p.m.	10
10.30 p.m. - 11.15 p.m.	10.30 p.m. - 11.15 p.m.	15

Faretable

Section

No.

Tsuen Wan

1 \$1.00 Kwai Hing MTR Station

2 \$1.50 \$1.00 Kwai Shing North

Journey Distance

6 km

Journey Time

25 minutes

Vehicle Allocation/Carrying Capacity

Public Light Buses 9 x 14 seaters

Minimum number of passengers that can be carried per peak hour in *each* direction: 168**New Territories PLB 'Maxicab' Route No. 89M***Route*

Kwai Shing (North) to Kwai Hing MTR Station (Circular): via Kwai Hau Street, Kwai Shing Circuit, Kwai Luen Road, Kwai Shing Circuit, Tai Wo Hau Road, Hing Fong Road, Kwai Hing MTR Station, Kwai Hing Road, Hing Fong Road, Tai Wo Hau Road, Kwai Shing Circuit, Kwai Luen Road, Kwai Shing Circuit, Kwai Hau Street.

Timetable

<i>From Kwai Shing (North)</i>	<i>Frequency minutes</i>
10.00 a.m. - 4.00 p.m.	7.8
4.00 p.m. - 8.00 p.m.	5
8.00 p.m. - 11.15 p.m.	7.8

(From 6.30 a.m. to 10.00 a.m. the four vehicles of this route will be assigned to Route 89 which is also routed via Kwai Hing MTR Station)

Faretable

\$1.00 per single journey

(Kwai Shing (North) to Kwai Hing MTR Station: \$1.00)

(Kwai Hing MTR Station to Kwai Shing (North): \$1.00)

Journey Distance

4.1 km

Journey Time

15 minutes

Vehicle Allocation/Carrying Capacity

Public Light Buses 4 x 14 seaters

Minimum number of passengers that can be carried per peak hour in *each* direction: 168**New Territories PLB 'Maxicab' Route No. 90M***Route*

Lai King Headland to Lai Wan MTR Station (Circular): via Lai Kong Street, Lai Chi Ling Road, Wah Yiu Road, Lai Yiu Street, Lai Cho Road, Joint Street, Lai King Hill Road, Lai Wan Road, Mei Lai Road, Lai Chi Kok Beach Road, unnamed road, Mei Lai Road, Lai Wan Road, Lai King Hill Road, Joint Street, Lai Cho Road, Lai Yiu Street, Wah Yiu Road, Lai Chi Ling Road and Lai Kong Street.

Timetable

<i>From Lai King Headland</i>	<i>Frequency minutes</i>
<i>Mondays to Saturdays</i>	
5.40 a.m. – 9.30 a.m.	4
* 9.30 a.m. – 5.00 p.m.	5
5.00 p.m. – 8.30 p.m.	5
8.30 p.m. – 10.30 p.m.	5
10.30 p.m. – 11.42 p.m.	6
<i>Sundays and Public Holidays</i>	
5.40 a.m. – 11.52 p.m.	6

*Journeys diverted to operate via Princess Margaret Hospital on leaving Lai King Headland between 1.30 p.m. and 3.30 p.m. during hospital visiting times

Additional short-working journeys may be operated between Lai Chi Kok and Princess Margaret Hospital

Faretable

<i>Inward</i>		<i>Outward</i>	
Sec- tion No.	Lai King Headland	Sec- tion No.	Lai Wan MTR Station
1	\$1.00	1	\$1.00
2	\$1.50	2	\$1.50
	Lai King MTR Station		Lai King MTR Station
	Lai Wan MTR Station		Lai King Headland

Journey Distance

11.3 km

Journey Time

40 minutes

Vehicle Allocation/Carrying Capacity

Public Light Buses 12 x 14 seaters

Minimum number of passengers that can be carried per hour : 210

New Territories PLB 'Maxicab' Route No. 91*Route*

Lai King Headland to Tsuen Wan (Ham Tin Street): via Lai Kong Street, Lai Chi Ling Road, Wah Yiu Road, Lai Yiu Street, Lai Cho Road, Joint Street, Lai King Hill Road, Kwai Fuk Road, Texaco Road, Yeung Uk Road, Kwu Hang Road, Sha Tsui Road and Ham Tin Street.

Tsuen Wan (Ham Tin Street) to Lai King Headland: via Ham Tin Street, Yeung Uk Road, Texaco Road, Kwai Fuk Road, Lai King Hill Road, Joint Street, Lai Cho Road, Lai Yiu Street, Wah Yiu Road, Lai Chi Ling Road and Lai Kong Street.

*Timetable**From Lai King Headland**From Tsuen Wan**Frequency
minutes**Mondays to Saturdays*

6.00 a.m. - 9.30 a.m.	6.20 a.m. - 9.30 a.m.	5
9.30 a.m. - 5.00 p.m.	9.30 a.m. - 5.00 p.m.	10
5.00 p.m. - 8.30 p.m.	5.00 p.m. - 8.30 p.m.	5
8.30 p.m. - 10.30 p.m.	8.30 p.m. - 10.30 p.m.	10
10.30 p.m. - 11.18 p.m.	10.30 p.m. - 11.30 p.m.	12

Sundays and Public Holidays

6.30 a.m. - 10.30 p.m.	6.30 a.m. - 10.30 p.m.	8
10.30 p.m. - 11.18 p.m.	10.30 p.m. - 11.30 p.m.	10

*Faretable**Outward**Inward*

Section No.		Section No.	
1	Lai King Headland	1	Tsuen Wan
2	Joint Street	2	Joint Street
	\$1.00		\$1.00
2	Tsuen Wan	2	Lai King Headland
	\$1.50		\$1.50

Journey Distance

5.5 km

Journey Time

18 minutes

Vehicle Allocation/Carrying Capacity

Public Light Buses 8 x 14 seaters

Minimum number of passengers that can be carried per hour in each direction: 168

New Territories PLB 'Maxicab' Route No. 92M*Route*

Wah Yuen Chuen to Lai Wan MTR Station (Circular): via Wah Yuen Drive, Wah King Shan Road, Tai Wo Interchange, Wah Yiu Road, Lai Chi Ling Road, Lim Cho Road, King Cho Road, Lai King Hill Road, Lai Wan Road, Mei Lai Road, Lai Chi Kok Beach Road, unnamed road, Mei Lai Road, Lai Wan Road, Lai King Hill Road, King Cho Road, Lim Cho Road, Lai Chi Ling Road, Wah Yiu Road, Tai Wo Interchange, Wah King Shan Road and Wah Yuen Drive.

*Timetable**From Wah Yuen Chuen**Frequency
minutes**Mondays to Saturdays
(Public Holidays excepted)*

6.00 a.m. - 9.30 a.m.	5
* 9.30 a.m. - 5.00 p.m.	8
5.00 p.m. - 8.30 p.m.	5
8.30 p.m. - 10.30 p.m.	8
10.30 p.m. - 11.30 p.m.	10

Sundays and Public Holidays

* 6.30 a.m. - 10.30 p.m.	8
10.30 p.m. - 11.30 p.m.	10

*Journeys diverted to operate via Princess Margaret Hospital between 1.30 p.m. and 3.30 p.m. during hospital visiting times

Additional short-working journeys may be operated between Lai Chi Kok and Princess Margaret Hospital

Faretable

		<i>Inward</i>			<i>Outward</i>
Sec- tion No.				Sec- tion No.	
	Wah Yuen Chuen				Lai Wan MTR Station
1	\$1.00	Lai King Hill Road		1	\$1.00
2	\$1.50	\$1.00	Lai Wan MTR Station	2	\$1.50
					\$1.00
					Wah Yuen Chuen

Journey Distance

10.3 km

Journey Time

36 minutes

Vehicle Allocation/Carrying Capacity

Public Light Buses 7 × 14 seaters

Minimum number of passengers that can be carried per hour: 168

New Territories PLB 'Maxicab' Route No. 93*Route*

Wah Yuen Chuen to Tsuen Wan (Ham Tin Street): via Wah Yuen Path, Wah King Shan Road, Tai Wo Interchange, Wah Yiu Road, Lai Chi Ling Road, Lim Cho Road, King Cho Road, Lai King Hill Road, Kwai Fuk Road, Texaco Road, Yeung Uk Road, Kwu Hang Road, Sha Tsui Road and Ham Tin Street.

Tsuen Wan (Ham Tin Street) to Wah Yuen Chuen: via Ham Tin Street, Yeung Uk Road, Texaco Road, Kwai Fuk Road, Lai King Hill Road, King Cho Road, Lim Cho Road, Lai Chi Ling Road, Wah Yiu Road, Tai Wo Interchange, Wah King Shan Road and Wah Yuen Path.

Timetable

<i>From Wah Yuen Chuen</i>	<i>From Tsuen Wan</i>	<i>Frequency minutes</i>
	<i>Mondays to Saturdays (Public Holidays excepted)</i>	
6.00 a.m. – 9.30 a.m.	6.30 a.m. – 9.30 a.m.	9/10
9.30 a.m. – 5.00 p.m.	9.30 a.m. – 5.00 p.m.	15
5.00 p.m. – 8.30 p.m.	5.00 p.m. – 8.30 p.m.	9/10
8.30 p.m. – 11.15 p.m.	8.30 p.m. – 11.30 p.m.	15
	<i>Sundays and Public Holidays</i>	
6.30 a.m. – 11.15 p.m.	7.00 a.m. – 11.30 p.m.	15

Faretable

		<i>Inward</i>			<i>Outward</i>
Sec- tion No.				Sec- tion No.	
	Wah Yuen Chuen				Tsuen Wan
1	\$1.00			1	\$1.00
2	\$1.50	\$1.00	Tsuen Wan	2	\$1.50
					\$1.00
					Wah Yuen Chuen

Journey Distance

5.8 km

Journey Time

20 minutes

Vehicle Allocation/Carrying Capacity

Public Light Buses 5 × 14 seaters

Minimum number of passengers that can be carried per hour in *each* direction: 84

New Territories 'Maxicab' Route No. 94

Route

Shek Wai Kok to Kwai Shing: via Shek Wai Kok Road, Cheung Pei Shan Road, Wo Yi Hop Road, Lei Muk Road, Kwok Shui Road, Castle Peak Road Roundabout, Kwai Chung Road, Tai Lin Pai Road, Kwai On Road, Hing Fong Road, Kwai Fuk Road, Shing Fuk Street and Kwai Shing Circuit.

Kwai Shing to Shek Wai Kok: via Kwai Shing Circuit, Shing Fuk Street, Kwai Fuk Road, Hing Fong Road, Kwai On Road, Kwai Chung Road, Castle Peak Road Roundabout, Castle Peak Road, Wo Yi Hop Road, Cheung Pei Shan Road and Shek Wai Kok Road.

Timetable

<i>From Shek Wai Kok</i>	<i>From Kwai Shing</i>	<i>Frequency minutes</i>
<i>Mondays to Saturdays</i>		
6.30 a.m. - 9.00 a.m.	6.30 a.m. - 9.00 a.m.	5
9.00 a.m. - 12.30 p.m.	9.00 a.m. - 12.30 p.m.	7.8
12.30 p.m. - 2.00 p.m.	12.30 p.m. - 2.00 p.m.	5
2.00 p.m. - 4.00 p.m.	2.00 p.m. - 4.00 p.m.	7.8
4.00 p.m. - 7.30 p.m.	4.00 p.m. - 7.30 p.m.	5
7.30 p.m. - 10.30 p.m.	7.30 p.m. - 10.30 p.m.	7.8
10.30 p.m. - 11.30 p.m.	10.30 p.m. - 11.30 p.m.	10
<i>Sundays and Public Holidays</i>		
6.30 a.m. - 11.30 p.m.	6.30 a.m. - 11.30 p.m.	7.8

Faretable

Sec-
tion

No.	Shek Wai Kok	Castle Peak Road Roundabout	Kwai Shing
1	\$1.00		
2	\$1.50	\$1.00	

Journey Distance

5.1 km

Journey Time

25 minutes

Vehicle Allocation/Carrying Capacity

Public Light Buses 12 x 14 seaters

Minimum number of passengers that can be carried per peak hour in each direction: 168

New Territories PLB 'Maxicab' Route No. 95

Route

Tsuen Wan Centre to Tsuen Wan Ferry: via Tsuen Wan Centre estate road, Tsuen King Circuit, Castle Peak Road, Sai Lau Kok Road, Castle Peak Road, Chung On Street, Yeung Uk Road and access road to new Tsuen Wan Ferry Bus Terminus.

Tsuen Wan Ferry to Tsuen Wan Centre: via access road to new Tsuen Wan Ferry Bus Terminus, Tai Ho Road, Castle Peak Road, Tsuen King Circuit and Tsuen Wan Centre estate road.

Timetable

<i>From Tsuen Wan Centre</i>	<i>From Tsuen Wan Ferry</i>	<i>Frequency (minutes)</i>
6.00 a.m. – 7.00 a.m.	6.15 a.m. – 7.15 a.m.	7/8
7.00 a.m. – 10.30 a.m.	7.15 a.m. – 10.30 a.m.	5
10.30 a.m. – 4.20 p.m.	10.30 a.m. – 4.20 p.m.	10
4.20 p.m. – 7.50 p.m.	4.20 p.m. – 8.00 p.m.	5
7.50 p.m. – 11.00 p.m.	8.00 p.m. – 11.10 p.m.	7/8
11.00 p.m. – 12.00 midnight	11.10 p.m. – 12.00 midnight	10

Faretable

\$1.00 per single journey

Journey Distance

4.5 km

Journey Time

25 minutes

Vehicle Allocation/Carrying Capacity

Public Light Buses 6 × 14 seaters

Minimum number of passengers that can be carried per peak hour in *each* direction: 168

New Territories PLB 'Maxicab' Route No. 95M**Route**

Tsuen Wan MTR Station to Tsuen Wan Centre: via Sai Lau Kok Road, Castle Peak Road, Tsuen King Circuit and Tsuen Wan Centre Estate Road.

Tsuen Wan Centre to Tsuen Wan MTR Station: via Tsuen Wan Centre Estate Road, Tsuen King Circuit, Castle Peak Road and Sai Lau Kok Road.

Timetable

<i>From Tsuen Wan MTR Station</i>	<i>From Tsuen Wan Centre</i>	<i>Frequency minutes</i>
6.10 a.m. – 7.10 a.m.	6.00 a.m. – 7.00 a.m.	7/8
7.10 a.m. – 10.40 a.m.	7.00 a.m. – 10.30 a.m.	4
10.40 a.m. – 4.30 p.m.	10.30 a.m. – 4.20 p.m.	7/8
4.30 p.m. – 8.00 p.m.	4.20 p.m. – 7.50 p.m.	4
8.00 p.m. – 11.10 p.m.	7.50 p.m. – 11.00 p.m.	7/8
11.10 p.m. – 12.00 midnight	11.00 p.m. – 12.00 midnight	10

Faretable

\$1.00 per single journey

Journey Distance

2 km

Journey Time

10 minutes

Vehicle Allocation/Carrying Capacity

Public Light Buses 5 × 14 seaters

Minimum number of passengers that can be carried per peak hour in *each* direction: 210

New Territories PLB 'Maxicab' Route No. 96M**Route**

Tsuen Wan MTR Station to Tsing Lung Tau: via Sai Lau Kok Road, Castle Peak Road and Lung Yue Road.

Tsing Lung Tau to Tsuen Wan MTR Station: via Lung Yue Road, Castle Peak Road and Sai Lau Kok Road.

(Additional journeys may be operated between Sham Tseng and Tsuen Wan MTR Station)

Timetable

<i>From Tsuen Wan MTR Station</i>	<i>From Tsing Lung Tau</i>	<i>Frequency minutes</i>
5.30 a.m. – 7.00 a.m.	6.00 a.m. – 7.30 a.m.	12
7.00 a.m. – 9.00 a.m.	7.30 a.m. – 9.30 a.m.	10
9.00 a.m. – 4.00 p.m.	9.30 a.m. – 4.30 p.m.	12
4.00 p.m. – 8.00 p.m.	4.30 p.m. – 8.30 p.m.	10
8.00 p.m. – 10.00 p.m.	8.30 p.m. – 10.30 p.m.	12
10.00 p.m. – 11.00 p.m.	10.30 p.m. – 11.30 p.m.	15

Faretable

<i>Inward</i>			<i>Outward</i>		
Sec- tion No.	Tsuen Wan MTR Station		Sec- tion No.	Tsing Lung Tau	
1	\$2.00	Sham Tseng	1	\$2.00	Yau Kom Tau
2	\$2.00	\$1.00 Tsing Lung Tau	2	\$2.00	\$1.00 Tsuen Wan MTR Station

Journey Distance

9.5 km

Journey Time

25 minutes

Vehicle Allocation/Carrying Capacity

Public Light Buses 6 x 14 seaters

Minimum number of passengers that can be carried per peak hour in *each* direction: 84

New Territories PLB 'Maxicab' Route No. 98

Route

Tsuen Wan (Ho Pui Street) to Kwai Shing North (Kwai Hau Street): via Ho Pui Street, Ham Tin Street, Yeung Uk Road, Texaco Road, Kwai Fuk Road, Shing Fuk Street, Kwai Shing Circuit (North), Kwai Luen Road, Kwai Shing Circuit (North) and Kwai Hau Street.

Kwai Shing North (Kwai Hau Street) to Tsuen Wan (Ho Pui Street): via Kwai Hau Street, Kwai Shing Circuit (North), Kwai Luen Road, Kwai Shing Circuit (North), Shing Fuk Street, Kwai Fuk Road, Texaco Road, Sha Tsui Road, Chung On Street and Ho Pui Street.

Timetable

<i>From Tsuen Wan (Ho Pui Street)</i>	<i>From Kwai Shing North (Kwai Hau Street)</i>	<i>Frequency minutes</i>
6.36 a.m. – 10.36 a.m.	6.20 a.m. – 10.20 a.m.	4
10.36 a.m. – 3.06 p.m.	10.20 a.m. – 2.50 p.m.	6
3.06 p.m. – 4.06 p.m.	2.50 p.m. – 3.50 p.m.	10
4.06 p.m. – 8.06 p.m.	3.50 p.m. – 7.50 p.m.	4
8.06 p.m. – 11.06 p.m.	7.50 p.m. – 10.50 p.m.	6

Faretable

\$1.50 per single journey

Journey Distance

3.5 km (2.2 miles)

Journey Time

17 minutes

Vehicle Allocation/Carrying Capacity

Public Light Buses 10 × 14 seaters

Minimum number of passengers that can be carried per hour in *each* direction: 210

'STAR' FERRY CROSS HARBOUR FERRY SERVICES1. *Schedules of Services***Kowloon Point to Edinburgh Place***Timetable*

<i>From Kowloon Point</i>	<i>From Edinburgh Place</i>	<i>Frequency minutes</i>
<i>Mondays to Fridays</i> (Public Holidays excepted)		
6.30 a.m. - 7.10 a.m.	6.30 a.m. - 7.20 a.m.	10
7.10 a.m. - 7.40 a.m.	7.20 a.m. - 7.50 a.m.	5
7.40 a.m. - 8.00 a.m.	7.50 a.m. - 8.06 a.m.	4
8.00 a.m. - 8.42 a.m.	8.06 a.m. - 8.36 a.m.	3
8.42 a.m. - 9.10 a.m.	8.36 a.m. - 9.00 a.m.	4
9.10 a.m. - 4.10 p.m.	9.00 a.m. - 4.00 p.m.	5
4.10 p.m. - 4.54 p.m.	4.00 p.m. - 4.48 p.m.	4
4.54 p.m. - 6.06 p.m.	4.48 p.m. - 6.12 p.m.	3
6.06 p.m. - 6.30 p.m.	6.12 p.m. - 6.40 p.m.	4
6.30 p.m. - 8.00 p.m.	6.40 p.m. - 8.00 p.m.	5
8.00 p.m. - 8.30 p.m.	8.00 p.m. - 8.30 p.m.	7/8
8.30 p.m. - 11.30 p.m.	8.30 p.m. - 11.30 p.m.	10

Saturdays
(Public Holidays excepted)

6.30 a.m. - 7.10 a.m.	6.30 a.m. - 7.20 a.m.	10
7.10 a.m. - 7.40 a.m.	7.20 a.m. - 7.50 a.m.	5
7.40 a.m. - 8.00 a.m.	7.50 a.m. - 8.06 a.m.	4
8.00 a.m. - 8.42 a.m.	8.06 a.m. - 8.36 a.m.	3
8.42 a.m. - 9.10 a.m.	8.36 a.m. - 9.00 a.m.	4
9.10 a.m. - 12.10 p.m.	9.00 a.m. - 12.00 noon	5
12.10 p.m. - 5.30 p.m.	12.00 noon - 5.20 p.m.	4
5.30 p.m. - 8.00 p.m.	5.20 p.m. - 8.00 p.m.	5
8.00 p.m. - 9.00 p.m.	8.00 p.m. - 9.00 p.m.	7/8
9.00 p.m. - 11.30 p.m.	9.00 p.m. - 11.30 p.m.	10

Sundays and Public Holidays

6.30 a.m. - 8.00 a.m.	6.30 a.m. - 8.10 a.m.	10
8.00 a.m. - 12.00 noon	8.10 a.m. - 12.10 p.m.	7/8
12.00 noon - 7.50 p.m.	12.10 p.m. - 8.00 p.m.	5
7.50 p.m. - 9.00 p.m.	8.00 p.m. - 9.00 p.m.	7/8
9.00 p.m. - 11.30 p.m.	9.00 p.m. - 11.30 p.m.	10

Frequency may be adjusted to meet traffic requirements

Faretable

First class:	70 cents (adults)
	40 cents (children under 12 years and holders of student travel cards)
Second class:	50 cents (adults and children)

Journey Distance

0.8 nautical miles

Journey Time

6 minutes

Vessel Allocation/Carrying Capacity

Double ended passenger ferry vessel: 560 passengers

Edinburgh Place to Hung Hom*Timetable*

<i>From Edinburgh Place</i>	<i>From Hung Hom</i>	<i>Frequency minutes</i>
<i>Mondays to Fridays</i> (Public Holidays excepted)		
7.00 a.m. - 7.40 a.m.	7.00 a.m. - 7.20 a.m.	20
7.55 a.m. - 8.55 a.m.	7.36 a.m. - 9.00 a.m.	12
8.55 a.m. - 4.55 p.m.	9.00 a.m. - 5.00 p.m.	15
4.55 p.m. - 6.07 p.m.	5.00 p.m. - 6.00 p.m.	12
6.07 p.m. - 6.22 p.m.	—	15
6.40 p.m. - 7.20 p.m.	6.00 p.m. - 7.20 p.m.	20
<i>Saturdays</i> (Public Holidays excepted)		
7.00 a.m. - 7.40 a.m.	7.00 a.m. - 7.20 a.m.	20
7.55 a.m. - 8.55 a.m.	7.36 a.m. - 9.00 a.m.	12
8.55 a.m. - 12.55 p.m.	9.00 a.m. - 1.00 p.m.	15
12.55 p.m. - 1.55 p.m.	1.00 p.m. - 2.00 p.m.	12
1.55 p.m. - 6.40 p.m.	2.00 p.m. - 6.00 p.m.	15
6.40 p.m. - 7.20 p.m.	6.00 p.m. - 7.20 p.m.	20
<i>Sundays and Public Holidays</i>		
7.00 a.m. - 7.20 p.m.	7.00 a.m. - 7.40 p.m.	20

Additional sailings may be operated to meet traffic requirements

Faretable

70 cents (adults)

40 cents (children under 12 years and holders of student travel cards)

Journey Distance

2 nautical miles

Journey Time

15 minutes

Vessel Allocation/Carrying Capacity

Double ended passenger ferry vessel: 560 passengers

Minimum number of passengers that can be carried per peak hour in each direction: 2 800

2. General

All passengers are subject to the provisions of the 'Star' Ferry Company, Limited, By-Laws made by the Company under sections 45 and 46(2) of the Ferry Services Ordinance.

3. Ferry Services

The ferry services are those specified in the First Schedule to the franchise granted to the Company under section 6 of the Ferry Services Ordinance.

4. Timetables

All timetables are subject to alteration in accordance with the provisions of section 15 of the Ferry Services Ordinance.

5. Faretables

The fares and charges which may be taken by the Company are determined by the Governor-in-Council under section 19 of the Ferry Services Ordinance.

6. *Carriage of goods*

(By Laws 4 of the 'Star' Ferry Company, Limited, By-laws)

No person shall—

- (a) take in any vessel as personal luggage anything other than small handbaskets, bags or parcels all of which shall not exceed 28 lbs. in weight or one cubic foot in measurement, except that passengers may take with them in the Company's vessels a reasonable quantity of hand baggage at any time except during rush hours. All such personal luggage and hand baggage shall be carried by hand and the Company shall not be responsible for its safe custody or for any damage sustained by it. Such personal luggage and hand baggage shall not occupy any part of the seats nor be of a form or description to annoy or inconvenience other passengers;
- (b) take on to any of the Company's premises any livestock, salt fish, vegetables or poultry (whether dead or alive) in open parcels;
- (c) take any type of cargo whatsoever other than personal luggage and hand baggage as defined in paragraph (a).

H.Y.F. CROSS HARBOUR VEHICULAR FERRY SERVICES1. *Schedules of Service***Jubilee Street to Jordan Road**
(Vehicles only)*Timetable*

<i>From Jubilee Street</i>	<i>From Jordan Road</i>	<i>Frequency minutes</i>
8.08 a.m. – 6.08 p.m.	8.00 a.m. – 6.00 p.m.	15

On Sundays and Public Holidays frequency may be adjusted to meet traffic requirements

Faretable

Private car, public car or taxi	\$ 4.00*
Motor cycle (with or without side car)	\$ 2.00*
Light bus	\$ 7.00*
Omnibus	\$ 7.00*
Goods vehicle not exceeding 40 cwt., weight unladen	\$ 7.00†
Goods vehicle exceeding 40 cwt., weight unladen but not exceeding 100 cwt., weight unladen	\$11.00†
Goods vehicle exceeding 100 cwt., weight unladen which does not exceed a length of 36 feet (rigid and articulated)	\$16.00†
Vehicle which exceeds 36 feet in length (rigid and articulated)	\$75.00†

*inclusive of passengers

†inclusive of passengers and freight

Additional charges—

(i) overhanging loads	\$12.00 for each 4 feet overhanging
(ii) vehicle towing another vehicle	Each vehicle will pay the prescribed fare for its particular category
(iii) vehicle (other than a rigid and articulated vehicle) towing a trailer	The towing vehicle will pay the fare prescribed for its particular category and the trailer will pay \$12.00

Journey Distance

1.3 nautical miles

Journey Time

10 minutes

Vessel Allocation/Carrying Capacity

Double ended double decked vehicular ferry vessel: 60 to 62 vehicles
Double ended double decked passenger/vehicular ferry vessel: 33 vehicles
Double ended triple decked passenger/vehicular ferry vessel: 60 vehicles

North Point to Kowloon City
(Vehicles only)*Timetable*

<i>From North Point</i>	<i>From Kowloon City</i>	<i>Frequency minutes</i>
—	7.08 a.m.	
7.08 a.m. – 7.48 p.m.	7.24 a.m. – 7.44 p.m.	20

Faretable

Private car, public car or taxi	\$ 4.00*
Motor cycle (with or without side car)	\$ 2.00*
Light Bus	\$ 7.00*
Omnibus	\$ 7.00*
Goods vehicle not exceeding 40 cwt., weight unladen	\$ 7.00†
Goods vehicle exceeding 40 cwt., weight unladen but not exceeding 100 cwt., weight unladen	\$11.00†
Goods vehicle exceeding 100 cwt., weight unladen which does not exceed a length of 36 feet (rigid and articulated)	\$16.00†
Vehicle which exceeds 36 feet in length (rigid and articulated)	\$75.00†

*inclusive of passengers

†inclusive of passengers and freight

Additional charges—

(i) overhanging loads	\$12.00 for each 4 feet overhanging
(ii) vehicle towing another vehicle	Each vehicle will pay the prescribed fare for its particular category
(iii) vehicle (other than a rigid and articulated vehicle) towing a trailer	The towing vehicle will pay the fare prescribed for its particular category and the trailer will pay \$12.00

Journey Distance

1.5 nautical miles

Journey Time

11 minutes

Vessel Allocation/Carrying Capacity

Double ended double decked vehicular ferry vessel: 60 to 62 vehicles

Double ended double decked passenger/vehicular ferry vessel: 33 vehicles

Double ended triple decked passenger/vehicular ferry vessel: 60 vehicles

North Point to Kwun Tong
(Vehicles only)

Timetable

<i>From North Point</i>	<i>From Kwun Tong</i>	<i>Frequency minutes</i>
—	7.08 a.m.	
7.00 a.m. – 7.40 p.m.	7.24 a.m. – 7.24 p.m.	20

Faretable

Private car, public car or taxi	\$ 4.00*
Motor cycle (with or without side car)	\$ 2.00*
Light bus	\$ 7.00*
Omnibus	\$ 7.00*
Goods vehicle not exceeding 40 cwt., weight unladen	\$ 7.00†
Goods vehicle exceeding 40 cwt., weight unladen but not exceeding 100 cwt., weight unladen	\$11.00†
Goods vehicle exceeding 100 cwt., weight unladen which does not exceed a length of 36 feet (rigid and articulated)	\$16.00†
Vehicle which exceeds 36 feet in length (rigid and articulated)	\$75.00†

*inclusive of passengers

†inclusive of passengers and freight

Additional charges—

- (i) overhanging loads \$12.00 for each 4 feet overhanging
- (ii) vehicle towing another vehicle..... Each vehicle will pay the prescribed fare for its particular category
- (iii) vehicle (other than a rigid and articulated vehicle) towing a trailer..... The towing vehicle will pay the fare prescribed for its particular category and the trailer will pay \$12.00

Journey Distance
1.95 nautical miles

Journey Time
18 minutes

Vessel Allocation/Carrying Capacity
Double ended double decked vehicular ferry vessel: 60 to 62 vehicles
Double ended double decked passenger/vehicular ferry vessel: 33 vehicles
Double ended triple decked passenger/vehicular ferry vessel: 60 vehicles

H.Y.F. CROSS HARBOUR VEHICULAR/PASSENGER FERRY SERVICE**Jubilee Street to Jordan Road
(Passengers and Vehicles)***Timetable*

<i>From Jubilee Street</i>	<i>From Jordan Road</i>	<i>Frequency minutes</i>
6.20 a.m. - 7.00 a.m.	6.20 a.m. - 6.40 a.m.	20
7.00 a.m. - 11.00 p.m.	6.55 a.m. - 10.45 p.m.	10
11.00 p.m. - 12.00 mid.	11.00 p.m. - 12.00 mid.	20

*Faretable**(a) Passengers*

Ordinary Class:	Adult—\$1.50 Student, Child or Handicapped—80 cents Child (accompanied) under 3 years—Free
Deluxe Class:	Adult—\$2.50 Student, Child or Handicapped—\$1.80 Child (accompanied) under 3 years—Free

Monthly Ticket: \$62 (Valid for Ordinary Class only)

Freight: \$5.00 per picul or 4 cubic feet

(b) Vehicles

Private car, public car or taxi	\$ 4.00*
Motor Cycle (with or without side car)	\$ 2.00*
Light Bus	\$ 7.00*
Omnibus	\$ 7.00*
Goods vehicle not exceeding 40 cwt., weight unladen	\$ 7.00†
Goods vehicle exceeding 40 cwt., weight unladen but not exceeding 100 cwt., weight unladen	\$11.00†
Goods vehicle exceeding 100 cwt., weight unladen which does not exceed a length of 36 feet (rigid and articulated)	\$16.00†
Vehicle which exceeds 36 feet in length (rigid and articulated)	\$75.00†

*inclusive of passengers

†inclusive of passengers and freight

Additional charges—

(i) overhanging loads	\$12.00 for each 4 feet over hanging
(ii) vehicle towing another vehicle	Each vehicle will pay the prescribed fare for its particular category
(iii) vehicle (other than a rigid and articulated vehicle) towing a trailer	The towing vehicle will pay the fare prescribed for its particular category and the trailer will pay \$12.00

Journey Distance

1.3 nautical miles

Journey Time

9 minutes

Vessel Allocation/Carrying Capacity

Double ended double decked passenger/vehicular ferry vessel: 871 to 877 passengers, 33 vehicles

Double ended double decked vehicular ferry vessel: 425 to 519 passengers, 60 to 62 vehicles

Double ended triple decked passenger/vehicular ferry vessel: 479 to 481 passengers, 60 vehicles

H.Y.F. CROSS HARBOUR FERRY SERVICES**Chai Wan to Kwun Tong***Timetable*

<i>From Chai Wan</i>	<i>From Kwun Tong</i>	<i>Frequency minutes</i>
<i>Mondays to Saturdays (Public Holidays excepted)</i>		
6.30 a.m. - 7.30 a.m.	6.30 a.m. - 7.30 a.m.	30
8.05 a.m.	—	—
8.40 a.m.	8.30 a.m.	—
9.05 a.m.	9.05 a.m.	—
9.30 a.m.	9.30 a.m.	—
5.00 p.m. - 8.00 p.m.	5.00 p.m. - 8.00 p.m.	30

Faretable

Ordinary Class: Adult—\$1.50
 Student, Child or Handicapped—80 cents
 Child (accompanied) under 3 years—Free

No freight to be carried

Journey Distance

3 nautical miles

Journey Time

19 minutes

Vessel Allocation/Carrying Capacity

Waterbus/Double decker passenger ferry vessel: 248 to 765 seats

Central to Kwun Tong*Timetable*

<i>From Central</i>	<i>From Kwun Tong</i>	<i>Frequency minutes</i>
<i>Mondays to Fridays (Public Holidays excepted)</i>		
7.45 a.m.	7.40 a.m. - 8.20 a.m.	20
5.20 p.m. - 6.40 p.m.	6.00 p.m. - 6.40 p.m.	40
<i>Saturdays (Public Holidays excepted)</i>		
7.45 a.m.	7.40 a.m. - 8.20 a.m.	20

No service on Sundays and Public Holidays

Faretable

Ordinary Class: Adult—\$2.00
 Student, Child or Handicapped—\$1.00
 Child (accompanied) under 3 years—Free

Deluxe Class: Adult—\$3.00
 Student, Child or Handicapped—\$2.00
 Child (accompanied) under 3 years—Free

Hoverferry: \$4.50
 Child (accompanied) under 1 year—Free

No freight to be carried

Journey Distance
4.2 nautical miles

Journey Time
36 minutes

Vessel Allocation/Carrying Capacity
Single ended triple decked passenger ferry vessel (with one deluxe class deck): 1 060 to 1 451 seats
Double decked passenger ferry vessel: 374 to 765 seats
Waterbus: 248 to 258 seats
Hoverferry: 65 to 100 seats

Central to Sham Shui Po

Timetable

<i>From Central</i>	<i>From Sham Shui Po</i>	<i>Frequency minutes</i>
<i>Mondays to Saturdays (Public Holidays excepted)</i>		
6.00 a.m. - 7.40 a.m.	6.00 a.m. - 7.40 a.m.	25
7.40 a.m. - 9.20 a.m.	7.40 a.m. - 9.20 a.m.	20
9.20 a.m. - 5.15 p.m.	9.20 a.m. - 5.15 p.m.	25
5.15 p.m. - 7.55 p.m.	5.15 p.m. - 7.55 p.m.	20
<i>Sundays and Public Holidays</i>		
6.00 a.m. - 8.10 p.m.	6.00 a.m. - 8.10 p.m.	25

Faretable

Ordinary Class:	Adult—\$1.50 Student, Child or Handicapped—80 cents Child (accompanied) under 3 years—Free
Deluxe Class:	Adult—\$2.50 Student, Child or Handicapped—\$1.80 Child (accompanied) under 3 years—Free
Monthly Ticket:	\$62 (Valid for Ordinary Class only)
Freight:	\$5.00 per picul or 4 cubic feet

Journey Distance
2.4 nautical miles

Journey Time
18 minutes

Vessel Allocation/Carrying Capacity
Double decked passenger ferry vessel (without deluxe class deck): 374 to 765 seats
Single ended triple decked passenger ferry vessel (with one deluxe class deck): 1 060 to 1 451 seats

Central to Tai Kok Tsui*Timetable*

<i>From Central</i>	<i>From Tai Kok Tsui</i>	<i>Frequency minutes</i>
<i>Mondays to Sundays (Public Holidays included)</i>		
6.00 a.m. -10.00 p.m.	6.00 a.m. -10.00 p.m.	20

Faretable

Ordinary Class:	Adult—\$1.50
	Student, Child or Handicapped—80 cents
	Child (accompanied) under 3 years—Free
Deluxe Class:	Adult—\$2.50
	Student, Child or Handicapped—\$1.80
	Child (accompanied) under 3 years—Free
Monthly Ticket:	\$62 (Valid for Ordinary Class only)
Freight:	\$5.00 per picul or 4 cubic feet

Journey Distance

2.2 nautical miles

Journey Time

15 minutes

Vessel Allocation/Carrying Capacity

Double decked passenger ferry vessel: 608 to 765 seats

Single ended triple decked passenger ferry vessel (with one deluxe class deck): 1 060 to 1 451 seats

North Point to Hung Hom*Timetable*

<i>From North Point</i>	<i>From Hung Hom</i>	<i>Frequency minutes</i>
6.03 a.m.	—	—
6.20 a.m. -10.20 p.m.	6.15 a.m. -10.15 p.m.	20

Faretable

Ordinary Class:	Adult—\$1.50
	Student, Child or Handicapped—80 cents
	Child (accompanied) under 3 years—Free
Deluxe Class:	Adult—\$2.50
	Student, Child or Handicapped—\$1.80
	Child (accompanied) under 3 years—Free
Monthly Ticket:	\$62 (Valid for Ordinary Class only)
Freight:	\$5.00 per picul or 4 cubic feet

Journey Distance

1.2 nautical miles

Journey Time

9 minutes

Vessel Allocation/Carrying Capacity

Double/triple decked passenger ferry vessel: 374 to 1 451 seats

North Point to Kowloon City*Timetable*

<i>From Kowloon City</i>	<i>From North Point</i>	<i>Frequency minutes</i>
6.05 a.m. -10.25 p.m.	6.10 a.m. -10.30 p.m.	20

Faretable

Ordinary Class:	Adult—\$1.50 Student, Child or Handicapped—80 cents Child (accompanied) under 3 years—Free
Deluxe Class:	Adult—\$2.50 Student, Child or Handicapped—\$1.80 Child (accompanied) under 3 years—Free
Monthly Ticket:	\$62 (Valid for Ordinary Class only)
Freight:	\$5.00 per picul or 4 cubic feet

Journey Distance

1.5 nautical miles

Journey Time

11 minutes

Vessel Allocation/Carrying Capacity

Double/triple decked passenger ferry vessel: 374 to 1 451 seats

North Point to Kwun Tong*Timetable*

<i>From North Point</i>	<i>From Kwun Tong</i>	<i>Frequency minutes</i>
	<i>Mondays to Sundays</i> (Public Holidays included)	
6.08 a.m. -11.38 p.m. 12.00 midnight	6.00 a.m. -12.00 midnight —	15 —

Faretable

Ordinary Class:	Adult—\$1.50 Student, Child or Handicapped—80 cents Child (accompanied) under 3 years—Free
Deluxe Class:	Adult—\$2.50 Student, Child or Handicapped—\$1.80 Child (accompanied) under 3 years—Free
Monthly Ticket:	\$62 (Valid for Ordinary Class only)
Freight:	\$5.00 per picul or 4 cubic feet

Journey Distance

2.0 nautical miles

Journey Time

18 minutes

Vessel Allocation/Carrying Capacity

Double decked passenger ferry vessel: 608 to 765 seats

Single ended Triple decked passenger ferry vessel (with one deluxe class deck): 1 060 to 1 451 seats

Sai Wan Ho to Kowloon City*Timetable*

<i>From Sai Wan Ho (West Pier)</i>	<i>From Kowloon City</i>	<i>Frequency minutes</i>
<i>Mondays to Saturdays (Public Holidays excepted)</i>		
7.00 a.m. - 10.00 a.m.	7.00 a.m. - 10.00 a.m.	20
10.15 a.m. - 3.45 p.m.	10.30 a.m. - 4.00 p.m.	30
4.00 p.m. - 7.00 p.m.	4.20 p.m. - 7.00 p.m.	20

Faretable

Ordinary Class:	Adult—\$2.50 No half fare for children Student travel cards not valid Child (accompanied) under 3 years—Free
Hoverferry:	\$2.50 No half fare for children Student travel cards are not valid Children (accompanied) under 1 year—Free No freight to be carried

Journey Distance

2.8 nautical miles

Journey Time

14 minutes

Vessel Allocation/Carrying Capacity

Hoverferry: 65 to 100 seats

Waterbus/Double decked passenger ferry vessel: 248 to 765 seats

Sai Wan Ho to Kwun Tong*Timetable*

<i>From Sai Wan Ho (East Pier)</i>	<i>From Kwun Tong</i>	<i>Frequency minutes</i>
6.10 a.m. - 11.50 p.m.	6.10 a.m. - 11.50 p.m.	20

Faretable

Ordinary Class:	Adult—\$1.50 Student, Child or Handicapped—80 cents Child (accompanied) under 3 years—Free
Deluxe Class:	Adult—\$2.50 Student, Child or Handicapped—\$1.80 Child (accompanied) under 3 years—Free
Freight:	\$4.80 per picul or 4 cubic feet

Journey Distance

1.6 nautical miles

Journey Time

10 minutes

Vessel Allocation/Carrying Capacity

Double decked passenger ferry vessel: 374 to 765 seats

Sai Wan Ho to Sam Ka Tsuen*Timetable*

<i>From Sai Wan Ho (East Pier)</i>	<i>From Sam Ka Tsuen</i>	<i>Frequency minutes</i>
6.15 a.m. - 11.45 p.m.	6.00 a.m. - 11.30 p.m.	30

Faretable

Ordinary Class:	Adult—\$1.50
	Student, Child or Handicapped—80 cents
	Child (accompanied) under 3 years—Free
Deluxe Class:	Adult—\$2.50
	Student, Child or Handicapped—\$1.80
Freight:	Child (accompanied) under 3 years—Free
	\$4.80 per picul or 4 cubic feet

Journey Distance

1.0 nautical miles

Journey Time

7 minutes

Vessel Allocation/Carrying Capacity

Double decked passenger ferry vessel: 374 to 765 seats

Wan Chai to Hung Hom*Timetable*

<i>From Wan Chai</i>	<i>From Hung Hom</i>	<i>Frequency minutes</i>
<i>Mondays to Saturdays (Public Holidays excepted)</i>		
6.20 a.m. - 8.00 a.m.	6.20 a.m. - 8.00 a.m.	20
8.00 a.m. - 9.00 a.m.	8.00 a.m. - 9.00 a.m.	15
9.00 a.m. - 10.00 p.m.	9.00 a.m. - 10.00 p.m.	20

Sundays and Public Holidays

6.15 a.m. - 9.45 p.m.	6.30 a.m. - 10.00 p.m.	30
-----------------------	------------------------	----

Faretable

Ordinary Class:	Adult—\$1.50
	Student, Child or Handicapped—80 cents
	Child (accompanied) under 3 years—Free
Deluxe Class:	Adult—\$2.50
	Student, Child or Handicapped—\$1.80
Monthly Ticket:	Child (accompanied) under 3 years—Free
	\$62 (Valid for Ordinary Class only)
Freight:	\$5.00 per picul or 4 cubic feet

Journey Distance

1.5 nautical miles

Journey Time

11 minutes

Vessel Allocation/Carrying Capacity

Double/triple decked passenger ferry vessel: 374 to 1 451 seats

Wan Chai to Jordan Road*Timetable*

<i>From Wan Chai</i>	<i>From Jordan Road</i>	<i>Frequency minutes</i>
6.20 a.m. -10.40 p.m.	6.20 a.m. -10.40 p.m.	20

Faretable

Ordinary Class:	Adult—\$1.50 Student, Child or Handicapped—80 cents Child (accompanied) under 3 years—Free
Deluxe Class:	Adult—\$2.50 Student, Child or Handicapped—\$1.80 Child (accompanied) under 3 years—Free
Monthly Ticket:	\$62 (Valid for Ordinary Class only)
Freight:	\$5.00 per picul or 4 cubic feet

Journey Distance

1.7 nautical miles

Journey Time

15 minutes

Vessel Allocation/Carrying Capacity

Double/triple decked passenger ferry vessel: 374 to 1 451 seats

H.Y.F. COASTAL FERRY SERVICE**Sai Wan Ho to Central***Timetable**From Sai Wan Ho (West Pier)**From Central**Frequency
minutes**Mondays to Saturdays
(Public Holidays excepted)*

7.15 a.m.

5.45 p.m.*

7.35 a.m.

8.15 a.m.

8.35 a.m.

9.15 a.m.

*Not operated on Saturday afternoon

Faretable

\$2.50 per single journey (\$3.0 for air-conditioned deck)

No half fare for children

Student travel cards are not valid

Child (accompanied) under 3 years—Free

Journey Distance

4.4 nautical miles

Journey Time

28 minutes

Vessel Allocation

Double/triple decked passenger ferry vessel: 374 to 1 451 seats

Water Bus: 248 to 258 seats

H.Y.F. OUTLYING DISTRICT FERRY SERVICES

Central to Tsuen Wan
(Ordinary Service)

Timetable

From Central

From Tsuen Wan

Frequency
minutesMondays to Saturdays
(Public Holidays excepted)

7.10 a.m. - 8.10 a.m.	6.30 a.m. - 7.30 a.m.	30
8.35 a.m. - 9.00 a.m.	7.55 a.m. - 8.20 a.m.	25
—	8.50 a.m. - 9.15 a.m.	25
9.40 a.m. - 4.20 p.m.	9.40 a.m. - 5.00 p.m.	40
4.50 p.m. - 5.10 p.m.	5.30 p.m. - 5.50 p.m.	20
5.40 p.m. - 6.10 p.m.	6.20 p.m. - 6.50 p.m.	30
6.30 p.m. - 7.00 p.m.	—	30
—	7.05 p.m. - 7.45 p.m.	40
7.45 p.m.		

*Sundays and Public Holidays

—	6.30 a.m.	—
7.30 a.m. - 7.00 p.m.	7.15 a.m. - 6.45 p.m.	30
—	6.45 p.m. - 7.10 p.m.	25
7.45 p.m.	7.45 p.m.	—

*Additional sailings may be operated by hoverferries during Sundays and Public Holidays

Faretable

Ordinary and Deluxe Class:	Adult—\$3.00
	Student, Child or Handicapped—\$1.30
	Child (accompanied) under 3 years—Free
*Hoverferry:	\$5.00 per single journey
	No half fare for children
	Student travel cards are not valid
	Child (accompanied) under 1 year—Free
	No freight to be carried
Freight:	\$3.00 per picul or 4 cubic feet

Journey Distance

6 nautical miles

Journey Time

Double/triple decked vessel or water bus: 30 minutes

*Hoverferry: 17 minutes

Vessel Allocation/Carrying Capacity

Double/triple decked Passenger Ferry Vessel: 374 to 1 451 seats

Water Bus: 248 to 258 seats

*Hoverferry: 65 to 100 seats

**Tsuen Wan to North Point via Central
(Hoverferry Service)**

Timetable

<i>From Tsuen Wan to Central</i>	<i>From Central to Tsuen Wan</i>	<i>From Central to North Point</i>	<i>From North Point to Central</i>
7.10 a.m.	7.20 a.m.	7.35 a.m.	7.10 a.m.
7.40 a.m.	7.40 a.m.	8.05 a.m.	7.30 a.m.
8.00 a.m.	7.55 a.m.	8.20 a.m.	7.45 a.m.
8.15 a.m.	8.25 a.m.	8.35 a.m.	8.15 a.m.
8.40 a.m.	8.40 a.m.	9.05 a.m.	8.30 a.m.
9.00 a.m.	8.55 a.m.	9.20 a.m.	8.45 a.m.
9.15 a.m.	9.25 a.m.	9.35 a.m.	9.15 a.m.
9.40 a.m.	9.40 a.m.	10.05 a.m.	9.30 a.m.
10.10 a.m.	9.55 a.m.	10.35 a.m.	9.45 a.m.
10.45 a.m.	10.25 a.m.	11.05 a.m.	10.15 a.m.
11.15 a.m.	10.55 a.m.	11.35 a.m.	10.45 a.m.
11.45 a.m.	11.25 a.m.	12.05 p.m.	11.15 a.m.
12.15 p.m.	11.55 a.m.	12.35 p.m.	11.45 a.m.
12.45 p.m.	12.25 p.m.	1.05 p.m.	12.15 p.m.
1.15 p.m.	12.55 p.m.	1.35 p.m.	12.45 p.m.
1.30 p.m.	1.25 p.m.	1.50 p.m.	1.15 p.m.
1.45 p.m.	1.55 p.m.	2.05 p.m.	1.45 p.m.
2.15 p.m.	2.10 p.m.	2.35 p.m.	2.00 p.m.
2.30 p.m.	2.25 p.m.	2.50 p.m.	2.15 p.m.
2.45 p.m.	2.55 p.m.	3.05 p.m.	2.45 p.m.
3.15 a.m.	3.10 p.m.	3.35 p.m.	3.00 p.m.
3.30 p.m.	3.25 p.m.	3.50 p.m.	3.15 p.m.
3.45 p.m.	3.55 p.m.	4.05 p.m.	3.45 p.m.
4.15 p.m.	4.10 p.m.	4.35 p.m.	4.00 p.m.
4.30 p.m.	4.25 p.m.	4.50 p.m.	4.15 p.m.
4.45 p.m.	4.55 p.m.	5.05 p.m.	4.45 p.m.
*5.15 p.m.	5.10 p.m.		5.00 p.m.
	5.25 p.m.		5.15 p.m.

*to Central Only

Faretable

Tsuen Wan	Central	North Point
\$5.00	\$3.00	
\$5.00		

No half fare for children
 Student travel cards not valid
 Child (accompanied) under 1 year—Free
 No freight to be carried

Journey Distance (nautical miles)

Tsuen Wan	Central	North Point
6.0	2.5	
8.5		

Journey Time (minutes) (approximately)

Tsuen Wan	Central	North Point
17	7	
24		

Vessel Allocation/Carrying Capacity

Hoverferry: 65 to 100 seats

Tsuen Wan to Tsing Yi*Timetable*

<i>From Tsuen Wan</i>	<i>From Tsing Yi</i>	<i>Frequency minutes</i>
6.45 a.m. - 10.15 p.m.	6.30 a.m. - 10.00 p.m.	30

Faretable

Adult—80 cents
 Student, Child or Handicapped—40 cents
 Child (accompanied) under 3 years—Free
 Freight: \$1.00 per picul or 4 cubic feet

Journey Distance

0.9 nautical miles

Journey Time

7 minutes

Vessel Allocation/Carrying Capacity

Double decked passenger ferry vessel: 374 to 765 seats
 Water Bus: 248 to 258 seats

**Tuen Mun to Central
(Hoverferry Service)***Timetable*

<i>From Tuen Mun</i>	<i>From Central</i>	<i>Frequency minutes</i>
----------------------	---------------------	------------------------------

Mondays to Saturdays
 (Public Holidays excepted)

7.00 a.m. - 9.00 a.m.	7.00 a.m. - 9.45 a.m.	5/10
9.00 a.m. - 4.30 p.m.	9.45 a.m. - 5.05 p.m.	10/15
4.35 p.m. - 5.00 p.m.	—	15
5.00 p.m. - 5.30 p.m.	5.05 p.m. - 5.30 p.m.	5/10
* 5.45 p.m.	* 5.45 p.m.	—

Sundays and Public Holidays

7.00 a.m. - 5.30 p.m.	7.00 a.m. - 5.30 p.m.	10/15
* 5.45 p.m.	* 5.45 p.m.	—

*subject to cancellation/adjustment according to sunset hours

*Faretable**Hoverferry*

\$9.00 per single journey
 No half fare for children
 Student travel cards not valid
 Child (accompanied) under 1 year—Free
 No freight to be carried

Journey Distance (nautical miles)

13.75

Journey Time (minutes)

33 minutes

Vessel Allocation/Carrying Capacity

Hoverferry: 65 to 100 seats

Central to Mui Wo via Peng Chau

Timetable

From Central (via Peng Chau)	From Mui Wo (via Peng Chau)	From Central	From Peng Chau
<i>Mondays to Saturdays (Public Holidays excepted)</i>			
7.00 a.m.	6.15 a.m.	7.00 a.m.	6.35 a.m.
8.15 a.m.	† 7.00 a.m.	8.15 a.m.	7.20 a.m.
9.30 a.m.	8.15 a.m.	9.30 a.m.	8.35 a.m.
10.30 a.m.	9.30 a.m.	10.30 a.m.	9.50 a.m.
11.30 a.m.	10.45 a.m.	11.30 a.m.	11.05 a.m.
12.30 p.m.	11.45 a.m.	12.30 p.m.	12.05 p.m.
1.30 p.m.	12.45 p.m.	1.30 p.m.	1.05 p.m.
**2.00 p.m.	1.45 p.m.	2.30 p.m.	2.05 p.m.
2.30 p.m.	2.45 p.m.	3.30 p.m.	3.05 p.m.
**3.00 p.m.	3.45 p.m.	4.30 p.m.	4.05 p.m.
3.30 p.m.	4.45 p.m.	5.30 p.m.	5.05 p.m.
4.30 p.m.	5.45 p.m.	6.30 p.m.	6.05 p.m.
5.30 p.m.	6.45 p.m.	7.45 p.m.	7.05 p.m.
6.30 p.m.	7.40 p.m.	8.50 p.m.	8.00 p.m.
7.45 p.m.	9.00 p.m.	10.00 p.m.	9.20 p.m.
8.50 p.m.	10.00 p.m.	11.15 p.m.	10.20 p.m.
10.00 p.m.			
11.15 p.m.			

†Direct sailing

**Supplementary direct sailings to Mui Wo operated on Saturday if required to meet recreational traffic demand

From Central	From Mui Wo	From Central	From Peng Chau
<i>Sundays and Public Holidays</i>			
* 7.00 a.m.	* 6.15 a.m.	7.00 a.m.	6.35 a.m.
† 8.00 a.m.	* 7.00 a.m.	9.00 a.m.	7.20 a.m.
8.30 a.m.	* 8.15 a.m.	10.05 a.m.	8.35 a.m.
† 9.00 a.m.	9.30 a.m.	11.00 a.m.	10.00 a.m.
9.30 a.m.	10.30 a.m.	12.05 p.m.	12.00 noon
†10.00 a.m.	11.30 a.m.	1.00 p.m.	2.00 p.m.
10.30 a.m.	12.30 p.m.	3.05 p.m.	4.00 p.m.
†11.00 a.m.	1.30 p.m.	5.00 p.m.	6.00 p.m.
11.30 a.m.	2.30 p.m.	7.05 p.m.	8.00 p.m.
12.30 p.m.	† 3.00 p.m.	7.45 p.m.	9.20 p.m.
1.30 p.m.	3.30 p.m.	8.50 p.m.	10.20 p.m.
2.30 p.m.	† 4.00 p.m.	10.00 p.m.	
3.30 p.m.	4.30 p.m.	11.15 p.m.	
4.30 p.m.	† 5.00 p.m.		
5.30 p.m.	5.30 p.m.		
6.30 p.m.	† 6.00 p.m.		
* 7.45 p.m.	6.30 p.m.		
* 8.50 p.m.	7.30 p.m.		
*10.00 p.m.	* 9.00 p.m.		
*11.15 p.m.	*10.00 p.m.		

†Supplementary sailings operated if required to meet recreational traffic demand

*Via Peng Chau

*Faretable**Ordinary Class:*

	<i>Mondays to Saturdays</i>	<i>Sundays and Public Holidays</i>
Central to Mui Wo	: \$4.00 (\$2.60)	\$6.00 (\$2.60)
Central to Peng Chau	: \$3.50 (\$2.20)	\$5.00 (\$2.20)

Student, Child or Handicapped—Half fare

Child (accompanied) under 3 years—Free

Freight charges per cwt. shown in brackets*Deluxe Class:*

	<i>Weekdays except Saturday afternoons and public holidays (Below-scale fare)</i>	<i>Saturday Afternoons Sundays and Public Holidays</i>
Adult	\$ 6.00	\$10.00
Child under 12 years or Handicapped	\$ 6.00	\$ 6.00 (Below-scale fare)

Student Travel Cards not valid

Journey Distance

Central to Mui Wo (via Peng Chau)	: 10.5 nautical miles
(direct)	: 9.5 nautical miles
Central to Peng Chau	: 7.7 nautical miles

Journey Time

Central to Mui Wo (via Peng Chau)	: 71 minutes
(direct)	: 60 minutes
Central to Peng Chau	: 50 minutes

Vessel Allocation/Carrying Capacity

Single ended triple decked passenger ferry vessel: 1 071 to 1 520 seats

Single ended double decked passenger ferry vessel: 542 to 649 seats

Double ended triple decked passenger/vehicular ferry vessel: 490 to 492 seats

Water bus: 257 seats

Central to Cheung Chau*Timetable**From Central**From Cheung Chau**Mondays to Saturdays
(Public Holidays excepted)*

6.25 a.m.	**5.45 a.m.
7.30 a.m.	6.00 a.m.
8.45 a.m.	† 6.40 a.m.
10.00 a.m.	7.25 a.m.
11.00 a.m.	7.35 a.m.
12.00 noon	8.45 a.m.
1.00 p.m.	10.00 a.m.
2.00 p.m.	11.15 a.m.
3.00 p.m.	12.15 p.m.
4.15 p.m.	1.15 p.m.
5.15 p.m.	2.15 p.m.
6.00 p.m.	3.15 p.m.
6.45 p.m.	4.15 p.m.
7.30 p.m.	5.20 p.m.
8.15 p.m.	6.15 p.m.
9.30 p.m.	7.00 p.m.

*From Central**From Cheung Chau**Mondays to Saturdays
(Public Holidays excepted)*

10.30 p.m.	7.45 p.m.
11.30 p.m.	8.30 p.m.
	9.30 p.m.
	10.30 p.m.

Sundays and Public Holidays

6.25 a.m.	**5.45 a.m.
7.30 a.m.	6.00 a.m.
8.40 a.m.	7.30 a.m.
* 9.15 a.m.	8.45 a.m.
10.00 a.m.	10.00 a.m.
11.15 a.m.	11.15 a.m.
*11.45 a.m.	12.30 p.m.
12.30 p.m.	1.45 p.m.
2.00 p.m.	3.15 p.m.
3.00 p.m.	4.30 p.m.
4.30 p.m.	* 5.00 p.m.
5.45 p.m.	5.40 p.m.
7.00 p.m.	6.50 p.m.
8.20 p.m.	* 7.30 p.m.
9.30 p.m.	8.20 p.m.
10.30 p.m.	9.30 p.m.
11.30 p.m.	10.30 p.m.

*Supplementary sailings operated if required to meet recreational traffic demand

**Via Mui Wo and Peng Chau

†Scheduled sailings for Mondays to Fridays experimental sailings for Saturdays

*Faretable**Ordinary Class:**Mondays to Saturdays*

\$4.00

Sundays and Public Holidays

\$6.00

Student, Child or Handicapped—Half fare

Child (accompanied) under 3 years—Free

*Deluxe Class:**Weekdays except Saturdays
afternoons and public holidays
(Below-scale fare)*

\$ 6.00

*Saturdays Afternoons,
Sundays and Public Holidays*

\$10.00

Adult

Child under 12 years or

Handicapped \$ 6.00

\$ 6.00 (Below-scale fare)

Student travel cards not valid

Monthly Ticket: \$165 (valid for Ordinary Class only)

Freight: \$3.00 per cwt.

Journey Distance

10.3 nautical miles

Journey Time

67 minutes

Vessel Allocation/Carrying Capacity

Single ended triple decked passenger ferry vessel: 1 071 to 1 520 seats

Single ended double decked passenger ferry vessel: 542 to 649 seats

Double ended triple decked passenger/vehicular ferry vessel: 490 to 492 seats

Water bus: 257 seats

Peng Chau – Mui Wo – Chi Ma Wan – Cheung Chau*Timetable*

<i>From Peng Chau</i>	<i>From Mui Wo</i>	<i>From Chi Ma Wan</i>	<i>From Cheung Chau</i>
-----------------------	--------------------	------------------------	-------------------------

*Mondays to Saturdays
(Public Holidays excepted)*

	←	6.15 a.m.	←	5.45 a.m.
5.40 a.m.	→	6.05 a.m.	→	6.25 a.m.
7.45 a.m.	→			
	←	7.50 a.m.	←	7.30 a.m.
8.15 a.m.	→	8.40 a.m.	→	9.00 a.m.
	←	10.20 a.m.	←	10.00 a.m.
10.45 a.m.	→	11.10 a.m.	→	11.30 a.m.
	←	12.50 p.m.	←	12.30 p.m.
1.20 p.m.	→	1.40 p.m.	→	2.00 p.m.
	←			
3.20 p.m.	→	3.45 p.m.	→	4.05 p.m.
	←	3.45 p.m.	←	
	←	5.20 p.m.	←	5.00 p.m.
5.45 p.m.	→	6.05 p.m.	→	
	←	7.25 p.m.	←	7.05 p.m.
7.50 p.m.	→	8.10 p.m.	→	8.30 p.m.
8.30 p.m.	→			
	←	9.00 p.m.		
	←			
9.35 p.m.	→	9.35 p.m.	→	
	←			
10.45 p.m.	→	10.00 p.m.		
	←			
12.00 midnight	→	10.50 p.m.	←	10.35 p.m.
	←			
				10.10 p.m.

Sundays and Public Holidays

	←	6.15 a.m.	←	5.45 a.m.
6.00 a.m.	→	6.25 a.m.	→	6.45 a.m.
	←	7.00 a.m.		
7.45 a.m.	→			
	←	7.55 a.m.	←	7.35 a.m.
	←	8.15 a.m.		
8.20 a.m.	→	8.45 a.m.	→	9.05 a.m.
	←	10.10 a.m.	←	9.55 a.m.
10.45 a.m.	→	11.10 a.m.	→	11.30 a.m.
	←	12.40 p.m.	←	12.20 p.m.
1.15 p.m.	→	1.40 p.m.	→	2.00 p.m.
	←	3.10 p.m.	←	2.50 p.m.
3.40 p.m.	→	4.10 p.m.	→	4.30 p.m.
	←	5.45 p.m.	←	5.25 p.m.
				5.00 p.m.

<i>From Peng Chau</i>	<i>From Mui Wo</i>	<i>From Chi Ma Wan</i>	<i>From Cheung Chau</i>
<i>Mondays to Saturdays</i> (Public Holidays excepted)			
6.15 p.m. →	6.40 p.m. →	7.00 p.m. →	→
	←	7.45 p.m. ←	← 7.25 p.m.
8.30 p.m. →	8.10 p.m. →	8.30 p.m. →	→
←	9.00 p.m. ←	←	← 9.00 p.m.
9.35 p.m. →	←	9.20 p.m. ←	←
←	9.40 p.m. →	→	→
10.45 p.m. →	10.00 p.m. →	→	→
←	←	←	←
12.00 midnight →	10.55 p.m. ←	10.35 p.m. ←	← 10.15 p.m.

Faretable

Ordinary Class:

Peng Chau

\$2.00 (\$1.00) Mui Wo

\$2.00 (\$1.30) \$2.00 (\$1.00) Chi Ma Wan

\$2.00 (\$1.70) \$2.00 (\$1.30) \$2.00 (\$1.00) Cheung Chau

Student, Child or Handicapped—Half fare

Child (accompanied) under 3 years—Free

Freight charges per cwt. shown in brackets

Journey Distance (nautical miles)

Peng Chau

2.8 Mui Wo

5.5 2.2 Chi Ma Wan

9.8 4.3 2.8 Cheung Chau

Journey Time (minutes)

Peng Chau

19 Mui Wo

35 16 Chi Ma Wan

46 27 21 Cheung Chau

Vessel Allocation/Carrying Capacity

Single ended double decked passenger ferry vessel: 542 to 649 seats

Water bus: 257 seats

Central to Sok Kwu Wan (Lamma Island)**Timetable***From Central**From Sok Kwu Wan**Mondays to Saturdays*
(Public Holidays excepted)

8.00 a.m.	* 5.45 a.m.
10.30 a.m.	7.00 a.m.
2.30 p.m.	* 9.00 a.m.
4.50 p.m.	11.30 a.m.
7.10 p.m.	3.30 p.m.
* 8.25 p.m.	5.50 p.m.
*10.40 p.m.	8.10 p.m.
	9.45 p.m.

*From Central**From Sok Kwu Wan**Sundays and Public Holidays*

7.30 a.m.	* 6.05 a.m.
9.15 a.m.	8.20 a.m.
11.00 a.m.	10.05 a.m.
1.00 p.m.	12.00 noon
3.00 p.m.	2.00 p.m.
4.50 p.m.	4.00 p.m.
6.35 p.m.	5.45 p.m.
* 8.15 p.m.	7.30 p.m.
*10.30 p.m.	9.40 p.m.

*via Yung Shue Wan

Faretable

Ordinary Class:

*Mondays to Saturdays**Sundays and Public Holidays*

Central	Central	Yung Shue Wan	Yung Shue Wan
\$3.50(\$1.70)	\$4.00(\$1.70)	\$2.00(\$1.30)	\$2.00(\$1.30)
Yung Shue Wan	Sok Kwu Wan	Sok Kwu Wan	
\$3.50(\$1.70)	\$4.00(\$1.70)	\$2.00(\$1.30)	\$2.00(\$1.30)
Student, Child or Handicapped—Half fare			
Child (accompanied) under 3 years—Free			

Deluxe Class:

Central	Yung Shue Wan	Sok Kwu Wan
\$10.00(\$1.70)	\$10.00(\$1.30)	\$10.00(\$1.30)
Yung Shue Wan	Sok Kwu Wan	
\$10.00(\$1.70)	\$10.00(\$1.30)	\$10.00(\$1.30)

No half fare for children

Student travel cards not valid

Freight charges per cwt. shown in brackets

Journey Distance

Central	Yung Shue Wan	Sok Kwu Wan
6.3	5.4	5.4
11.7(7.6)*		

Journey Time (minutes)

Central	Yung Shue Wan	Sok Kwu Wan
42	35	35
77(50)*		

*Direct sailing

Vessel Allocation/Carrying Capacity

Single ended doubled decked passenger ferry vessel: 542 to 649 seats

Water bus: 257 seats

Central to Yung Shue Wan (Lamma Island)*Timetable**From Central**From Yung Shue Wan**Mondays to Saturdays*
(Public Holidays excepted)

7.15 a.m.	6.25 a.m.
9.10 a.m.	8.00 a.m.
11.10 a.m.	9.40 a.m.

*From Central**From Yung Shue Wan**Mondays to Saturdays*
(Public Holidays excepted)

12.30 p.m.	10.20 a.m.
1.30 p.m.	12.00 noon
3.10 p.m.	1.40 p.m.
5.20 p.m.	2.20 p.m.
6.50 p.m.	4.00 p.m.
8.25 p.m.	6.10 p.m.
10.40 p.m.	7.35 p.m.
	* 9.10 p.m.

Sundays and Public Holidays

8.15 a.m.	6.50 a.m.
9.45 a.m.	9.00 a.m.
11.15 a.m.	10.30 a.m.
12.45 p.m.	12.00 noon
2.15 p.m.	1.30 p.m.
3.45 p.m.	3.00 p.m.
5.15 p.m.	4.30 p.m.
6.45 p.m.	6.00 p.m.
8.15 p.m.	7.30 p.m.
10.30 p.m.	* 9.00 p.m.

*via Sok Kwu Wan

Faretable

Ordinary Class:

*Mondays to Saturdays**Sundays and Public Holidays*

Central	Central
\$3.50(\$1.70) Sok Kwu Wan	\$4.00(\$1.70) Sok Kwu Wan
\$3.50(\$1.70) \$2.00(\$1.30) Yung Shue Wan	\$4.00(\$1.70) \$2.00(\$1.30) Yung Shue Wan

Student, Child or Handicapped—Half fare

Child (accompanied) under 3 years—Free

Deluxe Class:

Central	
\$10.00(\$1.70) Sok Kwu Wan	
\$10.00(\$1.70) \$10.00(\$1.30) Yung Shue Wan	

No half fare for children

Student travel cards not valid

Freight charges per cwt. shown in brackets

Journey Distance (nautical miles)

Central	
7.6 Sok Kwu Wan	
13.0(6.3)* 5.4 Yung Shue Wan	

Journey Time (minutes)

Central	
50 Sok Kwu Wan	
85(42)* 35 Yung Shue Wan	

*Direct sailing

Vessel Allocation/Carrying Capacity

Single ended double decked passenger ferry vessel: 542 to 649 seats

Water bus: 257 seats

Tolo Harbour Ferry Service*Timetable**From Ma Liu Shui*

7.25 a.m. (Direct)
 3.15 p.m. (via Shap Sze Heung,
 Sham Chung,
 Lai Chi Chong,
 Tap Mun,
 Kau Lau Wan,
 Chek Keng and
 Tai Tan)

From Tap Mun

8.40 a.m. (via Kau Lau Wan,
 Chek Keng,
 Tai Tan,
 Lai Chi Chong,
 Sham Chung and
 Shap Sze Heung)
 5.50 p.m. (Direct)

Faretable

Ordinary Class:

Mondays to Saturdays

Ma Liu Shui

\$2.00(\$2.20)	Shap Sze Heung							
\$2.00(\$2.20)	\$2.00(\$2.20)	Sham Chung						
\$2.00(\$2.20)	\$2.00(\$2.20)	\$2.00(\$2.20)	Lai Chi Chong					
\$4.00(\$4.20)	\$4.00(\$4.20)	\$4.00(\$4.20)	\$2.00(\$2.20)	Tai Tan				
\$4.00(\$4.20)	\$4.00(\$4.20)	\$4.00(\$4.20)	\$2.00(\$2.20)	\$2.00(\$2.20)	Chek Keng			
\$4.00(\$4.20)	\$4.00(\$4.20)	\$4.00(\$4.20)	\$2.00(\$2.20)	\$2.00(\$2.20)	\$2.00(\$2.20)	Kau Lau Wan		
\$4.00(\$4.20)	\$4.00(\$4.20)	\$4.00(\$4.20)	\$2.00(\$2.20)	\$2.00(\$2.20)	\$2.00(\$2.20)	\$2.00(\$2.20)	Tap Mun	

Sundays and Public Holidays

Ma Liu Shui

\$4.00(\$4.20)	Shap Sze Heung							
\$4.00(\$4.20)	\$4.00(\$4.20)	Sham Chung						
\$4.00(\$4.20)	\$4.00(\$4.20)	\$4.00(\$4.20)	Lai Chi Chong					
\$7.50(\$4.20)	\$7.50(\$4.20)	\$7.50(\$4.20)	\$4.00(\$2.20)	Tai Tan				
\$7.50(\$4.20)	\$7.50(\$4.20)	\$7.50(\$4.20)	\$4.00(\$2.20)	\$4.00(\$2.20)	Chek Keng			
\$7.50(\$4.20)	\$7.50(\$4.20)	\$7.50(\$4.20)	\$4.00(\$2.20)	\$4.00(\$2.20)	\$4.00(\$2.20)	Kau Lau Wan		
\$7.50(\$4.20)	\$7.50(\$4.20)	\$7.50(\$4.20)	\$4.00(\$2.20)	\$4.00(\$2.20)	\$4.00(\$2.20)	\$4.00(\$2.20)	Tap Mun	

Student, Child or Handicapped—Half fare

Child (accompanied) under 3 years—Free

Freight charges per cwt. shown in brackets

Journey Distance (nautical miles)

Ma Liu Shui

5.2	Shap Sze Heung							
—	0.8	Sham Chung						
—	—	2.3	Lai Chi Chong					
—	—	—	4.5	Tap Mun				
—	—	—	—	0.8	Kau Lau Wan			
—	—	—	—	—	2.2	Chek Keng		
—	—	—	—	—	—	1.7	Tai Tan	
*10.6	—	—	—	—	—	—	2.4	Tap Mun

*Direct sailing

*Journey Time (minutes)***Ma Liu Shui**

37	Shap Sze Heung							
—	10	Sham Chung						
—	—	19	Lai Chi Chong					
—	—	—	30	Tap Mun				
—	—	—	—	9	Kau Lau Wan			
—	—	—	—	—	17	Chek Keng		
—	—	—	—	—	—	15	Tai Tan	
*72	—	—	—	—	—	—	19	Tap Mun

*Direct sailing

Vessel Allocation/Carrying Capacity

Single ended double decked passenger ferry vessel: 542 to 649 seats

Water bus: 257 to 260 seats

H.Y.F. OUTLYING DISTRICT EXCURSION FERRY SERVICES**Central to Tai O via Tung Chung and Sha Lo Wan***Timetable**From Central**From Tai O**Sundays and Public Holidays*

8.15 a.m. (via Tung Chung & Sha Lo Wan) 5.00 p.m. (via Sha Lo Wan & Tung Chung)

Faretable

Ordinary Class: \$10.00 per single journey

Deluxe Class: \$13.00 per single journey

No half fare for children

Student travel cards not valid

Journey Distance

Central				
18.8	Tung Chung			
21.0	2.2	Sha Lo Wan		
25.6	6.8	4.6	Tai O	

Journey Time (minutes)

Central				
133	Tung Chung			
149	16	Sha Lo Wan		
181	48	32	Tai O	

Vessel Allocation/Carrying Capacity

Single ended double decked passenger ferry vessel: 542 to 649 seats

Water bus: 257 seats

Ma Liu Shui to Ping Chau (Mirs Bay)*Timetable**From Ma Liu Shui**From Ping Chau**Saturdays and Sundays
(Weather Permitting)*

11.15 a.m. (Saturdays)

1.10 p.m. (Sundays)

Faretable

Ordinary Class: \$15.00 per return journey

Deluxe Class: \$24.00 per return journey

No half fare for children

Student travel cards not valid

Journey Distance

17 nautical miles

Journey Time

1 hour 50 minutes

Vessel Allocation/Carrying Capacity

Water bus: 257

Single ended double decked ferry vessel: 542 to 649 seats

2. *General*

All passengers are subject to the provisions of the Hongkong and Yaumati Ferry Company By-Laws made by the Company under sections 45 and 46(2) of the Ferry Services Ordinance.

3. *Ferry Services*

The ferry services are those specified in the licence granted to the Company by the Commissioner for Transport under section 28 of the Ferry Services Ordinance.

4. *Timetables*

All timetables are subject to alteration as approved by the Commissioner for Transport under the provisions of the Ferry Services Ordinance.

5. *Faretables*

The fares and charges which may be taken by the Company are determined by the Governor-in-Council under condition 4 of the licence granted to the Company.

6. *Carriage of Goods*

(By-Law 5 of the Hongkong and Yaumati Ferry Company By-Laws)

No person shall take in any ferry vessel as personal luggage anything other than small handbaskets, bags or parcels of a form or description not calculated to annoy or inconvenience other passengers. The personal luggage taken by any one person shall not exceed in the aggregate twenty-eight pounds in weight or one cubic foot in measurement. All such personal luggage shall be carried by hand and be under the personal care and control of the person taking the same. The Company shall not be responsible for its safe custody or any damage sustained by it. Such personal luggage shall not occupy any part of the seats.

LICENSED FERRY SERVICES**Aberdeen to Ap Lei Chau***Timetable*

<i>From Aberdeen</i>	<i>From Ap Lei Chau</i>	<i>Frequency minutes</i>
6.00 a.m. - 8.00 p.m.	6.00 a.m. - 8.00 p.m.	5
8.00 p.m. - 11.00 p.m.	8.00 p.m. - 11.00 p.m.	10
11.00 p.m. - 12.00 midnight	11.00 p.m. - 12.00 midnight	15

Faretable

Adult: 50 cents per single journey
 Child under 12 years: 30 cents per single journey

Monthly Ticket

Student: \$15.00
 Factory girl: \$30.00

Freight

50 cents per piece or 0.11 cubic metre

Journey Distance

0.2 nautical miles

Journey Time

3.5 minutes

Vessel Allocation/Carrying Capacity

4 vessels: 45 to 65 persons (including crew)

Central to Discovery Bay*Timetable*

<i>From Central (Blake Pier)</i>	<i>From Discovery Bay</i>
7.00 a.m.	6.20 a.m.
* 7.20 a.m.	7.00 a.m.
7.50 a.m.	7.20 a.m.
* 8.20 a.m.	* 7.50 a.m.
8.50 a.m.	8.20 a.m.
* 9.20 a.m.	* 8.50 a.m.
* 10.20 a.m.	9.20 a.m.
11.20 a.m.	* 9.50 a.m.
12.20 p.m.	* 10.50 a.m.
* 1.20 p.m.	11.50 a.m.
* 2.20 p.m.	12.50 p.m.
* 3.20 p.m.	* 1.50 p.m.
3.50 p.m.	* 2.50 p.m.
* 4.20 p.m.	* 3.50 p.m.
5.00 p.m.	4.20 p.m.
5.30 p.m.	* 4.50 p.m.
6.00 p.m.	5.20 p.m.
6.45 p.m.	5.45 p.m.
7.45 p.m.	6.00 p.m.
8.45 p.m.	6.45 p.m.
9.45 p.m.	7.45 p.m.
10.45 p.m.	8.45 p.m.
12.00 midnight	9.45 p.m.
—	10.45 p.m.
—	11.45 p.m.

*Service by H.Y.F. hover-marine

Faretable

Adult: \$20.00 per single journey

Child under 12 years: \$10.00 per single journey

Child under 1 year (accompanied): Free

Journey Distance

8 nautical miles

Journey Time

25 minutes

Vehicle Allocation/Carrying Capacity

Discovery Bay: 44 persons (including crew)

Discovery Bay I: 103 persons (including crew)

Discovery Bay II: 52 persons (including crew)

Discovery Bay III: 99 persons (including crew)

HYF 110: 95 persons (including crew)

HYF 111: 95 persons (including crew)

Central to Yi Long Wan*Timetable**From Central* (Blake Pier)*From Yi Long Wan* (Sea Ranch)*Mondays to Fridays*
(Public Holidays excepted)

10.00 a.m.	7.45 a.m.
2.30 p.m.	1.30 p.m.
6.15 p.m.	5.15 p.m.
11.10 p.m.	10.15 p.m.

Saturdays
(Public Holidays excepted)

10.00 a.m.	7.45 a.m.
1.30 p.m.	12.30 p.m.
2.30 p.m.	2.30 p.m.
3.30 p.m.	4.30 p.m.
5.30 p.m.	6.15 p.m.
7.00 p.m.	8.30 p.m.
9.30 p.m.	10.30 p.m.

Sundays and Public Holidays

10.00 a.m.	12.30 p.m.
4.00 p.m.	3.00 p.m.
6.30 p.m.	5.30 p.m.
9.30 p.m.	8.30 p.m.
—	10.30 p.m.

Faretable

Mondays to Fridays: \$19.00 per single journey

Saturdays, Sundays and Public Holidays: \$25.00 per single journey

Journey Distance
11.5 nautical miles

Journey Time
45 minutes

Vessel Allocation/Carrying Capacity
Sea Ranch 2: 55 persons (including crew)
Sea Ranch Holiday: 35 persons (including crew)
Sea Ranch Adventure: 35 persons (including crew)
Sea Ranch Enterprise: 66 persons (including crew)

Cheung Chau to Yi Long Wan

Timetable

From Cheung Chau

From Yi Long Wan (Sea Ranch)

Mondays to Saturdays
(Public Holidays excepted)

7.30 a.m.	9.30 a.m.
8.35 a.m.	12.30 p.m.
10.10 a.m.	3.35 p.m.
2.35 p.m.	4.45 p.m.
4.10 p.m.	8.00 p.m.
7.30 p.m.	10.00 p.m.
9.30 p.m.	—

Sundays and Public Holidays

7.30 a.m.	7.50 a.m.
8.35 a.m.	9.20 a.m.
9.50 a.m.	10.10 a.m.
10.25 a.m.	12.45 p.m.
2.30 p.m.	3.35 p.m.
3.50 p.m.	4.10 p.m.
4.25 p.m.	4.40 p.m.
5.05 p.m.	5.20 p.m.
7.30 p.m.	8.00 p.m.
9.30 p.m.	10.00 p.m.

Faretable

Mondays to Fridays: \$5.00 per single journey
Saturdays, Sundays and Public Holidays: \$8.00 per single journey

Journey Distance
2.6 nautical miles

Journey Time
10 minutes

Vessel Allocation/Carrying Capacity
Sea Ranch Holiday: 35 persons (including crew)
Sea Ranch Adventure: 35 persons (including crew)
Wing Yuk: 77 persons (including crew)

Ma Liu Shui to Ma On Shan*Timetable**From Ma Liu Shui*

6.15 a.m.
6.45 a.m.
7.15 a.m.
7.45 a.m.
8.15 a.m.
8.45 a.m.
9.15 a.m.
9.45 a.m.
10.15 a.m.
10.45 a.m.
11.15 a.m.
11.45 a.m.
*12.15 p.m.
12.45 p.m.
* 1.15 p.m.
1.45 p.m.
* 2.15 p.m.
2.45 p.m.
* 3.15 p.m.
3.45 p.m.
4.15 p.m.
4.45 p.m.
5.15 p.m.
5.45 p.m.
6.15 p.m.
6.45 p.m.
7.15 p.m.
8.00 p.m.

From Ma On Shan

5.55 a.m.
6.30 a.m.
7.00 a.m.
7.30 a.m.
8.00 a.m.
8.30 a.m.
9.00 a.m.
9.30 a.m.
10.00 a.m.
10.30 a.m.
11.00 a.m.
11.30 p.m.
12.00 noon
*12.30 p.m.
1.00 p.m.
* 1.30 p.m.
2.00 p.m.
* 2.30 p.m.
3.00 p.m.
* 3.30 p.m.
4.00 p.m.
4.30 p.m.
5.00 p.m.
5.30 p.m.
6.00 p.m.
6.30 p.m.
7.00 p.m.
7.30 p.m.

*On Sundays and Public Holidays only

Faretable

Adult: \$3.00 per single journey

Child under 12 years/Student: \$1.50 per single journey

Journey Distance

1.6 nautical miles

Journey Time

10 minutes

Vessel Allocation/Carrying Capacity

2 vessels: 41 and 47 persons (including crew)

Ma Liu Shui to Wu Kai Sha*Timetable**From Ma Liu Shui*

6.00 a.m. - 10.40 a.m.
11.30 a.m. - 3.30 p.m.
4.20 p.m. - 6.20 p.m.
7.15 p.m.

*From Wu Kai Sha**Mondays to Fridays*

6.20 a.m. - 11.00 p.m.
12.00 noon - 4.00 p.m.
4.00 p.m. - 6.40 p.m.
7.25 p.m.

*Frequency
minutes*

40
60
40

<i>From Ma Liu Shui</i>	<i>From Wu Kai Sha</i>	<i>Frequency minutes</i>
<i>Saturdays and Sundays</i>		
6.00 a.m. – 6.40 p.m. 7.25 p.m.	6.20 a. m. – 7.00 p.m. 7.45 p.m.	40

*Faretable**Passengers*

Adult: \$2.50 per single journey

Child under 12 years and holders of student travel cards: \$1.50 per single journey

Freight

\$2.50 per piece or 0.11 cubic metre

Journey Distance

1.8 nautical miles

Journey Time

12 minutes

Vessel Allocation/Carrying Capacity

1 vessel: 142 persons (including crew)

Peng Chau to Hei Ling Chau
(Weather Permitting)

*Timetable**From Peng Chau**From Hei Ling Chau*

Mondays to Saturdays
(Public Holidays excepted)

7.55 a.m.	7.00 a.m.
9.10 a.m.	8.15 a.m.
10.25 a.m.	9.25 a.m.
11.25 a.m.	10.40 a.m.
12.25 p.m.	11.40 a.m.
1.25 p.m.	12.40 p.m.
2.25 p.m.	1.40 p.m.
3.25 p.m.	2.40 p.m.
4.25 p.m.	3.40 p.m.
5.25 p.m.	4.40 p.m.
6.25 p.m.	5.40 p.m.
8.35 p.m.	6.40 p.m.
12.05 a.m.	8.55 p.m.

Sundays and Public Holidays

7.50 a.m.	8.10 a.m.
9.20 a.m.	9.40 a.m.
9.55 a.m.	11.15 a.m.
10.55 a.m.	1.40 p.m.
11.55 a.m.	3.40 p.m.
2.00 p.m.	5.30 p.m.
4.00 p.m.	6.20 p.m.
5.55 p.m.	8.55 p.m.
8.35 p.m.	—
12.05 a.m.	—

Faretable

\$3.00 per single journey

Journey Distance

1.5 nautical miles

Journey Time

13 minutes

Vessel Allocation Carrying Capacity

1 vessel: 121 persons (including crew)

**Shau Kei Wan to Rennie's Mill
Rennie's Mill to Hang Hau***Timetable*

<i>Shau Kei Wan to Rennie's Mill</i>		<i>Frequency minutes</i>
<i>From Shau Kei Wan</i>	<i>From Rennie's Mill</i>	
6.00 a.m. - 11.30 p.m.	6.00 a.m. - 11.00 p.m.	30
<i>Rennie's Mill to Hang Hau</i>		
<i>From Rennie's Mill</i>	<i>From Hang Hau</i>	
7.00 a.m. - 9.00 a.m. 9.00 a.m. - 5.00 p.m. 5.00 p.m. - 6.30 p.m.	7.15 a.m. - 8.45 a.m. 9.30 a.m. - 4.30 p.m. 5.15 p.m. - 6.45 p.m.	
		30 60 30

*Faretable**Passengers**Shau Kei Wan to Rennie's Mill*

\$1.50 per single journey

Rennie's Mill to Hang Hau

\$1.50 per single journey

Freight

\$1.50 per picul or 0.11 cubic metre

Journey Distance (nautical miles)*Shau Kei Wan*3.5 Rennie's Mill
4.9 1.4 Hang Hau*Journey Time* (minutes)*Shau Kei Wan*25 Rennie's Mill
35 10 Hang Hau*Vessel Allocation/Carrying Capacity*

4 vessels: 40 to 146 persons (including crew)

Sam Ka Tsuen to Lei Yue Mun
(across Tsau Wan)

Timetable

The shuttle service operates between 6 a.m. and 12.10 a.m. daily to meet traffic requirements

Faretable

Adult: 40 cents per single journey

Child under 12 years: 20 cents per single journey

Journey Distance

0.04 nautical miles

Journey Time

2 minutes

Vessel Allocation/Carrying Capacity

1 vessel: 49 persons (including crew)

'KAITO' FERRY SERVICES
No. ABDN. 1

Aberdeen to Po Toi Island via Stanley

Timetable

From Aberdeen

From Po Toi Island

Tuesdays, Thursdays and Saturdays only
(Public Holidays excepted)

9.00 a.m.

10.30 a.m.

From Aberdeen

From Po Toi Island
(Direct to Stanley)

From Stanley
(Direct to Po Toi Island)

Sundays and Public Holidays

8.00 a.m.

9.15 a.m.

10.00 a.m.

—

10.45 a.m.

11.30 a.m.

—

3.00 p.m.

—

4.30 p.m.

—

* 6.00 p.m.

*via Stanley to Aberdeen

Faretable

Passengers (adult or child)

Locals

\$5.00 per single trip

Others

\$6.00 per single trip

Freight

General cargo—negotiable

Journey Time (minutes)

Aberdeen

35

Stanley

70

35

Po Toi Island

Vessel Allocation/Carrying Capacity

M50012A: 36 persons (including crew members)

No. ABDN. 2

Yung Shue Wan to West Point (Kennedy Town)

Timetable

From Yung Shue Wan

From West Point (Kennedy Town)

Mondays to Saturdays
(Public Holidays excepted)

6.00 a.m.

11.25 a.m.

1.10 p.m.

4.35 p.m.

Sundays to Public Holidays

6.00 a.m.

11.25 a.m.

*Faretable**Passengers**Mondays to Saturdays* (Public Holidays excepted)

Adult: \$2.50 per single trip

Child: \$1.50 per single trip

Sundays and Public Holidays

Adult: \$3.00 per single trip

Child: \$2.00 per single trip

Freight

General cargo—negotiable

Journey Time

60 minutes

Vessel Allocation/Carrying Capacity

M50033A: 70 persons (including crew members)

No. ABDN. 3**Yung Shue Wan to West Point (Kennedy Town)***Timetable**From Yung Shue Wan**From West Point (Kennedy Town)**Daily*

7.30 a.m.

12.00 noon

4.00 p.m.

6.00 p.m.

*Faretable**Passengers**Mondays to Saturdays* (Public Holidays excepted)

Adult: \$2.50 per single trip

Child: \$1.50 per single trip

Sundays and Public Holidays

Adult: \$3.00 per single trip

Child: \$1.50 per single trip

Freight

General cargo—negotiable

Journey Time

45 minutes

Vessel Allocation/Carrying Capacity

M50030A: 60 persons (including crew members)

No. ABDN. 4**Yung Shue Wan to West Point (Kennedy Town)***Timetable**From Yung Shue Wan**From West Point (Kennedy Town)**Mondays to Saturdays*

7.30 a.m.

6.00 a.m.

—

1.30 p.m.

Faretable

Passengers (adult or child)
\$2.50 per single trip

Freight
General cargo—negotiable

Journey Time
30 minutes

Vessel Allocation/Carrying Capacity
M50035A: 65 persons (including crew members)

No. ABDN. 5

Aberdeen to Sok Kwu Wan via Mo Tat Wan

Timetable

From Aberdeen
(via Mo Tat Wan)

From Sok Kwu Wan
(via Mo Tat Wan)

Mondays to Saturdays
(Public Holidays excepted)

8.00 a.m.	6.15 a.m.
9.30 a.m.	8.45 a.m.
11.00 a.m.	*10.15 a.m.
2.00 p.m.	12.30 p.m.
4.00 p.m.	3.00 p.m.
6.05 p.m.	5.00 p.m.

Sundays and Public Holidays

8.00 a.m.	6.15 a.m.
8.45 a.m.	7.15 a.m.
9.30 a.m.	8.45 a.m.
10.15 a.m.	*10.15 a.m.
11.00 a.m.	*11.00 a.m.
11.45 a.m.	12.30 p.m.
2.00 p.m.	2.00 p.m.
4.00 p.m.	3.00 p.m.
6.05 p.m.	4.00 p.m.
—	5.00 p.m.
—	6.00 p.m.

*Direct sailing to Aberdeen

Faretable

Passengers (per single trip)

Mondays to Saturdays
(Public Holidays excepted)

Sundays and Public Holidays

Aberdeen		Aberdeen	
\$3.00		\$4.00	
(\$1.50)	Mo Tat Wan	(\$2.00)	Mo Tat Wan
\$3.00	\$1.00	\$4.00	\$1.50
(\$1.50)	(50 cents) Sok Kwu Wan	(\$2.00)	(\$1.00) Sok Kwu Wan

Child fare in brackets

Freight

General cargo-negotiable

Journey Time (minutes)

Aberdeen

30 Mo Tat Wan

*(30)

40 10 Sok Kwu Wan

*Direct sailing

Vessel Allocation/Carrying Capacity

M50018A: 60 persons (including crew)

M50025A: 80 persons (including crew)

M50039A: 82 persons (including crew)

No. C.C. 2**Peng Chau to Nim Shue Wan via Trappist Monastery***Timetable**From Peng Chau**From Trappist Monastery**Nim Shue Wan**Mondays to Saturdays
(Public Holidays excepted)*

5.30 a.m.	—	5.45 a.m.
7.45 a.m.	8.10 a.m.	8.00 a.m.
9.05 a.m.	9.30 a.m.	9.15 a.m.
11.15 a.m.	11.30 a.m.	11.40 a.m.
12.15 p.m.	12.30 p.m.	12.40 p.m.
2.20 p.m.	2.45 p.m.	2.35 p.m.
4.15 p.m.	4.30 p.m.	4.40 p.m.

Sundays and Public Holidays

5.30 a.m.	—	5.45 a.m.
7.45 a.m.	8.10 a.m.	8.00 a.m.
10.00 a.m.	10.15 a.m.	10.30 a.m.
12.00 noon	12.15 p.m.	12.30 p.m.
2.30 p.m.	3.00 p.m.	2.45 p.m.
4.30 p.m.	4.45 p.m.	5.00 p.m.

*Faretable**Passengers (adult or child)*

\$2.00 per single trip

Freight

General cargo—negotiable

Journey Time (minutes)

Peng Chau

15 Trappist Monastery

30 15 Nim Shue Wan

Vessel Allocation/Carrying Capacity

M50016C: 34 persons (including crew)

M50022C: 60 persons (including crew)

No. C.C. 4

Cheung Chau Public Pier to Sai Wan Village

Timetable

From Cheung Chau Public Pier *From Sai Wan Village*

Frequency
minutes

Daily

7.00 a.m. – 8.30 p.m.

6.40 a.m. – 8.00 p.m.

17/20

*Faretable**Passengers**Locals* (per single trip)

Adult: 40 cents

Child and primary school student: 20 cents

Secondary school student: 30 cents

Others (adults or child)

Mondays to Saturdays (Sundays and Public Holidays excepted):

60 cents per single trip

Sundays and Public Holidays: \$1.00 per single trip

Freight

General cargo—negotiable

Journey Time

7 minutes

Vessel Allocation/Carrying Capacity

M40036C: 28 persons (including crew members)

No. C.C. 5

Cheung Chau Public Pier to Sai Wan Village

Timetable

According to demand

*Faretable**Passengers**Locals*

Adult: 40 cents per single trip

Child and student: 20 cents per single trip

Others

Adult: \$1.00 per single trip

Child: 20 cents per single trip

Freight

General cargo—negotiable

Journey Time

7 minutes

Vessel Allocation/Carrying Capacity

M50021C: 20 persons (including crew members)

No. C.C. 6

Cheung Chau Public Pier to Tai Long*Timetable**From Cheung Chau Public Pier**From Tai Ling**Daily*7.30 a.m.
10.30 a.m.8.00 a.m.
11.00 a.m.*Faretable**Passengers* (adult or child)
\$2.00 per single trip*Freight*
General cargo—negotiable*Journey Time*

30 minutes

Vessel Allocation/Carrying Capacity
M40041C: 7 persons (including crew)

No. C.C. 7

Cheung Chau Public Pier to Tai Long*Timetable**From Cheung Chau Public Pier**From Tai Long**Daily*7.30 a.m.
10.30 a.m.8.00 a.m.
11.00 a.m.*Faretable**Passengers* (adult or child)
\$2.00 per single trip*Freight*
General cargo—negotiable*Journey Time*

30 minutes

Vehicle Allocation/Carrying Capacity
M40042C: 6 persons (including crew)

No. C.P. 2

Sha Lo Wan to Tai O via Sham Shek Tsuen*Timetable**From Sha Lo Wan*
(via Sham Shek Tsuen)*From Tai O*
(via Sham Shek Tsuen)*Tuesdays, Thursdays and Saturdays only*7.15 a.m. (Summer)
7.30 a.m. (Winter)10.15 a.m. (Summer)
10.30 a.m. (Winter)

*Faretable**Passengers*

Adult: \$3.00 per single trip

Child: \$1.50 per single trip

Freight

General cargo—negotiable

Journey Time (minutes)

Sha Lo Wan

15 Sham Shek Tsuen

50 35 Tai O

Vessel Allocation/Carrying Capacity

M50036P: 20 persons (including crew members)

No. C.P. 3**Tai O to Sham Wat via Sham Shek Tsuen***Timetable**From Tai O*

(via Sham Shek Tsuen)

From Sham Wat

(via Sham Shek Tsuen)

Mondays, Wednesdays and Fridays only

7.00 a.m.

5.00 p.m.

*Faretable**Passengers (adult or child)*

\$2.50 per single trip

Freight

General cargo—negotiable

Journey Time (minutes)

Tai O

20 Sham Shek Tsuen

27 7 Sham Wat

Vessel Allocation/Carrying Capacity

M50287Y: 56 persons (including crew members)

No. C.P. 4**Tung Chung Public Pier to Castle Peak Bay via Sham Wan/Fu Tei Wan***Timetable**From Castle Peak Bay*

(via Sham Wan/Fu Tei Wan)

From Tung Chung Public Pier

(via Sham Wan/Fu Tei Wan)

Daily

10.30 a.m.

8.00 a.m.

2.30 p.m.

1.00 p.m.

5.45 p.m.

4.30 p.m.

*Faretable**Passenger* (adult or child)*Locals*

Tung Chung Public Pier to Castle Peak Bay: \$5.00 per single trip

Sham Wan to Castle Peak Bay: \$5.00 per single trip

Fu Tei Wan to Castle Peak Bay: \$5.00 per single trip

Tung Chung Public Pier to Sham Wan: \$3.00 per single trip

Tung Chung Public Pier to Fu Tei Wan: \$3.00 per single trip

Others

Tung Chung Public Pier to Castle Peak Bay: \$6.00 per single trip

Sham Wan to Castle Peak Bay: \$6.00 per single trip

Fu Tei Wan to Castle Peak Bay: \$6.00 per single trip

Tung Chung Public Pier to Sham Wan: \$3.00 per single trip

Tung Chung Public Pier to Fu Tei Wan: \$3.00 per single trip

Freight

General cargo—negotiable

Journey Time (minutes)

Tung Chung Public Pier

20 Sham Wan/Fu Tei Wan

55 35 Castle Peak Bay

Vessel Allocation/Carrying Capacity

M50027P : 80 persons (including crew members)

M50040P : 80 persons (including crew members)

M50045P : 60 persons (including crew members)

No. C.P. 5**Tung Chung Public Pier to Sham Wan/Fu Tei Wan***Timetable*

According to demand

*Faretable**Passengers* (adult or child)

Tung Chung Public Pier to Sham Wan: \$3.00 per single trip

Tung Chung Public Pier to Fu Tei Wan: \$3.00 per single trip

Freight

General cargo—negotiable

Journey Time

10 minutes

Vessel Allocation/Carrying Capacity

M50035P: 15 persons (including crew members)

No. C.P. 7**Sha Lo Wan to Tung Chung***Timetable*

According to demand

*Faretable**Passengers*

Adult: \$3.00 per single trip

Child: \$1.50 per single trip

Freight

General cargo—negotiable

Journey Time

30 minutes

Vessel Allocation/Carrying Capacity

M50036P: 20 persons (including crew members)

No. C.P. 8**San Tau to Tung Chung/Tai O***Timetable*

According to demand

*Faretable**Passengers* (adult or child)

San Tau to Tung Chung: \$2.00 per single trip

San Tau to Tai O: \$5.00 per single trip

Freight

General cargo—negotiable

Journey Time

San Tau to Tung Chung: 10 minutes

San Tau to Tai O: 75 minutes

Vessel Allocation/Carrying Capacity

M50028P: San Tau to Tung Chung: 20 persons (including crew)

San Tau to Tai O: 7 persons (including crew)

No. C.P. 9**Castle Peak to San Shek Wan/Shu Lo Wan***Timetable**From San Shek Wan/Shu Lo Wan**From Castle Peak**Tuesdays Only*

7.00 a.m.

5.45 a.m.

*Ferry departure from Sha Lo Wan if tidal condition permits

*Faretable**Passengers*

Adult: \$10.00 per single trip

Child: \$5.00 per single trip

Freight

General cargo—negotiable

Journey Time

Castle Peak to San Shek Wan : 75 minutes

Castle Peak to Sha Lo Wan : 90 minutes

Vessel Allocation/Carrying Capacity

M50037P: 40 persons (including crew)

No. C.P. 10**Castle Peak to San Shek Wan/Shu Lo Wan***Timetable***From San Shek Wan/Shu Lo Wan**From Castle Peak**Tuesday Only*

7.00 a.m.

5.45 a.m.

*Ferry departure from Sha Lo Wan if tidal condition permits

*Faretable**Passengers*

Adult: \$10.00 per single trip

Child: \$5.00 per single trip

Freight

General cargo—negotiable

Journey Time

Castle Peak to San Shek Wan: 75 minutes

Castle Peak to Sha Lo Wan: 90 minutes

Vessel Allocation/Carrying Capacity

M50328Y: 28 persons (including crew)

No. S.K. 1**Sai Kung to Kau Sai***Timetable*

According to demand

*Faretable**Passengers*

Adult: \$4.00 per single trip

Child: \$2.00 per single trip

Freight

General cargo—negotiable

Journey Time

40 minutes

Vessels Allocation/Carrying Capacity

M50053K: 50 persons (including crew members)

No. S.K. 3**Pak Sha Wan to Kiu Tsui/Hap Mun Bay/Yim Tin Tsai/Sam Sing Wan***Timetable*

According to demand

*Faretable**Passengers* (adult or child)

Pak Sha Wan to Kiu Tsui: \$10.00 per return trip

Pak Sha Wan to Hap Mun Bay: \$7.00 per return trip

Pak Sha Wan to Yim Tin Tsai: \$10.00 per return trip

Pak Sha Wan to Sam Sing Wan: \$5.00 per return trip

Freight

General cargo—negotiable

Journey Time

Pak Sha Wan to Kiu Tsui: 40 minutes

Pak Sha Wan to Hap Mun Bay: 30 minutes

Pak Sha Wan to Yim Tin Tsai: 40 minutes

Pak Sha Wan to Sam Sing Wan: 10 minutes

Vessel Allocation/Carrying Capacity

M40115K: 30 persons (including crew members)

M40151K: 40 persons (including crew members)

M40099K: 40 persons (including crew members)

No. S.K. 5

Ma Nam Wat to Pak Sha Wan/Sai Kung
(exclusively for Ma Nam Wat villagers)*Timetable**From Ma Nam Wat**From Pak Sha Wan**Daily*

6.35 a.m.

11.00 a.m.

8.00 a.m.

6.00 p.m.

From Ma Nam Wat to Sai Kung: According to demand

*Faretable**Passengers* (adult or child)

Ma Nam Wat to Pak Sha Wan: \$2.00 per single trip

Ma Nam Wat to Sai Kung: \$2.00 per single trip

Freight

General cargo—negotiable

Journey Time

Ma Nam Wat to Pak Sha Wan: 10 minutes

Ma Nam Wat to Sai Kung: 10 minutes

Vessel Allocation/Carrying Capacity

M40118K: 15 persons (including crew)

No. S.K. 6

Pak Sha Wan to Kiu Tsui/Hap Mun Bay/Sam Sing Wan

Timetable

According to demand

*Faretable**Passengers* (adult or child)

Pak Sha Wan to Kiu Tsui: \$7.00 per return trip

Pak Sha Wan to Hap Mun Bay: \$7.00 per return trip

Pak Sha Wan to Sam Sing Wan: \$5.00 per return trip

Freight

General cargo—negotiable

Journey Time

Pak Sha Wan to Kiu Tsui: 25 minutes

Pak Sha Wan to Hap Mun Bay: 25 minutes

Pak Sha Wan to Sam Sing Wan: 10 minutes

Vessel Allocation/Carrying Capacity

M40139K: 32 persons (including crew)

M40073K: 32 persons (including crew)

No. S.K. 8

Pak Sha Wan to Kiu Tsui/Hap Mun Bay/Sam Sing Wan/Kau Sai

Timetable

According to demand

*Faretable**Passengers (adult or child)*

Pak Sha Wan to Kiu Tsui: \$8.00 per return trip

Pak Sha Wan to Hap Mun Bay: \$8.00 per return trip

Pak Sha Wan to Sam Sing Wan: \$4.00 per return trip

Pak Sha Wan to Kau Sai: \$8.00 per return trip

Freight

General cargo—negotiable

Journey Time

Pak Sha Wan to Kiu Tsui: 30 minutes

Pak Sha Wan to Hap Mun Bay: 30 minutes

Pak Sha Wan to Sam Sing Wan: 10 minutes

Pak Sha Wan to Kau Sai: 40 minutes

Vessel Allocation/Carrying Capacity

M40053K: Pak Sha Wan to Kau Sai (Class 2 waters):

25 persons (including crew members)

Pak Sha Wan to Kiu Tsui/Hap Mun Bay/Sam Sing Wan (Class 1 waters):

26 persons (including crew members)

M40084K: Pak Sha Wan to Kau Sai (Class 2 waters):

25 persons (including crew members)

Pak Sha Wan to Kiu Tsui/Hap Mun Bay/Sam Sing Wan (Class 1 waters):

29 persons (including crew members)

No. S.K. 9

Pak Sha Wan to Kiu Tsui/Hap Mun Bay/Yim Tin Tsui/Sam Sing Wan/Leung Shuen Wan*Timetable*

According to demand

*Faretable**Passengers (adult or child)*

Pak Sha Wan to Kiu Tsui: \$7.00 per return trip

Pak Sha Wan to Hap Mun Bay: \$7.00 per return trip

Pak Sha Wan to Yim Tin Tsui: \$7.00 per return trip

Pak Sha Wan to Sam Sing Wan: \$5.00 per return trip

Pak Sha Wan to Leung Shuen Wan: \$10.00 per return trip

Freight

General cargo—negotiable

Journey Time

Pak Sha Wan to Kiu Tsui: 30 minutes

Pak Sha Wan to Hap Mun Bay: 30 minutes

Pak Sha Wan to Yim Tin Tsui: 30 minutes

Pak Sha Wan to Sam Sing Wan: 15 minutes

Pak Sha Wan to Leung Shuen Wan: 60 minutes

Vessel Allocation/Carrying Capacity

M40149K: 30 persons (including crew members)

M40119K: 30 persons (including crew members)

M40148K: 45 persons (including crew members)

M40102K: Pak Sha Wan to Leung Shuen Wan (Class 2 waters):

32 persons (including crew members)

Pak Sha Wan to Kiu Tsui/Hap Mun Bay/Yim Tin Tsui/Sam Sing Wan (Class 1 waters):

48 persons (including crew members)

No. S.K. 12

Pak Sha Wan to Kiu Tsui/Hap Mun Bay/Yim Tin Tsai/Sam Sing Wan

Timetable

According to demand

*Faretable**Passengers* (adult or child)

Pak Sha Wan to Kiu Tsui: \$10.00 per return trip

Pak Sha Wan to Hap Mun Bay: \$7.00 per return trip

Pak Sha Wan to Yim Tin Tsai: \$10.00 per return trip

Pak Sha Wan to Sam Sing Wan: \$5.00 per return trip

Freight

General cargo—negotiable

Journey Time

Pak Sha Wan to Kiu Tsui: 40 minutes

Pak Sha Wan to Hap Mun Bay: 30 minutes

Pak Sha Wan to Yim Tin Tsai: 40 minutes

Pak Sha Wan to Sam Sing Wan: 10 minutes

Vessel Allocation/Carrying Capacity

M40050K: 20 persons (including crew members)

No. S.K. 14

Sai Kung to Kiu Tsui/Hap Mun Bay/Wong Yi Chau

Timetable

According to demand

*Faretable**Passengers* (adult or child)

Sai Kung to Kiu Tsui: \$3.00 per single trip

Sai Kung to Hap Mun Bay: \$ 4.00 per single trip

Sai Kung to Wong Yi Chau: \$ 2.00 per single trip

Freight

General cargo—negotiable

Journey Time

Sai Kung to Kiu Tsui: 15 minutes

Sai Kung to Hap Mun Bay: 20 minutes

Sai Kung to Wong Yi Chau: 30 minutes

Vessel Allocation/Carrying Capacity

M40130K: Sai Kung to Wong Yi Chau (Class 2 waters):

30 persons (including crew members)

Sai Kung to Kiu Tsui/Hap Mun Bay (Class 1 waters):

35 persons (including crew members)

No. S.K. 15

Sai Kung to Kiu Tsui/Wong Yi Chau/Leung Shuen Wan

Timetable

According to demand

*Faretable**Passengers* (adult or child)

Sai Kung to Kiu Tsui: \$3.00 per single trip

Sai Kung to Wong Yi Chau: \$2.00 per single trip

Sai Kung to Leung Shuen Wan: \$5.00 per single trip

Freight

General cargo—negotiable

Journey Time

Sai Kung to Kiu Tsui: 15 minutes

Sai Kung to Wong Yi Chau: 30 minutes

Sai Kung to Leung Shuen Wan: 45 minutes

Vessel Allocation/Carrying Capacity

M40146K: 52 persons (including crew members)

No. S.K. 18

Sai Kung to Kiu Tsui/Yim Tin Tsai/Kau Sai

Timetable

According to demand

*Faretable**Passengers* (adult or child)

Sai Kung to Kiu Tsui: \$2.50 per single trip

Sai Kung to Yim Tin Tsai: \$3.00 per single trip

Sai Kung to Kau Sai: \$4.00 per single trip

Freight

General cargo—negotiable

Journey Time

Sai Kung to Kiu Tsui: 15 minutes

Sai Kung to Yim Tin Tsai: 30 minutes

Sai Kung to Kau Sai: 45 minutes

Vessel Allocation/Carrying Capacity

M50058K: 50 persons (including crew)

No. S.K. 19

Pak Sha Wan to Kiu Tsui/Hap Mun Bay/Sam Sing Wan/Ma Nam Wat/Kau Sai/Leung Shuen Wan

Timetable

According to demand

*Faretable**Passengers* (adult or child)

Pak Sha Wan to Kiu Tsui: \$6.00 per return trip

Pak Sha Wan to Hap Mun Bay: \$7.00 per return trip

Pak Sha Wan to Sam Sing Wan: \$4.00 per return trip

Pak Sha Wan to Ma Nam Wat: \$4.00 per return trip

Pak Sha Wan to Kau Sai: \$7.00 per return trip

Pak Sha Wan to Leung Shuen Wan: \$8.00 per return trip

Freight

General cargo—negotiable

Journey Time

Pak Sha Wan to Kiu Tsui: 30 minutes
 Pak Sha Wan to Hap Mun Bay: 30 minutes
 Pak Sha Wan to Sam Sing Wan: 10 minutes
 Pak Sha Wan to Ma Nam Wat: 15 minutes
 Pak Sha Wan to Kau Sai: 45 minutes
 Pak Sha Wan to Leung Shuen Wan: 60 minutes

Vessel Allocation/Carrying Capacity

M40092K: Pak Sha Wan to Kau Sai/Leung Shuen Wan (Class 2 waters):
 38 persons (including crew members)
 Pak Sha Wan to Kiu Tsui/Hap Mun Bay/Sam Sing Wan/Ma Nam Wat (Class 1 waters):
 42 persons (including crew members)
 M40074K: Pak Sha Wan to Kau Sai (Class 2 waters):
 20 persons (including crew members)
 Pak Sha Wan to Kiu Tsui/Hap Mun Bay/Sam Sing Wan/Ma Nam Wat (Class 1 waters):
 30 persons (including crew members)

No. S.K. 20**Sai Kung to Kiu Tsui/Hap Mun Bay/Yim Tin Tsai/Kau Sai/Leung Shuen Wan***Timetable*

According to demand

*Faretable**Passengers (adult or child)*

Sai Kung to Kiu Tsui: \$2.00 per single trip
 Sai Kung to Hap Mun Bay: \$3.00 per single trip
 Sai Kung to Yim Tin Tsai: \$3.00 per single trip
 Sai Kung to Kau Sai: \$5.00 per single trip
 Sai Kung to Leung Shuen Wan: \$6.00 per single trip

Freight

General cargo—negotiable

Journey Time

Sai Kung to Kiu Tsui: 15 minutes
 Sai Kung to Hap Mun Bay: 20 minutes
 Sai Kung to Yim Tin Tsai: 20 minutes
 Sai Kung to Kau Sai: 40 minutes
 Sai Kung to Leung Shuen Wan: 65 minutes

Vessel Allocation/Carrying Capacity

M40123K: Sai Kung to Kau Sai/Leung Shuen Wan (Class 2 waters):
 20 persons (including crew members)
 Sai Kung to Kiu Tsui/Hap Mun Bay/Yim Tin Tsai (Class 1 waters):
 40 adults and 20 children (including crew members)

No. S.K. 22**Sai Kung to Kiu Tsui/Yim Tin Tsai***Timetable*

According to demand

*Faretable**Passengers* (adult or child)

Sai Kung to Kiu Tsui: \$3.00 per single trip

Sai Kung to Yim Tin Tsai: \$3.50 per single trip

Freight

General cargo—negotiable

Journey Time

Sai Kung to Kiu Tsui: 15 minutes

Sai Kung to Yim Tin Tsai: 25 minutes

Vessel Allocation/Carrying Capacity

M50039K: 42 persons (including crew members)

No. S.K. 23

Sai Kung to Kiu Tsui/Hap Mun Bay/Yim Tin Tsai*Timetable*

According to demand

*Faretable**Passengers* (adult or child)

Sai Kung to Kiu Tsui: \$3.50 per single trip

Sai Kung to Hap Mun Bay: \$4.00 per single trip

Sai Kung to Yim Tin Tsai: \$4.00 per single trip

Freight

General cargo—negotiable

Journey Time

Sai Kung to Kiu Tsui: 20 minutes

Sai Kung to Hap Mun Bay: 30 minutes

Sai Kung to Yim Tin Tsai: 30 minutes

Vessel Allocation/Carrying Capacity

M40153K: 23 persons (including crew members)

No. S.K. 24

Sai Kung to Kiu Tsui/Hap Mun Bay/ Yim Tin Tsai*Timetable*

According to demand

*Faretable**Passengers* (adult or child)

Sai Kung to Kiu Tsui: \$2.50 single trip

Sai Kung to Hap Mun Bay: \$3.00 per single trip

Sai Kung to Yim Tin Tsai: \$3.00 per single trip

Freight

General cargo—negotiable

Journey Time

Sai Kung to Kiu Tsui: 15 minutes

Sai Kung to Hap Mun Bay: 30 minutes

Sai Kung to Yim Tin Tsai: 25 minutes

Vessel Allocation/Carrying Capacity

M40165K: 10 persons (including crew members)

No. S.K. 25

Sai Kung to Kiu Tsui/Hap Mun Bay/Yim Tin Tsai

Timetable

According to demand

*Faretable**Passengers* (adult or child)

Sai Kung to Kiu Tsui: \$3.00 per single trip

Sai Kung to Hap Mun Bay: \$4.00 per single trip

Sai Kung to Yim Tin Tsai: \$3.00 per single trip

Freight

General cargo—negotiable

Journey Time

Sai Kung to Kiu Tsui: 10 minutes

Sai Kung to Hap Mun Bay: 25 minutes

Sai Kung to Yim Tin Tsai: 20 minutes

Vessel Allocation/Carrying Capacity

M40160K: 40 persons (including crew members)

No. S.K. 26

Sai Kung to Kiu Tsui/Leung Shuen Wan

Timetable

According to demand

*Faretable**Passengers* (adult or child)

Sai Kung to Kiu Tsui: \$3.00 per single trip

Sai Kung to Leung Shuen Wan: \$5.00 per single trip

Freight

General cargo—negotiable

Journey Time

Sai Kung to Kiu Tsui: 15 minutes

Sai Kung to Leung Shuen Wan: 50 minutes

Vessel Allocation/Carrying Capacity

M50038K: Sai Kung to Leung Shuen Wan (Class 2 waters):

24 persons (including crew members)

Sai Kung to Kiu Tsui (Class 1 waters):

30 persons (including crew members)

No. S.K. 27

Sai Kung to Kiu Tsui/Hap Mun Bay/Yim Tin Tsai

Timetable

According to demand

*Faretable**Passengers* (adult or child)

Sai Kung to Kiu Tsui: \$3.00 per single trip

Sai Kung to Hap Mun Bay: \$4.00 per single trip

Sai Kung to Yim Tin Tsai: \$3.00 per single trip

Freight

General cargo—negotiable

Journey Time

Sai Kung to Kiu Tsui: 15 minutes
 Sai Kung to Hap Mun Bay: 20 minutes
 Sai Kung to Yim Tin Tsai: 20 minutes

Vessel Allocation/Carrying Capacity

M40173K: 35 persons (including crew members)

No. S.K. 28**Sai Kung to Kiu Tsui/Yim Tin Tsai/Kau Sai/Leung Shuen Wan***Timetable*

According to demand

*Faretable**Passengers* (adult or child)

Sai Kung to Kiu Tsui: \$5.00 per return trip
 Sai Kung to Yim Tin Tsai: \$6.00 per return trip
 Sai Kung to Kau Sai: \$15.00 per return trip
 Sai Kung to Leung Shuen Wan: \$15.00 per return trip

Freight

General cargo—negotiable

Journey Time

Sai Kung to Kiu Tsui: 20 minutes
 Sai Kung to Yim Tin Tsai: 30 minutes
 Sai Kung to Kau Sai: 45 minutes
 Sai Kung to Leung Shuen Wan: 60 minutes

Vessel Allocation/Carrying Capacity

M40101K: Sai Kung to Kau Sai/Leung Shuen Wan (Class 2 waters):
 40 persons (including crew members)
 Sai Kung to Kiu Tsui/Yim Tin Tsai (Class 1 waters):
 50 persons (including crew members)

No. S.K. 29**Sai Kung to Kiu Tsui/Hap Mun Bay/Yim Tin Tsai***Timetable*

According to demand

*Faretable**Passengers* (adult or child)

Sai Kung to Kiu Tsui: \$3.00 per single trip
 Sai Kung to Hap Mun Bay: \$4.00 per single trip
 Sai Kung to Yim Tin Tsai: \$3.00 per single trip

Freight

General cargo—negotiable

Journey Time

Sai Kung to Kiu Tsui: 15 minutes
 Sai Kung to Hap Mun Bay: 20 minutes
 Sai Kung to Yim Tin Tsai: 20 minutes

Vessel Allocation/Carrying Capacity

M40156K: 45 persons (including crew members)

No. S.K. 30

Sai Kung to Kiu Tsui/Hap Mun Bay/Yim Tin Tsai*Timetable*

According to demand

*Faretable**Passengers* (adult or child)

Sai Kung to Kiu Tsui: \$2.50 per single trip

Sai Kung to Hap Mun Bay: \$3.00 per single trip

Sai Kung to Yim Tin Tsai: \$3.00 per single trip

Freight

General cargo—negotiable

Journey Time

Sai Kung to Kiu Tsui: 15 minutes

Sai Kung to Hap Mun Bay: 30 minutes

Sai Kung to Yim Tin Tsai: 25 minutes

Vessel Allocation/Carrying Capacity

M50043K: 30 persons (including crew members)

M40155K: 6 persons (including crew members)

No. S.K. 32

Sai Kung to Kiu Tsui/Hap Mun Bay/Yim Tin Tsai*Timetable*

According to demand

*Faretable**Passengers* (adult or child)

Sai Kung to Kiu Tsui: \$2.50 per single trip

Sai Kung to Hap Mun Bay: \$3.00 per single trip

Sai Kung to Yim Tin Tsai: \$3.00 per single trip

Freight

General cargo—negotiable

Journey Time

Sai Kung to Kiu Tsui: 15 minutes

Sai Kung to Hap Mun Bay: 20 minutes

Sai Kung to Yim Tin Tsai: 20 minutes

Vessel Allocation/Carrying Capacity

M50042K: 30 persons (including crew members)

No. S.K. 33

Sai Kung to Kiu Tsui/Hap Mun Bay/Yim Tin Tsai*Timetable*

According to demand

*Faretable**Passengers* (adult or child)

Sai Kung to Kiu Tsui: \$3.00 per single trip

Sai Kung to Hap Mun Bay: \$3.50 per single trip

Sai Kung to Yim Tin Tsai: \$3.50 per single trip

Freight

General cargo—negotiable

Journey Time

Sai Kung to Kiu Tsui: 15 minutes
Sai Kung to Hap Mun Bay: 20 minutes
Sai Kung to Yim Tin Tsai: 18 minutes

Vessel Allocation/Carrying Capacity

M40048K: 20 persons (including crew members)

No. S.K. 34**Sai Kung to Kiu Tsui/Yim Tin Tsai/Kau Sai/Nam Fung Wan/Leung Shuen Wan***Timetable*

According to demand

*Faretable**Passengers* (adult or child)

Sai Kung to Kiu Tsui: \$3.00 per single trip
Sai Kung to Yim Tin Tsai: \$3.50 per single trip
Sai Kung to Kau Sai: \$6.00 per single trip
Sai Kung to Nam Fung Wan: \$7.00 per single trip
Sai Kung to Leung Shuen Wan: \$7.00 per single trip

Freight

General cargo—negotiable

Journey Time

Sai Kung to Kiu Tsui: 15 minutes
Sai Kung to Yim Tin Tsai: 25 minutes
Sai Kung to Kau Sai: 40 minutes
Sai Kung to Nam Fung Wan: 70 minutes
Sai Kung to Leung Shuen Wan: 60 minutes

Vessel Allocation/Carrying Capacity

M40062K: Sai Kung to Kau Sai/Nam Fung Wan/Leung Shuen Wan (Class 2 waters):
35 persons (including crew members)
Sai Kung to Kiu Tsui/Yim Tin Tsai (Class 1 waters):
40 persons (including crew members)

No. S.K. 35**Sai Kung to Kiu Tsui/Yim Tin Tsai/Kau Sai***Timetable*

According to demand

*Faretable**Passengers* (adult or child)

Sai Kung to Kiu Tsui: \$2.50 per single trip
Sai Kung to Yim Tin Tsai: \$3.00 per single trip
Sai Kung to Kau Sai: \$5.00 per single trip

Freight

General cargo—negotiable

Journey Time

Sai Kung to Kiu Tsui: 20 minutes
Sai Kung to Yim Tin Tsai: 25 minutes
Sai Kung to Kau Sai: 40 minutes

Vessel Allocation/Carrying Capacity

M40129K: 40 persons (including crew members)

No. S.K. 36

Sai Kung to Kiu Tsui/Yim Tin Tsai/Pak Lap

Timetable

According to demand

Faretable

Passengers (adult or child)

Sai Kung to Kiu Tsui: \$3.00 per single trip

Sai Kung to Yim Tin Tsai: \$4.00 per single trip

Sai Kung to Pak Lap: \$8.00 per single trip

Freight

General cargo—negotiable

Journey Time

Sai Kung to Kiu Tsui: 15 minutes

Sai Kung to Yim Tin Tsai: 25 minutes

Sai Kung to Pak Lap: 80 minutes

Vessel Allocation/Carrying Capacity

M50060K: Sai Kung to Kiu Tsui/Yim Tin Tsai (Class 1 waters):

60 persons (including crew members)

Sai Kung to Pak Lap (Class 2 waters):

30 persons (including crew members)

No. S.K. 37

Sai Kung to Kiu Tsui/Yim Tin Tsai/Leung Shuen Wan

Timetable

According to demand

Faretable

Passengers (adult or child)

Sai Kung to Kiu Tsui: \$3.00 per single trip

Sai Kung to Yim Tin Tsai: \$3.50 per single trip

Sai Kung to Leung Shuen Wan: \$6.00 per single trip

Freight

General cargo—negotiable

Journey Time

Sai Kung to Kiu Tsui: 15 minutes

Sai Kung to Yim Tin Tsai: 25 minutes

Sai Kung to Leung Shuen Wan: 50 minutes

Vessel Allocation/Carrying Capacity

M40086K: 34 persons (including crew members)

M40136K: 40 persons (including crew members)

No. S.K. 39

Pak Sha Wan to Sam Sing Wan/Hap Mun Bay/Kau Sai

Timetable

According to demand

*Faretable**Passengers* (adult or child)

Pak Sha Wan to Sam Sing Wan: \$5.00 per return trip

Pak Sha Wan to Hap Mun Bay: \$7.00 per return trip

Pak Sha Wan to Kau Sai: \$10.00 per return trip

Freight

General cargo—negotiable

Journey Time

Pak Sha Wan to Sam Sing Wan: 10 minutes

Pak Sha Wan to Hap Mun Wan: 30 minutes

Pak Sha Wan to Kau Sai: 40 minutes

Vessel Allocation/Carrying Capacity

M40138K: Pak Sha Wan to Kau Sai (Class 2 waters):

25 persons (including crew members)

Pak Sha Wan to Sam Sing Wan/Hap Mun Bay (Class 1 waters):

32 persons (including crew members)

M40105K: Pak Sha Wan to Kau Sai (Class 2 waters):

25 persons (including crew members)

Pak Sha Wan to Sam Sing Wan/Hap Mun Bay (Class 1 waters):

35 persons (including crew members)

No. S.K. 41**Sai Kung to Kiu Tsui/Leung Shuen Wan***Timetable*

According to demand

*Faretable**Passengers* (adult or child)

Sai Kung to Kiu Tsui: \$3.00 per single trip

Sai Kung to Leung Shuen Wan: \$6.00 per single trip

Freight

General cargo—negotiable

Journey Time

Sai Kung to Kiu Tsui: 15 minutes

Sai Kung to Leung Shuen Wan: 60 minutes

Vessel Allocation/Carrying Capacity

M40163K: 45 persons (including crew members)

No. S.K. 42**Sai Kung to Leung Shuen Wan/Tai Long Sai***Timetable*

According to demand

*Faretable**Passengers* (adult or child)

Sai Kung to Leung Shuen Wan: \$6.00 per single trip

Sai Kung to Tai Long Sai: \$10.00 per single trip

Freight

General cargo—negotiable

Journey Time

Sai Kung to Leung Shuen Wan: 60 minutes

Sai Kung to Tai Long Sai: 120 minutes

Vessel Allocation/Carrying Capacity

M50032K: 35 persons (including crew members)

No. S.K. 43

Sai Kung to Kiu Tsui/Hap Mun Bay/Yim Tin Tsai

Timetable

According to demand

*Faretable**Passengers* (adult or child)

Sai Kung to Kiu Tsui: \$2.50 per single trip

Sai Kung to Hap Mun Bay: \$3.00 per single trip

Sai Kung to Yim Tin Tsai: \$3.00 per single trip

Freight

General cargo—negotiable

Journey Time

Sai Kung to Kiu Tsui: 20 minutes

Sai Kung to Hap Mun Bay: 30 minutes

Sai Kung to Yim Tin Tsai: 25 minutes

Vessel Allocation/Carrying Capacity

M40097K: 7 adults and 3 children (including crew members)

No. S.K. 44

Sai Kung to Kiu Tsui/Hap Mun Bay/Yim Tin Tsai

Timetable

According to demand

*Faretable**Passengers* (adult or child)

Sai Kung to Kiu Tsui: \$2.50 per single trip

Sai Kung to Hap Mun Bay: \$3.00 per single trip

Sai Kung to Yim Tin Tsai: \$3.00 per single trip

Freight

General cargo—negotiable

Journey Time

Sai Kung to Kiu Tsui: 20 minutes

Sai Kung to Hap Mun Bay: 30 minutes

Sai Kung to Yim Tin Tsai: 25 minutes

Vessel Allocation/Carrying Capacity

M40121K: 12 persons (including crew members)

No. S.K. 45

Sai Kung to Kiu Tsui/Yim Tin Tsai/Kau Sai/Leung Shuen Wan/Tai She Wan

Timetable

According to demand

*Faretable**Passengers* (adult or child)

Sai Kung to Kiu Tsui: \$2.50 per single trip
 Sai Kung to Yim Tin Tsai: \$2.50 per single trip
 Sai Kung to Kau Sai: \$5.00 per single trip
 Sai Kung to Leung Shuen Wan: \$6.00 per single trip
 Sai Kung to Tai She Wan: \$5.00 per single trip

Freight

General cargo—negotiable

Journey Time

Sai Kung to Kiu Tsui: 15 minutes
 Sai Kung to Yim Tin Tsai: 15 minutes
 Sai Kung to Kau Sai: 40 minutes
 Sai Kung to Leung Shuen Wan: 60 minutes
 Sai Kung to Tai She Wan: 50 minutes

Vessel Allocation/Carrying Capacity

M50057K: Sai Kung to Kiu Tsui/Yim Tin Tsai (Class 1 waters):
 42 persons (including crew members)
 Sai Kung to Kau Sai/Leung Shuen Wan/Tai She Wan (Class 2 waters):
 37 persons (including crew members)

No. S.K. 46**Sai Kung to Kiu Tsui/Yim Tin Tsai/Kau Sai/Tai She Wan/Leung Shuen Wan***Timetable*

According to demand

*Faretable**Passengers* (adult or child)

Sai Kung to Kiu Tsui: \$2.50 per single trip
 Sai Kung to Yim Tin Tsai: \$2.50 per single trip
 Sai Kung to Kau Sai: \$5.00 per single trip
 Sai Kung to Tai She Wan: \$5.00 per single trip
 Sai Kung to Leung Shuen Wan: \$6.00 per single trip

Freight

General cargo—negotiable

Journey Time

Sai Kung to Kiu Tsui: 15 minutes
 Sai Kung to Yim Tin Tsai: 15 minutes
 Sai Kung to Kau Sai: 40 minutes
 Sai Kung to Tai She Wan: 50 minutes
 Sai Kung to Leung Shuen Wan: 60 minutes

Vessel Allocation/Carrying Capacity

M40082K: Sai Kung to Kiu Tsui/Yim Tin Tsai (Class 1 waters):
 32 persons (including crew members)
 Sai Kung to Kau Sai/Tai She Wan/Leung Shuen Wan (Class 2 waters):
 25 persons (including crew members)

No. S.K. 47**Sai Kung to Kiu Tsui/Yim Tin Tsai/Kau Sai/Leung Shuen Wan***Timetable*

According to demand

*Faretable**Passengers* (adult or child)

Sai Kung to Kiu Tsui: \$2.50 per single trip
 Sai Kung to Yim Tin Tsai: \$2.50 per single trip
 Sai Kung to Kau Sai: \$5.00 per single trip
 Sai Kung to Leung Shuen Wan: \$6.00 per single trip

Freight

General cargo—negotiable

Journey Time

Sai Kung to Kiu Tsui: 15 minutes
 Sai Kung to Yim Tin Tsai: 15 minutes
 Sai Kung to Kau Sai: 40 minutes
 Sai Kung to Leung Shuen Wan: 60 minutes

Vessel Allocation/Carrying Capacity

M50050K: 40 persons

No. S.K. 48

Sai Kung to Kiu Tsui/Hap Mun Bay/Yim Tin Tsai/Kau Sai/Leung Shuen Wan/Tai She Wan*Timetable*

According to demand

*Faretable**Passengers* (adult or child)

Sai Kung to Kiu Tsui: \$2.50 per single trip
 Sai Kung to Hap Mun Bay: \$3.00 per single trip
 Sai Kung to Yim Tin Tsai: \$2.50 per single trip
 Sai Kung to Kau Sai: \$5.00 per single trip
 Sai Kung to Leung Shuen Wan: \$6.00 per single trip
 Sai Kung to Tai She Wan: \$5.00 per single trip

Freight

General cargo—negotiable

Journey Time

Sai Kung to Kiu Tsui: 15 minutes
 Sai Kung to Hap Mun Bay: 20 minutes
 Sai Kung to Yim Tin Tsai: 15 minutes
 Sai Kung to Kau Sai: 40 minutes
 Sai Kung to Leung Shuen Wan: 60 minutes
 Sai Kung to Tai She Wan: 50 minutes

Vessel Allocation/Carrying Capacity

M40168K: 20 persons

No. S.K. 49

Sai Kung to Kiu Tsui/Hap Mun Bay/Yim Tin Tsai*Timetable*

According to demand

*Faretable**Passengers* (adult or child)

Sai Kung to Kiu Tsui: \$3.00 per single trip
 Sai Kung to Hap Mun Bay: \$4.00 per single trip
 Sai Kung to Yim Tin Tsai: \$4.00 per single trip

Freight

General cargo—negotiable

Journey Time

Sai Kung to Kiu Tsui: 15 minutes
Sai Kung to Hap Mun Bay: 20 minutes
Sai Kung to Yim Tin Tsai: 20 minutes

Vessel Allocation/Carrying Capacity

M40100K: 40 persons (including crew)

No. S.K. 50**Sai Kung to Kiu Tsui/Hap Mun Bay/Yim Tin Tsai***Timetable*

According to demand

*Faretable**Passengers* (adult or child)

Sai Kung to Kiu Tsui: \$2.50 per single trip
Sai Kung to Hap Mun Bay: \$3.00 per single trip
Sai Kung to Yim Tin Tsai: \$3.00 per single trip

Freight

General cargo—negotiable

Journey Time

Sai Kung to Kiu Tsui: 15 minutes
Sai Kung to Hap Mun Bay: 35 minutes
Sai Kung to Yim Tin Tsai: 25 minutes

Vessel Allocation/Carrying Capacity

M40112K: 30 persons (including crew members)

No. S.K. 51**Sai Kung to Kiu Tsui/Hap Mun Bay/Yim Tin Tsai***Timetable*

According to demand

*Faretable**Passengers* (adult or child)

Sai Kung to Kiu Tsui: \$2.50 per single trip
Sai Kung to Hap Mun Bay: \$3.00 per single trip
Sai Kung to Yim Tin Tsai: \$3.00 per single trip

Freight

General cargo—negotiable

Journey Time

Sai Kung to Kiu Tsui: 15 minutes
Sai Kung to Hap Mun Bay: 30 minutes
Sai Kung to Yim Tin Tsai: 25 minutes

Vessel Allocation/Carrying Capacity

M40128K: 22 persons (including crew members)

No. S.K. 52

Sai Kung to Kiu Tsui/Leung Shuen Wan

Timetable

According to demand

*Faretable**Passengers* (adult or child)

Sai Kung to Kiu Tsui: \$3.00 per single trip

Sai Kung to Leung Shuen Wan: \$5.00 per single trip

Freight

General cargo—negotiable

Journey Time

Sai Kung to Kiu Tsui: 15 minutes

Sai Kung to Leung Shuen Wan: 55 minutes

Vessel Allocation/Carrying Capacity

M50055K: 30 persons (including crew members)

No. S.K. 53

Sai Kung to Kiu Tsui/Yim Tin Tsai/Leung Shuen Wan/Pak Lap

Timetable

According to demand

*Faretable**Passengers* (adult or child)

Sai Kung to Kiu Tsui: \$5.00 per return trip

Sai Kung to Yim Tin Tsai: \$6.00 per return trip

Sai Kung to Leung Shuen Wan: \$10.00 per return trip

Sai Kung to Pak Lap: \$13.00 per return trip

Freight

General cargo—negotiable

Journey Time

Sai Kung to Kiu Tsui: 15 minutes

Sai Kung to Yim Tin Tsai: 15 minutes

Sai Kung to Leung Shuen Wan: 60 minutes

Sai Kung to Pak Lap: 100 minutes

Vessel Allocation/Carrying Capacity

M50046K: Sai Kung to Pak Lap (Class 2 waters):

30 persons (including crew members)

Sai Kung to Kiu Tsui/Yim Tin Tsai/Leung Shuen Wan (Class 1 waters):

53 persons (including crew members)

No. S.K. 54

Sai Kung to Kiu Tsui/Hap Mun Bay/Yim Tin Tsai

Timetable

According to demand

*Faretable**Passengers* (adult or child)

Sai Kung to Kiu Tsui: \$3.00 per single trip

Sai Kung to Hap Mun Bay: \$3.50 per single trip

Sai Kung to Yim Tin Tsai: \$3.50 per single trip

Freight

General cargo—negotiable

Journey Time

Sai Kung to Kiu Tsui: 20 minutes
 Sai Kung to Hap Mun Bay: 25 minutes
 Sai Kung to Yim Tin Tsai: 25 minutes

Vessel Allocation/Carrying Capacity

M40108K: 16 persons (including crew members)
 M40083K: 30 persons (including crew members)

No. S.K. 56

Sai Kung to Kiu Tsui/Yim Tin Tsai/Kau Sai/Nam Fung Wan/Leung Suen Wan*Timetable*

According to demand

*Faretable**Passengers* (adult or child)

Sai Kung to Kiu Tsui: \$2.50 per single trip
 Sai Kung to Yim Tin Tsai: \$3.00 per single trip
 Sai Kung to Kau Sai: \$6.00 per single trip
 Sai Kung to Nam Fung Wan: \$7.00 per single trip
 Sai Kung to Leung Shuen Wan: \$7.00 per single trip

Freight

General cargo—negotiable

Journey Time

Sai Kung to Kiu Tsui: 20 minutes
 Sai Kung to Yim Tin Tsai: 30 minutes
 Sai Kung to Kau Sai: 50 minutes
 Sai Kung to Nam Fung Wan: 70 minutes
 Sai Kung to Leung Shuen Wan: 70 minutes

Vessel Allocation/Carrying Capacity

M50051K: 45 persons (including crew members)

No. S.K. 57

Sai Kung to Kiu Tsui/Yim Tin Tsai/Kau Sai/Leung Shuen Wan*Timetable*

According to demand

*Faretable**Passengers* (adult or child)

Sai Kung to Kiu Tsui: \$2.50 per single trip
 Sai Kung to Yim Tin Tsai: \$3.00 per single trip
 Sai Kung to Kau Sai: \$6.00 per single trip
 Sai Kung to Leung Shuen Wan: \$7.00 per single trip

Freight

General cargo—negotiable

Journey Time

Sai Kung to Kiu Tsui: 10 minutes
 Sai Kung to Yim Tin Tsai: 15 minutes
 Sai Kung to Kau Sai: 30 minutes
 Sai Kung to Leung Shuen Wan: 60 minutes

Vessel Allocation/Carrying Capacity

M50054K: 35 persons (including crew members)

No. S.K. 58

Sai Kung to Kiu Tsui/Yim Tin Tsai

Timetable

According to demand

*Faretable**Passengers* (adult or child)

Sai Kung to Kiu Tsui: \$5.00 per return trip

Sai Kung to Yim Tin Tsai: \$6.00 per return trip

Freight

General cargo—negotiable

Journey Time

Sai Kung to Kiu Tsui: 20 minutes

Sai Kung to Yim Tin Tsai: 30 minutes

Vessel Allocation/Carrying Capacity

M40177K: 12 persons (including crew members)

No. S.K. 60

Sai Kung to Kiu Tsui/Hap Mun Bay/Yim Tin Tsai

Timetable

According to demand

*Faretable**Passengers* (adult or child)

Sai Kung to Kiu Tsui: \$3.00 per single trip

Sai Kung to Hap Mun Bay: \$3.50 per single trip

Sai Kung to Yim Tin Tsai: \$3.50 per single trip

Freight

General cargo—negotiable

Journey Time

Sai Kung to Kiu Tsui: 15 minutes

Sai Kung to Hap Mun Bay: 25 minutes

Sai Kung to Yim Tin Tsai: 25 minutes

Vessel Allocation/Carrying Capacity

M40094K: 44 persons (including crew members)

No. S.K. 61

Sai Kung to Kiu Tsui/Hap Mun Bay/Nam Fung Wan

Timetable

According to demand

*Faretable**Passengers* (adult or child)

Sai Kung to Kiu Tsui: \$2.50 per single trip

Sai Kung to Hap Mun Bay: \$3.00 per single trip

Sai Kung to Nam Fung Wan: \$5.00 per single trip

Freight

General cargo—negotiable

Journey Time

Sai Kung to Kiu Tsui: 15 minutes
Sai Kung to Hap Mun Bay: 20 minutes
Sai Kung to Nam Fung Wan: 60 minutes

Vessel Allocation/Carrying Capacity

M50049K: 48 persons (including crew members)

No. S.K. 62**Sai Kung to Kiu Tsui/Yim Tin Tsai/Kau Sai/Leung Shuen Wan***Timetable*

According to demand

*Faretable**Passengers* (adult or child)

Sai Kung to Kiu Tsui: \$2.50 per single trip
Sai Kung to Yim Tin Tsai: \$3.00 per single trip
Sai Kung to Kau Sai: \$5.00 per single trip
Sai Kung to Leung Shuen Wan: \$6.00 per single trip

Freight

General cargo—negotiable

Journey Time

Sai Kung to Kiu Tsui: 10 minutes
Sai Kung to Yim Tin Tsai: 20 minutes
Sai Kung to Kau Sai: 35 minutes
Sai Kung to Leung Shuen Wan: 60 minutes

Vessel Allocation/Carrying Capacity

M40143K: Sai Kung to Kau Sai/Leung Shuen Wan (Class 2 waters):
40 persons (including crew members)
Sai Kung to Kiu Tsui/Yim Tin Tsai (Class 1 waters):
45 persons (including crew members)

No. S.K. 63**Sai Kung to Kiu Tsui/Hap Mun Bay/Yim Tin Tsai***Timetable*

According to demand

*Faretable**Passengers* (adult or child)

Sai Kung to Kiu Tsui: \$3.00 per single trip
Sai Kung to Hap Mun Bay: \$4.00 per single trip
Sai Kung to Yim Tin Tsai: \$4.00 per single trip

Freight

General cargo—negotiable

Journey Time

Sai Kung to Kiu Tsui: 15 minutes
Sai Kung to Hap Mun Bay: 25 minutes
Sai Kung to Yim Tin Tsai: 25 minutes

Vessel Allocation/Carrying Capacity

M40116K: 10 persons (including crew members)

No. S.K. 64

Sai Kung to Kiu Tsui/Hap Mun Bay/Yim Tin Tsai

Timetable

According to demand

*Faretable**Passengers* (adult or child)

Sai Kung to Kiu Tsui: \$2.50 per single trip

Sai Kung to Hap Mun Bay: \$3.00 per single trip

Sai Kung to Yim Tin Tsai: \$3.00 per single trip

Freight

General cargo—negotiable

Journey Time

Sai Kung to Kiu Tsui: 15 minutes

Sai Kung to Hap Mun Bay: 25 minutes

Sai Kung to Yim Tin Tsai: 25 minutes

Vessel Allocation/Carrying Capacity

M40147K: 35 persons (including crew members)

No. S.K. 65

Sai Kung to Kiu Tsui/Hap Mun Bay/Yim Tin Tsai

Timetable

According to demand

*Faretable**Passengers* (adult or child)

Sai Kung to Kiu Tsui: \$3.00 per single trip

Sai Kung to Hap Mun Bay: \$4.00 per single trip

Sai Kung to Yim Tin Tsai: \$4.00 per single trip

Freight

General cargo—negotiable

Journey Time

Sai Kung to Kiu Tsui: 15 minutes

Sai Kung to Hap Mun Bay: 20 minutes

Sai Kung to Yim Tin Tsai: 20 minutes

Vessel Allocation/Carrying Capacity

M40166K: 32 persons (including crew members)

No. S.K. 66

Sai Kung to Sai Wan

Timetable

According to demand

*Faretable**Passengers* (adult or child)

\$10.00 per single trip

Freight

General cargo—negotiable

Journey Time

90 minutes

Vessel Allocation/Carrying Capacity

M50059K: 31 persons (including crew)

No. S.K. 67

Sai Kung to Kiu Tsui/Hap Mun Bay/Yim Tin Tsai/Kau Sai/Leung Shuen Wan*Timetable*

According to demand

*Faretable**Passengers* (adult or child)

Sai Kung to Kiu Tsui: \$3.00 per single trip

Sai Kung to Hap Mun Bay: \$4.00 per single trip

Sai Kung to Yim Tin Tsai: \$4.00 per single trip

Sai Kung to Kau Sai: \$5.00 per single trip

Sai Kung to Leung Shuen Wan: \$6.00 per single trip

Freight

General cargo—negotiable

Journey Time

Sai Kung to Kiu Tsui: 10 minutes

Sai Kung to Hap Mun Bay: 15 minutes

Sai Kung to Yim Tin Tsai: 15 minutes

Sai Kung to Kau Sai: 25 minutes

Sai Kung to Leung Shuen Wan: 50 minutes

Vessel Allocation/Carrying Capacity

M40162K: Sai Kung to Kau Sai/Leung Shuen Wan (Class 2 waters):

20 persons (including crew members)

Sai Kung to Kiu Tsui/Hap Mun Bay/Yim Tin Tsai (Class 1 waters):

28 persons (including crew members)

No. S.K. 68

Sai Kung to Kiu Tsui/Yim Tin Tsai/Leung Shuen Wan*Timetable*

According to demand

*Faretable**Passengers* (adult or child)

Sai Kung to Kiu Tsui: \$3.00 per single trip

Sai Kung to Yim Tin Tsai: \$3.00 per single trip

Sai Kung to Leung Shuen Wan: \$6.00 per single trip

Freight

General cargo—negotiable

Journey Time

Sai Kung to Kiu Tsui: 15 minutes

Sai Kung to Yim Tin Tsai: 15 minutes

Sai Kung to Leung Shuen Wan: 45 minutes

Vessel Allocation/Carrying Capacity

M40161K: 40 persons (including crew members)

No. S.K. 71

Sai Kung to Kiu Tsui/Hap Mun Bay/Yim Tin Tsai*Timetable*

According to demand

*Faretable**Passengers* (adult or child)

Sai Kung to Kiu Tsui: \$3.00 per single trip

Sai Kung to Hap Mun Bay: \$3.00 per single trip

Sai Kung to Yim Tin Tsai: \$3.00 per single trip

Freight

General cargo—negotiable

Journey Time

Sai Kung to Kiu Tsui: 15 minutes

Sai Kung to Hap Mun Bay: 20 minutes

Sai Kung to Yim Tin Tsai: 20 minutes

Vessel Allocation/Carrying Capacity

M40144K: 10 persons (including crew members)

No. S.K. 74

**Pak Sha Wan to Sam Sing Wan/Kiu Tsui/Hap Mun Bay/
Yim Tin Tsai/Kau Sai/Leung Shuen Wan***Timetable*

According to demand

*Faretable**Passengers* (adult or child)

Pak Sha Wan to Sam Sing Wan: \$5.00 per return trip

Pak Sha Wan to Kiu Tsui: \$7.00 per return trip

Pak Sha Wan to Hap Mun Bay: \$7.00 per return trip

Pak Sha Wan to Yim Tin Tsai: \$8.00 per return trip

Pak Sha Wan to Kau Sai: \$8.00 per return trip

Pak Sha Wan to Leung Shuen Wan: \$10.00 per return trip

Freight

General cargo—negotiable

Journey Time

Pak Sha Wan to Sam Sing Wan: 10 minutes

Pak Sha Wan to Kiu Tsui: 25 minutes

Pak Sha Wan to Hap Mun Bay: 25 minutes

Pak Sha Wan to Yim Tin Tsai: 30 minutes

Pak Sha Wan to Kau Sai: 30 minutes

Pak Sha Wan to Leung Shuen Wan: 60 minutes

Vessel Allocation/Carrying Capacity

M40159K: 30 persons (including crew members)

M40078K: 30 persons to Sam Sing Wan/Kiu Tsui/Hap Mun Bay/Yim Tin Tsai only (including crew members)

Pak Sha Wan to Kau Sai/Leung Shuen Wan (Class 2 waters):

20 persons (including crew members)

M40126K: Pak Sha Wan to Sam Sing Wan/Kiu Tsui/Hap Mun Bay/Yim Tin Tsai (Class 1 waters):

28 persons (including crew members)

No. S.K. 75

Pak Sha Wan to Kiu Tsui/Hap Mun Bay/Sam Sing Wan*Timetable*

According to demand

*Faretable**Passengers (adult or child)*

Pak Sha Wan to Kiu Tsui: \$8.00 per return trip

Pak Sha Wan to Hap Mun Bay: \$8.00 per return trip

Pak Sha Wan to Sam Sing Wan: \$5.00 per return trip

Freight

General cargo—negotiable

Journey Time

Pak Sha Wan to Kiu Tsui: 30 minutes

Pak Sha Wan to Hap Mun Bay: 25 minutes

Pak Sha Wan to Sam Sing Wan: 7 minutes

Vessel Allocation/Carrying Capacity

M40132K: 30 persons (including crew members)

M40077K: 30 persons (including crew members)

No. S.K. 76

Pak Sha Wan to Kiu Tsui/Hap Mun Bay/Yim Tin Tsai/Sam Sing Wan/Kau Sai*Timetable*

According to demand

*Faretable**Passengers (adult or child)*

Pak Sha Wan to Kiu Tsui: \$5.00 per return trip

Pak Sha Wan to Hap Mun Bay: \$5.00 per return trip

Pak Sha Wan to Yim Tin Tsai: \$7.00 per return trip

Pak Sha Wan to Sam Sing Wan: \$3.00 per return trip

Pak Sha Wan to Kau Sai: \$9.00 per return trip

Freight

General cargo—negotiable

Journey Time

Pak Sha Wan to Kiu Tsui: 30 minutes

Pak Sha Wan to Hap Mun Bay: 30 minutes

Pak Sha Wan to Yim Tin Tsai: 30 minutes

Pak Sha Wan to Sam Sing Wan: 30 minutes

Pak Sha Wan to Kau Sai: 60 minutes

Vessel Allocation/Carrying Capacity

M40134K: Pak Sha Wan to Kau Sai (Class 2 waters):

30 persons (including crew members)

Pak Sha Wan to Kiu Tsui/Hap Mun Bay/Yim Tin Tsai/Sam Sing Wan (Class 1 waters):

35 persons (including crew members)

M50052K: Pak Sha Wan to Kau Sai (Class 2 waters):

25 persons (including crew members)

Pak Sha Wan to Kiu Tsui/Hap Mun Bay/Yim Tin Tsai/Sam Sing Wan (Class 1 waters):

30 persons (including crew members)

No. S.K. 77

Pak Sha Wan to Hap Mun Bay/Sam Sing Wan

Timetable

According to demand

Faretable

Passengers (adult or child)

Pak Sha Wan to Hap Mun Bay: \$7.00 per return trip

Pak Sha Wan to Sam Sing Wan: \$5.00 per return trip

Freight

General cargo—negotiable

Journey Time

Pak Sha Wan to Hap Mun Bay: 45 minutes

Pak Sha Wan to Sam Sing Wan: 15 minutes

Vessel Allocation/Carrying Capacity

M40133K: 25 persons (including crew members)

M40125K: 27 persons (including crew members)

No. S.K. 78

Sai Kung to Kiu Tsui/Kau Sai

Timetable

According to demand

Faretable

Passengers (adult or child)

Sai Kung to Kiu Tsui: \$3.50 per single trip

Sai Kung to Kau Sai: \$5.00 per single trip

Freight

General cargo—negotiable

Journey Time

Sai Kung to Kiu Tsui: 20 minutes

Sai Kung to Kau Sai: 40 minutes

Vessel Allocation/Carrying Capacity

M40104K: 28 persons (including crew)

No. S.K. 79

Sai Kung to Kiu Tsui/Yim Tin Tsai/Pak Wan

Timetable

According to demand

Faretable

Passengers (adult or child)

Sai Kung to Kiu Tsui: \$6.00 per return trip

Sai Kung to Yim Tin Tsai: \$8.00 per return trip

Sai Kung to Pak Wan: \$12.00 per return trip

Freight

General cargo—negotiable

Journey Time

Sai Kung to Kiu Tsui: 12 minutes
 Sai Kung to Yim Tin Tsai: 12 minutes
 Sai Kung to Pak Wan: 30 minutes

Vessel Allocation/Carrying Capacity

M40054K: 32 persons (including crew)

No. S.K.W. 1**Sai Wan Ho to Po Toi O via Tung Lung Island and Joss House Bay***Timetable*

According to demand

*Faretable**Passengers* (adult or child)

Sai Wan Ho			
\$3.00	Tung Lung Island		
\$3.00	\$3.00	Joss House Bay	
\$7.00	\$3.00	\$3.00	Po Toi O

Fare per single trip

Freight

General cargo—negotiable

Journey Time (minutes)

Sai Wan Ho			
40	Tung Lung Island		
50	10	Joss House Bay	
80	40	30	Po Toi O

Vehicle Allocation/Carrying Capacity

M50007S: 35 persons (including crew members)

No. S.K.W. 3**Sai Wan Ho to Joss House Bay Public Pier via Tung Lung Island Public Pier***Timetable*

According to demand

*Faretable**Passengers*

Adult: \$5.00 per single trip
 Child: \$2.50 per single trip

Freight

General cargo—negotiable

Journey Time (minutes)

Sai Wan Ho		
30	Tung Lung Island Public Pier	
35	5	Joss House Bay Public Pier

Vessel Allocation/Carrying Capacity

M50014S: 35 persons (including crew members)

No. S.K.W. 4

Shau Kei Wan to Tin Ha Village via Lei Yue Mun

Timetable

From Shau Kei Wan
(via Lei Yue Mun)

8.00 a.m.
2.00 p.m.
* 4.35 p.m.

*direct sailing

From Tin Ha Village
(via Lei Yue Mun)

Daily

* 6.00 a.m.
10.00 a.m.
4.00 p.m.

*Faretable**Passengers**Mondays to Saturdays*

(Public Holidays excepted)

Adult: \$5.00 per single trip

Child: \$2.00 per single trip

Sundays to Public Holidays

Adult: \$5.00 per single trip

Child: \$5.00 per single trip

Freight

General cargo—negotiable

Journey Time (minutes)

Shau Kei Wan

5 Lei Yue Mun (Sam Ka Tsuen Typhoon Shelter)
35 30 Tin Ha Village

Vessel Allocation/Carrying Capacity

M50013S: 30 persons (including crew members)

No. S.K.W. 7

Tai Chik Sha to Sai Wan Ho

Timetable

From Tai Chik Sha

7.00 a.m.
10.00 a.m.
4.30 p.m.

From Sai Wan Ho

Daily

9.00 a.m.
2.00 p.m.
6.00 p.m.

*Faretable**Passengers*

Adult or child: \$2.50 per single trip

Student monthly ticket: \$80.00

Freight

General cargo—negotiable

Journey Time

30 minutes

Vessel Allocation/Carrying Capacity

M50012S: 24 persons (including crew members)

No. T.P. 2

Tap Mun to Wong Shek via Ko Lau Wan

Timetable

From Tap Mun
(via Ko Lau Wan)

From Wong Shek
(via Ko Lau Wan)

Mondays to Saturdays
(Public Holidays excepted)

7.45 a.m.	8.20 a.m.
9.45 a.m.	10.20 a.m.
11.45 a.m.	12.20 p.m.
1.45 p.m.	2.20 p.m.
3.45 p.m.	4.20 p.m.

Sundays and Public Holidays

7.45 a.m.	8.20 a.m.
9.45 a.m.	10.20 a.m.
11.45 a.m.	12.20 p.m.
1.45 p.m.	2.20 p.m.
3.45 p.m.	4.20 p.m.
5.00 p.m.	5.40 p.m.
6.20 p.m.	7.10 p.m.

Faretable

Passengers (adult or child)

Tap Mun

\$1.50 Ko Lau Wan

\$3.00 \$1.50 Wong Shek

fare per single trip

Freight

General cargo—negotiable

Journey Time (minutes)

Tap Mun

15 Ko Lau Wan

30 15 Wong Shek

Vessel Allocation/Carrying Capacity

M50037T: 78 persons (including crew members)

No. T.P. 3

Sha Tau Kok to Kat O

Timetable

From Sha Tau Kok

From Kat O

Daily

8.30 a.m.	6.00 a.m. (A)
12.00 noon	6.30 a.m. (B)
2.45 p.m.	10.00 a.m.
5.30 p.m. (A)	1.15 p.m.
5.00 p.m. (B)	4.00 p.m.

(A)—Sailing time from 1 May to 31 October

(B)—Sailing time from 1 November to 30 April

*Faretable**Passengers*

Adult: \$2.00 per single trip
 Child: \$1.00 per single trip
 Student monthly ticket: \$50.00

Freight

General cargo—negotiable

Journey Time

35 minutes

Vessel Allocation/Carrying Capacity

M50050T: 58 persons (including crew)

No. T.P. 4**Lai Chi Wo to Sha Tau Kok***Timetable**From Lai Chi Wo**From Sha Tau Kok**Daily*

6.30 a.m.	8.30 a.m.
* 9.30 a.m.	* 1.30 p.m.
* 2.30 p.m.	* 4.00 p.m.

*subject to cancellation during Chinese Festivities

*Faretable**Passengers*

Adult: \$3.00 per single trip
 \$5.00 per single trip for the 2.30 p.m. and 4.00 p.m. sailings only
 Child: \$1.50 per single trip
 \$2.50 per single trip for the 2.30 p.m. and 4.00 p.m. sailings only

Freight

General cargo—negotiable

Journey Time

35 minutes

Vessel Allocation/Carrying Capacity

M50056T: 40 persons (including crew members)

No. T.P. 5**Wu Kai Sha to Ma Liu Shui via Shap Sze Heung***Timetable**From Wu Kai Sha*
(Direct to Ma Liu Shui)*From Ma Liu Shui*
(Direct to Wu Kai Sha)*Mondays to Fridays*

6.45 a.m.	* 7.00 a.m.
8.00 a.m.	8.20 a.m.
8.40 a.m.	9.40 a.m.
10.00 a.m.	11.00 a.m.
11.20 a.m.	12.00 noon
12.30 p.m.	* 1.05 p.m.
1.45 p.m.	2.00 p.m.
2.30 p.m.	3.00 p.m.

From Wu Kai Sha
(Direct to Ma Liu Shui)

From Ma Liu Shui
(Direct to Wu Kai Sha)

Mondays to Fridays

3.30 p.m.	4.00 p.m.
4.20 p.m.	4.40 p.m.
5.00 p.m.	5.20 p.m.
5.40 p.m.	6.00 p.m.
6.25 p.m.	6.45 p.m.

Saturdays, Sundays and Public Holidays

6.45 a.m.	* 7.00 a.m.
8.00 a.m.	8.20 a.m.
8.40 a.m.	9.00 a.m.
9.20 a.m.	9.40 a.m.
10.00 a.m.	10.20 a.m.
10.40 a.m.	11.00 a.m.
11.20 a.m.	11.40 a.m.
12.00 noon	12.02 p.m.
12.40 p.m.	* 1.05 p.m.
2.00 p.m.	2.20 p.m.
2.40 p.m.	3.00 p.m.
3.20 p.m.	3.40 p.m.
4.00 p.m.	4.20 p.m.
4.40 p.m.	5.00 p.m.
5.20 p.m.	5.40 p.m.
6.45 p.m.	6.00 p.m.
	7.00 p.m.

*Ferry departure from Ma Liu Shui via Shap Sze Heung

†Additional sailings may be operated to meet traffic requirements

Faretable

Passengers (adult or child)

Wu Kai Sha to Ma Liu Shui: \$2.50 per single trip

Ma Liu Shui to Shap Sze Heung: \$3.00 per single trip

Wu Kai Sha to Shap Sze Heung: \$1.50 per single trip

Journey Time

Wu Kai Sha to Ma Liu Shui: 15 minutes

Ma Liu Shui to Shap Sze Heung: 15 minutes

Wu Kai Sha to Shap Sze Heung: 15 minutes

Vessel Allocation/Carrying Capacity

M50052T: 60 persons (including crew)

N50053T: 94 persons (including crew)

No. T.P. 6

Tai Po to Tap Mun via Ma Liu Shui, Wu Kai Sha, Shap Sze Heung

Timetable

According to demand (only operates one round trip on Saturdays, Sundays and Public Holidays)

Faretable

Passengers (adult or child)

Tai Po to Tap Mun: \$7.50 per single trip

Ma Liu Shui to Wu Kai Sha: \$2.50 per single trip

Wu Kai Sha to Shap Sze Heung: \$2.00 per single trip

Shap Sze Heung to Tap Mun: \$5.00 per single trip

Freight

General cargo—negotiable

Journey Time

Tai Po to Ma Liu Shui: 30 minutes

Ma Liu Shui to Wu Kai Sha: 15 minutes

Wu Kai Sha to Shap Sze Heung: 15 minutes

Shap Sze Heung to Tap Mun: 60 minutes

Vessel Allocation/Carrying Capacity

M50053T: 94 persons (including crew members)

No. T.P. 7

Sha Tau Kok to Kuk Po

*Timetable**From Kuk Po**From Sha Tau Kok**Frequency
minutes**Daily*

6.30 a.m. – 11.00 a.m.

6.45 a.m. – 11.15 a.m.

30

1.45 p.m. – 4.45 p.m.

1.30 p.m. – 5.30 p.m.

60

*Faretable**Passengers*

Adult: \$2.00 per single trip

Child: \$1.00 per single trip

Freight

General cargo—negotiable

Journey Time

10 minutes

Vessel Allocation/Carrying Capacity

M40073T: 12 persons (including crew)

No. T.P. 8

Kat O to Sha Tau Kok

Timetable

According to demand

*Faretable**Passengers*

Adult: \$2.00 per single trip

Child: \$1.00 per single trip

Student: 50¢ per single trip

Freight

General cargo—negotiable

Journey Time

40 minutes

Vessel Allocation/Carrying Capacity

M50055T: 35 persons (including crew members)

No. T.P. 9**Ah Kung Kok to Wo Che via Tai Shui Hang***Timetable*

<i>From Ah Kung Kok</i>	<i>From Wo Che</i>	<i>Frequency minutes</i>
	<i>Daily</i>	
6.00 a.m. – 7.00 p.m.	6.30 a.m. – 7.30 p.m.	60
*Journeys to Tai Shui Hang via Ah Kung Kok only operated if there is passenger demand		

*Faretable**Passengers*

Adult: \$2.50 per single trip

Child: \$1.00 per single trip

Freight

General cargo—negotiable

Journey Time

Ah Kung Kok to Wo Che: 15 minutes

Ah Kung Kok to Tai Shui Hang: 15 minutes

Vessel Allocation/Carrying Capacity

M40070T: 11 persons (including crew members)

No. T.P. 11**Sha Tau Kok to Ap Chau***Timetable*

<i>From Sha Tau Kok</i>	<i>From Ap Chau</i>
	<i>Daily</i>
9.30 a.m.	6.30 a.m.
*12.00 noon	10.15 a.m.
2.00 p.m.	
*during Chinese Festivals only	

*Faretable**Passengers*

Adult: \$2.00 per single trip

Child: \$1.00 per single trip

Freight

General cargo—negotiable

Journey Time

25 minutes

Vessel Allocation/Carrying Capacity

M50054T: 24 persons (including crew)

No. T.P. 12**Sha Tau Kok to Fung Hang***Timetable**Faretable**Passengers* (adult or child)

\$1.50 per single trip

Freight
General cargo—negotiable

Journey Time
10 minutes

Vessel Allocation/Carrying Capacity
M40069T: 5 persons (including crew)

No. T.W. 4

Tsing Lung Tau to Luk Keng via Tai Ching Chau

Timetable

<i>From Tsing Lung Tau</i>	<i>From Luk Keng</i>
	<i>Daily</i>
8.00 a.m.	7.00 a.m.
9.30 a.m.	8.30 a.m.
11.00 a.m.	10.00 a.m.
1.00 p.m.	12.00 noon
2.30 p.m.	1.00 p.m.
4.15 p.m.	3.00 p.m.
5.30 p.m.	5.00 p.m.

*Additional sailings may be operated on Sundays and public holidays to meet recreational demand

Faretable

Passengers (adult or child)
Tsing Lung Tau
\$2.50 Tai Ching Chau
\$3.00 \$2.50 Luk Keng

Fare per single trip

Freight
General cargo—negotiable

Journey Time (minutes)
Tsing Lung Tau
20 Tai Ching Chau
30 10 Luk Keng

Vessel Allocation/Carrying Capacity
M50106Y: 20 persons (including crew members)
M50013P: 66 persons (including crew members)

No. T.W. 5

Ma Wan to Sham Tseng via Tai Chuen, Fa Peng, Tso Wan

Timetable

<i>From Ma Wan</i> (Direct sailing to Sham Tseng)	<i>From Sham Tseng</i> (Direct sailing to Ma Wan)
6.30 a.m.	6.45 a.m.
* 7.00 a.m.	—
† 7.20 a.m.	† 7.30 a.m.
8.00 a.m.	8.30 a.m.
9.30 a.m.	10.00 a.m.
*10.15 a.m.	—

<i>From Ma Wan</i> (Direct sailing to Sham Tseng)	<i>From Sham Tseng</i> (Direct sailing to Ma Wan)
10.40 a.m.	11.00 a.m.
11.30 a.m.	12.20 p.m.
*12.35 p.m.	—
1.10 p.m.	1.30 p.m.
2.00 p.m.	2.30 p.m.
3.00 p.m.	3.30 p.m.
4.00 p.m.	4.15 p.m.
* 4.30 p.m.	—
5.15 p.m.	5.30 p.m.
* 5.45 p.m.	—
6.15 p.m.	6.30 p.m.
7.20 p.m.	7.30 p.m.
8.00 p.m.	8.30 p.m.
9.30 p.m.	9.45 p.m.

*Direct sailings from Ma Wan to Tai Chuen, Fa Peng, Tso Wan, and then return to Ma Wan direct

†not operated on Sundays and Public Holidays

Faretable

Passengers (adult or child)

Mondays to Saturdays (Public Holidays excepted)

Ma Wan to Sham Tseng: \$1.50 per single trip

Ma Wan to Tai Chuen: \$1.00 per single trip

Ma Wan to Tso Wan/Fa Peng: \$1.50 per single trip

Sham Tseng to Tai Chuen: \$2.50 per single trip

Sham Tseng to Tso Wan/Fa Peng: \$3.00 per single trip

Sundays and Public Holidays

Ma Wan to Sham Tseng: \$2.00 per single trip

Ma Wan to Tai Chuen: \$1.00 per single trip

Ma Wan to Tso Wan/Fa Peng: \$1.50 per single trip

Sham Tseng to Tai Chuen: \$3.00 per single trip

Sham Tseng to Tso Wan/Fa Peng: \$3.50 per single trip

Adult monthly ticket

\$55.00

Student monthly ticket

\$15.00

Freight

General cargo—negotiable

Journey Time

Ma Wan

5	Tai Chuen			
20	15	Fa Peng		
25	20	5	Tso Wan	
35	30	15	10	Ma Wan

Ma Wan

12 Sham Tseng

Vessel Allocation/Carrying Capacity

M50281Y: 40 adults and 30 children (including crew)

M50324Y: 59 persons (including crew)

M50018C: 90 persons (including crew)

KOWLOON-CANTON RAILWAY CORPORATION

Sha Tin Line

Route

Sha Tin to Hung Hom: stopping at Tai Wai, Kowloon Tong and Mong Kok Stations.

Hung Hom to Sha Tin: stopping at Mong Kok, Kowloon Tong and Tai Wai Stations.

*Timetable**From Sha Tin*

5.47 a.m.	6.00 a.m.	7.15 a.m.	8.00 a.m.	5.06 p.m.	6.00 p.m.	10.48 p.m.	11.08 p.m.
	6.27 a.m.	7.29 a.m.	8.15 a.m.	5.29 p.m.	6.15 p.m.		11.28 p.m.
	6.38 a.m.	7.45 a.m.	8.30 a.m.	5.45 p.m.	6.30 p.m.		
					6.45 p.m.		

From Hung Hom

7.02 a.m.	8.02 a.m.	9.02 a.m.†	5.02 p.m.	6.02 p.m.	10.27 p.m.	11.07 p.m.
7.17 a.m.	8.17 a.m.		5.17 p.m.	6.17 p.m.	10.47 p.m.	11.12 p.m.
7.32 a.m.	8.32 a.m.†		5.32 p.m.	6.32 p.m.		
7.47 a.m.	8.47 a.m.		5.47 p.m.	6.47 p.m.		

Additional journeys operated to Racecourse Station on racedays

Faretable

See Table 1

Journey Distance

11 km

Journey Time

See Table 2

Train Allocation/Carrying Capacity (weekdays and Sundays)

8 6-car trains each with capacity for 1 500 passengers

Tai Po Line

Route

Tai Po to Hung Hom: stopping at University, Sha Tin, Tai Wai, Kowloon Tong and Mong Kok Stations.

Hung Hom to Tai Po: stopping at Mong Kok, Kowloon Tong, Tai Wai, Sha Tin and University Stations.

*Timetable**From Tai Po*

5.57 a.m.	6.42 a.m.	7.10 a.m.†	8.09 a.m.†	9.10 a.m.†	10.15 a.m.	Then at	17 unit	4.17 p.m.	5.10 p.m.
	6.56 a.m.	7.25 a.m.	8.25 a.m.†	9.46 a.m.	10.40 a.m.†	these mins.	37	4.37 p.m.	5.25 p.m.
		7.40 a.m.	8.40 a.m.	9.40 a.m.	10.57 a.m.	past each	57	4.58 p.m.	5.40 p.m.
		7.55 a.m.†	8.55 a.m.	9.55 a.m.		hour			5.55 p.m.
6.09 p.m.	Then at	17	until	10.17 p.m.	11.02 p.m.				
6.25 p.m.	these mins.	37			11.22 p.m.				
6.40 p.m.	past each	57			11.42 p.m.				
6.55 p.m.	hour								

From Hung Hom

6.27 a.m.	7.09 a.m.	8.09 a.m.	9.08 a.m.	Then at	07	until	5.09 p.m.	6.09 p.m.	7.07 p.m.	8.07 p.m.	9.07 p.m.
6.48 a.m.	7.24 a.m.†	8.24 a.m.	9.25 a.m.	these mins.	27		5.24 p.m.	6.24 p.m.	7.27 p.m.	8.27 p.m.	9.27 p.m.
	7.39 a.m.†	8.39 a.m.†	9.40 a.m.	past each	47		5.39 p.m.	6.39 p.m.	7.47 p.m.	8.47 p.m.	9.47 p.m.
	7.54 a.m.	8.54 a.m.		hour			5.54 p.m.	6.54 p.m.			

10.07 p.m. 11.12 p.m.

10.32 p.m. 11.52 p.m.

10.52 p.m.

Faretable

See Table 1

Journey Distance

22 km

Journey Time

See Table 2

Train Allocation/Carrying Capacity (Weekdays and Sundays)

8 6-car trains each with capacity for 1500 passengers

Sheung Shui Line*Route***Sheung Shui to Hung Hom:** stopping at Fanling, Tai Po, University, Sha Tin, Tai Wai, Kowloon Tong and Mong Kok Stations.**Hung Hom to Sheung Shui:** stopping at Mong Kok, Kowloon Tong, Tai Wai, Sha Tin, University, Tai Po and Fanling Stations.*Timetable**From Sheung Shui*

6.25 a.m.	7.07 a.m.	8.07 a.m.	9.09 a.m.	10.20 a.m.	Then at	14	until	5.07 p.m.	6.07 p.m.	Then at
6.53 a.m.	7.13 a.m.	8.22 a.m.	9.22 a.m.	10.45 a.m.	these mins.	34		5.22 p.m.	6.22 p.m.	these mins
	7.28 a.m.	8.37 a.m.	9.35 a.m.	10.54 a.m.	past each	54		5.37 p.m.	6.42 p.m.	past each
	7.52 a.m.	8.52 a.m.	9.50 a.m.		hour			5.52 p.m.	6.54 p.m.	hour

14 until 10.14 p.m.

34 10.34 p.m.

54

From Hung Hom

5.52 a.m.	6.10 a.m.	7.12 a.m.	8.12 a.m.	Then at	12	until	4.52 p.m.	5.12 p.m.	6.12 p.m.	7.12 p.m.	8.12 p.m.
	6.30 a.m.	7.27 a.m.	8.27 a.m.	these mins.	32			5.27 p.m.	6.27 p.m.	7.32 p.m.	8.32 p.m.
	6.42 a.m.	7.42 a.m.	8.42 a.m.	past each	52			5.42 p.m.	6.35 p.m.	7.52 p.m.	8.52 p.m.
	6.52 a.m.	7.57 a.m.	8.57 a.m.	hour				5.57 p.m.	6.42 p.m.		

9.52 p.m. 10.12 p.m. 11.32 p.m.

10.42 p.m.

Faretable

See Table 1

Journey Distance

31 km

Journey Time

See Table 2

Train Allocation/Carrying Capacity (Weekdays and Sundays)

12 6-car trains each with capacity for 1 500 passengers

Lo Wu Line

Route

Lo Wu to Hung Hom: stopping at Sheung Shui, Fanling, Tai Po, University, Sha Tin, Tai Wai, Kowloon Tong and Mong Kok Stations.

Hung Hom to Lo Wu: stopping at Mong Kok, Kowloon Tong, Tai Wai, Sha Tin, University, Tai Po, Fanling and Sheung Shui Stations.

Timetable

From Lo Wu

6.00 a.m.	7.18 a.m.	8.10 a.m.	9.12 a.m.	10.10 a.m.	11.15 a.m.	12.15 p.m.	Then at 15 until	5.10 p.m.
6.40 a.m.	7.33 a.m.*	8.25 a.m.	9.25 a.m.	10.25 a.m.	11.35 a.m.	12.38 p.m.	these 35	5.25 p.m.
6.55 a.m.	7.40 a.m.	8.40 a.m.	9.40 a.m.	10.38 a.m.	11.55 a.m.	12.55 p.m.	mins. past 55	5.40 p.m.
	7.55 a.m.	8.55 a.m.	9.55 a.m.	10.55 a.m.			each hour	5.55 p.m.
6.10 p.m.	Then at 15 until	11.15 p.m.						
6.25 p.m.	these 35							
6.33 p.m.	mins. 55							
6.55 p.m.	past each hour							

From Hung Hom

6.42 a.m.*	7.05 a.m.‡	8.05 a.m.	9.05 a.m.	Then at 01 until	4.57 p.m.	5.05 p.m.	6.05 p.m.
	7.20 a.m.	8.20 a.m.	9.20 a.m.	these mins. 21		5.20 p.m.	6.20 p.m.
	7.35 a.m.	8.35 a.m.	9.35 a.m.	past each 41		5.35 p.m.	6.50 p.m.
	7.50 a.m.	8.50 a.m.	9.45 a.m.	hour		5.50 p.m.	
7.01 p.m.	8.01 p.m.	9.01 p.m.	10.02 p.m.	11.02 p.m.			
7.21 p.m.	8.21 p.m.	9.21 p.m.	10.22 p.m.	11.22 p.m.			
7.41 p.m.	8.41 p.m.	9.41 p.m.					

Faretable

See Table 1

Journey Distance

34 km

Journey Time

See Table 2

Train Allocation/Carrying Capacity (Weekdays and Sundays)

12 6-car trains each with capacity for 1 500 passengers

- Remarks: (1) Departure time for Kowloon to Sha Tin, Tai Po Market, Sheung Shui and Lo Wu; and Sha Tin, Tai Po Market, Sheung Shui, Lo Wu to Kowloon on Sundays & Public Holidays will be same as on Weekdays except those marked with †.
- (2) * = Saturdays, Sundays & Public Holidays only.
- (3) † = This train runs everyday except on Sunday and Public Holiday
- (4) ‡ = Non-stop

Ordinary Class Single Journey Ticket Faretable (as from 2nd April 1984)

Local Travel

Table 1

	Kowloon	Mong-kok	Kowloon Tong	Tai Wai	Sha Tin	University	Tai Po Market	Fanling	Sheung Shui
	\$	\$	\$	\$	\$	\$	\$	\$	\$
Kowloon	—	1.00	1.00	2.00	2.00	3.00	4.00	5.00	5.00
Mongkok	1.00	—	1.00	2.00	2.00	3.00	4.00	5.00	5.00

	Mong- Kowloon					Univer- sity	Tai Po Market	Fanling	Sheung Shui
	Kowloon	kok	Tong	Tai Wai	Sha Tin				
	\$	\$	\$	\$	\$	\$	\$	\$	\$
Kowloon Tong	1.00	1.00	—	2.00	2.00	3.00	4.00	5.00	5.00
Tai Wai	2.00	2.00	2.00	—	1.00	1.00	2.50	3.00	3.00
Sha Tin	2.00	2.00	2.00	1.00	—	1.00	2.50	3.00	3.00
University	3.00	3.00	3.00	1.00	1.00	—	1.00	2.50	2.50
Tai Po Market	4.00	4.00	4.00	2.50	2.50	1.00	—	1.00	1.00
Fanling	5.00	5.00	5.00	3.00	3.00	2.50	1.00	—	1.00
Sheung Shui	5.00	5.00	5.00	3.00	3.00	2.50	1.00	1.00	—

Table 2

Travelling time (minutes)

	Mong- Kowloon					Univer- sity	Tai Po	Fanling	Sheung Shui	Lo Wu
	Kowloon	kok	Tong	Tai Wai	Sha Tin					
Kowloon	—	4	6	12	14	18	24	30	32	36
Mongkok	4	—	2	8	10	14	20	26	28	33
Kowloon Tong	6	2	—	6	8	12	18	24	27	31
Tai Wai	12	8	5	—	2	6	11	17	20	24
Sha Tin	14	10	8	2	—	4	10	16	19	23
University	18	14	12	7	5	—	6	12	15	18
Tai Po	24	20	18	13	11	6	—	6	9	13
Fanling	30	26	24	19	17	12	6	—	3	7
Sheung Shui	32	28	26	21	19	14	8	2	—	4
Lo Wu	36	32	29	24	22	17	11	6	3	—

Through train between Guangzhou and Kowloon

Route

Guangzhou to Hung Hom: non-stop

Hung Hom to Guangzhou: non-stop

Timetable

From Kowloon

12.55 p.m.

2.55 p.m.

From Guangzhou

8.30 a.m.

10.30 a.m.

Journey time

2 hours 40 mins.

Faretable

HK\$104.00 per passenger per single trip

INDEX

PUBLIC TRANSPORT SERVICES INDEX - BY AREA

Hong Kong Island*Area and Terminal**Terminating Services***Aberdeen**

Pier at Reclamation 2A	Ferry to Ap Lei Chau
Lok Yeung Street	CMB 884 KMB 884
Nam Ning Street	Maxicab 5, 26, 35
Sai On Street	Maxicab 27
Tung Sing Road	CMB 70, 72, 77
Shek Pai Wan Estate Bus Terminus	CMB 7, 76, 95
Shek Pai Wan (Yue Hong Street)	Maxicab 4
Tin Wan (Ka Wo Street)	Maxicab 11, 31
Tin Wan New Street	CMB 78, 79M

Ap Lei Chau

Pier north of Main Street Ap Lei Chau	Ferry to Aberdeen
Ap Lei Chau Estate Bus Terminus	CMB 90M, 91, 92, 95 Maxicab 29
Wai Fung Street	Maxicab 27

Causeway Bay

Causeway Road	CMB 86
Hing Fat Street	CMB 111A, 112A KMB 111A, 112A
Jaffe Road	Maxicab 10, 11, 31
Keswick Street	Maxicab 21
Kingston Street	CMB 5B
Moreton Terrace Bus Terminus	CMB 72, 72A, 92
Paterson Street	CMB 15B, 24, 76 Maxicab 30
Tung Lo Wan Road	CMB 23B
Whitfield Road	CMB 5
Yee Wo Street	Tram
Yun Ping Road	Maxicab 4, 5, 28

Central

Central Government Pier	Ferry to Sok Kwu Wan, Yung Shue Wan
Outlying Districts Services Pier	Ferry to Cheung Chau, Mui Wo, Peng Chau, Tai O via Tung Chung and Sha Lo Wan (Excursion)
Central Harbour Services Pier	Ferry to Sham Shui Po, Tai Kok Tsui, Sai Wan Ho

<i>Area and Terminal</i>	<i>Terminating Services</i>
Blake Pier	Ferry to Kwun Tong, Tuen Mun, Discovery Bay, Yi Long Wan
Jubilee Street	Ferry to Jordan Road, Tuen Mun, North Point
Edinburgh Place	CMB 13 Maxicab 6, 7, 8, 9, 22 Ferry to Hung Hom, Tsim Sha Tsui
Central MTR Station	MTR
Des Voeux Road Central	Tram CMB 21
Douglas Street	CMB 81M, 90M
Garden Road	Peak Tram
H.M.S. Tamar	Maxicab 1, 2, 3
Ice House Street	KMB 200
Jackson Road	CMB 5M, 21M, 24M, 79M
Admiralty MTR Station	MTR CMB 1M, 8M, 10M, 11M, 12M, 15M, 20M, 22M, 23M, 24M, 40M, 61M Maxicab 24, 25
Central Bus Station	CMB 3A, 4, 6, 6A, 7, 11, 12, 12A, 15, 17, 25, 37, 57, 61, 70, 71A, 75, 260, 262
Lambeth Walk	Maxicab 32
Queen Victoria Street	CMB 20, 22
Wing Wo Street	CMB 10A, 80
Rumsey Street	CMB 44
Chai Wan	
Chai Wan Ferry Pier	Maxicab 20 Ferry to Kwun Tong
Cape Collinson	Maxicab 18
Chai Wan Cemetery	CMB 89
Cheung Lee Street	Maxicab 18
Hing Wah Estate	CMB 81, 81A, 81M
Hing Man Estate	Maxicab 20
On Yip Street	CMB 82, 82A, 84, 106, 882 KMB 106, 882
San Ha Street	CMB 8, 8M, 80, 83, 83A, 86
Sun Yip Street	Maxicab 16
Chung Hom Kok	
Chung Hom Kok Road	CMB 62, 262 Maxicab 16
Happy Valley	
Broom Road	CMB 1
Happy Valley Bus Terminus	CMB 5A
Happy View Terrace	Maxicab 14
Mt. Nicholson Gap	Maxicab 7
Tai Hang Road	CMB 19
Wong Nai Chung Road	Tram CMB 1M
Happy Valley Race Course	CMB 101R, 102R KMB 101R, 102R

<i>Area and Terminal</i>	<i>Terminating Services</i>
Jardine's Lookout	
Mount Butler	CMB 11 Maxicab 24
Kennedy Town	
Cadogan Street	Tram
Holland Street	Maxicab 23
Ka Wai Man Road	Maxicab 13
Kennedy Town Bus Terminus	CMB 5A, 5M, 10, 101, 104, 881 KMB 101, 104, 881
Kwun Lung Lau	Maxicab 12
Sands Street	CMB 77, 105, 113 KMB 105, 113
Mid-levels	
Bowen Road	Maxicab 9
Conduit Road	Maxicab 3
Kotewall Road	CMB 13
MacDonnell Road	CMB 12A
Park Road	CMB 12M, 23B
Po Shan Road	Maxicab 3
Pokfield Road Bus Terminus	CMB 3, 23, 103 KMB 103
Robinson Road	CMB 12, 45
Seymour Road	CMB 23A
Mount Davis	
Felix Villas	CMB 3A, 5B
Sandy Bay	Maxicab 10
Scenic Villa	Maxicab 10
North Point	
Ferry Concourse	CMB 10, 10A, 10M, 15A, 19, 23, 27, 38, 41, 62, 63, 82, 85, 122 KMB 122 Ferry to Hung Hom, Kowloon City, Central, Kwun Tong, Tsuen Wan
Cheung Hong Street	Maxicab 32
City Garden	CMB 23M
Healthy Street East	Maxicab 33
Healthy Street West	CMB 10B
King's Road	Tram
Marble Road	CMB 112 KMB 112
Tin Hau Temple Road	CMB 25
Tong Shui Road	Tram
Braemar Hill Road	CMB 27 KMB 108 Maxicab 25
Wilshire Tower	Maxicab 25

*Area and Terminal**Terminating Services***Pok Fu Lam**

Baguio Villas

Maxicab 8, 28

Chi Fu Fa Yuen

CMB 37, 38

Chinese Christian Cemetery

CMB 57

Pok Fu Lam Gardens

Maxicab 22**Quarry Bay**

Taikoo Shing

CMB 21, 21M, 83

Yau Man Street

CMB 22, 22M, 82A, 116 KMB 116**Repulse Bay**

Repulse Bay Road

CMB 61, 61M, 74**Sai Wan Ho**

Ferry Concourse

CMB 9A, 14, 83A Maxicab 20, 19 Ferry to Sam Ka Tsuen, Kowloon City, Kwun Tong, Central, Rennie's Mill

O Pui Lung

Maxicab 19

Shau Kei Wan Road

Tram

Tai Shek Street

Maxicab 19**Sai Ying Poon**

Centre Street

CMB 5, 47

Eastern Street

CMB 91 Maxicab 12

Pok Fu Lam Road

Maxicab 13**Shau Kei Wan**

A Kung Ngam

CMB 85

Factory Street

CMB 9, 84

Kam Wa Street

CMB 102 KMB 102

Shau Kei Wan Bus Terminus

CMB 2, 20, 20M

Nam On Street

CMB 89

Shau Kei Wan Road

TramShau Kei Wan Main Street
East**Tram****Shek O**

Shek O Road

CMB 9, 9A**Shek Tong Tsui**

Whitty Street

Tram**Shouson Hill**

Deep Water Bay

Maxicab 26

Ocean Park

CMB 48, 71A Maxicab 6

<i>Area and Terminal</i>	<i>Terminating Services</i>
So Kon Po	
Caroline Hill Road	CMB 17
Sheung Wan	
Cleverly Street Bus Terminus	CMB 3, 10B, 71
Des Voeux Road Central	Tram
Hollywood Road	CMB 24
Macau Ferry Bus Terminus	CMB 1, 2, 111, 121 KMB 111, 121
Stanley	
Stanley Fort	CMB 14 Maxicab 15
Stanley Prison	CMB 6, 73, 260
Stanley Village	CMB 6A, 63 Maxicab 15, 16
Tai Hang	
Lai Tak Tsuen	CMB 11A, 11M, 23A, 81, 81A
Tai Hang Drive	Maxicab 14, 21
The Peak	
Old Peak Road	Maxicab 2
Peak Tram Terminus	Peak Tram CMB 15, 15A, 15B, 15M Maxicab 1
Watford Road	Maxicab 30
Wah Fu	
Wah Fu (Central)	CMB 41, 170 KMB 170
Wah Fu (North)	CMB 40, 40M, 47, 48, 73
Wah Fu (South)	CMB 4, 44, 45, 74
Wan Chai	
Wan Chai Ferry Pier	CMB 5C, 8, 11A, 40 Ferry to Jordan Road, Hung Hon
Wan Chai Reclamation	CMB 24M Maxicab 33
Wong Chuk Hang	
Granham Hospital	Maxicab 29
Heung Yip Road	Maxicab 29
Wong Chuk Hang Estate Bus Terminus	CMB 71, 72A, 75, 78
Kowloon	
<i>Area and Terminal</i>	<i>Terminating Services</i>
Cheung Sha Wan	
Cheung Sha Wan MTR Station	MTR
Cheung Shun Street	KMB 2F, 59A, 60
Kom Tsun Street	KMB 6D, 6E

<i>Area and Terminal</i>	<i>Terminating Services</i>
Diamond Hill	
Diamond Hill MTR Station	MTR KMB 3M, 11M
Ho Man Tin	
Oi Man Estate	KMB 17, 18, 20
Ho Man Tin Estate	Maxicab 8
Hung Hom	
Ferry Concourse	KMB 3B, 5D, 7B, 15 Maxicab 13 Ferry to Central, Wan Chai, North Point
Kowloon Station KCR	KCR KMB 1K, 2K, 5K, 7K, 12K
Whampoa Estate	Maxicab 6, 2
Kowloon Bay	
Kowloon Bay MTR Station	MTR Maxicab N.T. Route 1
Telford Gardens	KMB 5D
Kai Fuk THA	Maxicab 26M
Kowloon City	
Ferry Concourse	KMB 2E, 6C, 11B, 13A, 21, 45, 85, 85A, 891 Maxicab 15 Ferry to North Point, Sai Wan Ho
Kai Tak Air Cargo Terminal	KMB 25 Maxicab 15
Kai Tak Airport Passenger Terminal	KMB 200, 201 Maxicab 14, 15
Shing Tak Street	KMB 5A
Maidstone Road	KMB 108 Maxicab 27M
Wai King Street	Maxicab 7, 28M
Kowloon Tong	
Beacon Hill	Maxicab 29
Broadcast Drive	KMB 208 Maxicab 13
Dorset Crescent	KMB 7, 61M Maxicab 29
Kowloon Tong MTR Station	MTR KMB 70M, 81M
Kowloon Tong KCR Station	KCR KMB 82M
Kwun Tong	
Cha Kwo Ling	Maxicab 23
Ferry Concourse	KMB 5K, 11D, 13B, 13C, 15B, 19, 23, 28A, 40, 74A, 80, 889 Ferry to North Point, Central, Sai Wan Ho
Kwun Tong MTR Station	MTR KMB 13M, 15M, 23M
Ngok Yue Shan	KMB 19
Public Pier	Ferry to Chai Wan
Tsui Ping Road	KMB 11B, 11C
Wan Hon Street	Maxicab 23
Yue Man Square	KMB 101, 101R KMB 6E, 14A, 14C, 15C, 101, 101R Maxicab 26M

<i>Area and Terminal</i>	<i>Terminating Services</i>
Kai Yip Estate	KMB 24K
Lok Wah Estate	KMB 28A
Yuet Wah Street	KMB 3D, 17, 19A, 26M, 38, 89, 89A
Lai Chi Kok	
Lai Chi Kok (Amusement Park)	CMB 105 KMB 6A, 12, 105
Lai Chi Kok (Bridge)	CMB 102, 102R KMB 6, 6B, 6C, 12B, 18, 44, 86, 102, 102R Maxicab N.T. Route 90
Mei Foo Sun Chuen	Ferry to Central
Lai Wan MTR Station	MTR
Lam Tin	
Lam Tin Estate (North)	KMB 15, 15A, 15B, 15M, 15X, 16
Lam Tin Estate (South)	KMB 15C Maxicab 24
Mong Kok	
Argyle MTR Station	MTR CMB 112A KMB 24K, 27K, 112A Maxicab 27M, 28M, 30M, 31M
Mong Kok KCR Station	KCR Maxicab 21K
Prince Edward MTR Station	MTR
Shanghai Street	KMB 87A
Ngau Chi Wan	
Choi Hung Estate	CMB 111A, 113, 121 KMB 5, 13, 29, 90, 91, 92, 93R, 111A, 113, 121
Choi Hung MTR Station	MTR KMB 21M, 91M
Choi Wan Estate	KMB 10, 21, 21M Maxicab 16
Ping Shek Estate	CMB 111 KMB 9, 91R, 111
Ngau Tau Kok	
Ngau Tau Kok MTR Station	MTR
Upper Ngau Tau Kok Estate	KMB 2A, 6D, 14B
Piper's Hill	
Caldecott Road	Maxicab 30M
Rennie's Mill	
Po Lam Road	KMB 90
San Po Kong	
Yi Lun Street	Maxicab 19
Hong Keung Street	Maxicab 20, 21K
Sau Mau Ping	
Sau Mau Ping Estate (Central)	KMB 1A, 13B, 13D, 13M
Sau Mau Ping Estate (Upper)	KMB 13A, 13C

<i>Area and Terminal</i>	<i>Terminating Services</i>
Sam Shui Po	
Ferry Concourse	KMB 12K, 31B, 33 Maxicab 10 Ferry to Central
Sham Shui Po MTR Station	MTR KMB 35A, 36A, 72
Shek Kip Mei	
Nam Shan Estate	Maxicab 10, 2
Shek Kip Mei MTR Station	MTR
Tai Hang Tung	KMB 2C, 4A
Chak On Estate	KMB 2D Maxicab 9
Upper Pak Tin Estate	CMB 104 KMB 2E, 104 Maxicab 12
Shun Lee	
Shun Lee Estate	KMB 23, 23M
Shun Tin Estate	KMB 26, 27K, 29, 42
So Uk	
So Uk Estate	CMB 112, 122 KMB 2, 2A, 112, 122 Maxicab 11M
Tai Kok Tsui	
Ferry Concourse	KMB 10, 13D, 16, 32, 33A, 37, 44A, 46, 66, 72B, 87, 887 Ferry to Central
Lai Kok Estate	KMB 26
Tai Tung Shun Chuen	Maxicab 12, 3
Tsim Sha Tsui	
Canton Road Coach Terminus	KMB 201, 208
Middle Road	KMB 5M
Hankow Road	Maxicab 3, 4, 6, 8
Haiphong Road	Maxicab 1
Star Ferry	KMB 1, 1A, 2, 2C, 5, 5A, 5C, 6, 6A, 7, 8, 9, 15X, 25 Ferry to Central
Tsim Sha Tsui MTR Station	MTR
Tsim Sha Tsui (East)	KMB 5A
Tsz Wan Shan	
Tsz Wan Shan Road	KMB 3A Maxicab 1, 7, 31M
Tsz Wan Sha Estate (North)	CMB 116 KMB 3B, 3C, 3D, 3M, 15A, 116 Maxicab 18, 19, 20
Tsz Wan Shan Estate (South)	KMB 2F, 5C
Wong Tai Sin	
Chuk Yuen	CMB 106 KMB 3, 3A, 6B, 11, 106 Maxicab 18
Lok Fu	MTR CMB 103 KMB 7K, 11D Maxicab 14
Wong Tai Sin MTR Station	MTR KMB 103
Wang Tau Horn Estate	KMB 1, 7B, 11C, 12B
Tung Tau Estate	KMB 2D

*Area and Terminal**Terminating Services***Yau Ma Tei**

Jordan MTR Station

MTR

Ferry Concourse

KMB 3, 3C, 4A, 8, 11, 12, 13, 14, 14X, 20, 30, 36B, 68, 70, 71 **Ferry to Central, Wan Chai**

Waterloo MTR Station

MTR**Yau Tong**

Ko Chiu Road

KMB 14, 14A, 14X **Maxicab** 25

Sam Ka Tsuen Ferry

KMB 14C **Maxicab** 24, 25 **Ferry to Sai Wan Ho, Lei Yue Mun**

Yan Wing Street

KMB 14B**Yau Yat Chuen**

Begonia Road

Maxicab 4**New Territories***Area and Terminal**Terminating Services***Fan Ling**

Fanling KCR Station

KCR **KMB** 69K

Luk Keng

KMB 69K, 74R**Frontier**

Man Kam To (San Uk Ling)

KMB 73K

Sha Tau Kok

KMB 78K

Ta Kwu Ling

KMB 79K**Sai Kung**

Clear Water Bay

KMB 91, 91R **Maxicab** 5

Hang Hau

KMB 91M **Ferry to Rennie's Mill**

Ho Chung

Maxicab 2

Hoi Ha

Maxicab 7

Lady MacLehose Holiday Village

Maxicab 9

Nai Chung

KMB 99

Nam Shan

Maxicab 3

Pak Tam Chung

KMB 93R, 95R **Maxicab** 7

Rennie's Mill (Po Lam Road)

KMB 90 **Maxicab** 10, 10A **Ferry to Shau Kei Wan, Hang Hau**

Sai Kung

Ferry to Ma Liu Shui via Shap Sze Heung, Sham Chung, Lai Chi Chong, Tai Tan, Chek Keng, Kau Lau Wan and Tap Mun

Po Tung Road

KMB 92, 94, 99 **Maxicab** 1

Yi Chun Street

Maxicab 2, 3, 4, 9

*Area and Terminal**Terminating Services*

Tui Min Hoi
Wong Shek Pier

Maxicab 4
KMB 94, 95R

Sha Tin

Fo Tan
Hin Tin
Ho Tung Lau
Lek Yuen Estate
Ma Liu Shui

KMB 86K Maxicab 60K
KMB 88K
KMB 88K
KMB 87, 89

KCR Ferry to Ma On Shan, Ping Chau (Mirs Bay) (excursion), Tap Mun via Shap Sze Heung, Sham Chung, Lai Chi Chong, Tai Tan, Chek Keng and Kau Lau Wan, Wu Kai Sha

Ma On Shan
Mei Lam Estate
Pok Hong Estate
Sha Tin KCR Station
Sha Tin Market
Sha Tin Race Course
Siu Lek Yuen
Sui Wo Court
Sun Chui Estate
Sun Tin Wai Estate
Tai Wai
Wo Che Estate
Wu Kai Sha
Yuen Chau Kok

Ferry to Ma Liu Shui
KMB 80
KMB 81K, 87A
KCR KMB 81K Maxicab 60K
KMB 170, 888
KCR KMB 848, 872, 881, 882, 884, 887, 888, 889, 891
KMB 86, 86K
KMB 70M, 84K
KMB 80K
KMB 81M
KCR KMB 72A, 85 Maxicab 61M
KMB 48, 71, 80K
Ferry to Ma Liu Shui
KMB 69, 82M, 84K, 85A, 89A

Sheung Shui

Choi Yuen
Shek Wu Hui

KMB 69, 73
KCR KMB 70, 73K, 76K, 77K, 78K, 79K

Tai Po

Bride's Pool
Hong Lok Yuen
Kadoorie Farm
Kam Shan
Kwong Fuk Estate
Sam Mun Tsai
Sheung Tsuen
Tai Mei Tuk
Tai Po Industrial Estate
Tai Po KCR Station

KMB 75R
Maxicab 21K
Maxicab 25K
Maxicab 22K
KMB 72K
KMB 74K Maxicab 20K
KMB 65K
KMB 75K
KMB 72A, 72K, 73
KCR KMB 64K, 65K, 74K, 75K, 75R Maxicab 20K, 21K, 22K, 23K, 25K

<i>Area and Terminal</i>	<i>Terminating Services</i>
Tai Po Market	KMB 72, 872
Tai Yuen	KMB 72B, 74A
Wun Yiu	Maxicab 23K
Tsuen Wan	
Chai Wan Kok West	KMB 30, 39M
Cheung Ching Estate	KMB 42, 43, 43M, 44A Maxicab 88
Cheung Shan Estate	KMB 32B, 32M
Cheung Wan Temporary Housing Area	Maxicab 88A, 88B
Cheung Lung (Route Twisk)	Maxicab 80
Cheung Lung Street/Shiu Wo Street	Maxicab 80
Chuen Lung Street	Maxicab 83, 85, 86, 86M
Container Port Road	Maxicab 87M
Ferry Concourse	KMB 31, 32B, 32R, 33, 33A, 34A, 35, 36, 39M, 40, 43, 43A, 46, 48, 52, 848 Ferry to Central, North Point, Tsing Yi
Ham Tin Street	Maxicab 87M, 91, 93
Ho Pui Street	Maxicab 89, 98
Kwai Fong MTR Station	MTR KMB 31M, 36M, 50M, 67M Maxicab 87M, 88B, 88M
Kwai Hau Street (Kwai Shing Estate)	Maxicab 89, 89M, 98
Kwai Hing MTR Station	MTR KMB 37M, 43M Maxicab 89M
Kwai Shing Central Bus Terminus	KMB 37, 37M
Kwai Shing Circuit (outside Block 13)	Maxicab 94
Kwai Shing East Bus Terminus	KMB 34, 34A, 38
Lai King MTR Station	MTR Maxicab 46M, 47M
Lai King North (Lai King Hill Road)	KMB 45
Lai Kong Street	Maxicab 46M, 90M, 91
Lai Yiu Estate (Lai Cho Road)	KMB 46, 46A
Lei Muk Shue Estate	KMB 36, 36A, 36B, 36M
Lo Wai	Maxicab 81, 81M
Lung Yue Road (Tsing Lung Tau)	Maxicab 96M
On Chit Road	Maxicab 83
Shek Lei Estate (Tai Loong Street)	KMB 31, 31A, 31B, 31M
Shek Pai Street (Shek Lei Estate)	Maxicab 86, 86M
Shek Wai Kok Estate	KMB 32 Maxicab 94

<i>Area and Terminal</i>	<i>Terminating Services</i>
Shek Yam Estate	KMB 35, 35A
Shing Fong Street	Maxicab 87
Shing Mun Reservoir	KMB 32R Maxicab 82, 82M
Shiu Wo Street	Maxicab 81, 82
Tai Wo Hau MTR Station	MTR Maxicab 86M
Tsing Yi Ferry Pier	Ferry to Tsuen Wan
Tsing Yi Road (H.K. United Docks)	Maxicab 88M
Tsing Yi Town	KMB 43A, 44 Maxicab 88, 88A
Tsuen Wan Centre (Tsuen King Circuit)	Maxicab 95M
Tsuen Wan MTR Station	MTR KMB 32M, 40M, 51M, 52R, 59M, 60M, 66M, 68M Maxicab 81M, 82M, 95M, 96M
Tsuen Wan West	KMB 31A, 34
Wah Yuen Chuen	Maxicab 47M, 92M, 93
Tuen Mun	
Butterfly Estate	KMB 59, 59A, 59M
Castle Peak Bay (Castle Peak Road)	KMB 53, 62
Pak Kok (Lung Mun Road)	KMB 59R
Siu Hong Court	KMB 62, 67M
Tai Hing Estate	KMB 61, 66, 66M
Tuen Mun Ferry	KMB 52, 59, 60, 60M, 63 Ferry to Hong Kong (Central)
Tuen Mun Heung Sze Wui Road	KMB 59R
Yuen Long	
Hong King Street	Maxicab 31, 32
Kam Tin	KMB 51M
Lau Fau Shan (Deep Bay Road)	KMB 55 Maxicab 34
Pak Nai (Deep Bay Road)	KMB 57 Maxicab 33
Sha Kiu (Tsim Bei Tsui Deep Bay Road)	KMB 58 Maxicab 35
Sheung Tsuen (Shek Kong)	KMB 54
Tai Fung Street	Maxicab 33, 34, 35
Tai Tong Road	KMB 56
Tan Kwai Tsuen	Maxicab 32
Tong Yan San Tsuen	Maxicab 31
Yuen Long East (Fung Cheung Street)	KMB 50M, 53, 55, 57, 58, 61, 68
Yuen Long West (Kik Yeung Road)	KMB 54, 56, 63, 64K, 68M, 76K, 77K

<i>Area and Terminal</i>	<i>Terminating Services</i>
Lantau Island	
Mui Wo	NLB 1, 2, 3, 4, 5, 7, 8 Ferry to Central, Peng Chau, Cheung Chau, Chi Ma Wan
Ngong Ping	NLB 2
Tung Chung	NLB 3, 6 Ferry to Central (Excursion), Tai O via Sha Lo Wan (Excursion)
Chi Ma Wan	Ferry to Cheung Chau, Mui Wo, Peng Chau
Pui O	NLB 7
Cheung Sha Beach	NLB 8
Tong Fuk	NLB 4
Shek Pik	NLB 5
Tai O	NLB 1, 6 Ferry to Central via Sha Lo Wan and Tung Chung (Excursion)
Sha Lo Wan	Ferry to Central via Tung Chung (Excursion), Tai O (Excursion)
Discovery Bay	Ferry to Central
Yi Long Wan	Ferry to Central, Cheung Chau
Outlying Islands (except Lantau Island)	
Cheung Chau	Ferry to Central, Peng Chau, Chi Ma Wan, Mui Wo, Yi Long Wan
Hei Ling Chau	Ferry to Peng Chau
Lamma Island	
—Sok Kwu Wan	Ferry to Central
—Yung Shue Wan	Ferry to Central
Peng Chau	Ferry to Central, Cheung Chau, Mui Wo, Chi Ma Wan, Hei Ling Chau
Ping Chau (Mirs Bay)	Ferry to Ma Liu Shui (Excursion)
Tap Mun	Ferry to Ma Liu Shui via Kau Lau Wan, Chek Keng, Tai Tan, Lai Chi Chong, Sham Chung, Shap Sze Heung



