




THE UNIVERSITY OF HONG KONG  
LIBRARIES




Hong Kong Collection

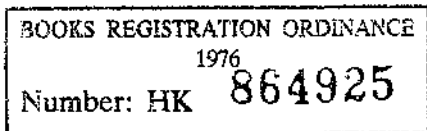
# Guide to Hong Kong's Bus, Light Bus, Rail and Ferry Services

**T** Transport Department  
1986





**GUIDE**  
**TO**  
**HONG KONG'S BUS, LIGHT BUS, RAIL**  
**AND**  
**FERRY SERVICES**



# GUIDE TO HONG KONG'S BUS, LIGHT BUS, RAIL AND FERRY SERVICES

## Foreword

### Enquiries Hotlines of Public Transport Operators

#### Public Transport Services by Operators

Hong Kong Tramways Limited Services	D3799
Peak Tramway Company Limited Services	D3803
Mass Transit Railway Corporation Services	D3804
Kowloon-Canton Railway Corporation Services	D3809
China Motor Bus Company Limited Services	D3812
Kowloon Motor Bus Company (1933) Limited Services	D3869
New Lantao Bus Company (1973) Limited Services	D3967
Public Light Bus 'Green Minibus' Services	
Hong Kong Island	D3974
Kowloon	D3995
New Territories	D4013
'Star' Ferry Company Limited Services	D4043
Hongkong & Yaumati Ferry Company Limited Services	D4044
Other Ferry Services	D4063

#### Public Transport Services by Area

Hong Kong Island	(1)
Kowloon	(5)
New Territories including Outlying Islands	(9)

## FOREWORD

This Guide is the fourth edition published by the Transport Department containing information on all scheduled public transport services in Hong Kong. The size of this Guide reflects the wide range and diversity of transport services now available in the territory.

The first part of the Guide gives the detailed 'Schedules of Services': the routes, fares, journey distances, first and last departure times and frequency range. For ferry or bus services whose frequency is over 60 minutes, the whole timetable is given.

The second part is an index with public transport information grouped on an area basis. By cross referencing the two parts, it is possible to identify the most convenient public transport service for any particular journey.

The details in this Guide indicate the position in April 1986. However, the network is constantly being expanded and modified to meet growing demand in the urban area and the development of new towns in the New Territories. As a result some of the details in the Guide will require revision and for this purpose it is hoped to re-publish the book annually. For latest information on public transport services, users of this Guide may refer to the enquiries 'hotline' page and contact the operators direct.



(P. F. LEEDS)

*Commissioner for Transport*

## ENQUIRIES HOTLINES OF PUBLIC TRANSPORT OPERATORS

<i>Services</i>	<i>Operator</i>	<i>Tel. No.</i>
Tram	Hong Kong Tramways Ltd.	5-8918765
Peak Tram	Peak Tramway Company Ltd.	5-220922
MTR	Mass Transit Railway Corporation	3-7500170:2
KCR	Kowloon-Canton Railway Corporation	0-6069606 3-646321 (Hung Hom Station Enquiries)
Bus (Hong Kong Island)	China Motor Bus Company Ltd.	5-658556
Bus (Kowloon and New Territories)	Kowloon Motor Bus Company (1933) Ltd.	5-7454466
Bus (Lantau)	New Lantau Bus Company (1973) Ltd.	5-9848364
Star Ferry	'Star' Ferry Company Ltd.	3-7318482
HYF Ferry	Kongkong & Yaumati Ferry Company Ltd.	5-423081
	* * * *	
	Transport Department Enquiries	5-200933
	Transport Complaints Unit	5-776866

G.N. (S.) 64 of 1986

TRANSPORT DEPARTMENT

## SCHEDULE OF PUBLIC TRANSPORT SERVICES

This schedule of public transport services is published for general information.

## HONG KONG TRAMWAYS LIMITED SERVICES

## Whitty Street to Shau Kei Wan

Route—12.4 km

**Whitty Street to Shau Kei Wan:** via Hill Road, Des Voeux Road West, Connaught Road West, Connaught Road Central, Cleverly Street, Des Voeux Road Central, Queensway, Hennessy Road, Johnston Road, Hennessy Road, Yee Wo Street, Causeway Road, King's Road, Shau Kei Wan Road and Shau Kei Wan Main Street East.

**Shau Kei Wan to Whitty Street:** via Shau Kei Wan Main Street East, Shau Kei Wan Road, King's Road, Causeway Road, Yee Wo Street, Hennessy Road, Johnston Road, Hennessy Road, Queensway, Des Voeux Road Central, Morrison Street, Connaught Road West and Des Voeux Road West.

## Timetable

From Whitty Street

From Shau Kei Wan

Frequency  
minutes

## Mondays to Fridays

6.00 a.m. - 11.39 p.m.  
11.45 p.m. - 12.03 a.m. (NP)

6.02 a.m. - 11.34 p.m.

2/6

## Saturdays

6.00 a.m. - 11.39 a.m.  
11.45 p.m. - 12.03 a.m. (NP)

6.02 a.m. - 11.33 p.m.

3/6

## Sundays

6.02 a.m. - 11.37 p.m.  
11.43 p.m. - 12.03 a.m. (NP)

6.02 a.m. - 11.33 p.m.

3/6

(NP): departures terminate at North Point

## Faretable

60 cents per single adult journey  
20 cents per child under 12 years  
30 cents for Student Travel Cards Holders  
Monthly tickets - \$50

## Happy Valley to Shau Kei Wan

Route—8.05 km

**Happy Valley to Shau Kei Wan:** via Wong Nai Chung Road, Morrison Hill Road, Tin Lok Lane, Hennessy Road, Yee Wo Street, Causeway Road, King's Road, Shau Kei Wan Road and Shau Kei Wan Main Street East.

**Shau Kei Wan to Happy Valley:** via Shau Kei Wan Main Street East, Shau Kei Wan Road, King's Road, Causeway Road, Yee Wo Street, Hennessy Road, Percival Street, Leighton Road and Wong Nai Chung Road.



*Timetable*

<i>From Happy Valley</i>	<i>From Shau Kei Wan</i>	<i>Frequency minutes</i>
<i>Mondays to Saturdays</i>		
6.33 a.m. – 10.25 p.m.	6.29 a.m. – 10.29 p.m.	6
<i>Sundays</i>		
6.32 a.m. – 10.26 p.m.	6.29 a.m. – 10.30 p.m.	6

*Faretable*

60 cents per single adult journey  
 20 cents per child under 12 years  
 30 cents for Student Travel Cards Holders  
 Monthly tickets – \$50

**Kennedy Town to North Point**

*Route*—10.1 km

**Kennedy Town to North Point:** via Cadogan Street, Catchick Street, Kennedy Town Praya, Des Voeux Road West, Connaught Road West, Connaught Road Central, Cleverly Street, Des Voeux Road Central, Queensway, Hennessy Road, Johnston Road, Hennessy Road, Yee Wo Street, Causeway Road, King's Road, North Point Road, Chun Yeung Street and Tong Shui Road.

**North Point to Kennedy Town:** via Tong Shui Road, King's Road, Causeway Road, Yee Wo Street, Hennessy Road, Johnston Road, Hennessy Road, Queensway, Des Voeux Road Central, Morrison Street, Connaught Road West, Des Voeux Road West, Kennedy Town Praya, Catchick Street, Davis Street, Belcher's Street and Cadogan Street.

*Timetable*

<i>From Kennedy Town</i>	<i>From North Point</i>	<i>Frequency minutes</i>
<i>Mondays to Saturdays</i>		
6.08 a.m. – 9.16 p.m.	5.58 a.m. – 10.06 p.m.	4/8
<i>Sundays</i>		
6.07 a.m. – 9.20 p.m.	6.00 a.m. – 10.04 p.m.	6/8

*Faretable*

60 cents per single adult journey  
 20 cents per child under 12 years  
 30 cents for Student Travel Cards Holders  
 Monthly tickets – \$50

**Happy Valley to Kennedy Town**

*Route*—7.85 km

**Happy Valley to Kennedy Town:** via Wong Nai Chung Road, Morrison Hill Road, Tin Lok Lane, Hennessy Road, Johnston Road, Hennessy Road, Queensway, Des Voeux Road Central, Morrison Street, Connaught Road West, Des Voeux Road West, Kennedy Town Praya, Catchick Street, Davis Street, Belcher's Street and Cadogan Street.

**Kennedy Town to Happy Valley:** via Cadogan Street, Catchick Street, Kennedy Town Praya, Des Voeux Road West, Connaught Road West, Connaught Road Central, Cleverly Street, Des Voeux Road Central, Queensway, Hennessy Road, Johnston Road, Hennessy Road, Percival Street, Leighton Road and Wong Nai Chung Road.

*Timetable*

<i>From Happy Valley</i>	<i>From Kennedy Town</i>	<i>Frequency minutes</i>
	<i>Mondays to Saturdays</i>	
6.00 a.m. – 11.28 p.m. 11.34 p.m. – 11.52 p.m. (WS)	6.14 a.m. – 12.03 a.m.	4/8
	<i>Sundays</i>	
5.59 a.m. – 11.28 p.m. (WS) departures terminate at Whitty Street	6.11 a.m. – 12.04 a.m.	3/6

*Faretable*

60 cents per single adult journey  
 20 cents per child under 12 years  
 30 cents for Student Travel Cards Holders  
 Monthly tickets – \$50

**Whitty Street to Causeway Bay**

*Route*—6 km

**Whitty Street to Causeway Bay:** via Hill Road, Des Voeux Road West, Connaught Road West, Connaught Road Central, Cleverly Street, Des Voeux Road Central, Queensway, Hennessy Road, Johnston Road, Hennessy Road and Yee Wo Street.

**Causeway Bay to Whitty Street:** via Yee Wo Street, Hennessy Road, Johnston Road, Hennessy Road, Queensway, Des Voeux Road Central, Morrison Street, Connaught Road West and Des Voeux Road West.

*Timetable*

<i>From Whitty Street</i>	<i>From Causeway Bay</i>	<i>Frequency minutes</i>
	<i>Mondays to Fridays</i>	
8.18 a.m. – 6.46 p.m.	8.58 a.m. – 6.46 p.m.	4/8
	<i>Saturdays</i>	
10.44 a.m. – 6.20 p.m.	11.27 a.m. – 6.21 p.m.	6
	<i>Sundays</i>	
10.17 a.m. – 5.08 p.m.	10.50 a.m. – 5.41 p.m.	3

*Faretable*

60 cents per single adult journey  
 20 cents per child under 12 years  
 30 cents for Student Travel Cards Holders  
 Monthly tickets – \$50

**Whitty Street to North Point**

*Route*—8 km

**Whitty Street to North Point:** via Hill Road, Des Voeux Road West, Connaught Road West, Connaught Road Central, Cleverly Street, Des Voeux Road Central, Queensway, Hennessy Road, Johnston Road, Hennessy Road, Yee Wo Street, Causeway Road, King's Road, North Point Road, Chun Yeung Street and Tong Shui Road.

**North Point to Whitty Street:** via Tong Shui Road, King's Road, Causeway Road, Yee Wo Street, Hennessy Road, Johnston Road, Hennessy Road, Queensway, Des Voeux Road Central, Morrison Street, Connaught Road West and Des Voeux Road West.

*Timetable*

<i>From Whitty Street</i>	<i>From North Point</i>	<i>Frequency minutes</i>
	<i>Mondays to Fridays</i>	
7.58 a.m. - 6.14 p.m.	7.28 a.m. - 7.03 p.m.	8/22
	<i>Saturdays</i>	
7.47 a.m. - 4.03 p.m.	7.44 a.m. - 4.02 p.m.	4
<i>From Whitty Street</i>	<i>From North Point</i>	<i>Frequency minutes</i>
	<i>Sundays</i>	
9.22 a.m. - 8.31 p.m.	11.40 a.m. - 7.54 p.m.	6

Frequency may be adjusted to meet traffic requirements

*Faretable*

60 cents per single adult journey  
 20 cents per child under 12 years  
 30 cents for Student Travel Cards Holders  
 Monthly tickets - \$50

**PEAK TRAMWAYS COMPANY LIMITED SERVICES***Route*—1.45 km**Central (Garden Road) to The Peak:** stopping at Kennedy Road, Macdonnell Road, May Road and Barker Road Stations on request.**The Peak to Central (Garden Road):** stopping at Barker Road, May Road, Macdonnell Road and Kennedy Road Stations on request.*Timetable*

<i>From Central (Garden Road)</i>	<i>From The Peak</i>	<i>Frequency minutes</i>
<i>Mondays to Saturdays</i>		
7.00 a.m. – 12.00 midnight	7.00 a.m. – 12.00 midnight	10:15
<i>Sundays and Public Holidays</i>		
7.00 a.m. – 12.00 midnight	7.00 a.m. – 12.00 midnight	15

A more frequent service may be operated to meet traffic requirements, especially on Sundays and Public Holidays

*Faretable**Single Journey Tolls:—*

Adult	\$4.00
Child under the age of 12 years	\$2.00
Student under the age of 16 years proceeding to or from school and wearing school uniform, on Mondays to Saturdays between 7.00 a.m. and 7.00 p.m.	\$2.00

*Toll for each journey  
(any distance)**Multiple Journey Tolls:—*

Adult	\$100
Student under age of 16 years	\$50

*Toll per month  
(unlimited journeys)*

## MASS TRANSIT RAILWAY CORPORATION SERVICES

\*For fares on different lines, please refer to faretable

**Island Line***Route—12.5 km*

**Chai Wan to Sheung Wan:** stopping at Heng Fa Chuen, Shau Kei Wan, Sai Wan Ho, Tai Koo, Quarry Bay, North Point, Fortress Hill, Tin Hau, Causeway Bay, Wan Chai, Admiralty, Central Stations.

**Sheung Wan to Chai Wan:** stopping at Central, Admiralty, Wan Chai, Causeway Bay, Tin Hau, Fortress Hill, North Point, Quarry Bay, Tai Koo, Sai Wan Ho, Shau Kei Wan, Heng Fa Chuen Stations.

*Timetable*

<i>From Chai Wan</i>	<i>Frequency minutes</i>	<i>From Sheung Wan</i>	<i>Frequency minutes</i>
<i>Mondays to Fridays</i>		<i>Mondays to Fridays</i>	
5.58 a.m. - 0.36 a.m.	3/10	6.09 a.m. - 0.58 a.m.	3/10
<i>Saturdays</i>		<i>Saturdays</i>	
5.58 a.m. - 0.36 a.m.	3/10	6.09 a.m. - 0.58 a.m.	3/10
<i>Sundays</i>		<i>Sundays</i>	
5.58 a.m. - 0.36 a.m.	5/10	6.09 a.m. - 1.07 a.m.	5/10

**Tsuen Wan Line***Route—15.6 km*

**Tsuen Wan to Central:** stopping at Tai Wo Hau, Kwai Hing, Kwai Fong, Lai King, Mei Foo, Lai Chi Kok, Cheung Sha Wan, Sham Shui Po, Prince Edward, Mong Kok, Yau Ma Tei, Jordan, Tsim Sha Tsui, Admiralty Stations.

**Central to Tsuen Wan:** stopping at Admiralty, Tsim Sha Tsui, Jordan, Yau Ma Tei, Mong Kok, Prince Edward, Sham Shui Po, Cheung Sha Wan, Lai Chi Kok, Mei Foo, Lai King, Kwai Fong, Kwai Hing, Tai Wo Hau Stations.

*Timetable*

<i>From Tsuen Wan</i>	<i>Frequency minutes</i>	<i>From Central</i>	<i>Frequency minutes</i>
<i>Mondays to Fridays</i>		<i>Mondays to Fridays</i>	
6.01 a.m. - 0.31 a.m.	2/10	6.06 a.m. - 0.54 a.m.	2/10
<i>Saturdays</i>		<i>Saturdays</i>	
6.00 a.m. - 0.30 a.m.	2½/10	6.06 a.m. - 0.55 a.m.	2½/10
<i>Sundays</i>		<i>Sundays</i>	
6.00 a.m. - 0.30 a.m.	5/10	6.06 a.m. - 0.55 a.m.	5/10

**Kwun Tong Line**

*Route*—10.5 km

**Kwun Tong to Yau Ma Tei:** stopping at Ngau Tau Kok, Kowloon Bay, Choi Hung, Diamond Hill, Wong Tai Sin, Lok Fu, Kowloon Tong, Shek Kip Mei, Prince Edward, Mong Kok Stations.

**Yau Ma Tei to Kwun Tong:** stopping at Mong Kok, Prince Edward, Shek Kip Mei, Kowloon Tong, Lok Fu, Wong Tai Sin, Diamond Hill, Choi Hung, Kowloon Bay, Ngau Tau Kok Stations.

*Timetable*

<i>From Kwun Tong</i>	<i>Frequency minutes</i>	<i>From Yau Ma Tei</i>	<i>Frequency minutes</i>
<i>Mondays to Fridays</i>		<i>Mondays to Fridays</i>	
6.00 a.m. - 0.30 a.m.	2/10	6.14 a.m. - 1.03 a.m.	2/10
<i>Saturdays</i>		<i>Saturdays</i>	
6.00 a.m. - 0.30 a.m.	2½/10	6.14 a.m. - 1.04 a.m.	2½/10
<i>Sundays</i>		<i>Sundays</i>	
6.00 a.m. - 0.38 a.m.	5/10	6.14 a.m. - 1.04 a.m.	5/10

## MTR ADULT SINGLE-RIDE FARES (AS FROM 23 MAY 1986)

*Island Line*

	Sheung Wan	Central	Admiralty	Wan Chai	Causeway Bay	Tin Hau	Fortress Hill	North Point	Quarry Bay	Tai Koo	Sai Wan Ho	Shau Kei Wan	Heng Fa Chuen	Chai Wan
ISLAND LINE	Sheung Wan	2.00	2.00	2.00	2.00	2.50	2.50	2.50	2.50	3.00	3.00	3.00	3.00	3.00
	Central	2.00	2.00	2.00	2.00	2.00	2.00	2.50	2.50	2.50	3.00	3.00	3.00	3.00
	Admiralty	2.00	2.00	2.00	2.00	2.00	2.50	2.50	2.50	2.50	3.00	3.00	3.00	3.00
	Wan Chai	2.00	2.00	2.00	2.00	2.00	2.00	2.50	2.50	2.50	3.00	3.00	3.00	3.00
	Causeway Bay	2.00	2.00	2.00	2.00	2.00	2.00	2.00	2.50	2.50	2.50	3.00	3.00	3.00
	Tin Hau	2.50	2.00	2.00	2.00	2.00	2.00	2.00	2.00	2.50	2.50	2.50	3.00	3.00
	Fortress Hill	2.50	2.50	2.50	2.00	2.00	2.00	2.00	2.00	2.00	2.50	2.50	2.50	2.50
	North Point	2.50	2.50	2.50	2.50	2.00	2.00	2.00	2.00	2.00	2.00	2.50	2.50	2.50
	Quarry Bay	2.50	2.50	2.50	2.50	2.50	2.00	2.00	2.00	2.00	2.00	2.00	2.50	2.50
	Tai Koo	3.00	2.50	2.50	2.50	2.50	2.50	2.00	2.00	2.00	2.00	2.00	2.00	2.50
	Sai Wan Ho	3.00	3.00	3.00	3.00	2.50	2.50	2.50	2.00	2.00	2.00	2.00	2.00	2.00
	Shau Kei Wan	3.00	3.00	3.00	3.00	3.00	2.50	2.50	2.50	2.00	2.00	2.00	2.00	2.00
	Heng Fa Chuen	3.00	3.00	3.00	3.00	3.00	3.00	2.50	2.50	2.50	2.00	2.00	2.00	2.00
	Chai Wan	3.00	3.00	3.00	3.00	3.00	3.00	2.50	2.50	2.50	2.50	2.00	2.00	2.00
TSCUEN WAN LINE	Tsim Sha Tsui	3.50	3.50	3.50	3.50	4.00	4.00	4.00	4.00	4.50	4.50	4.50	4.50	4.50
	Jordan	3.50	3.50	3.50	3.50	4.00	4.00	4.00	4.00	4.50	4.50	4.50	4.50	4.50
	Yau Ma Tei	4.00	4.00	4.00	4.00	4.00	4.00	4.00	4.00	4.50	4.50	4.50	4.50	4.50
	Mong Kok	4.00	4.00	4.00	4.00	4.00	4.00	4.00	4.50	4.50	4.50	4.50	4.50	4.50
	Prince Edward	4.00	4.00	4.00	4.00	4.00	4.00	4.00	4.50	4.50	4.50	4.50	4.50	4.50
	Sham Shui Po	4.00	4.00	4.00	4.00	4.00	4.00	4.50	4.50	4.50	4.50	4.50	5.00	5.00
	Cheung Sha Wan	4.00	4.00	4.00	4.00	4.00	4.50	4.50	4.50	4.50	4.50	5.00	5.00	5.00
	Lai Chi Kok	4.50	4.50	4.50	4.50	4.50	4.50	4.50	4.50	4.50	5.00	5.00	5.00	5.00
	Mei Foo	4.50	4.50	4.50	4.50	4.50	4.50	4.50	4.50	5.00	5.00	5.00	5.00	5.00
	Lai King	4.50	4.50	4.50	4.50	4.50	4.50	4.50	5.00	5.00	5.00	5.00	5.00	5.00
	Kwai Fong	4.50	4.50	4.50	4.50	4.50	4.50	4.50	5.00	5.00	5.00	5.00	5.00	5.00
	Kwai Hing	4.50	4.50	4.50	4.50	4.50	4.50	5.00	5.00	5.00	5.00	5.00	5.00	5.00
	Tai Wo Hau	4.50	4.50	4.50	4.50	4.50	5.00	5.00	5.00	5.00	5.00	5.00	5.00	5.00
	Tsuen Wan	4.50	4.50	4.50	4.50	4.50	5.00	5.00	5.00	5.00	5.00	5.00	5.00	5.00
KWUN TONG LINE	Shek Kip Mei	4.00	4.00	4.00	4.00	4.00	4.50	4.50	4.50	4.50	4.50	4.50	4.50	4.50
	Kowloon Tong	4.00	4.00	4.00	4.00	4.00	4.50	4.50	4.50	4.50	4.50	4.50	4.50	4.50
	Lok Fu	4.50	4.50	4.50	4.50	4.50	4.50	4.50	4.50	4.50	4.50	4.50	4.50	4.50
	Wong Tai Sin	4.50	4.50	4.50	4.50	4.50	4.50	4.50	4.50	4.50	4.50	4.50	4.50	4.50
	Diamond Hill	4.50	4.50	4.50	4.50	4.50	4.50	4.50	4.50	4.50	4.50	4.50	4.50	4.50
	Choi Hung	4.50	4.50	4.50	4.50	4.50	4.50	4.50	4.50	4.50	4.50	4.50	4.50	4.50
	Kowloon Bay	4.50	4.50	4.50	4.50	4.50	4.50	4.50	4.50	4.50	4.50	4.50	4.50	4.50
	Ngau Tau Kok	4.50	4.50	4.50	4.50	4.50	4.50	4.50	4.50	4.50	4.50	4.50	4.50	4.50
Kwun Tong	4.50	4.50	4.50	4.50	4.50	4.50	4.50	4.50	4.50	4.50	4.50	4.50	4.50	

Notes: The child/student single-ride fares correspond to the adult fares as follows:—

*Adult Fare*

\$2.00, \$2.50, \$3.00

\$3.50, \$4.00, \$4.50, \$5.00

*Child/Student Single Ride Fare*

\$1.00

\$1.50

TABLE 1 MTR ADULT SINGLE-RIDE FARES  
(Continued)*Tsuen Wan Line*

	Tsim Sha Tsui	Jordan	Yau Ma Tei	Mong Kok	Prince Edward	Sham Shui Po	Cheung Sha Wan	Lai Chi Kok	Mei Foo	Lai King	Kwai Fong	Kwai Hing	Tai Wo Hau	Tsuen Wan
ISLAND LINE	Sheung Wan	3.50	3.50	4.00	4.00	4.00	4.00	4.50	4.50	4.50	4.50	4.50	4.50	4.50
	Central	3.50	3.50	4.00	4.00	4.00	4.00	4.50	4.50	4.50	4.50	4.50	4.50	4.50
	Admiralty	3.50	3.50	4.00	4.00	4.00	4.00	4.50	4.50	4.50	4.50	4.50	4.50	4.50
	Wan Chai	3.50	3.50	4.00	4.00	4.00	4.00	4.50	4.50	4.50	4.50	4.50	4.50	4.50
	Causeway Bay	4.00	4.00	4.00	4.00	4.00	4.00	4.50	4.50	4.50	4.50	4.50	4.50	4.50
	Tin Hau	4.00	4.00	4.00	4.00	4.00	4.00	4.50	4.50	4.50	4.50	4.50	5.00	5.00
	Fortress Hill	4.00	4.00	4.00	4.00	4.00	4.50	4.50	4.50	4.50	4.50	4.50	5.00	5.00
	North Point	4.00	4.00	4.00	4.00	4.50	4.50	4.50	4.50	4.50	5.00	5.00	5.00	5.00
	Quarry Bay	4.00	4.00	4.00	4.50	4.50	4.50	4.50	4.50	5.00	5.00	5.00	5.00	5.00
	Tai Koo	4.50	4.50	4.50	4.50	4.50	4.50	4.50	5.00	5.00	5.00	5.00	5.00	5.00
	Sai Wan Ho	4.50	4.50	4.50	4.50	4.50	4.50	5.00	5.00	5.00	5.00	5.00	5.00	5.00
	Shau Kei Wan	4.50	4.50	4.50	4.50	4.50	4.50	5.00	5.00	5.00	5.00	5.00	5.00	5.00
	Heng Fa Chuen	4.50	4.50	4.50	4.50	4.50	5.00	5.00	5.00	5.00	5.00	5.00	5.00	5.00
Chai Wan	4.50	4.50	4.50	4.50	4.50	5.00	5.00	5.00	5.00	5.00	5.00	5.00	5.00	
TSUEN WAN LINE	Tsim Sha Tsui		2.00	2.00	2.50	2.50	2.50	3.00	3.00	3.50	3.50	3.50	3.50	3.50
	Jordan	2.00		2.00	2.00	2.50	2.50	2.50	3.00	3.00	3.50	3.50	3.50	3.50
	Yau Ma Tei	2.00	2.00		2.00	2.00	2.50	2.50	2.50	3.00	3.00	3.50	3.50	3.50
	Mong Kok	2.50	2.00	2.00		2.00	2.00	2.50	2.50	2.50	3.00	3.00	3.00	3.00
	Prince Edward	2.50	2.50	2.00	2.00		2.00	2.00	2.50	2.50	2.50	3.00	3.00	3.00
	Sham Shui Po	2.50	2.50	2.00	2.00	2.00		2.00	2.00	2.50	2.50	2.50	3.00	3.00
	Cheung Sha Wan	2.50	2.50	2.50	2.00	2.00	2.00		2.00	2.00	2.50	2.50	2.50	3.00
	Lai Chi Kok	3.00	2.50	2.50	2.50	2.00	2.00	2.00		2.00	2.00	2.50	2.50	2.50
	Mei Foo	3.00	3.00	2.50	2.50	2.50	2.00	2.00	2.00		2.00	2.00	2.50	2.50
	Lai King	3.50	3.00	3.00	2.50	2.50	2.50	2.00	2.00	2.00		2.00	2.00	2.50
	Kwai Fong	3.50	3.50	3.00	3.00	2.50	2.50	2.50	2.00	2.00	2.00		2.00	2.00
	Kwai Hing	3.50	3.50	3.50	3.00	3.00	2.50	2.50	2.50	2.00	2.00	2.00		2.00
	Tai Wo Hau	3.50	3.50	3.50	3.00	3.00	3.00	2.50	2.50	2.50	2.00	2.00	2.00	
Tsuen Wan	3.50	3.50	3.50	3.00	3.00	3.00	3.00	2.50	2.50	2.50	2.00	2.00	2.00	
KWUN TONG LINE	Shek Kip Mei	2.50	2.50	2.00	2.00	2.00	2.00	2.00	2.50	2.50	2.50	3.00	3.00	3.00
	Kowloon Tong	2.50	2.50	2.50	2.00	2.00	2.00	2.00	2.50	2.50	2.50	3.00	3.00	3.00
	Lok Fu	3.00	2.50	2.50	2.50	2.00	2.00	2.50	2.50	2.50	3.00	3.00	3.00	3.50
	Wong Tai Sin	3.00	3.00	2.50	2.50	2.50	2.50	2.50	2.50	3.00	3.00	3.00	3.50	3.50
	Diamond Hill	3.00	3.00	3.00	2.50	2.50	2.50	2.50	3.00	3.00	3.00	3.50	3.50	3.50
	Choi Hung	3.00	3.00	3.00	3.00	2.50	2.50	3.00	3.00	3.00	3.50	3.50	3.50	3.50
	Kowloon Bay	3.00	3.00	3.00	3.00	3.00	3.00	3.00	3.00	3.50	3.50	3.50	3.50	3.50
	Ngau Tau Kok	3.00	3.00	3.00	3.00	3.00	3.00	3.00	3.00	3.50	3.50	3.50	3.50	3.50
	Kwun Tong	3.00	3.00	3.00	3.00	3.00	3.00	3.00	3.00	3.50	3.50	3.50	3.50	3.50

Notes: The child/student single-ride fares correspond to the adult fares as follows:—

<i>Adult Fare</i>	<i>Child/Student Single Ride Fare</i>
\$2.00, \$2.50, \$3.00	\$1.00
\$3.50, \$4.00, \$4.50, \$5.00	\$1.50



TABLE 1 MTR ADULT SINGLE-RIDE FARES  
(Continued)

## Kwun Tong Line

		Shek Kip Mei	Kowloon Tong	Lok Fu	Wong Tai Sin	Diamond Hill	Choi Hung	Kowloon Bay	Ngau Tau Kok	Kwun Tong
I S L A N D I L E	Sheung Wan	4.00	4.00	4.50	4.50	4.50	4.50	4.50	4.50	4.50
	Central	4.00	4.00	4.50	4.50	4.50	4.50	4.50	4.50	4.50
	Admiralty	4.00	4.00	4.50	4.50	4.50	4.50	4.50	4.50	4.50
	Wan Chai	4.00	4.00	4.50	4.50	4.50	4.50	4.50	4.50	4.50
	Causeway Bay	4.00	4.00	4.50	4.50	4.50	4.50	4.50	4.50	4.50
	Tin Hau	4.00	4.50	4.50	4.50	4.50	4.50	4.50	4.50	4.50
	Fortress Hill	4.50	4.50	4.50	4.50	4.50	4.50	4.50	4.50	4.50
	North Point	4.50	4.50	4.50	4.50	4.50	4.50	4.50	4.50	4.50
	Quarry Bay	4.50	4.50	4.50	4.50	4.50	4.50	4.50	4.50	4.50
	Tai Koo	4.50	4.50	4.50	4.50	4.50	4.50	4.50	4.50	4.50
	Sai Wan Ho	4.50	4.50	4.50	4.50	4.50	4.50	4.50	4.50	4.50
	Shau Kei Wan	4.50	4.50	4.50	4.50	4.50	4.50	4.50	4.50	4.50
	Heng Fa Chuen	4.50	4.50	4.50	4.50	4.50	4.50	4.50	4.50	4.50
Chai Wan	4.50	4.50	4.50	4.50	4.50	4.50	4.50	4.50	4.50	
T S I M S H A Z H E N T S H A W A N	Tsim Sha Tsui	2.50	2.50	3.00	3.00	3.00	3.00	3.00	3.00	3.00
	Jordan	2.50	2.50	2.50	3.00	3.00	3.00	3.00	3.00	3.00
	Yau Ma Tei	2.00	2.50	2.50	2.50	3.00	3.00	3.00	3.00	3.00
	Mong Kok	2.00	2.00	2.50	2.50	2.50	3.00	3.00	3.00	3.00
	Prince Edward	2.00	2.00	2.00	2.50	2.50	2.50	3.00	3.00	3.00
	Sham Shui Po	2.00	2.00	2.00	2.50	2.50	2.50	3.00	3.00	3.00
	Cheung Sha Wan	2.00	2.00	2.50	2.50	2.50	3.00	3.00	3.00	3.00
	Lai Chi Kok	2.00	2.50	2.50	2.50	3.00	3.00	3.00	3.00	3.00
	Mei Foo	2.50	2.50	2.50	3.00	3.00	3.00	3.50	3.50	3.50
	Lai King	2.50	2.50	3.00	3.00	3.00	3.50	3.50	3.50	3.50
	Kwai Fong	2.50	3.00	3.00	3.00	3.50	3.50	3.50	3.50	3.50
	Kwai Hing	3.00	3.00	3.00	3.50	3.50	3.50	3.50	3.50	3.50
	Tai Wo Hau	3.00	3.00	3.50	3.50	3.50	3.50	3.50	3.50	3.50
Tsuen Wan	3.00	3.00	3.50	3.50	3.50	3.50	3.50	3.50	3.50	
K O W L O O N T O N G	Shek Kip Mei		2.00	2.00	2.00	2.50	2.50	2.50	3.00	3.00
	Kowloon Tong	2.00		2.00	2.00	2.00	2.50	2.50	2.50	2.50
	Lok Fu	2.00	2.00		2.00	2.00	2.00	2.50	2.50	2.50
	Wong Tai Sin	2.00	2.00	2.00		2.00	2.00	2.00	2.50	2.50
	Diamond Hill	2.50	2.00	2.00	2.00		2.00	2.00	2.00	2.50
	Choi Hung	2.50	2.50	2.00	2.00	2.00		2.00	2.00	2.00
	Kowloon Bay	2.50	2.50	2.50	2.00	2.00	2.00		2.00	2.00
	Ngau Tau Kok	3.00	2.50	2.50	2.50	2.00	2.00	2.00		2.00
	Kwun Tong	3.00	2.50	2.50	2.50	2.50	2.00	2.00	2.00	

Notes: The child/student single-ride fares correspond to the adult fares as follows:—

Adult Fare	Child/Student Single Ride Fare
\$2.00, \$2.50, \$3.00	\$1.00
\$3.50, \$4.00, \$4.50, \$5.00	\$1.50

**KOWLOON-CANTON RAILWAY CORPORATION**

\*For fares on different lines, please refer to faretable

**Racecourse Line***Route*—12.8 km**Hung Hom to Racecourse:** stopping at Mong Kok, Kowloon Tong, Tai Wai and Sha Tin Stations.**Racecourse to Hung Hom:** stopping at Sha Tin, Tai Wai, Kowloon Tong and Mong Kok Stations.*Timetable*

<i>From Hung Hom</i>	<i>Frequency minutes</i>	<i>From Racecourse</i>	<i>Frequency minutes</i>
7.12 a.m. - 8.47 a.m.	16/24	7.44 a.m. - 9.02 a.m. 8.08 p.m. - 9.28 p.m.	18/23 20/36

*Notes*

- (i) Additional trips are operated from Sha Tin Station to Racecourse Station between 9.32 a.m. and 7.56 p.m. at 20/45 minute frequency, and from Racecourse Station to Sha Tin Station between 9.26 a.m. and 7.49 p.m. at 14/39 minute frequency.
- (ii) Additional trips will be operated on racedays.

**Tai Po Line***Route*—22 km**Hung Hom to Tai Po:** stopping at Mong Kok, Kowloon Tong, Tai Wai, Sha Tin, Fo Tan and University Stations.**Tai Po to Hung Hom:** stopping at University, Fo Tan, Sha Tin, Tai Wai, Kowloon Tong and Mong Kok Stations.*Timetable*

<i>From Hung Hom</i>	<i>Frequency minutes</i>	<i>From Tai Po</i>	<i>Frequency minutes</i>
6.26 a.m. - 11.12 p.m.	14/39	6.29 a.m. - 11.42 p.m.	10/45

*Notes*

- (i) The 5.41 p.m., 6.41 p.m., 8.39 p.m., 9.38 p.m. and 11.42 p.m. departures from Tai Po Station will observe the Racecourse Station instead of Fo Tan Station.
- (ii) Certain trips will be operated via the Racecourse Station instead of Fo Tan Station on racedays.

**Sheung Shui Line***Route*—31 km**Hung Hom to Sheung Shui:** stopping at Mong Kok, Kowloon Tong, Tai Wai, Sha Tin, Fo Tan, University, Tai Po and Fanling Stations.**Sheung Shui to Hung Hom:** stopping at Fanling, Tai Po, University, Fo Tan, Sha Tin, Tai Wai, Kowloon Tong and Mong Kok Stations.*Timetable*

<i>From Hung Hom</i>	<i>Frequency minutes</i>	<i>From Sheung Shui</i>	<i>Frequency minutes</i>
5.52 a.m. - 11.52 p.m.	5/59	5.48 a.m. - 11.18 a.m.	2/24

*Notes*

- (i) There will be some adjustment to services on Saturdays, Sundays and Public Holidays.  
 (ii) The 10.34 p.m. departure from Sheung Shui will observe the Racecourse Station instead of Fo Tan Station.  
 (iii) Certain trips will be operated via the Racecourse Station instead of Fo Tan Station on racedays.

**Lo Wu Line**

*Route*—34 km

**Hung Hom to Lo Wu:** stopping at Mong Kok, Kowloon Tong, Tai Wai, Sha Tin, Fo Tan, University, Tai Po, Fanling and Sheung Shui Stations.

**Lo Wu to Hung Hom:** stopping at Sheung Shui, Fanling, Tai Po, University, Fo Tan, Sha Tin, Tai Wai, Kowloon Tong and Mong Kok Stations.

*Timetable*

<i>From Hung Hom</i>	<i>Frequency minutes</i>	<i>From Lo Wu</i>	<i>Frequency minutes</i>
6.39 a.m. – 11.21 p.m.	10/45	6.00 a.m. – 11.15 p.m.	5/40

*Notes*

- (i) Additional express services will be operated between Hung Hom and Lo Wu.  
 (ii) There will be some adjustment to services on Saturdays, Sundays and Public Holidays.  
 (iii) Certain trips will be operated via the Racecourse Station instead of Fo Tan Station on racedays.

**Ordinary Class Adult\* Single Journey Ticket Faretable (\$) (as from 1 April 1986)**

	<i>Kowloon</i>	<i>Mong Kok</i>	<i>Kowloon Tong</i>	<i>Tai Wai</i>	<i>Sha Tin</i>	<i>Race-<sup>†</sup> course</i>	<i>Fo Tan</i>	<i>Univer- sity</i>	<i>Tai Po</i>	<i>Fanling</i>	<i>Sheung Shui</i>	<i>Lo Wu<sup>‡</sup></i>
Kowloon	—	1.50	1.50	2.50	2.50	3.00	3.00	3.50	4.00	5.00	5.00	14.50
Mong Kok	1.50	—	1.50	2.50	2.50	3.00	3.00	3.50	4.00	5.00	5.00	14.50
Kowloon Tong	1.50	1.50	—	2.50	2.50	3.00	3.00	3.50	4.00	5.00	5.00	14.50
Tai Wai	2.50	2.50	2.50	—	1.50	1.50	1.50	1.50	2.50	3.00	3.00	12.00
Sha Tin	2.50	2.50	2.50	1.50	—	1.50	1.50	1.50	2.50	3.00	3.00	12.00
Racecourse	3.00	3.00	3.00	1.50	1.50	—	1.50	1.50	2.00	3.00	3.00	11.00
Fo Tan	3.00	3.00	3.00	1.50	1.50	1.50	—	1.50	2.00	3.00	3.00	11.00
University	3.50	3.50	3.50	1.50	1.50	1.50	1.50	—	1.50	2.50	2.50	10.50
Tai Po	4.00	4.00	4.00	2.50	2.50	2.00	2.00	1.50	—	1.50	1.50	10.00
Fanling	5.00	5.00	5.00	3.00	3.00	3.00	3.00	2.50	1.50	—	1.50	9.00
Sheung Shui	5.00	5.00	5.00	3.00	3.00	3.00	3.00	2.50	1.50	1.50	—	9.00
Lo Wu	14.50	14.50	14.50	12.00	12.00	11.00	11.00	10.50	10.00	9.00	9.00	—

*Note*

\* Students and children under 12 are charged half the adult fare (rounded up to the nearest 10 cents).

† Common Stowed Value Ticket is not valid for travel to/from Lo Wu Station.

‡ On racedays, a higher fare is charged for travel to/from the Racecourse Station.

**Raceday Round-trip Ticket Faretable (\$)**

	<i>Kowloon</i>	<i>Mong Kok</i>	<i>Kowloon Tong</i>	<i>Tai Wai</i>	<i>Sha Tin</i>	<i>Fo Tan</i>	<i>Univer- sity</i>	<i>Tai Po</i>	<i>Fanling</i>	<i>Sheung Shui</i>	<i>Lo Wu</i>
Racecourse	9.00	9.00	9.00	4.60	4.60	4.60	4.60	6.00	9.00	9.00	21.60

**Through train between Kowloon and Guangzhou**

*Route*—182 km

*Hung Hom to Guangzhou: non-stop*

*Guangzhou to Hung Hom: non-stop*

*Timetable*

*From Hung Hom*

8.15 a.m.

10.37 a.m.

12.55 p.m.

2.35 p.m.

*From Guangzhou*

8.40 a.m.

10.15 a.m.

5.10 p.m.

6.39 p.m.

*Faretable*

HK\$125.00 per passenger per single trip

## CHINA MOTOR BUS COMPANY LIMITED SERVICES

## Suburban Route No. 1

*Route*—6 km

**Central (Macau Ferry) to Happy Valley:** via Macau Ferry Pier access road, Connaught Road Central, Harcourt Road, Cotton Tree Drive slip road, Queensway, Hennessy Road, Fleming Road, Wan Chai Road, Morrison Hill Road, Leighton Road, Wong Nai Chung Road, Sing Woo Road, Blue Pool Road, Green Lane and Broom Road.

**Happy Valley to Central (Macau Ferry):** via Blue Pool Road, Sing Woo Road, King Kwong Street, Shan Kwong Road, Wong Nai Chung Road, Morrison Hill Road, Wan Chai Road, Fleming Road, Hennessy Road, Fenwick Street, Gloucester Road, Harcourt Road, flyover, Connaught Road Central and Macau Ferry Pier access road.

*Timetable*

<i>From Central (Macau Ferry)</i>	<i>From Happy Valley</i>	<i>Frequency minutes</i>
<i>Mondays to Saturdays</i>		
6.40 a.m. - 11.27 p.m.	7.00 a.m. - 11.07 p.m.	8/15
<i>Sundays and Public Holidays</i>		
6.44 a.m. - 11.24 p.m.	6.59 a.m. - 11.09 p.m.	10/15

*Faretable*

<i>Outward</i>		<i>Inward</i>	
Central (Macau Ferry)		Happy Valley (Broom Road)	
\$1.50	Wong Nai Chung Road	\$1.50	King Kwong Street
\$1.50	\$1.00 Happy Valley (Broom Road)	\$1.50	\$1.00 Central (Macau Ferry)

## Suburban Recreation Route No. 1M

*Route*—3.6 km

**Admiralty MTR Station (West) to Happy Valley:** via Drake Street, Cotton Tree Drive slip road, Queensway, Arsenal Street, flyover, Gloucester Road, Canal Road flyover, Canal Road East, Leighton Road and Wong Nai Chung Road.

**Happy Valley to Admiralty MTR Station (West):** via Morrison Hill Road, Canal Road flyover, Gloucester Road, Harcourt Road, Rodney Street and Drake Street.

*Timetable*

*Operated on the occasion of Race Days at Happy Valley only*

<i>From Admiralty MTR Station (West)</i>	<i>Minimum Frequency minutes</i>
Service will commence two hours before the first race until approximately 10 minutes before the first race.	15
<i>From Happy Valley</i>	
Bus will stand-by at the Race Course from the fourth race until approximately one hour after the last race and depart from the Race Course when fully loaded	15
Service may be cancelled at short notice Frequency may be adjusted to suit traffic requirements	

*Faretable*

\$2.20 per single journey  
 No half fare for children  
 Student travel cards and bus coupons are not valid

**Urban Route No. 2**

*Route*—11.1 km

**Central (Macau Ferry) to Shau Kei Wan:** via Macau Ferry Pier access road, Connaught Road Central, Harcourt Road, Cotton Tree Drive slip road, Queensway, Hennessy Road, Yee Wo Street, Causeway Road, King's Road, Shau Kei Wan Road, Aldrich Street and Nam On Street.

**Shau Kei Wan to Central (Macau Ferry):** via unnamed road, Nam On Lane, Shau Kei Wan Road, King's Road, Tung Lo Wan Road, Moreton Terrace, Causeway Road, Irving Street, Pennington Street, Yee Wo Street, Hennessy Road, Queensway, Des Voeux Road Central, Queen Victoria Street, Connaught Road Central and Macau Ferry Pier access road.

*Timetable*

<i>From Central (Macau Ferry)</i>	<i>From Shau Kei Wan</i>	<i>Frequency</i> minutes
	<i>Daily</i>	
6.50 a.m. – 1.10 a.m.	6.00 a.m. – 12.24 a.m.	4/10

*Faretable*

\$1.00 cents per single journey

**Suburban Route No. 3**

*Route*—6.2 km

**Central (Macau Ferry) to Pokfield Road:** via Macau Ferry Pier access roads, Connaught Road Central, Harcourt Road, Cotton Tree Drive, Kennedy Road, Upper Albert Road, Caine Road, Bonham Road and Pok Fu Lam Road.

**Pokfield Road to Central (Macau Ferry):** via Pok Fu Lam Road, flyover, Bonham Road, Park Road, Robinson Road, Garden Road, Des Voeux Road Central, Queen Victoria Street, Connaught Road Central and Macau Ferry Pier access road.

*Timetable*

<i>From Central (Macau Ferry)</i>	<i>From Pokfield Road</i>	<i>Frequency</i> minutes
	<i>Mondays to Saturdays</i>	
6.30 a.m. – 11.42 a.m.	7.00 a.m. – 11.16 a.m.	6/12
(Four trips at 6.40 a.m., 7.30 a.m., 8.00 a.m. and 8.30 a.m. will operate from Queen Mary Hospital daily from Mondays to Fridays.)		

*Sundays and Public Holidays*

6.30 a.m. – 11.30 p.m.	7.00 a.m. – 11.05 p.m.	10/20
------------------------	------------------------	-------

*Faretable*

\$1.50 per single journey

**Suburban Route No. 3A***Route*—5.6 km**Central (Bus Station) to Felix Villas:** via Connaught Road Central, Pottinger Street, Queen's Road Central, Queen's Road West, Pok Fu Lam Road and Mount Davis Road.**Felix Villas to Central (Bus Station):** via Mount Davis Road, Pok Fu Lam Road, Queen's Road West, Western Street, Des Voeux Road West, Connaught Road West and Connaught Road Central.*Timetable*

<i>From Central (Bus Station)</i>	<i>From Felix Villas</i>	<i>Frequency minutes</i>
	<i>Mondays to Saturdays only (Public Holidays excepted)</i>	
7.45 a.m. - 6.45 p.m.	7.45 a.m. - 7.15 p.m.	30/60

*Faretable*

\$1.50 per single journey

**Suburban Route No. 4***Route*—8.4 km**Central (Bus Station) to Wah Fu (South):** via Harbour View Street, Connaught Place, Connaught Road Central, Pottinger Street, Queen's Road Central, Queen's Road West, Pok Fu Lam Road, Shek Pai Wan Road, Wah Fu Road, Waterfall Bay Road and Wah Fu Road.**Wah Fu (South) to Central (Bus Station):** via Wah Fu Road, Shek Pai Wan Road, Pok Fu Lam Road, Queen's Road West, Western Street, Des Voeux Road West, Connaught Road West and Connaught Road Central.*Timetable*

<i>From Central (Bus Station)</i>	<i>From Wah Fu (South)</i>	<i>Frequency minutes</i>
	<i>Mondays to Saturdays*</i>	
5.55 a.m. - 12.30 a.m.	5.30 a.m. - 11.45 p.m.	3/10
	<i>Sundays and Public Holidays</i>	
5.55 a.m. - 12.30 a.m.	5.30 a.m. - 11.45 p.m.	4/10

\*Journeys from Central between 5.55 a.m. and 9.00 a.m. do not operate via Waterfall Bay Road

*Faretable*

<i>Outward</i>			<i>Inward</i>			
Central (Bus Station)			Wah Fu (South)			
\$2.00	Queen Mary Hospital		\$2.00	Queen Mary Hospital		
\$2.00	\$1.50	Wah Fu (South)	\$2.00	\$1.50	1.00	Central (Bus Station)

**Urban Route No. 5***Route*—7.2 km**Causeway Bay (Whitfield Road) to Sai Ying Poon:** via Whitfield Road, Hing Fat Street, Gordon Road, Electric Road, Yacht Street, Ngan Mok Street, Lau Li Street, King's Road, Tung Lo Wan Road, Moreton Terrace, Causeway Road, Leighton Road, Wong Nai Chung Road, Queen's Road

East, Queensway, Des Voeux Road Central, Queen Victoria Street, Queen's Road Central, Queen's Road West and Centre Street.

**Sai Ying Poon to Causeway Bay (Whitfield Road):** via Centre Street, Des Voeux Road West, Connaught Road West, Connaught Road Central, Cleverly Street, Des Voeux Road Central, Chater Road, Murray Road, Queensway, Queen's Road East, Morrison Hill Road, Leighton Road, Pennington Street, Yee Wo Street, Causeway Road, Hing Fat Street, Gordon Road, Electric Road and Whitfield Road.

*Timetable*

<i>From Causeway Bay (Whitfield Road)</i>	<i>From Sai Ying Poon</i>	<i>Frequency minutes</i>
<i>Mondays to Saturdays only</i> (No service on Sundays and Public Holidays)		
6.00 a.m. – 7.00 p.m.	6.40 a.m. – 6.04 p.m.	5/8

*Faretable*

\$1.00 per single journey

**Urban Route No. 5A**

*Route*—8.3 km

**Happy Valley to Kennedy Town:** via Sing Woo Road, King Kwong Street, Shan Kwong Road, Wong Nai Chung Road, Queen's Road East, Queensway, Des Voeux Road Central, Queen Victoria Street, Connaught Road Central, Connaught Road West, Des Voeux Road West, Queen's Road West, Belcher's Street and Victoria Road.

**Kennedy Town to Happy Valley:** via Victoria Road, Belcher's Street, Queen's Road West, Hill Road, Des Voeux Road West, Connaught Road West, Connaught Road Central, Cleverly Street, Des Voeux Road Central, Chater Road, Murray Road, Queensway, Queen's Road East, Morrison Hill Road, Leighton Road and Wong Nai Chung Road.

*Timetable*

<i>From Happy Valley</i>	<i>From Kennedy Town</i>	<i>Frequency minutes</i>
<i>Mondays to Saturdays only</i> (No service on Sundays and Public Holidays)		
6.15 a.m. – 6.55 p.m.	7.00 a.m. – 7.00 p.m.	10/20

*Faretable*

\$1.00 per single journey

**Urban Route No. 5B**

*Route*—9.8 km

**Causeway Bay to Felix Villas:** via Paterson Street, Gloucester Road, Percival Street, Leighton Road, Morrison Hill Road, Tin Lok Lane, Hennessy Road, Queensway, Des Voeux Road Central, Queen Victoria Street, Connaught Road Central, Connaught Road West, Des Voeux Road West, Queen's Road West, Belcher's Street and Victoria Road.

**Felix Villas to Causeway Bay:** via Victoria Road, Belcher's Street, Queen's Road West, Hill Road, Des Voeux Road West, Connaught Road West, Connaught Road Central, Cleverly Street, Des Voeux Road Central, Chater Road, Murray Road, Queensway, Hennessy Road, Yee Wo Street and Paterson Street.



*Timetable*

<i>From Causeway Bay</i>	<i>From Felix Villas</i>	<i>Frequency minutes</i>
	<i>Daily</i>	
6.10 a.m. – 11.40 p.m.	6.55 a.m. – 12.20 a.m.	10/20

*Faretable*

\$1.00 per single journey

**Urban Route No. 5C**

*Route*—6.5 km

**Kennedy Town to Wan Chai Ferry:** via Victoria Road, Belcher's Street, Queen's Road West, Hill Road, Des Voeux Road West, Connaught Road West, Connaught Road Central, Gilman Street, Des Voeux Road Central, Chater Road, Murray Road, Queensway, Arsenal Street, flyover, Gloucester Road, Fleming Road and Wan Chai Ferry Road.

**Wan Chai Ferry to Kennedy Town:** via Wan Chai Ferry Road, flyover, Fleming Road, Hennessy Road, Queensway, Des Voeux Road Central, Queen Victoria Street, Connaught Road Central, Connaught Road West, Des Voeux Road West, Queen's Road West, Belcher's Street and Victoria Road.

*Timetable*

<i>From Kennedy Town</i>	<i>From Wan Chai Ferry</i>	<i>Frequency minutes</i>
	<i>Mondays to Fridays</i>	
7.00 a.m. – 6.30 p.m.	7.40 a.m. – 6.30 p.m.	10/15
	<i>Saturdays only</i> (No service on Sundays and Public Holidays)	
7.00 a.m. – 1.25 p.m.	7.40 a.m. – 2.05 p.m.	10/15

*Faretable*

\$1.00 per single journey

**Suburban Route No. 6**

*Route*—15.4 km

**Central (Bus Station) to Stanley Prison:** via Connaught Road Central, Harcourt Road, Cotton Tree Drive slip road, Queensway, Queen's Road East, Stubbs Road, Wong Nai Chung Gap Road, Repulse Bay Road, Stanley Gap Road, Stanley Village Road and Tung Tau Wan Road.

**Stanley Prison to Central (Bus Station):** via Tung Tau Wan Road, Stanley Village Road, Stanley Gap Road, Repulse Bay Road, Wong Nai Chung Gap Road, Stubbs Road, Queen's Road East, Queensway, Des Voeux Road Central, Queen Victoria Street and Harbour View Street.

*and Route*—17.4 km

**Stanley Fort to Central (Bus Station):** via Wong Ma Kok Road, Stanley Village Road, Stanley Gap Road, Repulse Bay Road, Wong Nai Chung Gap Road, Stubbs Road, Queen's Road East, Queensway, Des Voeux Road Central, Queen Victoria Street and Harbour View Street.

**Central (Bus Station) to Stanley Fort:** via Connaught Road Central, Harcourt Road, Cotton Tree Drive slip road, Queensway, Queen's Road East, Stubbs Road, Wong Nai Chung Gap Road, Repulse Bay Road, Stanley Gap Road, Stanley Village Road and Wong Ma Kok Road.

*Timetable**From Central (Bus Station)**From Stanley Prison**Frequency  
minutes**Mondays to Saturdays*

6.00 a.m. - 11.45 p.m.

6.00 a.m. - 12.20 a.m.

12/20

*Sundays and Public Holidays*

6.00 a.m. - 11.45 p.m.

6.45 a.m. - 12.20 a.m.

10/20

Special service between Stanley Fort and Central (Bus Station):—

Fridays only 10.30 a.m. from Stanley Fort

2.50 p.m. from Central (Bus Station)

*Faretable**Outward**Inward*

Central (Bus Station)

Stanley Prison; Stanley Fort

\$3.00 Repulse Bay

\$3.00 Repulse Bay

\$3.00 \$1.50 Stanley Prison; Stanley Fort

\$3.00 \$2.00 Queen's Road East

\$3.00 \$2.00 \$1.00 Central (Bus Station)

\$1.00 for journeys between Stanley Fort and Stanley Village

Student travel cards are not valid on Sundays and Public Holidays

**Suburban Route No. 7***Route—10.5 km*

**Central (Bus Station) to Shek Pai Wan:** via Harbour View Street, Connaught Place, Connaught Road Central, Pottinger Street, Queen's Road Central, Queen's Road West, Pok Fu Lam Road, (Claymore Avenue, Chi Fu Road, Pok Fu Lam Road)\*, Shek Pai Wan Road, Aberdeen Praya Road, Aberdeen Main Road, Aberdeen Reservoir Road and Yue Kwong Road.

**Shek Pai Wan to Central (Bus Station):** via Yue Kwong Road, Aberdeen Reservoir Road, Lok Yeung Street, Tung Sing Road, Aberdeen Main Road, flyover, unnamed road, Aberdeen Praya Road, Shek Pai Wan Road, Pok Fu Lam Road, Queen's Road West, Western Street, Des Voeux Road West, Connaught Road West and Connaught Road Central.

\*Journeys from Central to Shek Pai Wan will be diverted via Chi Fu Fa Yuen on Sundays and Public Holidays.

*Timetable**From Central (Bus Station)**From Shek Pai Wan**Frequency  
minutes**Daily*

5.45 a.m. - 1.00 a.m.

\* 5.15 a.m. - 5.55 a.m.

10

6.00 a.m. - 12.20 a.m.

6/10

\*via Wah Fu Estate

*Faretable**Outward**Inward*

Central (Bus Station)

Shek Pai Wan

\$2.00 Queen Mary Hospital

\$2.00 Queen Mary Hospital

\$2.00 \$1.50 Tin Wan

\$2.00 \$1.50 Queen's Road West

\$2.00 \$1.50 \$1.00 Shek Pai Wan

\$2.00 \$1.50 \$1.00 Central (Bus Station)

**Urban Route No. 8***Route*—11.4 km

**Chai Wan (East) to Wan Chai Ferry:** via Sheung On Street, Chai Wan Road, Island Eastern Corridor Slip Road, Ning Foo Street, Lee Chung Street, Hong Man Street, Chai Wan Road, Shau Kei Wan Road, King's Road, Causeway Road, Irving Street, Pennington Street, Yee Wo Street, Hennessy Road, Fleming Road, flyover and Wan Chai Ferry Road.

**Wan Chai Ferry to Chai Wan (East):** via Wan Chai Ferry Road, flyover, Fleming Road, Hennessy Road, Yee Wo Street, Causeway Road, King's Road, Shau Kei Wan Road, Chai Wan Road, Hong Man Street, Cheung Lee Street, Kut Shing Street, Chai Wan Road and Sheung On Street.

*Timetable*

<i>From Chai Wan (East)</i>	<i>From Wan Chai Ferry</i>	<i>Frequency minutes</i>
	<i>Daily</i>	
5.30 a.m. – 12.00 midnight	6.15 a.m. – 12.45 a.m.	5/10

*Faretable*

<i>Outward</i>		<i>Inward</i>	
Chai Wan (East)		Wan Chai Ferry	
\$1.20	Shau Kei Wan (Aldrich Street)	\$1.20	North Point (Shu Kuk Street)
\$1.20	\$1.00 Wan Chai Ferry	\$1.20	\$1.00 Chai Wan (East)

**Suburban Route No. 9***Route*—11.6 km

**Shau Kei Wan to Shek O:** via unnamed road, Nam On Lane, Shau Kei Wan Road, Chai Wan Road, Tai Tam Road and Shek O Road (terminating at the Public Car Park on Sundays and Public Holidays only—May to September).

**Shek O to Shau Kei Wan:** via Shek O Road, Tai Tam Road, Chai Wan Road, Shau Kei Wan Road, Aldrich Street and Nam On Street.

**and Big Wave Bay to Shek O:** via Big Wave Bay Road.

**Shek O to Big Wave Bay:** via Big Wave Bay Road.

*Timetable*

<i>From Shau Kei Wan</i>	<i>From Shek O</i>	<i>Frequency minutes</i>
	<i>Mondays to Saturdays</i>	
6.00 a.m. – 11.00 p.m.	6.30 a.m. – 11.30 p.m.	15/36
	<i>Sundays and Public Holidays</i> (terminating at the Public Car Park – May to September only)	
6.00 a.m. – 11.30 p.m.	6.30 a.m. – 12.00 midnight	30/60

Special service to and from Big Wave Bay via Big Wave Bay Road throughout the year:—  
*via Big Wave Bay to and from Shek O*

Daily 8.00 a.m. from Shau Kei Wan and 3.48 p.m. from Shek O

Additional journeys may be operated on Sundays and Public Holidays to meet traffic requirements (weather permitting)

*Faretable*

	<i>Outward</i>		<i>Inward</i>
Shau Kei Wan		Shek O	
\$2.00	Big Wave Bay	\$1.00	Big Wave Bay
\$2.00	\$1.00 Shek O	\$2.00	Tai Tam Road/Chai Wan Road
		\$2.00	\$2.00 \$1.00 Shau Kei Wan

Student travel cards are not valid on Sundays and Public Holidays

**Urban Route No. 10**

*Route*—11.1 km

**North Point Ferry to Kennedy Town:** via Kam Hong Street, King's Road, Causeway Road, Leighton Road, Morrison Hill Road, Queen's Road East, Queensway, Des Voeux Road Central, Queen Victoria Street, Queen's Road Central, Queen's Road West, Belcher's Street and Victoria Road.

**Kennedy Town to North Point Ferry:** via Victoria Road, Belcher's Street, Queen's Road West, Hill Road, Des Voeux Road West, Connaught Road West, Connaught Road Central, Cleverly Street, Des Voeux Road Central, Chater Road, Murray Road, Queensway, Queen's Road East, Morrison Hill Road, Leighton Road, Pennington Street, Yee Wo Street, Causeway Road, King's Road, Shu Kuk Street and Harbour Parade.

*Timetable*

<i>From North Point Ferry</i>	<i>From Kennedy Town</i>	<i>Frequency minutes</i>
<i>Mondays to Saturdays</i>		
5.30 a.m. – 12.00 midnight	6.25 a.m. – 1.00 a.m.	5/8
<i>Sundays and Public Holidays</i>		
5.30 a.m. – 12.00 midnight	6.25 a.m. – 1.00 a.m.	5/8

Additional journeys (Mondays to Saturdays only) from Sai Ying Poon to North Point:—  
6.10 p.m. and every 6 minutes until 7.40 p.m.

*Faretable*

\$1.00 per single journey

**Urban Express Route No. 10A**

*Route*—6.1 km

**North Point Ferry to Central (Wing Wo Street):** via Kam Hong Street, King's Road, Tsing Fung Street flyover, Victoria Park Road, Gloucester Road, Harcourt Road, flyover, Connaught Road Central and Wing Wo Street.

**Central (Wing Wo Street) to North Point Ferry:** via Wing Wo Street, Des Voeux Road Central, Chater Road, Murray Road, Queensway, Arsenal Street, flyover, Gloucester Road, Victoria Park Road, Wing Hing Street, King's Road, Shu Kuk Street and Harbour Parade.

*Timetable*

<i>From North Point</i>	<i>From Central</i>	<i>Frequency minutes</i>
<i>Mondays to Fridays</i>		
6.50 a.m. – 7.30 p.m.	7.20 a.m. – 8.00 p.m.	6/10

<i>From North Point</i>	<i>From Central</i>	<i>Frequency</i>
	<i>Saturdays only</i>	
	(No service on Sundays and Public Holidays)	
6.50 a.m. - 2.22 p.m.	7.20 a.m. - 2.52 p.m.	6/10

*Faretable*

<i>Outward</i>	<i>Inward</i>
\$1.20 per single journey	Central (Wing Wo Street) \$1.20 North Point (Wing Hing Street) \$1.20 \$1.00 North Point Ferry

No half fare for children

Student travel cards and bus coupons are not valid

**Urban Express Route No. 10B***Route—7.5 km*

**North Point (Healthy Street Central) to Central (Macau Ferry):** via Healthy Street Central, King's Road, Tsing Fung Street flyover, Victoria Park Road, Gloucester Road, Harcourt Road, Cotton Tree Drive, flyover, Queensway, Des Voeux Road Central, Queen Victorial Street, Connaught Road Central and Macau Ferry Pier access road.

**Central (Macau Ferry) to North Point (Healthy Street Central):** via Macau Ferry Pier access road, Connaught Road Central, Gilman Street, Des Voeux Road Central, Queensway, Arsenal Street, flyover, Gloucester Road, Victoria Park Road, Wing Hing Street, King's Road, Model Lane, Tsat Tsz Mui Road and Healthy Street Central.

*Timetable*

<i>From North Point (Healthy Street Central)</i>	<i>From Central (Cleverly Street)</i>	<i>Frequency</i>
		<i>minutes</i>
	<i>Mondays to Fridays</i>	
7.00 a.m. - 10.00 a.m.	7.30 a.m. - 9.30 a.m.	10
4.50 p.m. - 7.00 p.m.	4.50 p.m. - 7.30 p.m.	10
	<i>Saturdays only</i>	
	(No service on Sundays and Public Holidays)	
7.00 a.m. - 10.00 a.m.	7.30 a.m. - 9.30 a.m.	10
12.45 p.m. - 2.45 p.m.	12.45 p.m. - 3.15 p.m.	10

*Faretable*

<i>Outward</i>	<i>Inward</i>
North Point (Healthy Street Central)	Central (Macau Ferry)
\$1.50 North Point (Kam Hong Street)	\$1.50 North Point (Wing Hing Street)
\$1.50 \$1.20 Central (Macau Ferry)	\$1.50 \$1.00 North Point (Healthy Street Central)

No half fare for children

Student travel cards are not valid

**Suburban Route No. 11***Route—15.1 km*

**Central (Bus Station) to Jardine's Lookout (Circular):** via Connaught Road Central, Pottinger Street, Des Voeux Road Central, Queensway, Hennessy Road, Yee Wo Street, Tung Lo Wan Road, flyover, Tai Hang Road, Perkins Road, Henderson Road, Mount Butler Road, Tai Hang Road,

Tung Lo Wan Road, Moreton Terrace, Causeway Road, Irving Street, Pennington Street, Yee Wo Street, Hennessy Road, Queensway, Des Voeux Road Central, Queen Victoria Street and Connaught Road Central.

*Timetable*

<i>From Central (Bus Station)</i>	<i>Frequency</i> minutes
<i>Mondays to Saturdays</i>	
6.30 a.m. - 11.00 p.m.	6/10
*11.10 p.m. - 11.30 p.m.	10
<i>Sundays and Public Holidays</i>	
6.30 a.m. - 11.00 p.m.	7/12
*11.10 p.m. - 11.30 p.m.	10

\*Operated from Central (Bus Station) to Jardines' Lookout and Causeway Bay only

*Faretable*

<i>Outward</i>		<i>Inward</i>	
Central (Bus Station)		Moorsom Road	
\$1.50	Stewart Road	\$1.50	Moreton Terrace
\$1.50	Tai Hang Road (Garden Mansion)	\$1.50	\$1.00 Central (Bus Station)

**Suburban Route No. 11A**

*Route*—3.4 km

**Lai Tak Tsuen to Wan Chai Ferry:** via Lai Tak Tsuen Road, Tai Hang Road, Tung Lo Wan Road, Moreton Terrace, Causeway Road, Leighton Road, Pennington Street, Yee Wo Street, Hennessy Road, Fleming Road, flyover and Wan Chai Ferry Road.

**Wan Chai Ferry to Lai Tak Tsuen:** via Wan Chai Ferry Road, flyover, Fleming Road, Hennessy Road, Yee Wo Street, Tung Lo Wan Road, flyover, Tai Hang Road and Lai Tak Tsuen Road.

*Timetable*

<i>From Lai Tak Tsuen</i>	<i>From Wan Chai Ferry</i>	<i>Frequency</i> minutes
<i>Mondays to Saturdays</i>		
6.30 a.m. - 12.00 midnight	6.50 a.m. - 12.20 a.m.	10
<i>Sundays and Public Holidays</i>		
6.30 a.m. - 12.00 midnight	6.50 a.m. - 12.20 a.m.	10/15

*Faretable*

\$1.00 per single journey

**Suburban Route No. 11M**

*Route*—4.2 km

**Lai Tak Tsuen to Admiralty MTR Station (East):** via Lai Tak Tsuen Road, Tai Hang Road, Tung Lo Wan Road, Moreton Terrace, Causeway Road, Leighton Road, Pennington Street, Yee Wo Street, Hennessy Road, Fenwick Street, Gloucester Road, Harcourt Road and Rodney Street.

**Admiralty MTR Station (East) to Lai Tak Tsuen:** via Drake Street, Tamar Street, Queensway, Hennessy Road, Yee Wo Street, Tung Lo Wan Road, flyover, Tai Hang Road and Lai Tak Tsuen Road.

*Timetable*

<i>From Lai Tak Tsuen</i>	<i>From Admiralty MTR Station (East)</i>	<i>Frequency minutes</i>
	<i>Mondays to Saturdays</i>	
7.00 a.m. – 7.00 p.m.	7.24 a.m. – 7.24 p.m.	12/15
	<i>Sundays and Public Holidays</i>	
8.00 a.m. – 7.00 a.m.	8.24 a.m. – 7.24 p.m.	12

*Faretable*

\$1.00 per single journey

**Suburban Route No. 12**

*Route*—6.4 km

**Central (Connaught Place) to Robinson Road (Circular):** via Connaught Place, Connaught Road Central, Harcourt Road, Cotton Tree Drive, Kennedy Road, Upper Albert Road, Caine Road, Seymour Road, Robinson Road, Garden Road, Queen's Road Central, Pedder Street, Connaught Road Central and Connaught Place.

*Timetable*

<i>From Central (Connaught Place)</i>	<i>Frequency minutes</i>	
	<i>Mondays to Saturdays</i>	
6.45 a.m. – 11.30 p.m.	6/15	
	<i>Sundays and Public Holidays</i>	
6.45 a.m. – 11.25 p.m.	10/15	

*Faretable*

\$1.20 per single journey

(Central (Connaught Place) to Robinson Road \$1.20)

(Caine Road to Central (Connaught Place) \$1.20)

**Suburban Route No. 12A**

*Route*—4.8 km

**Central (Bus Station) to MacDonnell Road (Circular):** via Connaught Road Central, Harcourt Road, Cotton Tree Drive, Garden Road, MacDonnell Road, Kennedy Road, Garden Road, Des Voeux Road Central, Queen Victoria Street, Connaught Road Central and Harbour View Street.

*Timetable*

<i>From Central (Bus Station)</i>	<i>Frequency minutes</i>	
	<i>Mondays to Saturdays only</i>	
(No service on Sundays and Public Holidays)		
7.00 a.m. – 7.00 p.m.	12/25	

*Faretable*

\$1.00 per single journey

(Central (Bus Station) to Kennedy Road \$1.00)

(MacDonnell Road to Central (Star Ferry) \$1.00)

**Suburban Route No. 12M***Route*—7.4 km

**Admiralty MTR Station (West) to Park Road (Circular):** via Cotton Tree Drive slip road, Cotton Tree Drive, flyover, Queensway, Queen's Road Central, D'Aguiar Street, Wellington Street, Lyndhurst Terrace, Hollywood Road, Arbuthnot Road, Caine Road, Bonham Road, Park Road, Robinson Road, Garden Road, flyover, Cotton Tree Drive, Harcourt Road, Murray Road, Queensway, Tamar Street and Drake Street.

*Timetable*

<i>From Admiralty MTR Station (West)</i>	<i>Frequency minutes</i>
<i>Mondays to Fridays</i>	
7.00 a.m. - 9.48 a.m.	12
3.36 p.m. - 7.36 p.m.	12
<i>Saturdays only</i>	
(No service on Sundays and Public Holidays)	
7.00 a.m. - 9.48 a.m.	12
11.36 a.m. - 2.36 p.m.	12

*Faretable*

\$1.20 per single journey  
 (Admiralty MTR Station (West) to Robinson Road \$1.20)  
 (Caine Road to Admiralty MTR Station (West) \$1.20)

**Suburban Route No. 13***Route*—4.5 km

**Central (Star Ferry) to Kotewall Road:** via Edinburgh Place, Connaught Road Central, Harcourt Road, Cotton Tree Drive, flyover, Queensway, Queen's Road Central, D'Aguiar Street, Wellington Street, Lyndhurst Terrace, Hollywood Road, Arbuthnot Road, Caine Road, Bonham Road, Park Road, Lyttelton Road, Oakland Avenue and Kotewall Road.

**Kotewall Road to Central (Star Ferry):** via Kotewall Road, Oakland Avenue, Lyttelton Road, Park Road, Robinson Road, Castle Road, Caine Road, Arbuthnot Road, Wyndham Street, Lower Albert Road, Ice House Street, Queen's Road Central, Pedder Street, Connaught Road Central and Edinburgh Place.

*Timetable*

<i>From Central (Star Ferry)</i>	<i>From Kotewall Road</i>	<i>Frequency minutes</i>
<i>Mondays to Saturdays</i>		
6.40 a.m. - 11.00 p.m.	7.05 a.m. - 11.25 p.m.	7/15
<i>Sundays and Public Holidays</i>		
7.00 a.m. - 11.00 p.m.	7.25 a.m. - 11.20 p.m.	10/15

*Faretable*

\$1.20 per single journey



**Suburban Route No. 14***Route*—14.2 km

**Sai Wan Ho Ferry to Stanley Fort:** via Sai Wan Ho Ferry Concourse access road, Hong Cheung Street, Tai On Street, Shau Kei Wan Road, Chai Wan Road, Tai Tam Road, Stanley Village Road and Wong Ma Kok Road.

**Stanley Fort to Sai Wan Ho Ferry:** via Wong Ma Kok Road, Stanley Village Road, Tai Tam Road, Chai Wan Road, Shau Kei Wan Road, Tai Hong Street and Sai Wan Ho Ferry Concourse access road.

*Timetable*

<i>From Sai Wan Ho Ferry</i>	<i>From Stanley Fort</i>	<i>Frequency minutes</i>
<i>Mondays to Saturdays</i>		
6.00 a.m. – 11.30 p.m.	6.45 a.m. – 12.15 a.m.	20/30
<i>Sundays and Public Holidays</i>		
6.00 a.m. – 11.30 p.m.	6.45 a.m. – 12.15 a.m.	20/60

Additional journeys may be operated from May to October between Shau Kei Wan and Turtle Cove only to meet passenger traffic demand (weather permitting)

*Faretable*

<i>Outward</i>		<i>Inward</i>	
Sai Wan Ho Ferry		Stanley Fort	
\$2.00 Tytam Reservoir/Turtle Cove		\$2.00 Tytam Reservoir/Turtle Cove	
\$3.00 \$2.00 Stanley Fort		\$3.00 \$2.00 Tai Tam Road/Chai Wan Road	
		\$3.00 \$2.00 \$1.00 Sai Wan Ho Ferry	

\$1.00 for journeys between Stanley Village and Stanley Fort

**Suburban Route No. 15***Route*—13.1 km

**Central (Bus Station) to The Peak:** via Connaught Road Central, Edinburgh Place, Connaught Road Central, Harcourt Road, Cotton Tree Drive slip road, Queensway, Queen's Road East, Stubbs Road, Peak Road (Guildford Road, Mansfield Road, Guildford Road on MONDAYS to SATURDAYS only) and Peak Road (terminating at the Upper Peak Tram Station).

**The Peak to Central (Bus Station):** via Peak Road (Guildford Road, Mansfield Road, Guildford Road on MONDAYS to SATURDAYS only), Peak Road, Stubbs Road, Queen's Road East, Queensway, Des Voeux Road Central, Queen Victoria Street and Harbour View Street.

*Timetable*

<i>From Central (Bus Station)</i>	<i>From The Peak</i>	<i>Frequency minutes</i>
<i>Mondays to Saturdays</i>		
6.15 a.m. – 6.30 p.m.	7.00 a.m. – 7.15 p.m.	15/25
* 6.30 p.m. – 11.00 p.m.	* 7.15 p.m. – 11.45 p.m.	30
<i>Sundays and Public Holidays</i>		
* 6.15 a.m. – 11.00 p.m.	* 7.00 a.m. – 11.45 p.m.	15/30

\*Not operated via Guildford Road and Mansfield Road during these periods  
Additional journeys may be operated on Sundays and Public Holidays to meet traffic requirements (weather permitting)

*Faretable*

<i>Outward</i>			<i>Inward</i>		
Central (Bus Station)			The Peak		
\$2.00	Wan Chai Gap		\$2.00	Wan Chai Gap	
\$3.00	\$2.00	The Peak	\$3.00	\$2.00	Queen's Road East
			\$3.00	\$2.00	\$1.00 Central (Bus Station)

**Suburban Recreation Route No. 15A**

*Route*—12.6 km

**North Point Ferry to The Peak:** via Kam Hong Street, King's Road, Causeway Road, Irving Street, Pennington Street, Yee Wo Street, Hennessy Road, Canal Road bus only road, Canal Road East, Leighton Road, Morrison Hill Road, Queen's Road East, Stubbs Road and Peak Road (terminating at the Upper Peak Tram Station).

**The Peak to North Point Ferry:** via Peak Road, Stubbs Road, Queen's Road East, Morrison Hill Road, Tin Lok Lane, Hennessy Road, Yee Wo Street, Causeway Road, King's Road, Shu Kuk Street and Harbour Parade.

*Timetable*

<i>From North Point Ferry</i>	<i>From The Peak</i>	<i>Frequency minutes</i>
	<i>Mid-Autumn Festival only</i>	
7.00 p.m. - 3.52 a.m.	7.45 p.m. - 4.37 a.m.	7:8

Frequency and hours of operation may be adjusted to suit traffic requirements

*Faretable*

\$3.50 per single journey. (\$5.20 all-night journeys departing after 1.30 a.m.)  
No half fare for children  
Student travel cards are not valid

**Suburban Recreation Route No. 15B**

*Route*—9.9 km

**Causeway Bay to The Peak:** via Paterson Street, Gloucester Road, Percival Street, Leighton Road, Morrison Hill Road, Queen's Road East, Stubbs Road and Peak Road (terminating at the Upper Peak Tram Station).

**The Peak to Causeway Bay:** via Peak Road, Stubbs Road, Queen's Road East, Morrison Hill Road, Tin Lok Lane, Hennessy Road, Yee Wo Street and Paterson Street.

*Timetable*

<i>From Causeway Bay</i>	<i>From The Peak</i>	<i>Frequency minutes</i>
	<i>Sundays and Public Holidays only</i> (weather permitting)	
10.00 a.m. - 7.00 p.m.	10.40 a.m. - 7.40 p.m.	20
	<i>Chung Yeung Festival only</i>	
8.00 a.m. - 7.00 p.m.	8.40 a.m. - 7.40 p.m.	20

<i>From Causeway Bay</i>	<i>From The Peak</i>	<i>Frequency minutes</i>
	<i>Mid-Autumn Festival only</i>	
7.00 p.m. - 12.50 a.m.	7.40 p.m. - 1.30 a.m.	10
12.50 a.m. - 4.50 a.m.	1.30 a.m. - 5.30 a.m.	20

Frequency and hours of operation may be adjusted to suit traffic requirements

*Faretable*

\$3.50 per single journey. (\$5.20 on all-night journeys departing after 1.30 a.m.)

No half fare for children

Student travel cards and bus coupons are not valid

**Suburban Recreation Route No. 15M**

*Route*—10.5 km

**Admiralty MTR Station (East) to The Peak:** via Drake Street, Cotton Tree Drive slip road, Queensway, Queen's Road East, Stubbs Road and Peak Road (terminating at the Upper Peak Tram Station).

**The Peak to Admiralty MTR Station (East):** via Peak Road, Stubbs Road, Queen's Road East, Morrison Hill Road, Leighton Road, Canal Road West, Canal Road flyover, Gloucester Road, Harcourt Road and Rodney Street.

*Timetable*

<i>From Admiralty MTR Station (East)</i>	<i>From The Peak</i>	<i>Frequency minutes</i>
	<i>Mid-Autumn Festival only</i>	
8.00 p.m. - 1.52 a.m.	8.45 p.m. - 2.37 a.m.	7/8
	<i>Chung Yeung Festival only</i>	
8.00 a.m. - 6.32 p.m.	8.40 a.m. - 7.12 p.m.	12/20

Frequency and hours of operation may be adjusted to suit traffic requirements

*Faretable*

\$3.50 per single journey. (\$5.20 on all-night journeys departing after 1.30 a.m.)

No half fare for children.

Student travel cards are not valid

**Urban Express Route No. 16**

*Route*—7.1 km

**City Garden (Electric Road) to Central (Macau Ferry):** via Electric Road, Java Road, Tong Shui Road, King's Road, Tsing Fung Street flyover, Victoria Park Road, Gloucester Road, Harcourt Road, Rodney Street, Drake Street, Cotton Tree Drive slip road, Harcourt Road, Connaught Road Central and Macau Ferry Pier access road.

*Timetable*

<i>From City Garden</i>	<i>Frequency minutes</i>
	<i>Mondays to Saturdays only</i>
	<i>(No service on Sundays and Public Holidays)</i>
7.30 a.m. - 9.00 a.m.	15

*Faretable*

\$1.20 per single journey  
 No half fare for children  
 Student travel cards are not valid

**Suburban Route No. 19**

*Route*—6.1 km

**North Point Ferry to Tai Hang Road:** via Kam Hong Street, King's Road, Tung Lo Wan Road, Moreton Terrace, Causeway Road, Leighton Road, Wong Nai Chung Road, Sing Woo Road, Blue Pool Road and Tai Hang Road.

**Tai Hang Road to North Point Ferry:** via Tai Hang Road, Blue Pool Road, Sing Woo Road, King Kwong Street, Shan Kwong Road, Wong Nai Chung Road, Morrison Hill Road, Leighton Road, Pennington Street, Yee Wo Street, Causeway Road, King's Road, Shu Kuk Street and Harbour Parade.

*Timetable*

<i>From North Point Ferry</i>	<i>From Tai Hang Road</i>	<i>Frequency minutes</i>
<i>Mondays to Saturdays</i>		
6.30 a.m. – 12.00 midnight	6.58 a.m. – 12.21 a.m.	9/15
<i>Sundays and Public Holidays</i>		
6.30 a.m. – 12.00 midnight	7.00 a.m. – 12.30 a.m.	10/20

*Faretable*

<i>Outward</i>		<i>Inward</i>	
North Point Ferry		Tai Hang Road	
\$1.50 Wong Nai Chung Road		\$1.50 King Kwong Street	
\$1.50 \$1.00 Tai Hang Road		\$1.50 \$1.00 North Point Ferry	

**Urban Express Route No. 20**

*Route*—19.7 km

**Shau Kei Wan to Central (Circular):** via unnamed road, Nam On Lane, Shau Kei Wan Road, King's Road, Tsing Fung Street flyover, Victoria Park Road, Gloucester Road, Harcourt Road, Cotton Tree Drive, flyover, Queensway, Des Voeux Road Central, Queen Victoria Street, Queen's Road Central, Jubilee Street, Des Voeux Road Central, Chater Road, Murray Road, Queensway, Rodney Street, Admiralty MTR Station (East), Drake Street, Tamar Street, Queensway, Arsenal Street, flyover, Gloucester Road, Victoria Park Road, Wing Hing Street, King's Road, Shau Kei Wan Road, Aldrich Street and Nam On Street.

*Timetable*

<i>From Shau Kei Wan</i>	<i>Frequency minutes</i>
<i>Mondays to Fridays</i>	
7.00 a.m. – 11.00 p.m.	5/10
<i>Saturdays</i>	
7.00 a.m. – 11.00 p.m.	8/10
<i>Sundays and Public Holidays</i>	
7.00 a.m. – 11.00 p.m.	5/10

*Faretable*

<i>Outward</i>			<i>Inward</i>		
Shau Kei Wan			Central (Queen Victoria Street)		
\$1.50	North Point (Kam Hong Street)		\$1.50	North Point (Wing Hing Street)	
\$1.50	\$1.20	Central (Queen Victoria Street)	\$1.50	\$1.00	Shau Kei Wan

No half fare for children

Student travel cards are not valid

**Urban Express Route No. 21***Route—10 km*

**Taikoo Shing to Central (Macau Ferry):** via Tai Fung Avenue, Taikoo Wan Road, Tai Wing Avenue, Taikoo Shing Road, King's Road, Causeway Road, Hing Fat Street, Victoria Park Road, Gloucester Road, Fenwick Street, Hennessy Road, Queensway, Des Voeux Road Central, Queen Victoria Street, Connaught Road Central and Macau Ferry Pier access road.

**Central (Macau Ferry) to Taikoo Shing:** via Macau Ferry Pier access road, Connaught Road Central, Gilman Street, Des Voeux Road Central, Queensway, Rodney Street, Admiralty MTR Station (East), Drake Street, Tamar Street, Queensway, Arsenal Street, flyover, Gloucester Road, Victoria Park Road, Wing Hing Street, King's Road and Taikoo Shing Road.

*Timetable*

<i>From Taikoo Shing</i>	<i>From Central (Macau Ferry)</i>	<i>Frequency minutes</i>
<i>Mondays to Saturdays</i>		
6.30 a.m. - 11.00 p.m.	7.15 a.m. - 11.45 p.m.	6/15
<i>Sundays and Public Holidays</i>		
6.30 a.m. - 10.55 p.m.	7.10 a.m. - 11.35 p.m.	5/10

*Faretable*

<i>Outward</i>			<i>Inward</i>		
Taikoo Shing			Central (Macau Ferry)		
\$1.50	North Point (Kam Hong Street)		\$1.50	North Point (Wing Hing Street)	
\$1.50	\$1.20	Central (Macau Ferry)	\$1.50	\$1.00	Taikoo Shing

No half fare for children

Student travel cards and bus coupons are not valid

**Urban Express Route No. 22***Route—7.7 km*

**Quarry Bay to Central (Queen Victoria Street):** via Yau Man Street, King's Road, Tsing Fung Street flyover, Victoria Park Road, Gloucester Road, Harcourt Road, Cotton Tree Drive, flyover, Queensway, Des Voeux Road Central and Queen Victoria Street.

**Central (Queen Victoria Street) to Quarry Bay:** via Queen Victoria Street, Queen's Road Central, Jubilee Street, Des Voeux Road Central, Chater Road, Murray Road, Queensway, Arsenal Street, flyover, Gloucester Road, Victoria Park Road, Wing Hing Street, King's Road, Greig Road and Yau Man Street.

*Timetable*

<i>From Quarry Bay</i>	<i>From Central (Queen Victoria Street)</i>	<i>Frequency</i> minutes
<i>Mondays to Saturdays only</i> (No service on Sundays and Public Holidays)		
6.30 a.m. - 7.26 p.m.	6.55 a.m. - 7.51 p.m.	8/10

*Faretable*

	<i>Outward</i>		<i>Inward</i>
Quarry Bay		Central (Queen Victoria Street)	
\$1.50	North Point (Kam Hong Street)	\$1.50	North Point (Wing Hing Street)
\$1.50	\$1.20 Central (Queen Victoria Street)	\$1.50	\$1.00 Quarry Bay

No half fare for children.  
Students travel cards and bus coupons are not valid

**Suburban Route No. 23**

*Route*—9.8 km

**North Point Ferry to Pokfield Road:** via Kam Hong Street, King's Road, Causeway Road, Irving Street, Pennington Street, Yee Wo Street, Hennessy Road, Queensway, Cotton Tree Drive, Kennedy Road, Upper Albert Road, Caine Road, Bonham Road and Pok Fu Lam Road.

**Pokfield Road to North Point Ferry:** via Pok Fu Lam Road, flyover, Bonham Road, Park Road, Robinson Road, Garden Road, flyover, Queensway, Hennessy Road, Yee Wo Street, Causeway Road, King's Road, Shu Kuk Street and Harbour Parade.

*Timetable*

<i>From North Point Ferry</i>	<i>From Pokfield Road</i>	<i>Frequency</i> minutes
<i>Mondays to Saturdays</i>		
6.30 a.m. - 12.00 midnight	7.15 a.m. - 12.45 a.m.	6/12
<i>Sundays and Public Holidays</i>		
6.30 a.m. - 12.00 midnight	7.12 a.m. - 12.30 a.m.	10/15

*Faretable*

	<i>Outward</i>		<i>Inward</i>
North Point Ferry		Pokfield Road	
\$2.00	Causeway Bay (Yee Wo Street)	\$2.00	Queensway (Admiralty MTR Station)
\$2.00	\$1.50 Pokfield Road	\$2.00	\$1.00 North Point Ferry

**Suburban Route No. 23A**

*Route*—14.5 km

**Lai Tak Tsuen to Seymour Road (Circular):** via Lai Tak Tsuen Road, Tai Hang Road, Tung Lo Wan Road, Moreton Terrace, Causeway Road, Irving Street, Pennington Street, Yee Wo Street, Hennessy Road, Queensway, Queen's Road Central, D'Aguiar Street, Wellington Street, Lyndhurst Terrace, Hollywood Road, Arbuthnot Road, Caine Road, Seymour Road, Robinson Road, Garden Road, Lower Albert Road, Ice House Street, Chater Road, Murray Road, Queensway, Hennessy Road, Yee Wo Street, Tung Lo Wan Road, flyover, Tai Hang Road and Lai Tak Tsuen Road.

*Timetable*

<i>From Lai Tak Tsuen</i>	<i>Frequency minutes</i>
<i>Mondays to Saturdays</i>	
6.30 a.m. - 7.30 p.m.	10/15
<i>Sundays and Public Holidays</i>	
6.30 a.m. - 7.30 p.m.	10/15

*Faretable*

## Lai Tak Tsuen

\$1.20	Caine Road (Caritas Centre)
\$1.20	\$1.20 Robinson Road/Garden Road
—	\$1.20 \$1.20 Stewart Road
—	\$1.20 \$1.20 \$1.00 Lai Tak Tsuen

**Suburban Route No. 23B***Route—14.1 km*

**Causeway Bay to Park Road (Circular):** via Tung Lo Wan Road, Moreton Terrace, Causeway Road, Irving Street, Pennington Street, Yee Wo Street, Hennessy Road, Queensway, Cotton Tree Drive, Kennedy Road, Upper Albert Road, Caine Road, Bonham Road, Park Road, Robinson Road, Castle Road, Caine Road, Upper Albert Road, Garden Road, flyover, Cotton Tree Drive, Harcourt Road, Murray Road, Queensway, Hennessy Road, Yee Wo Street, Causeway Road, Ngan Mok Street, Lau Li Street, King's Road and Tung Lo Wan Road.

*Timetable*

<i>From Causeway Bay</i>	<i>Frequency minutes</i>
<i>Mondays to Saturdays</i>	
* 6.37 a.m. - 7.33 a.m.	8
7.48 a.m. - 11.20 p.m.	8/15

\*Journeys will be operated from North Point Ferry Bus Terminus via Kam Hong Street, King's Road, Causeway Road and Irving Street on their journeys to Mid-levels

*Sundays and Public Holidays*

7.45 a.m. - 11.15 p.m.	10/15
------------------------	-------

*Faretable*

## North Point Ferry

\$2.00	Causeway Bay (Tung Lo Wan Road)
\$2.00	\$2.00 Yee Wo Street
\$2.00	\$2.00 \$1.50 Caine Road
\$2.00	\$2.00 \$1.50 \$2.00 Robinson Road
—	— — \$2.00 \$2.00 Chater Road
—	— — \$2.00 \$2.00 \$1.00 Causeway Bay (Tung Lo Wan Road)

**Urban Route No. 24***Route*—9.5 km

**Causeway Bay to Sai Ying Poon (Circular):** via Paterson Street, Gloucester Road, Harcourt Road, Flyover, Connaught Road Central, Connaught Road West, Des Voeux Road West, Queen Street, Queen's Road West, Hollywood Road, Wyndham Street, Lower Albert Road, Ice House Street, Chater Road, Murray Road, Queensway, Hennessy Road, Yee Wo Street and Paterson Street.

*Timetable*

<i>From Causeway Bay</i>	<i>Frequency</i> minutes
<i>Mondays to Saturdays</i>	
6.25 a.m. - 6.55 p.m.	12/15
<i>Sundays and Public Holidays</i>	
8.01 a.m. - 6.55 p.m.	12/15

*Faretable*

\$1.00 per single journey  
 (Causeway Bay to Hollywood Road \$1.00)  
 (Queen Street to Causeway Bay \$1.00)

**Suburban Route No. 25***Route*—13.4 km

**Central (Bus Station) to Tin Hau Temple Road (Circular):** via Connaught Road Central, Pottinger Street, Des Voeux Road Central, Queensway, Hennessy Road, Yee Wo Street, Causeway Road, Ngan Mok Street, Lau Li Street, King's Road, Tin Hau Temple Road, Braemar Hill Road, Cloud View Road, Tin Hau Temple Road, Tung Lo Wan Road, Moreton Terrace, Causeway Road, Irving Street, Pennington Street, Yee Wo Street, Hennessy Road, Queensway, Des Voeux Road Central, Queen Victoria Street and Connaught Road Central.

*Timetable*

<i>From Central (Bus Station)</i>	<i>Frequency</i> minutes
<i>Mondays to Saturdays</i>	
6.30 a.m. - 11.05 p.m.	7/15
*11.20 p.m. - 11.30 p.m.	10
<i>Sundays and Public Holidays</i>	
6.30 a.m. - 11.00 p.m.	15/20
*11.15 p.m. - 11.30 p.m.	15

\*Journeys operated from Central to Tin Hau Temple Road only

*Faretable*

Central (Bus Station)					
\$1.50	Stewart Road				
\$1.50	\$1.00	Tin Hau Temple Road			
\$1.50	\$1.00	\$1.50	Cloud View Road		
—	—	\$1.50	\$1.50	Tung Lo Wan Road	
—	—	\$1.50	\$1.50	\$1.00	Central (Bus Station)



**Suburban Route No. 25M***Route*—8.6 km

**Causeway Bay to Braemar Hill (Circular):** via Canal Road bus only road, Leighton Road, Morrison Hill Road, Tin Lok Lane, Hennessy Road, Yee Woo Street, Causeway Road, Ngan Mok Street, Lau Li Street, King's Road, Tin Hau Temple Road, Braemar Hill Road, Cloud View Road, Tin Hau Temple Road, Tung Lo Wan Road, Moreton Terrace, Causeway Road, Irving Street, Pennington Street, Yee Wo Street, Hennessy Road and Canal Road bus only road.

*Timetable*

<i>From Causeway Bay (Canal Road)</i>	<i>Frequency minutes</i>
<i>Mondays to Fridays</i>	
6.55 a.m. – 9.25 a.m.	10
3.35 p.m. – 6.45 p.m.	10
* 6.55 p.m. – 7.05 p.m.	10
<i>Saturdays only</i>	
(No service on Sundays and Public Holidays)	
6.55 a.m. – 9.25 a.m.	10

\*These journeys operate to the junction of Cloud View Road/Tin Hau Temple Road only

*Faretable*

\$1.20 per single journey

(Causeway Bay (Canal Road) to Cloud View Road \$1.20)

(Tin Hau Temple Road to Causeway Bay (Canal Road) \$1.20)

**Suburban Route No. 27***Route*—5.5 km

**North Point Ferry to Braemar Hill (Circular):** via Kam Hong Street, King's Road, Fortress Hill Road, Tin Hau Temple Road, Cloud View Road, Braemar Hill Road, Tin Hau Temple Road, Fortress Hill Road, King's Road, Shu Kuk Street and Harbour Parade.

*Timetable*

<i>From North Point Ferry</i>	<i>Frequency minutes</i>
<i>Mondays to Saturdays</i>	
7.00 a.m. – 9.30 p.m.	15/30
<i>Additional Journeys on School Days only</i>	
7.07 a.m. – 8.22 a.m.	15
<i>Sundays and Public Holidays</i>	
10.00 a.m. – 9.30 p.m.	30

*Faretable*

\$1.20 per single journey

(North Point Ferry to Tin Hau Temple Road \$1.20)

(Cloud View Road to North Point Ferry \$1.20)

**Suburban Route No. 37***Route*—8.1 km

**Chi Fu Fa Yuen to Central (Bus Station):** via Chi Fu Road, Chi Fu Fa Yuen Interchange, Pok Fu Lam Road, Queen's Road West, Western Street, Des Voeux Road West, Connaught Road West and Connaught Road Central.

**Central (Bus Station) to Chi Fu Fa Yuen:** via Harbour View Street, Connaught Place, Connaught Road Central, Pottinger Street, Queen's Road Central, Queen's Road West, Pok Fu Lam Road and Chi Fu Road.

*Timetable*

<i>From Chi Fu Fa Yuen</i>	<i>From Central (Bus Station)</i>	<i>Frequency minutes</i>
<i>Mondays to Saturdays</i>		
6.00 a.m. - 11.00 p.m.	6.30 a.m. - 11.30 p.m.	5/10
<i>Sundays and Public Holidays</i>		
6.15 a.m. - 11.00 p.m.	6.45 a.m. - 11.30 p.m.	7/15

*Faretable*

<i>Outward</i>			<i>Inward</i>		
Chi Fu Fa Yuen			Central (Bus Station)		
\$2.00	Queen Mary Hospital		\$2.00	Queen Mary Hospital	
\$2.00	\$1.50	Queen's Road West	\$2.00	\$1.50	Chi Fu Fa Yuen
\$2.00	\$1.50	\$1.00			Central (Bus Station)

**Suburban Express Route No. 38***Route*—12.1 km

**Chi Fu Fa Yuen to North Point Ferry:** via Chi Fu Road, Pok Fu Lam Road, Shek Pai Wan Road, (Wah Fu Road, Shek Pai Wan Road)\*, Aberdeen Praya Road, Aberdeen Main Road, Wong Chuk Hang Road, Aberdeen Tunnel, Wong Nai Chung Road, Morrison Hill Road, Tin Lok Lane, Hennessy Road, Yee Wo Street, Causeway Road, King's Road, Shu Kuk Street and Harbour Parade.

**North Point Ferry to Chi Fu Fa Yuen:** via Kam Hong Street, King's Road, Causeway Road, Irving Street, Pennington Street, Yee Wo Street, Hennessy Road, Canal Road bus only road, Canal Road East, Leighton Road, Morrison Hill Road, Wong Nai Chung Road, Aberdeen Tunnel, Wong Chuk Hang Road, Aberdeen Main Road, unnamed road, Aberdeen Praya Road, Shek Pai Wan Road, (Wah Fu Road, Shek Pai Wan Road)\*, Pok Fu Lam Road and Chi Fu Road.

*Timetable*

<i>From Chi Fu Fa Yuen</i>	<i>From North Point Ferry</i>	<i>Frequency minutes</i>
<i>Daily</i>		
6.30 a.m. - 7.36 p.m.	5.40 a.m. - 7.35 p.m.	8/15
* 7.51 p.m. - 12.30 a.m.	* 7.50 p.m. - 11.40 p.m.	8/15

\*Journeys leaving Chi Fu Fa Yuen and North Point Ferry are operated via Wah Fu (South)

*Faretable*

<i>Outward</i>			<i>Inward</i>		
Chi Fu Fa Yuen			North Point Ferry		
\$3.00	Morrison Hill Road		\$3.00	Wong Chuk Hang O/S Sports Ground	
\$3.00	\$1.00	North Point Ferry	\$3.00	\$1.50	Chi Fu Fa Yuen

**Suburban Route No. 40***Route*—11.1 km

**Wah Fu (North) to Wan Chai Ferry:** via Wah Fu Road, Shek Pai Wan Road, Pok Fu Lam Road, flyover, Bonham Road, Park Road, Robinson Road, Garden Road, flyover, Queensway, Hennessy Road, Fleming Road, flyover and Wan Chai Ferry Road.

**Wan Chai Ferry to Wah Fu (North):** via Wan Chai Ferry Road, flyover, Fleming Road, Hennessy Road, Queensway, Cotton Tree Drive, Kennedy Road, Upper Albert Road, Caine Road, Bonham Road, Pok Fu Lam Road, Shek Pai Wan Road and Wah Fu Road.

*Timetable*

<i>From Wah Fu (North)</i>	<i>From Wan Chai Ferry</i>	<i>Frequency minutes</i>
<i>Mondays to Saturdays</i>		
6.00 a.m. - 10.50 p.m.	6.35 a.m. - 11.30 p.m.	8/20
<i>Sundays and Public Holidays</i>		
6.00 a.m. - 10.50 p.m.	6.35 a.m. - 11.30 p.m.	10/20

*Faretable*

<i>Outward</i>			<i>Inward</i>		
Wah Fu (North)			Wan Chai Ferry		
\$2.00	Queensway		\$2.00	Queen Mary Hospital	
\$2.00	\$1.00	Wan Chai Ferry	\$2.00	\$1.50	Wah Fu (North)

**Suburban Route No. 40M***Route*—9.7 km

**Wah Fu (North) to Admiralty MTR Station (West):** via Wah Fu Road, Shek Pai Wan Road, Pok Fu Lam Road, flyover, Bonham Road, Caine Road, Arbuthnot Road, Wyndham Street, Lower Albert Road, Ice House Street, Chater Road, Murray Road, Queensway, Tamar Street and Drake Street.

**Admiralty MTR Station (West) to Wah Fu (North):** via Cotton Tree Drive slip road, Cotton Tree Drive, flyover, Queensway, Queen's Road Central, D'Aguilar Street, Wellington Street, Lyndhurst Terrace, Hollywood Road, Arbuthnot Road, Caine Road, Bonham Road, Pok Fu Lam Road, Shek Pai Wan Road and Wah Fu Road.

*Timetable*

<i>From Wah Fu (North)</i>	<i>From Admiralty MTR Station (West)</i>	<i>Frequency minutes</i>
<i>Mondays to Saturdays</i>		
6.05 a.m. - 10.40 p.m.	6.45 a.m. - 11.20 p.m.	10/20
<i>Sundays and Public Holidays</i>		
6.10 a.m. - 10.40 p.m.	6.45 a.m. - 11.20 p.m.	10/20

*Faretable*

<i>Outward</i>			<i>Inward</i>		
Wah Fu (North)			Admiralty MTR Station (West)		
\$2.00	Bonham Road/Caine Road Junction		\$2.00	Queen Mary Hospital	
\$2.00	\$1.20	Admiralty MTR Station (West)	\$2.00	\$1.50	Wah Fu (North)

**Suburban Route No. 41**

Route—14.8 km

**Wah Fu (Central) to North Point Ferry:** via Wah Fu Road, Shek Pai Wan Road, Aberdeen Praya Road, Aberdeen Main Road, Wong Chuk Hang Road, Nam Fung Road, Deep Water Bay Road, Wong Nai Chung Gap Road, Tai Hang Road, Lai Tak Tsuen Road, Yee King Road, Cloud View Road, Tin Hau Temple Road, Fortress Hill Road, King's Road, Shu Kuk Street and Harbour Parade.

**North Point Ferry to Wah Fu (Central):** via Kam Hong Street, King's Road, Fortress Hill Road, Tin Hau Temple Road, Cloud View Road, Yee King Road, Lai Tak Tsuen Road, Tai Hang Road, Wong Nai Chung Gap Road, Deep Water Bay Road, Nam Fung Road, Wong Chuk Hang Road, Aberdeen Main Road, unnamed road, Aberdeen Praya Road, Shek Pai Wan Road and Wah Fu Road (terminating at Lui Ming Choi Secondary School).

*Timetable*

<i>From Wah Fu (Central)</i>	<i>From North Point Ferry</i>	<i>Frequency minutes</i>
<i>Mondays to Saturdays</i>		
6.30 a.m. - 7.00 p.m.	6.45 a.m. - 7.20 p.m.	10/20
<i>Sundays and Public Holidays</i>		
7.00 a.m. - 7.00 p.m.	7.12 a.m. - 7.20 p.m.	12/20

*Faretable*

<i>Outward</i>			<i>Inward</i>		
Wah Fu (Central)			North Point Ferry		
\$3.00	Tai Hang Road; Stubbs Road Junction		\$3.00	Tai Hang Road; Stubbs Road Junction	
\$3.00	\$1.50	North Point Ferry	\$3.00	\$2.00	Nam Fung Road; Wong Chuk Hang Road
			\$3.00	\$2.00	\$1.00 Wah Fu (Central)

**Suburban Express Route No. 42**

Route—11.8 km

**Wah Fu (South) to North Point Ferry:** via Wah Fu Road, Shek Pai Wan Road, Aberdeen Praya Road, Aberdeen Main Road, Wong Chuk Hang Road, Aberdeen Tunnel, Wong Nai Chung Road, Morrison Hill Road, Tin Kok Lane, Hennessy Road, Yee Wo Street, Causeway Road, King's Road, Shu Kuk Street and Harbour Parade.

**North Point Ferry to Wah Fu (South):** via Kam Hong Street, King's Road, Causeway Road, Irving Street, Pennington Street, Yee Wo Street, Hennessy Road, Canal Road bus only road, Canal Road East, Leighton Road, Morrison Hill Road, Wong Nai Chung Road, Aberdeen Tunnel, Wong Chuk Hang Road, Aberdeen Main Road, unnamed road, Aberdeen Praya Road, Shek Pai Wan Road, Wah Fu Road.

*Timetable*

<i>From Wah Fu (South)</i>	<i>From North Point Ferry</i>	<i>Frequency minutes</i>
<i>Mondays to Saturdays only</i> (No service on Sundays and Public Holidays)		
6.30 a.m. - 6.54 p.m.	6.45 a.m. - 7.14 p.m.	12/15

*Faretable*

<i>Outward</i>			<i>Inward</i>		
Wah Fu (South)			North Point Ferry		
\$3.00		Morrison Hill Road	\$3.00		Wong Chuk Hang
\$3.00	\$1.00	North Point Ferry			O/S Sports Ground
			\$3.00	\$1.00	Wah Fu (South)

**Suburban Route No. 45***Route*—17.2 km

**Wah Fu (South) to Robinson Road (Circular):** via Wah Fu Road, Shek Pai Wan Road, Pok Fu Lam Road, Chi Fu Road, Claymore Avenue, flyover, Pok Fu Lam Road, flyover, Bonham Road, Seymour Road, Robinson Road, Garden Road, Upper Albert Road, Caine Road, Bonham Road, Pok Fu Lam Road, Claymore Avenue, Chi Fu Road, Pok Fu Lam Road, Shek Pai Wan Road and Wah Fu Road.

*Timetable*

<i>From Wah Fu (South)</i>	<i>Frequency</i> minutes
<i>Mondays to Saturdays only</i> (No service on Sundays and Public Holidays)	
6.34 a.m. — 5.56 p.m.	8/10

*Faretable*

Wah Fu (South)				
\$2.00		Queen Mary Hospital		
\$2.00	\$1.50	Caine Road (Caritas Centre)		
—	—	\$2.00		Queen Mary Hospital
—	—	\$2.00	\$1.50	Wah Fu (South)

**Suburban Route No. 47***Route*—11.7 km

**Wah Fu (North) to Central:** via Wah Fu Road, Shek Pai Wan Road, Victoria Road, Belcher's Street, Queen's Road West, Hill Road, Des Voeux Road West, Connaught Road West and Connaught Road Central, Harbour View Street, Connaught Place and Connaught Road Central.

**Central to Wah Fu (North):** via Connaught Road Central, Connaught Road West, Des Voeux Road West, Queen Street, Queen's Road West, Belcher's Street, Victoria Road, Shek Pai Wan Road and Wah Fu Road.

*Timetable*

<i>From Wah Fu (North)</i>	<i>From Central</i>	<i>Frequency</i> minutes
<i>Daily</i>		
6.15 a.m. — 11.00 p.m.	7.00 a.m. — 11.45 p.m.	15/20

*Faretable*

<i>Outward</i>			<i>Inward</i>		
Wah Fu (North)			Central		
\$2.00		Telegraph Bay	\$2.00		Telegraph Bay
\$2.00	\$1.20	Victoria Road/Mount Davis Road	\$2.00	\$1.20	Wah Fu (North)
\$2.00	\$1.20	\$1.00			Central

**Suburban Route No. 48**

*Route*—5.3 km/6.9 km

**Wah Fu (North) to Wong Chuk Hang/Ocean Park:** via Wah Fu Road, Shek Pai Wan Road, (Tin Wan Street, Tin Wan New Street, Tin Wan Street, Tin Wan Hill Road, Shek Pai Wan Road)\*, Aberdeen Praya Road, Aberdeen Main Road, Wong Chuk Hang Road, Nam Long Shan Road, Wong Chuk Hang Estate Bus Terminus, Nam Long Shan Road, Wong Chuk Hang Road and Ocean Park Road.

**Ocean Park/Wong Chuk Hang to Wah Fu (North):** via Ocean Park Road, Wong Chuk Hang Road, Nam Long Shan Road, Wong Chuk Hang Estate Bus Terminus, Nam Long Shan Road, Wong Chuk Hang Road, Aberdeen Main Road, unnamed road, Aberdeen Praya Road, (Tin Wan Hill Road, Shek Pai Wan Road, Tin Wan Street, Tin Wan New Street, Tin Wan Street, Tin Wan Hill Road, Aberdeen Praya Road)\*, Shek Pai Wan Road and Wah Fu Road.

*Timetable*

<i>From Wah Fu (North)*</i>	<i>From Ocean Park</i>	<i>From Wong Chuk Hang Estate*</i>	<i>Frequency minutes</i>
<i>Daily</i>			
6.00 a.m. – 12.00 midnight	8.00 a.m. – 7.00 p.m.	5.45 a.m. – 11.30 p.m.	7/20

\*Journeys departing from Wah Fu (North) and from Wong Chuk Hang Estate after 7.05 p.m. are operated via Tin Wan; and journeys departing from Wah Fu (North) between 7.30 a.m. and 6.35 p.m. daily are extended to Ocean Park via Wong Chuk Hang

*Faretable*

\$1.00 per single journey

**Suburban Recreation Route No. 57**

*Route*—14 km

**Central (Bus Station) to Chinese Christian Cemetery (Circular):** via Connaught Road Central, Pottinger Street, Queen's Road Central, Queen's Road West, Belcher's Street, Victoria Road, Sassoon Road, Pok Fu Lam Road, Queen's Road West, Western Street, Des Voeux Road West, Connaught Road West and Connaught Road Central.

*Timetable*

<i>From Central (Bus Station)</i>	<i>Frequency minutes</i>
<i>Operated on the occasion of Ching Ming and Chung Yeung Festivals only</i>	
7.00 a.m. – 5.52 p.m.	7/8

Frequency and hours of operation may be adjusted to suit traffic requirements

*Faretable*

\$2.20 per single journey

No half fare for children

Student travel cards and bus coupons are not valid

**Suburban Route No. 61**

*Route*—10.6 km

**Central (Bus Station) to Repulse Bay:** via Connaught Road Central, Harcourt Road, Cotton Tree Drive slip road, Queen'sway, Queen's Road East, Stubbs Road, Wong Nai Chung Gap Road, Repulse Bay Road, South Bay Road and Repulse Bay Road.

**Repulse Bay to Central (Bus Station):** via Repulse Bay Road, Wong Nai Chung Gap Road, Stubbs Road, Queen's Road East, Queensway, Des Voeux Road Central, Queen Victoria Street and Harbour View Street.

*Timetable*

<i>From Central (Bus Station)</i>	<i>From Repulse Bay</i>	<i>Frequency minutes</i>
	<i>September to May Daily</i>	
7.05 a.m. – 9.05 p.m.	7.35 a.m. – 9.45 p.m.	20
	<i>May to September Mondays to Fridays</i>	
7.05 a.m. – 9.05 p.m.	7.35 a.m. – 9.45 p.m.	20
	<i>Saturdays, Sundays and Public Holidays</i>	
7.05 a.m. – 9.05 p.m.	7.35 a.m. – 9.45 p.m.	20
* 9.05 p.m. – 10.45 p.m.	* 9.45 p.m. – 11.25 p.m.	20

\*Weather permitting

Additional journeys may be operated on Sundays and Public Holidays (weather permitting) to meet traffic requirements

*Faretable*

<i>Outward</i>	<i>Inward</i>
\$2.00 per single journey	Repulse Bay \$2.00 Queen's Road East \$2.00 \$1.00 Central (Bus Station)

Student travel cards are not valid on Sundays and Public Holidays

**Suburban Recreation Route No. 61M**

*Route—9.6 km*

**Admiralty MTR Station (East) to Repulse Bay:** via Drake Street, Cotton Tree Drive slip road, Queensway, Queen's Road East, Wong Nai Chung Road, Aberdeen Tunnel, Wong Chuk Hang Road, Island Road, Repulse Bay Road, South Bay Road and Repulse Bay Road.

**Repulse Bay to Admiralty MTR Station (East):** via Repulse Bay Road, Island Road, Wong Chuk Hang Road, Aberdeen Tunnel, Wong Nai Chung Road, Morrison Hill Road, Leighton Road, Canal Road West, Canal Road flyover, Gloucester Road, Harcourt Road and Rodney Street.

*Timetable*

<i>From Admiralty MTR Station (East) (via Deep Water Bay)</i>	<i>From Repulse Bay</i>	<i>Frequency minutes</i>
	<i>Sundays and Public Holidays in Summer Swimming Seasons only (weather permitting)</i>	
7.30 a.m. – 7.22 p.m.	8.00 a.m. – 7.52 p.m.	7½/10

Frequency and hours of operation may be adjusted to suit traffic requirements

*Faretable*

<i>Outward</i>	<i>Inward</i>
\$2.20 per single journey	Repulse Bay \$2.20 Wong Nai Chung Road \$2.20 \$1.20 Admiralty MTR Station (East)

No half fare for children

Student travel cards and bus coupons are not valid

**Suburban Route No. 63***Route*—17.1 km

**North Point Ferry to Stanley Village:** via Kam Hong Street, King's Road, Tsing Fung Street flyover, Victoria Park Road, Gloucester Road, Percival Street, Leighton Road, Pennington Street, Yee Wo Street, Tung Lo Wan Road, flyover, Tai Hang Road, Wong Nai Chung Gap Road, Repulse Bay Road, Stanley Gap Road and Stanley Village Road.

**Stanley Village to North Point Ferry:** via Stanley Village Road, Stanley Gap Road, Repulse Bay Road, Wong Nai Chung Gap Road, Tai Hang Road, Tung Lo Wan Road, Moreton Terrace, Causeway Road, Leighton Road, Pennington Street, Yee Wo Street, Causeway Road, King's Road, Shu Kuk Street and Harbour Parade.

*Timetable*

<i>From North Point Ferry</i>	<i>From Stanley Village</i>	<i>Frequency minutes</i>
<i>Mondays to Saturdays only</i> (No service on Sundays and Public Holidays)		
7.00 a.m. - 6.30 p.m.	7.00 a.m. - 7.30 p.m.	30

*Faretable*

<i>Outward</i>		<i>Inward</i>	
North Point Ferry		Stanley Village	
\$3.00	Repulse Bay	\$3.00	Stubbs Road/Tai Hang Road
\$3.00	\$1.50 Stanley Village		Junction
		\$3.00	\$1.50 North Point Ferry

**Suburban Recreation Route No. 64***Route*—13.5 km

**Central (Bus Station) to Chung Hom Kok:** via Connaught Road Central, Harcourt Road, Cotton Tree Drive slip road, Queensway, Queen's Road East, Wong Nai Chung Road, Aberdeen Tunnel, Wong Chuk Hang Road, Island Road, Repulse Bay Road, Stanley Gap Road and Chung Hom Kok Road.

**Chung Hom Kok to Central (Bus Station):** via Chung Hom Kok Road, Stanley Gap Road, Repulse Bay Road, Island Road, Wong Chuk Hang Road, Aberdeen Tunnel, Wong Nai Chung Road, Queen's Road East, Queensway, Des Voeux Road Central, Queen Victorial Street and Harbour View Street.

*Timetable*

<i>From Central (Bus Station)</i>	<i>From Chung Hom Kok</i>	<i>Frequency minutes</i>
<i>Sundays and Public Holidays in Summer Swimming Season only</i>		
7.00 a.m. - 7.00 p.m.	7.50 a.m. - 7.50 p.m.	15

Frequency and hours of operation may be adjusted to suit traffic requirements

*Faretable*

<i>Outward</i>		<i>Inward</i>		
Central (Bus Station)		Chung Hom Kok		
\$3.00	Repulse Bay	\$3.00	Repulse Bay	
\$3.00	\$1.50 Chung Hom Kok	\$3.00	\$2.20 Wong Nai Chung Road	
		\$3.00	\$1.50 \$1.00 Central (Bus Station)	

No half fare for children and Student Travel Cards are not valid



**Suburban Recreation Route No. 65***Route*—15.7 km

**North Point Ferry to Stanley Village:** via Kam Hong Street, King's Road, Causeway Road, Irving Street, Pennington Street, Yee Wo Street, Hennessy Road, Canal Road bus only road, Canal Road East, Leighton Road, Morrison Hill Road, Wong Nai Chung Road, Aberdeen Tunnel, Wong Chuk Hang Road, Island Road, Repulse Bay Road, Stanley Gap Road and Stanley Village Road.

**Stanley Village to North Point Ferry:** via Stanley Village Road, Stanley Gap Road, Repulse Bay Road, Island Road, Wong Chuk Hang Road, Aberdeen Tunnel, Wong Nai Chung Road, Morrison Hill Road, Tin Lok Lane, Hennessy Road, Yee Wo Street, Causeway Road, King's Road, Shu Kuk Street and Harbour Parade.

*Timetable*

<i>From North Point Ferry</i>	<i>From Stanley Village</i>	<i>Frequency minutes</i>
<i>Sundays and Public Holidays in Summer Swimming Season only</i>		
7.00 a.m. – 7.00 p.m.	7.50 a.m. – 7.50 p.m.	15

Frequency and hours of operation may be adjusted to suit traffic requirements

*Faretable*

<i>Outward</i>			<i>Inward</i>		
North Point Ferry			Stanley Village		
\$3.00	Repulse Bay		\$3.00	Wong Nai Chung Road	
\$3.00	\$1.50	Stanley Village	\$3.00	\$1.00	North Point Ferry

No half fare for children and Student Travel Cards are not valid

**Suburban Express Route No. 70***Route*—9.6 km

**Central (Bus Station) to Aberdeen:** via Connaught Road Central, Harcourt Road, Cotton Tree Drive slip road, Queensway, Rodney Street, Admiralty MTR Station (East), Drake Street, Tamar Street, Queensway, Arsenal Street, flyover, Gloucester Road, flyover, Aberdeen Tunnel, Wong Chuk Hang Road, Aberdeen Main Road, unnamed road, flyover, Aberdeen Main Road, Lok Yeung Street and Chengtu Road.

**Aberdeen to Central (Bus Station):** via Aberdeen Main Road, Wong Chuk Hang Road, Aberdeen Tunnel, (flyover, Wong Nai Chung Road, Morrison Hill Road, Leighton Road, Canal Road West, flyover)\*, Gloucester Road, Harcourt Road, flyover, Connaught Road Central and Harbour View Street.

\*Journeys from Aberdeen to Central will be diverted during periods of traffic congestion

*Timetable*

<i>From Central</i>	<i>From Aberdeen</i>	<i>Frequency minutes</i>
<i>Mondays to Fridays</i>		
5.55 a.m. – 12.05 a.m.	5.30 a.m. – 11.40 p.m.	4/10
<i>Saturdays</i>		
5.55 a.m. – 12.05 a.m.	5.30 a.m. – 11.35 p.m.	4/10
<i>Sundays and Public Holidays</i>		
5.55 a.m. – 12.05 a.m.	5.30 a.m. – 11.40 p.m.	5/10

*Faretable*

\$2.10 per single journey  
(\$1.00 after passing through the Aberdeen Tunnel)

**Suburban Express Route No. 70M***Route*—8.8 km

**Aberdeen to Admiralty MTR Station (East):** via Aberdeen Main Road, Wong Chuk Hang Road, Aberdeen Tunnel, flyover, Wong Nai Chung Road, Morrison Hill Road, Leighton Road, Canal Road West, flyover)\* Gloucester Road, Harcourt Road and Rodney Street.

**Admiralty MTR Station (East) to Aberdeen:** via Drake Street, Tamar Street, Queensway, Arsenal Street, flyover, Gloucester Road, flyover, Aberdeen Tunnel, Wong Chuk Hang Road, Aberdeen Main Road, unnamed road, flyover, Aberdeen Main Road, Lok Yeung Street and Chengtu Road.

\*Journeys from Aberdeen to Admiralty MTR Station (East) will be diverted during periods of traffic congestion

*Timetable*

<i>From Aberdeen</i>	<i>From Admiralty MTR Station (East)</i>	<i>Frequency minutes</i>
<i>Mondays to Fridays</i>		
7.30 a.m. - 9.30 a.m.	7.48 a.m. - 9.48 a.m.	10
4.40 p.m. - 6.52 p.m.	5.00 p.m. - 7.12 p.m.	12
<i>Saturdays only</i> (No service on Sundays and Public Holidays)		
7.30 a.m. - 9.30 a.m.	7.48 a.m. - 9.48 a.m.	10

*Faretable*

\$2.10 per single journey  
(\$1.00 after passing through the Aberdeen Tunnel)

**Suburban Route No. 71***Route*—11.8 km

**Central (Macau Ferry) to Wong Chuk Hang:** via Macau Ferry Pier access road, Connaught Road Central, Gilman Street, Des Voeux Road Central, Queen Victoria Street, Queen's Road Central, Queen's Road West, Pok Fu Lam Road, Shek Pai Wan Road, Aberdeen Praya Road, Aberdeen Main Road, Wong Chuk Hang Road and Nam Long Shan Road.

**Wong Chuk Hang to Central (Macau Ferry):** via Nam Long Shan Road, Wong Chuk Hang Road, Aberdeen Main Road, unnamed road, Aberdeen Praya Road, Shek Pai Wan Road, Pok Fu Lam Road, Queen's Road West, Western Street, Des Voeux Road West, Connaught Road West, Connaught Road Central and Macau Ferry Pier access road.

*Timetable*

<i>From Central (Macau Ferry)</i>	<i>From Wong Chuk Hang</i>	<i>Frequency minutes</i>
<i>Daily</i>		
6.20 a.m. - 12.10 a.m.	5.35 a.m. - 11.30 p.m.	15/20

*Faretable*

<i>Outward</i>				<i>Inward</i>			
Central (Macau Ferry)				Wong Chuk Hang			
\$2.00	Queen Mary Hospital			\$2.00	Queen Mary Hospital		
\$2.00	\$1.50	Tin Wan		\$2.00	\$1.50	Queen's Road West	
\$2.00	\$1.50	\$1.00	Wong Chuk Hang	\$2.00	\$1.50	\$1.00	Central (Macau Ferry)

**Suburban Express Route No. 72***Route*—8.5 km

**Aberdeen to Causeway Bay:** via Aberdeen Main Road, Wong Chuk Hang Road, Nam Long Shan Road, Wong Chuk Hang Estate Bus Terminus, Nam Long Shan Road, Wong Chuk Hang Road, (Ocean Park Bus Terminus)\*, Aberdeen Tunnel, Wong Nai Chung Road, Morrison Hill Road, Tin Lok Lane, Hennessy Road, Yee Wo Street and Tung Lo Wan Road.

**Causeway Bay to Aberdeen:** via Tung Lo Wan Road, Moreton Terrace, Causeway Road, Irving Street, Pennington Street, Yee Wo Street, Hennessy Road, Canal Road bus only road, Canal Road East, Leighton Road, Morrison Hill Road, Wong Nai Chung Road, Aberdeen Tunnel, (Ocean Park Bus Terminus)\*, Wong Chuk Hang Road, Nam Long Shan Road, Wong Chuk Hang Estate Bus Terminus, Nam Long Shan Road, Wong Chuk Hang Road, Aberdeen Main Road, unnamed road, flyover, Aberdeen Main Road, Lok Yeung Street and Chengtu Road.

*Timetable*

<i>From Aberdeen</i>	<i>From Causeway Bay</i>	<i>Frequency minutes</i>
<i>Mondays to Saturdays</i>		
6.00 a.m. - 11.50 p.m.	6.30 a.m. - 12.30 a.m.	6/12
<i>Sundays and Public Holidays</i>		
6.00 a.m. - 11.50 p.m.	6.30 a.m. - 12.30 a.m.	6/12

\*Journeys to Causeway Bay are diverted via Ocean Park between 1.00 p.m. and 7.00 p.m. on Saturday, Sundays and Public Holidays only

Journeys to Aberdeen are diverted via Ocean Park between 1.00 p.m. and 5.00 p.m. on Saturdays and between 9.00 a.m. and 5.00 p.m. on Sundays and Public Holidays only

\*Journeys from Aberdeen before 9.00 a.m. and from Causeway Bay before 9.30 a.m. do not enter Wong Chuk Hang Estate Bus Terminus

*Faretable*

\$2.10 per single journey

(\$1.00 after passing through the Aberdeen Tunnel)

**Suburban Express Route No. 72A***Route*—6.9 km

**Wong Chuk Hang to Causeway Bay:** via Nam Long Shan Road, Wong Chuk Hang Road, Aberdeen Tunnel, Wong Nai Chung Road, Morrison Hill Road, Tin Lok Lane, Hennessy Road, Yee Wo Street and Tung Lo Wan Road.

**Causeway Bay to Wong Chuk Hang:** via Tung Lo Wan Road, Moreton Terrace, Causeway Road, Irving Street, Pennington Street, Yee Wo Street, Hennessy Road, Canal Road bus only road, Canal Road East, Leighton Road, Morrison Hill Road, Wong Nai Chung Road, Aberdeen Tunnel, Wong Chuk Hang Road and Nam Long Shan Road.

*Timetable*

<i>From Wong Chuk Hang</i>	<i>From Causeway Bay</i>	<i>Frequency minutes</i>
<i>Mondays to Saturdays only</i> (No service on Sundays and Public Holidays)		
6.30 a.m. - 9.15 a.m.	6.52 a.m. - 9.37 a.m.	15

*Faretable*

\$2.10 per single journey

(\$1.00 after passing through the Aberdeen Tunnel)

**Suburban Route No. 73***Route*—14.3 km

**Wah Fu (North) to Stanley Prison:** via Wah Fu Road, Shek Pai Wan Road, Aberdeen Praya Road, Aberdeen Main Road, Wong Chuk Hang Road, Island Road, Repulse Bay Road, Stanley Gap Road, Stanley Village Road and Tung Tau Wan Road.

**Stanley Prison to Wah Fu (North):** via Tung Tau Wan Road, Stanley Village Road, Stanley Gap Road, Repulse Bay Road, Island Road, Wong Chuk Hang Road, Aberdeen Main Road, unnamed road, Aberdeen Praya Road, Shek Pai Wan Road and Wah Fu Road.

*Timetable*

<i>From Wah Fu (North)</i>	<i>From Stanley Prison</i>	<i>Frequency</i> minutes
	<i>Daily</i>	
6.45 a.m. - 10.30 p.m.	6.45 a.m. - 11.20 p.m.	15/30

*Faretable*

Wah Fu (North)			
\$1.50	Shouson Hill Road		
\$2.00	\$1.00	Repulse Bay	
\$3.00	\$2.00	\$1.50	Stanley Prison

\$1.00 for journeys from Wong Chuk Hang Road (west of Nam Fung Road) to Wah Fu (North)  
Student travel cards and bus coupons are not valid on Sundays and Public Holidays

**Suburban Express Route No. 75***Route*—8.2 km

**Central (Bus Station) to Wong Chuk Hang:** via Connaught Road Central, Pottinger Street, Des Voeux Road Central, Queensway, Rodney Street, Admiralty MTR Station (East), Drake Street, Tamar Street, Queensway, Hennessy Road, Fleming Road, Wan Chai Road, Morrison Hill Road, Wong Nai Chung Road, Aberdeen Tunnel, Wong Chuk Hang Road and Nam Long Shan Road.

**Wong Chuk Hang to Central (Bus Station):** via Nam Long Shan Road, Wong Chuk Hang Road, Aberdeen Tunnel, Wong Nai Chung Road, Morrison Hill Road, Wan Chai Road, Fleming Road, Hennessy Road, Queensway, Des Voeux Road Central, Queen Victoria Street and Connaught Road Central.

*Timetable*

<i>From Central (Bus Station)</i>	<i>From Wong Chuk Hang</i>	<i>Frequency</i> minutes
	<i>Daily</i>	
5.50 a.m. - 11.56 p.m.	5.20 a.m. - 11.26 p.m.	8/15

*Faretable*

\$2.10 per single journey  
(\$1.00 after passing through the Aberdeen Tunnel)

**Suburban Route No. 76***Route*—11.5 km

**Shek Pai Wan to Causeway Bay (Moreton Terrace):** via Yue Kwong Road, Aberdeen Reservoir Road, Aberdeen Main Road, Wong Chuk Hang Road, Nam Fung Road, Deep Water Bay Road, Wong Nai Chung Gap Road, Stubbs Road, Queen's Road East, Morrison Hill Road, Tin Lok Lane, Hennessy Road, Yec Wo Street and Tung Lo Wan Road.

**Causeway Bay (Moreton Terrace) to Shek Pak Wan:** via Tung Lo Wan Road, Moreton Terrace, Causeway Road, Irving Street, Pennington Street, Yee Wo Street, Hennessy Road, Canal Road bus only road, Canal Road East, Leighton Road, Morrison Hill Road, Queen's Road East, Stubbs Road, Wong Nai Chung Gap Road, Deep Water Bay Road, Nam Fung Road, Wong Chuk Hang Road, Aberdeen Main Road, unnamed road, flyover, Aberdeen Main Road, Aberdeen Reservoir Road and Yue Kwong Road.

*Timetable*

<i>From Shek Pai Wan</i>	<i>From Causeway Bay</i>	<i>Frequency minutes</i>
	<i>Daily</i>	
6.00 a.m. - 7.00 p.m.	6.30 a.m. - 7.30 p.m.	10/15

*Faretable*

<i>Outward</i>			<i>Inward</i>		
Shek Pai Wan			Causeway Bay (Moreton Terrace)		
\$2.00	Stubbs Road Roundabout		\$2.00	Nam Fung Road/Wong Chuk Hang	
\$2.00	\$1.50 Morrison Hill Road			Road	
\$2.00	\$1.50 \$1.00 Causeway Bay		\$2.00	\$1.00 Shek Pai Wan	
	(Moreton Terrace)				

**Suburban Route No. 77**

*Route*—9.7 km

**Aberdeen to West Point:** via Aberdeen Main Road, Lok Yeung Street, Tung Sing Road, Aberdeen Main Road, flyover, unnamed road, Aberdeen Praya Road, Shek Pai Wan Road, Victoria Road, Belcher's Street and Holland Street.

**West Point to Aberdeen:** via Holland Street, Kennedy Town Praya, Sands Street, Belcher's Street, Victoria Road, Shek Pai Wan Road, Aberdeen Praya Road, Aberdeen Main Road and Chengtu Road.

*Timetable*

<i>From Aberdeen</i>	<i>From West Point</i>	<i>Frequency minutes</i>
	<i>Daily</i>	
6.00 a.m. - 10.15 p.m.	6.35 a.m. - 11.50 p.m.	15/30

*Faretable*

<i>Outward</i>			<i>Inward</i>		
Aberdeen			West Point (Holland Street)		
\$2.00	Telegraph Bay		\$2.00	Telegraph Bay	
\$2.00	\$1.20 West Point (Holland Street)		\$2.00	\$1.20 Aberdeen	

**Suburban Route No. 78**

*Route*—3.5 km

**Wong Chuk Hang to Tin Wan:** via Nam Long Shan Road, Wong Chuk Hang Road, Aberdeen Main Road, unnamed road, Aberdeen Praya Road, Tin Wan Hill Road, Shek Pai Wan Road, Tin Wan Street and Tin Wan New Street.

**Tin Wan to Wong Chuk Hang:** via Tin Wan New Street, Tin Wan Street, Tin Wan Hill Road, Shek Pai Wan Road, Aberdeen Praya Road, Aberdeen Main Road, Wong Chuk Hang Road and Nam Long Shan Road.

*Timetable**From Wong Chuk Hang**From Tin Wan**Frequency  
minutes*

6.30 a.m. - 6.45 p.m.

*Daily*

6.45 a.m. - 7.00 p.m.

10/15

*Faretable*

\$1.00 per single journey

**Suburban Route No. 79M***Route—10.3 km*

**Tin Wan to Admiralty MTR Station (West)**: via Tin Wan New Street, Tin Wan Street, Tin Wan Hill Road, Aberdeen Praya Road, Shek Pai Wan Road, Pok Fu Lam Road, Queen's Road West, Western Street, Des Voeux Road West, Connaught Road West, Connaught Road Central, Cleverly Street, Des Voeux Road Central, Chater Road, Murray Road, Queensway, Tamar Street and Drake Street.

**Admiralty MTR Station (West) to Tin Wan**: via Cotton Tree Drive slip road, Cotton Tree Drive, flyover, Queensway, Des Voeux Road Central, Queen Victoria Street, Queen's Road Central, Queen's Road West, Pok Fu Lam Road, Shek Pai Wan Road, Tin Wan Street and Tin Wan New Street.

*Timetable**From Tin Wan**From Admiralty MTR Station  
(West)**Frequency  
minutes*

*Mondays to Saturdays only  
(No service on Sundays and Public Holidays)*

6.00 a.m. - 6.30 p.m.

6.30 a.m. - 7.00 p.m.

10/15

*Faretable**Outward**Inward*

Tin Wan

Admiralty MTR Station (West)

\$2.00 Queen Mary Hospital

\$2.00 Queen Mary Hospital

\$2.00 \$1.50 Queen's Road West

\$2.00 \$1.50 Tin Wan Street

\$2.00 \$1.50 \$1.00 Admiralty MTR  
Station (West)

\$2.00 \$1.50 \$1.00 Tin Wan

**Urban Express Route No. 80***Route—13.8 km*

**Chai Wan (East) to Central (Wing Wo Street)**: via Sheung On Street, Chai Wan Road, Wing Ping Street, San Ha Street, Chai Wan Road, Wan Tsui Road, Chai Wan Road, Shau Kei Wan Road, King's Road, Tsing Fung Street flyover, Victoria Park Road, Gloucester Road, Harcourt Road, flyover, Connaught Road Central and Wing Wo Street.

**Central (Wing Wo Street) to Chai Wan (East)**: via Wing Wo Street, Des Voeux Road Central, Jubilee Street, Connaught Road Central, Harcourt Road, Gloucester Road, Victoria Park Road, Wing Hing Street, King's Road, Shau Kei Wan Road, Chai Wan Road, Wan Tsui Road, Chai Wan Road, San Ha Street, Wing Ping Street, Chai Wan Road and Sheung On Street.

*Timetable*

<i>From Chai Wan (East)</i>	<i>From Central (Wing Wo Street)</i>	<i>Frequency minutes</i>
	<i>Mondays to Fridays</i>	
* 6.00 a.m. - 6.30 a.m.	—	5
6.30 a.m. - 10.30 p.m.	7.25 a.m. - 11.30 p.m.	7/15
	<i>Saturdays</i>	
* 6.00 a.m. - 6.30 a.m.	—	5
6.30 a.m. - 10.30 p.m.	7.25 a.m. - 11.30 p.m.	7/15
	<i>Sundays and Public Holidays</i>	
8.00 a.m. - 11.00 p.m.	8.48 a.m. - 11.48 p.m.	8/12

\*Journeys extended to Cleverly Street (Bus Terminus)

*Faretable*

<i>Outward</i>				<i>Inward</i>			
Chai Wan (East)				Central (Wing Wo Street)			
\$1.70	Shau Kei Wan (Aldrich Street)			\$1.70	North Point (Wing Hing Street)		
\$1.70	\$1.50	North Point (Kam Hong Street)		\$1.70	\$1.50	North Point (Shu Kuk Street)	
\$1.70	\$1.50	\$1.20	Central (Wing Wo Street)	\$1.70	\$1.50	\$1.00	Chai Wan (East)

No half fare for children

Student travel cards and bus coupons are not valid

**Urban Route No. 81**

*Route*—11.5 km

**Chai Wan (Hing Wah) to Lai Tak Tsuen:** via Hing Wah Estate access road, Fei Tsui Road, Wan Tsui Road, Chai Wan Road, Shau Kei Wan Road, King's Road, Tsing Fung Street flyover, Victoria Park Road, Gloucester Road, Percival Street, Leighton Road, Pennington Street, Yee Wo Street, Tung Lo Wan Road, flyover, Tai Hang Road and Lai Tak Tsuen Road.

**Lai Tak Tsuen to Chai Wan (Hing Wah):** via Lai Tak Tsuen Road, Tai Hang Road, Tung Lo Wan Road, Moreton Terrace, Causeway Road, Leighton Road, Pennington Street, Yee Wo Street, Causeway Road, King's Road, Shau Kei Wan Road, Chai Wan Road, Wan Tsui Road, Fei Tsui Road and Hing Wah Estate access road.

*Timetable*

<i>From Chai Wan (Hing Wah)</i>	<i>From Lai Tak Tsuen</i>	<i>Frequency minutes</i>
	<i>Mondays to Fridays</i>	
6.00 a.m. - 11.30 p.m.	6.45 a.m. - 12.01 a.m.	10/15
	<i>Saturdays</i>	
6.00 a.m. - 11.30 p.m.	6.45 a.m. - 12.10 a.m.	10/15
	<i>Sundays and Public Holidays</i>	
6.00 a.m. - 11.30 p.m.	6.45 a.m. - 12.10 a.m.	12/15

*Faretable*

<i>Outward</i>				<i>Inward</i>			
Chai Wan (Hing Wah)				Lai Tak Tsuen			
\$1.20	Shau Kei Wan (Aldrich Street)			\$1.20	North Point (Shu Kuk Street)		
\$1.20	\$1.00	Lai Tak Tsuen		\$1.20	\$1.00	Chai Wan (Hing Wah)	

**Urban Route No. 81A***Route*—11.3 km

**Chai Wan (Hing Wah) to Lai Tak Tsuen:** via Hing Wah Estate access road, Fei Tsui Road, Wan Tsui Road, Chai Wan Road, Shau Kei Wan Road, King's Road, Fortress Hill Road, Tin Hau Temple Road, Braemar Hill Road, Cloud View Road, Yee King Road and Lai Tak Tsuen Road.

*Timetable*

<i>From Chai Wan (Hing Wah)</i>	<i>Frequency</i> minutes
<i>Mondays to Saturdays only</i> (School Days only)	
7.00 a.m. – 7.15 a.m.	7/8

*Faretable*

Chai Wan (Hing Wah)		
\$1.20	Shau Kei Wan (Aldrich Street)	
\$1.20	\$1.00	Lai Tak Tsuen

**Urban Express Route No. 81M***Route*—13.1 km

**Chai Wan (Hing Wah) to Central MTR Station (Douglas Street):** via Hing Wah Estate access road, Fei Tsui Road, Wan Tsui Road, Chai Wan Road, Island Eastern Corridor slip road, Ning Foo Street, Lee Chung Street, Hong Man Street, Chai Wan Road, Shau Kei Wan Road, King's Road, Tsing Fung Street flyover, Victoria Park Road, Gloucester Road, Harcourt Road, flyover, Connaught Road Central and Douglas Street.

**Central MTR Station (Douglas Street) to Chai Wan (Hing Wah):** via Douglas Street, Des Voeux Road Central, Chater Road, Murray Road, Queensway, Arsenal Street, flyover, Gloucester Road, Victoria Park Road, Wing Hing Street, King's Road, Shau Kei Wan Road, Chai Wan Road, Hong Man Street, Cheung Lee Street, Kut Shing Street, Chai Wan Road, Wan Tsui Road, Fei Tsui Road and Hing Wah Estate access road.

*Timetable*

<i>From Chai Wan (Hing Wah)</i>	<i>From Central MTR Station</i> (Douglas Street)	<i>Frequency</i> minutes
<i>Mondays to Saturdays</i>		
6.42 a.m. – 6.15 p.m.	7.27 a.m. – 7.00 p.m.	12/15
<i>Sundays and Public Holidays</i>		
7.30 a.m. – 6.15 p.m.	8.15 a.m. – 7.00 p.m.	12/20

*Faretable*

<i>Outward</i>			<i>Inward</i>		
Chai Wan (Hing Wah)			Central MTR Station (Douglas Street)		
\$1.70	Shau Kei Wan (Aldrich Street)		\$1.70	North Point (Wing Hing Street)	
\$1.70	\$1.50	North Point (Kam Hong Street)	\$1.70	\$1.50	North Point (Shu Kuk Street)
\$1.70	\$1.50	\$1.20	\$1.70	\$1.50	\$1.00
		Central MTR Station (Douglas Street)			Chai Wan (Hing Wah)

No half fare for children  
Student travel cards and bus coupons are not valid



**Urban Route No. 82***Route*—7.9 km

**Chai Wan (On Yip Street) to North Point Ferry:** via On Yip Street, Sun Yip Street, Chai Wan Road, Wan Tsui Road, Chai Wan Road, Shau Kei Wan Road, King's Road, Kam Hong Street, Tsat Tsz Mui Road, Shu Kuk Street and Harbour Parade.

**North Point Ferry to Chai Wan (On Yip Street):** via Kam Hong Street, Java Road, King's Road, Shau Kei Wan Road, Chai Wan Road, Wan Tsui Road, Chai Wan Road, Sun Yip Street, Sun On Street and On Yip Street.

*Timetable*

<i>From Chai Wan (On Yip Street)</i>	<i>From North Point Ferry</i>	<i>Frequency minutes</i>
	<i>Daily</i>	
4.30 a.m. - 2.00 a.m.	5.00 a.m. - 2.30 a.m.	5'15

*Faretable*

\$1.00 per single journey

**Urban Route No. 82A***Route*—7.6 km

**Chai Wan (On Yip Street) to Quarry Bay (Yau Man Street):** via On Yip Street, Sun Yip Street, Chai Wan Road, Wan Tsui Road, Chai Wan Road, Shau Kei Wan Road, Tai Hong Street, Sai Wan Ho Ferry Concourse access road, Hong Cheung Street, Tai On Street, Shau Kei Wan Road, King's Road, Greig Road and Yau Man Street.

**Quarry Bay (Yau Man Street) to Chai Wan (On Yip Street):** via Yau Man Street, King's Road, Shau Kei Wan Road, Tai Hong Street, Sai Wan Ho Ferry Concourse access road, Hong Cheung Street, Tai On Street, Shau Kei Wan Road, Chai Wan Road, Wan Tsui Road, Chai Wan Road, Sun Yip Street, Sun On Street and On Yip Street.

*Timetable*

<i>From Chai Wan (On Yip Street)</i>	<i>From Quarry Bay (Yau Man Street)</i>	<i>Frequency minutes</i>
	<i>Mondays to Saturdays only</i>	
	<i>(No service on Sundays and Public Holidays)</i>	
6.30 a.m. - 10.20 a.m.	7.00 a.m. - 10.50 a.m.	10
2.30 p.m. - 6.20 p.m.	3.00 p.m. - 6.50 p.m.	10

*Faretable*

\$1.00 per single journey

**Urban Route No. 83***Route*—6.9 km

**Chai Wan (East) to Taikoo Shing:** via Sheung On Street, Chai Wan Road, Wing Ping Street, San Ha Street, Chai Wan Road, Wan Tsui Road, Chai Wan Road, Shau Kei Wan Road, Tai Hong Street, Sai Wan Ho Ferry Concourse access road, Hong Cheung Street, Tai On Street, Shau Kei Wan Road and Taikoo Shing Road.

**Taikoo Shing to Chai Wan (East):** via Tai Fung Avenue, Taikoo Wan Road, unnamed road, Taikoo Shing Road, Shau Kei Wan Road, Tai Hong Street, Sai Wan Ho Ferry Concourse access road, Hong Cheung Street, Tai On Street, Shau Kei Wan Road, Chai Wan Road, Wan Tsui Road, Chai Wan Road and San Ha Street, Wing Ping Street, Chai Wan Road and Sheung On Street.

*Timetable*

<i>From Chai Wan (East)</i>	<i>From Taikoo Shing</i>	<i>Frequency</i> minutes
	<i>Daily</i>	
6.00 a.m. - 11.30 p.m.	6.30 a.m. - 12.00 midnight	7:15

*Faretable*

\$1.00 per single journey

**Urban Route No. 84**

*Route*—4 km

**Chai Wan (On Yip Street) to Shau Kei Wan:** via On Yip Street, Sun Yip Street, Chai Wan Road, Wan Tsui Road, Chai Wan Road, Shau Kei Wan Road, Aldrich Street and Nam On Street.

**Shau Kei Wan to Chai Wan (On Yip Street):** via unnamed road, Nam On Lane, Shau Kei Wan Road, Chai Wan Road, Wan Tsui Road, Chai Wan Road, Sun Yip Street, Sun On Street and On Yip Street.

*Timetable*

<i>From Chai Wan (On Yip Street)</i>	<i>From Sau Kei Wan</i>	<i>Frequency</i> minutes
	<i>Mondays to Saturdays</i>	
7.05 a.m. - 6.55 p.m.	7.25 a.m. - 7.15 p.m.	10
	<i>Sundays and Public Holidays</i>	
7.00 a.m. - 6.30 p.m.	7.20 a.m. - 6.50 p.m.	10/15

*Faretable*

\$1.00 per single journey

**Urban Route No. 85**

*Route*—5.1 km

**North Point Ferry to A Kung Ngam:** via Kam Hong Street, Java Road, King's Road, Shau Kei Wan Road, Chai Wan Road and A Kung Ngam Road.

**A Kung Ngam to North Point Ferry:** via A Kung Ngam Road, Chai Wan Road, Shau Kei Wan Road, King's Road, Kam Hong Street, Tsat Tsz Mui Road, Shu Kuk Street and Harbour Parade.

*Timetable*

<i>From North Point Ferry</i>	<i>From A Kung Ngam</i>	<i>Frequency</i> minutes
	<i>Daily</i>	
7.00 a.m. - 12.00 midnight	6.30 a.m. - 11.30 p.m.	15/20

*Faretable*

\$1.00 per single journey

**Suburban Recreation Route No. 86***Route*—9.2 km**Causeway Bay (Causeway Road) to Chai Wan (San Ha Street):** via Causeway Road, King's Road, Shau Kei Wan Road, Chai Wan Road, Wan Tsui Road, Chai Wan Road and San Ha Street.**Chai Wan (San Ha Street) to Causeway Bay (Causeway Road):** via San Ha Street, Chai Wan Road, Wan Tsui Road, Chai Wan Road, Shau Kei Wan Road, King's Road, Causeway Road, Irving Street, Pennington Street, Yee Wo Street and Causeway Road.*Timetable*

<i>From Chai Wan</i>	<i>From Causeway Bay</i>	<i>Frequency minutes</i>
<i>Lunar New Year's Eve only</i>		
8.00 p.m. - 12.00 midnight	8.40 p.m. - 12.40 a.m.	10

Frequency and period of operation may be adjusted to suit traffic requirements

*Faretable*

\$2.20 per single journey

No half fare for children

Student travel cards and bus coupons are not valid

**Urban Route No. 88M***Route*—1.4 km**Chai Wan (East) to Chai Wan MTR Station:** via Sheung On Street, Chai Wan Road, Island Eastern Corridor slip road and Ning Foo Street.**Chai Wan MTR Station to Chai Wan (East):** via Kut Shing Street, Chai Wan Road and Sheung On Street.*Timetable*

<i>From Chai Wan (East)</i>	<i>From Chai Wan MTR Station</i>	<i>Frequency minutes</i>
<i>Mondays to Saturdays only</i> (No service on Sundays and Public Holidays)		
7.00 a.m. - 6.50 p.m.	7.10 a.m. - 7.00 p.m.	10

*Faretable*

\$1.00 per single journey

**Suburban Recreation Route No. 89***Route*—9.3 km**Shau Kei Wan to Chai Wan Cemetery (Circular):** via unnamed road, Nam On Lane, Shau Kei Wan Road, Chai Wan Road, Island Eastern Corridor slip road, Ning Foo Street, Chai Wan MTR Station, Kut Shing Street, Chai Wan Road, Wan Tsui Road, Lin Shing Road, Cape Collinson Road, Shek O Road, Tai Tam Road, Chai Wan Road, Shau Kei Wan Road, Aldrich Street and Nam On Street.*Timetable*

<i>From Shau Kei Wan</i>	<i>Frequency minutes</i>
<i>Operated on the occasion of Ching Ming Festival and Chung Yeung Festival only</i>	
7.00 a.m. - 6.00 p.m.	5

Frequency and hours of operation may be adjusted to suit traffic requirements

*Faretable*

\$2.20 per single journey

\$1.70 for journeys from Chai Wan MTR Station to Cape Collinson Road

No half fare for children

Student travel cards are not valid

**Suburban Express Route No. 90M***Route—9.7 km*

**Ap Lei Chau Estate to Central MTR Station (Douglas Street):** via Ap Lei Chau Bridge Road, Wong Chuk Hang Road, (Ocean Park Bus Terminus)\*, Aberdeen Tunnel, Wong Nai Chung Road, Morrison Hill Road, Wan Chai Road, Fleming Road, Hennessy Road, Queensway, Queen's Road Central, Pedder Street, Connaught Road Central and Douglas Street.

**Central MTR Station (Douglas Street) to Ap Lei Chau Estate:** via Douglas Street, Des Voeux Road Central, Queensway, Rodney Street, Admiralty MTR Station (East), Drake Street, Tamar Street, Queensway, Hennessy Road, Fleming Road, Wan Chai Road, Morrison Hill Road, Wong Nai Chung Road, Aberdeen Tunnel, Wong Chuk Hang Road, (Ocean Park Bus Terminus)\*, and Ap Lei Chau Bridge Road.

*Timetable*

<i>From Ap Lei Chau Estate</i>	<i>From Central MTR Station (Douglas Street)</i>	<i>Frequency minutes</i>
	<i>Daily</i>	
6.00 a.m. - 11.35 p.m.	6.32 a.m. - 12.10 a.m.	6/15
	<i>Additional journeys on Mondays to Saturdays only</i>	
8.00 a.m. - 8.20 a.m.	—	20

\*Journeys to Central are diverted via Ocean Park between 1.00 p.m. and 7.00 p.m. on Saturdays, Sundays and Public Holidays only

Journeys to Ap Lei Chau are diverted via Ocean Park between 1.00 p.m. and 5.00 p.m. on Saturdays and between 9.00 a.m. and 5.00 p.m. on Sundays and Public Holidays only

Additional journeys may be operated between Central and Ocean Park only on Sundays and Public Holidays in winter season to meet traffic requirements

*Faretable*

\$2.10 per single journey

(\$1.00 after passing through the Aberdeen Tunnel)

**Suburban Route No. 91***Route—9.7 km*

**Ap Lei Chau Estate to Sai Ying Poon:** via Ap Lei Chau Bridge Road, Aberdeen Main Road, unnamed road, Aberdeen Praya Road, Shek Pai Wan Road, Pok Fu Lam Road, Queen's Road West, Western Street, Des Voeux Road West, Centre Street, Connaught Road West and Eastern Street.

**Sai Ying Poon to Ap Lei Chau Estate:** via Eastern Street, Queen's Road West, Pok Fu Lam Road, Shek Pai Wan Road, Aberdeen Praya Road, Aberdeen Main Road and Ap Lei Chau Bridge Road.

*Timetable*

<i>From Ap Lei Chau Estate</i>	<i>From Sai Ying Poon</i>	<i>Frequency minutes</i>
	<i>Daily</i>	
6.03 a.m. - 6.25 p.m.	6.30 a.m. - 7.05 p.m.	12/20

*Additional journeys on Mondays to Fridays only*

7.10 a.m. - 7.30 a.m.

—

20

*Faretable*

<i>Outward</i>			<i>Inward</i>			
Ap Lei Chau Estate			Sai Ying Poon			
\$2.00	Queen Mary Hospital		\$2.00	Queen Mary Hospital		
\$2.00	\$1.50	Sai Ying Poon	\$2.00	\$1.50	Tin Wan	
			\$2.00	\$1.50	\$1.00	Ap Lei Chau Estate

**Suburban Express Route No. 92***Route*—7.9 km

**Ap Lei Chau Estate to Causeway Bay:** via Ap Lei Chau Bridge Road, Wong Chuk Hang Road, Aberdeen Tunnel, Wong Nai Chung Road, Morrison Hill Road, Tin Lok Lane, Hennessy Road, Yee Wo Street and Tung Lo Wan Road.

**Causeway Bay to Ap Lei Chau Estate:** via Tung Lo Wan Road, Moreton Terrace, Causeway Road, Irving Street, Pennington Street, Yee Wo Street, Hennessy Road, Canal Road bus only road, Canal Road East, Morrison Hill Road, Wong Nai Chung Road, Aberdeen Tunnel, Wong Chuk Hang Road and Ap Lei Chau Bridge Road.

*Timetable*

<i>From Ap Lei Chau Estate</i>	<i>From Causeway Bay</i>	<i>Frequency</i> minutes
	<i>Daily</i>	
6.06 a.m. - 10.30 p.m.	6.35 a.m. - 11.00 p.m.	9/20

*Faretable*

\$2.10 per single journey  
(\$1.00 after passing through the Aberdeen Tunnel)

**Suburban Route No. 93***Route*—24.5 km

**Ap Lei Chau Estate to Robinson Road (Circular):** via Ap Lei Chau Bridge Road, Aberdeen Main Road, unnamed road, Aberdeen Praya Road, Shek Pai Wan Road, Pok Fu Lam Road, flyover, Bonham Road, Park Road, Robinson Road, Garden Road, Upper Albert Road, Caine Road, Bonham Road, Pok Fu Lam Road, Shek Pai Wan Road, Aberdeen Praya Road, unnamed road, Aberdeen Main Road and Ap Lei Chau Bridge Road.

*Timetable*

<i>From Ap Lei Chau Estate</i>	<i>Frequency</i> minutes
<i>Mondays to Saturdays only</i>	
(No service on Sundays, Public and School Holidays)	
7.00 a.m. - 7.20 a.m.	20

\*Additional trip is operated at 7.10 a.m. from Ap Lei Chau to Robinson Road

*Faretable*

Ap Lei Chau Estate				
\$2.00	Queen Mary Hospital			
\$2.00	\$1.50	Bonham Road/Park Road junction		
—	—	\$2.00	Queen Mary Hospital	
—	—	\$2.00	\$1.50	Tin Wan
—	—	\$2.00	\$1.50	\$1.00 Ap Lei Chau Estate

**Suburban Route No. 95**

Route—6.1 km

**Ap Lei Chau Estate to Shek Pai Wan (Circular):** via Ap Lei Chau Bridge Road, Aberdeen Main Road, unnamed road, flyover, Aberdeen Main Road, Aberdeen Reservoir Road, Yue Kwong Road, Aberdeen Reservoir Road, Aberdeen Main Road and Ap Lei Chau Bridge Road.

*Timetable*

<i>From Ap Lei Chau Estate</i>	<i>From Shek Pai Wan</i>	<i>Frequency</i>
	<i>Daily</i>	<i>minutes</i>
6.09 a.m. - 11.37 p.m.	6.25 a.m. - 11.52 p.m.	6/15

*Faretable*

\$1.00 per single journey  
 (Ap Lei Chau Estate to Yue Kwong Road \$1.00)  
 (Aberdeen Reservoir Road to Ap Lei Chau Estate \$1.00)

**Suburban Recreation Route No. 99**

Route—11.1 km

**Central (Bus Station) to Ocean Park:** via Connaught Road Central, Edinburgh Place, Connaught Road Central, Harcourt Road, Cotton Tree Drive slip road, Queensway, Tamar Street, Drake Street, Cotton Tree Drive slip road, Queensway, Arsenal Street, flyover, Gloucester Road, flyover, Aberdeen Tunnel, Wong Chuk Hang Road, Ocean Park Bus Terminus, Wong Chuk Hang Road, Nam Long Shan Road, Shum Wan Road and Ocean Park Second Entrance access road.

**Ocean Park to Central (Bus Station):** via Ocean Park Second Entrance access road, Shum Wan Road, Nam Long Shan Road, Wong Chuk Hang Road, Ocean Park Bus Terminus, Wong Chuk Hang Road, Aberdeen Tunnel, flyover, Gloucester Road, Harcourt Road, Rodney Street, Drake Street, Cotton Tree Drive slip road, Harcourt Road and Connaught Road Central.

*Timetable*

<i>From Central (Bus Station)</i>	<i>From Ocean Park</i>	<i>Frequency</i>
	<i>Sundays and Public Holidays only</i>	<i>minutes</i>
9.00 a.m. - 5.45 p.m.	9.37 a.m. - 6.30 p.m.	7/12

*Faretable*

\$3.50 per single journey  
 (\$1.20 for journeys from Ocean Park Main Entrance to Ocean Park Second Entrance)  
 No half fare for children  
 Student travel cards and bus coupons are not valid

**Cross Harbour Urban Route No. 101***Route*—19.8 km

**Kwun Tong (Yue Man Square) to Kennedy Town:** via Tung Yan Street, Yue Man Square, Hong Ning Road, Ngau Tau Kok Road, flyover, Kwun Tong Road, Prince Edward Road East, Ma Tau Chung Road, Ma Tau Wai Road, Chatham Road North, Hong Chong Road, Cross Harbour Tunnel, Canal Road flyover, Canal Road East, Leighton Road, Morrison Hill Road, Wan Chai Road, Fleming Road, Hennessy Road, Queensway, Des Voeux Road Central, Queen Victoria Street, Queen's Road Central, Queen's Road West, Belcher's Street and Victoria Road.

**Kennedy Town to Kwun Tong (Yue Man Square):** via Victoria Road, Belcher's Street, Queen's Road West, Hill Road, Des Voeux Road West, Connaught Road West, Connaught Road Central, Gilman Street, Des Voeux Road Central, Queensway, Hennessy Road, Fleming Road, Wan Chai Road, Morrison Hill Road, Leighton Road, Canal Road West, Canal Road flyover, Cross Harbour Tunnel, Hong Chong Road, flyover, Chatham Road North, Ma Tau Wai Road, Ma Tau Chung Road, Prince Edward Road East, Kwun Tong Road, Hong Ning Road, Yue Man Square and Fu Yan Street.

*Timetable*

<i>From Kwun Tong*</i>	<i>From Kennedy Town</i>	<i>Frequency minutes</i>
	<i>Daily</i>	
6.00 a.m. - 12.30 a.m.	6.00 a.m. - 12.30 a.m.	5/10

*Faretable*

\$2.50 per single journey (\$1.00 on leaving the tunnel)

No half fare for children

Student travel cards and bus coupons are not valid

\*Operated to Cleverly Street only from 11.40 p.m.

**Cross Harbour Recreation Route No. 101R***Route*—14 km

**Happy Valley Race Course to Kwun Tong (Yue Man Square):** via Sports Road, Morrison Hill Road, Leighton Road, Canal Road West, Canal Road flyover, Cross Harbour Tunnel, Hong Chong Road, flyover, Chatham Road North, Ma Tau Wai Road, Ma Tau Chung Road, Prince Edward Road East, Choi Hung Road, Choi Hung Bus Terminus, Prince Edward Road East, Kwun Tong Road, Hong Ning Road, Yue Man Square and Fu Yan Street.

*Timetable*

<i>From Happy Valley Race Course</i>	<i>Minimum Frequency minutes</i>
<i>Operated on the occasion of Race Days at Happy Valley only</i>	
Buses will stand-by at the Race Course from the fourth race until approximately one hour after the last race	4

Service may be cancelled or curtailed at short notice  
Frequency may be adjusted to suit traffic requirements

*Faretable*

\$4.00 per single journey (\$2.00 on leaving the tunnel)

No half fare for children

Student travel cards and bus coupons are not valid

**Cross Harbour Urban Route No. 102***Route*—17.9 km

**Mei Foo to Shau Kei Wan:** via Lai Chi Kok Beach Road, Cheung Sha Wan Road, Nathan Road, Gascoigne Road, Chatham Road North, flyover, Hong Chong Road, Cross Harbour Tunnel, flyover, Gloucester Road, Causeway Road, King's Road, Shau Kei Wan Road, Factory Street, Wang Wa Street and Kam Wa Street.

**Shau Kei Wan to Mei Foo:** via Kam Wa Street, Shau Kei Wan Main Street East, Shau Kei Wan Road, King's Road, Causeway Road, Hing Fat Street, Victoria Park Road, Gloucester Road, (Canal Road flyover, Canal Road East, Canal Road West, Canal Road flyover)\*, flyover, Cross Harbour Tunnel, Hong Chong Road, Chatham Road North, Gascoigne Road, Nathan Road, Public Square Street, Shanghai Street, Lai Chi Kok Road, Prince Edward Road West, Tai Nan Street, Cedar Street, Yu Chau Street, Yen Chow Street, Cheung Sha Wan Road and unnamed road.

\*Journeys to Mei Foo will be diverted between 7.00 a.m. and 10.00 a.m. and between 4.00 p.m. and 7.00 p.m. and during periods of traffic congestion

*Timetable*

<i>From Mei Foo</i>	<i>From Shau Kei Wan</i>	<i>Frequency minutes</i>
<i>Mondays to Saturdays</i>		
6.00 a.m. - 11.45 p.m.	6.00 a.m. - 11.45 p.m.	5/10
<i>Sundays and Public Holidays</i>		
6.30 a.m. - 11.45 p.m.	6.30 a.m. - 11.45 p.m.	5/10

*Faretable*

\$2.50 per single journey (\$1.20 on leaving the tunnel)  
No half fare for children  
Student travel cards and bus coupons are not valid

**Cross Harbour Recreation Route No. 102R***Route*—11.4 km

**Happy Valley Race Course to Mei Foo:** via Wong Nai Chung Road, Morrison Hill Road, Leighton Road, Canal Road West, Canal Road flyover, Cross Harbour Tunnel, Hong Chong Road, Chatham Road North, Gascoigne Road, Nathan Road, Public Square Street, Shanghai Street, Lai Chi Kok Road, Prince Edward Road West, Tai Nan Street, Cedar Street, Yu Chau Street, Yen Chow Street, Cheung Sha Wan Road and unnamed Road.

*Timetable*

<i>From Happy Valley Race Course</i>	<i>Minimum Frequency minutes</i>
<i>Operated on the occasion of Race Days at Happy Valley only</i>	
Buses will stand-by at the Race Course from the fourth race until approximately one hour after the last race	4
Service may be cancelled or curtailed at short notice	
Frequency may be adjusted to suit traffic requirements	

*Faretable*

\$4.00 per single journey (\$2.00 on leaving the tunnel)  
No half fare for children  
Student travel cards and bus coupons are not valid



**Cross Harbour Urban Route No. 103***Route*—15.8 km

**Lok Fu to Pokfield Road:** via Wang Tau Hom East Road, Junction Road, Waterloo Road, Wylie Road, Gascoigne Road, Chatham Road North, flyover, Hong Chong Road, Cross Harbour Tunnel, flyover, Gloucester Road, Harcourt Road, flyover, Connaught Road Central, Club Street, Chater Road, Murray Road, Queensway, Cotton Tree Drive slip road, Cotton Tree Drive, Kennedy Road, Upper Albert Road, Caine Road, Bonham Road and Pok Fu Lam Road.

**Pokfield Road to Lok Fu:** via Pok Fu Lam Road, flyover, Bonham Road, Caine Road, Upper Albert Road, Garden Road, Lower Albert Road, Ice House Street, Chater Road, Murray Road, Queensway, Hennessy Road, Yee Wo Street, Paterson Street, Gloucester Road, (Canal Road flyover, Canal Road East, Canal Road West, Canal Road flyover)\*, flyover, Cross Harbour Tunnel, Hong Chong Road, Chatham Road North, Gascoigne Road, Wylie Road, Princess Margaret Road, Pui Ching Road, Waterloo Road, Hereford Road, Renfrew Road, Junction Road, Wang Tau Hom East Road and Wang Tau Hom South Road.

\*Journeys to Lok Fu will be diverted between 7.00 a.m. and 10.00 a.m. and between 4.00 p.m. and 7.00 p.m. and during periods of traffic congestion

*Timetable*

<i>From Lok Fu</i>	<i>From Pokfield Road</i>	<i>Frequency minutes</i>
<i>Mondays to Saturdays</i>		
6.40 a.m. - 8.20 p.m.	6.40 a.m. - 8.20 p.m.	10/15
<i>Sundays and Public Holidays</i>		
6.40 a.m. - 8.20 p.m.	6.40 a.m. - 8.20 p.m.	10/20

*Faretable*

\$2.50 per single journey (\$1.20 on leaving the tunnel)

No half fare for children

Student travel cards and bus coupons are not valid

**Cross Harbour Urban Route No. 104***Route*—17.1 km

**Pak Tin to Kennedy Town:** via Pak Wan Street, Nam Cheong Street, Woh Chai Street, Tai Hang Tung Road, Boundary Street, Knight Street, Prince Edward Road West, Nathan Road, Gascoigne Road, Chatham Road North, flyover, Hong Chong Road, Cross Harbour Tunnel, Gloucester Road, Harcourt Road, Cotton Tree Drive, flyover, Queensway, Des Voeux Road Central, Queen Victoria Street, Queen's Road Central, Queen's Road West, Belcher's Street and Victoria Road.

**Kennedy Town to Pak Tin:** via Victoria Road, Belcher's Street, Queen's Road West, Hill Road, Des Voeux Road West, Connaught Road West, Connaught Road Central, Gilman Street, Des Voeux Road Central, Queensway, Arsenal Street, flyover, Gloucester Road, Cross Harbour Tunnel, Hong Chong Road, Chatham Road North, Gascoigne Road, Nathan Road, Public Square Street, Shanghai Street, Mong Kok Road, Sai Yee Street, Boundary Street, Tai Hang Tung Road, Woh Chai Street, Wai Chi Street, Nam Cheong Street and Pak Wan Street.

*Timetable*

<i>From Pak Tin</i>	<i>From Kennedy Town</i>	<i>Frequency minutes</i>
<i>Daily</i>		
6.00 a.m. - 11.50 p.m.	5.50 a.m. - 11.50 p.m.	8/10

*Faretable*

\$2.50 per single journey (\$1.20 on leaving the tunnel)  
 No half fare for children  
 Student travel cards and bus coupons are not valid

**Cross Harbour Urban Route No. 105**

*Route*—17.2 km

**Lai Chi Kok (Amusement Park) to West Point:** via Lai Wan Road, Mei Lai Road, Lai Chi Kok Beach Road, Cheung Sha Wan Road, Nathan Road, Gascoigne Road, Chatham Road North, flyover, Hong Chong Road, Cross Harbour Tunnel, Gloucester Road, Harcourt Road, Cotton Tree Drive, flyover, Queensway, Des Voeux Road Central, Queen Victoria Street, Queen's Road Central, Queen's Road West, Belcher's Street, Holland Street, Kennedy Town Praya and Sands Street.

**West Point to Lai Chi Kok (Amusement Park):** via Sands Street, Belcher's Street, Queen's Road West, Hill Road, Des Voeux Road West, Connaught Road West, Connaught Road Central, Gilman Street, Des Voeux Road Central, Queensway, Arsenal Street, flyover, Gloucester Road, Cross Harbour Tunnel, Hong Chong Road, Chatham Road North, Gascoigne Road, Nathan Road, Public Square Street, Shanghai Street, Lai Chi Kok Road, Wong Chuk Street, Yu Chau Street, Yen Chow Street, Cheung Sha Wan Road, unnamed road, Mei Lai Road and Lai Wan Road.

*Timetable*

<i>From Lai Chi Kok</i>	<i>From West Point</i>	<i>Frequency minutes</i>
	<i>Daily</i>	
6.00 a.m. - 11.50 p.m.	6.00 a.m. - 11.50 p.m.	6/10

*Faretable*

\$2.50 per single journey (\$1.20 on leaving the tunnel)  
 No half fare for children  
 Student travel cards and bus coupons are not valid

**Cross Harbour Urban Route No. 106**

*Route*—20.5 km

**Wong Tai Sin to Chai Wan (East):** via Shatin Pass Road, Choi Hung Road, Prince Edward Road East, Ma Tau Chung Road, Mok Cheong Street, To Kwa Wan Road, Ma Tau Wai Road, Wuhu Street, Chatham Road North, Hong Chong Road, Cross Harbour Tunnel, flyover, Gloucester Road, Causeway Road, King's Road, Shau Kei Wan Road, Chai Wan Road, Wan Tsui Road, Chai Wan Road, Sun Yip Street, Sun On Street and On Yip Street.

**Chai Wan (East) to Wong Tai Sin:** via On Yip Street, Sun Yip Street, Chai Wan Road, Wan Tsui Road, Chai Wan Road, Shau Kei Wan Road, King's Road, Causeway Road, Hing Fat Street, Victoria Park Road, Gloucester Road, (Canal Road flyover, Canal Road East, Canal Road West, Canal Road flyover)\*, flyover, Cross Harbour Tunnel, Hong Chong Road, Chatham Road North, Wuhu Street, Ma Tau Wai Road, To Kwa Wan Road, Ma Tau Kok Road, Ma Tau Chung Road, Prince Edward Road East, Choi Hung Road, Tai Shing Street and Tung Tau Tsuen Road.

\*Journeys to Wong Tai Sin will be diverted between 7.00 a.m. and 10.00 a.m. and between 4.00 p.m. and 7.00 p.m. and during periods of traffic congestion

*Timetable*

<i>From Wong Tai Sin</i>	<i>From Chai Wan (East)</i>	<i>Frequency minutes</i>
	<i>Daily</i>	
6.00 p.m. - 12.00 midnight	6.00 p.m. - 12.00 midnight	10/15

*Faretable*

\$2.50 per single journey (\$1.20 on leaving the tunnel)  
 No half fare for children  
 Student travel cards and bus coupons are not valid

**Cross Harbour Suburban and Express Route No. 107**

*Route*—19.1 km

**Kai Yip to Aberdeen:** via Wang Chiu Road, Kai Cheung Road, Wai Yip Street, Kwun Tong Road, Prince Edward Road East, Ma Tau Chung Road, Ma Tau Wai Road, Chatham Road North, Hong Chong Road, Cross Harbour Tunnel, flyover, Gloucester Road, Canal Road flyover, Canal Road East, Leighton Road, Morrison Hill Road, Wong Nai Chung Road, Aberdeen Tunnel, Wong Chuk Hang Road, Nam Long Shan Road, Wong Chuk Hang Estate Bus Terminus, Nam Long Shan Road, Wong Chuk Wan Road, Aberdeen Main Road, unnamed road, flyover, Aberdeen Main Road, Lok Yeung Street, Chengtu Road, Wu Nam Street and Tung Sing Road.

**Aberdeen to Kai Yip:** via Tung Sing Road, Aberdeen Main Road, Wong Chuk Hang Road, Nam Long Shan Road, Wong Chuk Hang Estate Bus Terminus, Nam Long Shan Road, Wong Chuk Hang Road, Aberdeen Tunnel, Wong Nai Chung Road, Morrison Hill Road, Leighton Road, Canal Road West, Canal Road flyover, Cross Harbour Tunnel, Hong Chong Road, flyover, Chatham Road North, Ma Tau Wai Road, Ma Tau Chung Road, Prince Edward Road East, Kwun Tong Road, Wai Yip Street, flyover, Kai Cheung Road and Wang Chiu Road.

*Timetable*

<i>From Kai Yip</i>	<i>From Aberdeen</i>	<i>Frequency</i> minutes
<i>Mondays to Saturdays only</i> (no service on Sundays and Public Holidays)		
7.00 a.m. - 10.48 a.m.	7.00 a.m. - 10.48 a.m.	12
4.00 p.m. - 7.48 p.m.	4.00 p.m. - 7.48 p.m.	12

*Faretable*

\$3.00 per single journey  
 (Direction: to Aberdeen—after Cross Harbour Tunnel \$2.50)  
 —after Aberdeen Tunnel \$1.20)  
 (Direction: to Kai Yip —after Aberdeen Tunnel \$2.50)  
 —after Cross Harbour Tunnel \$1.20)

No half fare for children  
 Student travel cards and bus coupons are not valid

**Cross Harbour Urban Route No. 109**

*Route*—11.5 km

**Ho Man Tin to Central (Macau Ferry):** via Sheung Foo Street, Sheung Shing Street, Fat Kwong Street, Chung Hau Street, Fat Kwong Street, Wo Chung Street, Chatham Road North, Hong Chong Road, Cross Harbour Tunnel, Canal Road flyover, Canal Road East, Leighton Road, Morrison Hill Road, Queen's Road East, Queensway, Des Voeux Road Central, Queen Victoria Street, Connaught Road Central and Macau Ferry Pier access road.

**Central (Macau Ferry) to Ho Man Tin:** via Macau Ferry Pier access road, Connaught Road Central, Gilman Street, Des Voeux Road Central, Queensway, Queen's Road East, Morrison Hill Road, Leighton Road, Canal Road West, Canal Road flyover, Cross Harbour Tunnel, Hong Chong Road, flyover, Chatham Road North, Yan Fung Street, Fat Kwong Street, Chung Hau Street, Fat Kwong Street and Sheung Foo Street.

*Timetable*

<i>From Ho Man Tin</i>	<i>From Central (Macau Ferry)</i>	<i>Frequency minutes</i>
<i>Mondays to Saturdays only</i> (No service on Sundays and Public Holidays)		
7.00 a.m. - 10.10 a.m.	7.00 a.m. - 10.10 a.m.	10
10.10 a.m. - 3.50 p.m.	10.10 a.m. - 3.50 p.m.	17
3.50 p.m. - 7.00 p.m.	3.50 p.m. - 7.00 p.m.	10

*Faretable*

\$2.50 per single journey (\$1.20 on leaving the tunnel)

No half fare for children

Student travel cards and bus coupons are not valid

**Cross Harbour Urban Route No. 111**

*Route*—14.6 km

**Ping Shek to Central (Macau Ferry):** via Clear Water Bay Road, Lung Cheung Road, Hammer Hill Road, Choi Hung Road, Prince Edward Road East, Ma Tau Chung Road, Ma Tau Wai Road, Chatham Road North, Hong Chong Road, Cross Harbour Tunnel, Canal Road flyover, Canal Road East, Leighton Road, Morrison Hill Road, Wan Chai Road, Fleming Road, Hennessy Road, Queensway, Des Vocux Road Central, Queen Victoria Street, Connaught Road Central and Macau Ferry Pier access road.

**Central (Macau Ferry) to Ping Shek:** via Macau Ferry Pier access road, Connaught Road Central, Gilman Street, Des Vocux Road Central, Queensway, Hennessy Road, Fleming Road, Wan Chai Road, Morrison Hill Road, Leighton Road, Canal Road West, Canal Road flyover, Cross Harbour Tunnel, Hong Chong Road, flyover, Chatham Road North, Ma Tau Wai Road, Ma Tau Chung Road, Prince Edward Road East, Choi Hung Road, Choi Hung Bus Terminus, Prince Edward Road East, Kwun Tong Road and Ping Shek Estate access road.

*Timetable*

<i>From Ping Shek</i>	<i>From Central (Macau Ferry)</i>	<i>Frequency minutes</i>
<i>Daily</i>		
6.30 p.m. - 12.32 a.m.	6.30 p.m. - 12.32 a.m.	5/10

*Faretable*

\$2.50 per single journey (\$1.20 on leaving the tunnel)

No half fare for children

Student travel cards and bus coupons are not valid

**Cross Harbour Recreation Route No. 111A**

(All Night Service)

*Route*—10.2 km

**Choi Hung to Causeway Bay (Hing Fat Street):** via Choi Hung Road, Prince Edward Road East, Ma Tau Chung Road, Ma Tau Wai Road, Chatham Road North, Hong Chong Road, Cross Harbour Tunnel, Gloucester Road, Victoria Park Road, Wing Hing Street, Electric Road, Lau Sin Street and Hing Fat Street.

**Causeway Bay (Hing Fat Street) to Choi Hung:** via Hing Fat Street, Wing Hing Street, Electric Road, Lau Li Street, Hing Fat Street, Victoria Park Road, Gloucester Road, flyover, Cross Harbour Tunnel, Hong Chong Road, flyover, Chatham Road North, Ma Tau Wai Road, Ma Tau Chung Road, Prince Edward Road East and Choi Hung Road.

*Timetable*

<i>From Causeway Bay (Hing Fat Street)</i>	<i>From Choi Hung</i>	<i>Frequency</i>
		<i>minutes</i>

*Lunar New Year's Day only*

12.30 a.m. - 6.00 a.m.	12.30 a.m. - 6.00 a.m.	10
------------------------	------------------------	----

Frequency and period of operation may be adjusted to suit traffic requirements

*Faretable*

\$4.00 per single journey (\$2.00 on leaving tunnel)

No half fare for children

Student travel cards and bus coupons are not valid

**Cross Harbour Urban Route No. 112**

*Route*—13.8 km

**So Uk to North Point:** via Kwong Lee Road, Tonkin Street, Castle Peak Road, Yen Chow Street, Cheung Sha Wan Road, Nathan Road, Gascoigne Road, Chatham Road North, flyover, Hong Chong Road, Cross Harbour Tunnel, Canal Road flyover, Canal Road East, Leighton Road, Morrison Hill Road, Tin Lok Lane, Hennessy Road, Yee Wo Street, Causeway Road, King's Road, Tin Chiu Street, Jave Road, Island Eastern Corridor slip road, Healthy Street West and Pak Fuk Road.

**North Point to So Uk:** via Pak Fuk Road, Healthy Street Central, King's Road, Causeway Road, Irving Street, Pennington Street, Yee Wo Street, Hennessy Road, Canal Road bus only road, Canal Road East, Canal Road West, Canal Road flyover, Cross Harbour Tunnel, Hong Chong Road, Chatham Road North, Gascoigne Road, Nathan Road, Cheung Sha Wan Road, Tonkin Street, Po On Road and Cheung Fat Street.

*Timetable*

<i>From So Uk</i>	<i>From North Point</i>	<i>Frequency</i>
		<i>minutes</i>
	<i>Daily</i>	
6.40 a.m. - 12.30 a.m.	6.40 a.m. - 12.30 a.m.	5/10

*Faretable*

\$2.50 per single journey (\$1.20 on leaving the tunnel)

No half fare for children

Student travel cards and bus coupons are not valid

**Cross Harbour Recreation Route No. 112A**

(All Night Service)

*Route*—8.4 km

**Mong Kok to Causeway Bay (Hing Fat Street):** via Mong Kok Road, Sai Yee Street, Prince Edward Road West, Nathan Road, Gascoigne Road, Chatham Road North, flyover, Hong Chong Road, Cross Harbour Tunnel, Gloucester Road, Victoria Park Road, Wing Hing Street, Electric Road, Lau Sin Street and Hing Fat Street.

**Causeway Bay (Hing Fat Street) to Mong Kok:** via Hing Fat Street, Victoria Park Road, Gloucester Road, flyover, Cross Harbour Tunnel, Hong Chong Road, Chatham Road North, Gascoigne Road, Nathan Road, Argyle Street, Shanghai Street and Mong Kok Road.

*Timetable*

<i>From Mong Kok</i>	<i>From Causeway Bay (Hing Fat Street)</i>	<i>Frequency</i>
		<i>minutes</i>

*Lunar New Year's Day only*

12.30 a.m. - 6.00 a.m.	12.30 a.m. - 6.00 a.m.	10
------------------------	------------------------	----

Frequency and period of operation may be adjusted to suit traffic requirements

*Faretable*

\$4.00 per single journey (2.00 on leaving the tunnel)  
 No half fare for children  
 Student travel cards and bus coupons are not valid

**Cross Harbour Urban Route No. 113**

*Route*—18.3 km

**Choi Hung to West Point:** via Hammar Hill Road, Lung Cheung Road, Fung Mo Street, Tung Tau Tsuen Road, Junction Road, Prince Edward Road West, Waterloo Road, Pui Ching Road, Princess Margaret Road, flyover, Hong Chong Road, Cross Harbour Tunnel, Canal Road flyover, Canal Road East, Leighton Road, Morrison Hill Road, Queen's Road East, Queensway, Des Voeux Road Central, Queen Victoria Street, Connaught Road Central, Connaught Road West, Des Voeux Road West, Queen's Road West, Belcher's Street, Holland Street, Kennedy Town Praya and Sands Street.

**West Point to Choi Hung:** via Sands Street, Belcher's Street, Queen's Road West, Hill Road, Des Voeux Road West, Connaught Road West, Connaught Road Central, Gilman Street, Des Voeux Road Central, Queensway, Queen's Road East, Morrison Hill Road, Leighton Road, Canal Road West, Canal Road flyover, Cross Harbour Tunnel, Hong Chong Road, Princess Margaret Road, Pui Ching Road, Waterloo Road, Prince Edward Road West, Embankment Road, Boundary Street, Junction Road, Tung Tau Tsuen Road, Sha Tin Pass Road and Choi Hung Road.

*Timetable*

<i>From Choi Hung</i>	<i>From West Point</i>	<i>Frequency minutes</i>
<i>Mondays to Saturdays</i>		
6.30 a.m. - 11.54 p.m.	6.30 a.m. - 11.54 p.m.	6/12
<i>Sundays and Public Holidays</i>		
6.30 a.m. - 11.50 p.m.	6.30 a.m. - 11.50 p.m.	10

*Faretable*

\$2.50 per single journey (\$1.20 on leaving tunnel)  
 No half fare for children  
 Student travel cards and bus coupons are not valid

**Cross Harbour Urban Route No. 116**

*Route*—17 km

**Tsz Wan Shan (North) to Quarry Bay:** via Tsz Wan Shan Road, Po Kong Village Road, Hammer Hill Road, Choi Hung Road, Prince Edward Road East, Ma Tau Chung Road, Ma Tau Wai Road, Chatham Road North, Hong Chong Road, Cross Harbour Tunnel, Canal Road flyover, Canal Road East, Leighton Road, Morrison Hill Road, Tin Lok Lane, Hennessy Road, Yee Wo Street, Causeway Road, King's Road, Greig Road and Yau Man Street.

**Quarry Bay to Tsz Wan Shan (North):** via Yau Man Street, King's Road, Causeway Road, Irving Street, Pennington Street, Yee Wo Street, Hennessy Road, Canal Road bus only Road, Canal Road East, Canal Road West, Canal Road flyover, Cross Harbour Tunnel, Hong Chong Road flyover, Chatham Road North, Ma Tau Wai Road, Ma Tau Chung Road, Prince Edward Road East, Choi Hung Road, Hammer Hill Road, Po Kong Village Road and Tsz Wan Shan Road.

*Timetable*

<i>From Tsz Wan Shan (North)</i>	<i>From Quarry Bay</i>	<i>Frequency minutes</i>
<i>Daily</i>		
6.30 a.m. - 12.30 a.m.	6.30 a.m. - 12.30 a.m.	10/15

*Faretable*

\$2.50 per single journey (\$1.20 on leaving the tunnel)

No half fare for children

Student travel cards and bus coupons are not valid

**Cross Harbour Recreation Route No. 121**

(All Night Service)

*Route*—13.4 km

**Choi Hung to Central (Macau Ferry):** via Choi Hung Road, Prince Edward Road East, Ma Tau Chung Road, Ma Tau Wai Road, Chatham Road North, Hong Chong Road, Cross Harbour Tunnel, Canal Road flyover, Canal Road East, Leighton Road, Morrison Hill Road, Wan Chai Road, Fleming Road, Hennessy Road, Queensway, Des Voeux Road Central, Queen Victoria Street, Connaught Road Central and Macau Ferry Pier access road.

**Central (Macau Ferry) to Choi Hung:** via Macau Ferry Pier access road, Connaught Road Central, Gilman Street, Des Voeux Road Central, Queensway, Hennessy Road, Fleming Road, Wan Chai Road, Morrison Hill Road, Leighton Road, Canal Road West, Canal Road flyover, Cross Harbour Tunnel, Hong Chong Road, flyover, Chatham Road North, Ma Tau Wai Road, Ma Tau Chung Road, Prince Edward Road East and Choi Hung Road.

*Timetable*

<i>From Choi Hung</i>	<i>From Central (Macau Ferry)</i>	<i>Frequency</i> minutes
	<i>Daily</i>	
12.45 a.m. - 5.00 a.m.	12.45 a.m. - 5.00 a.m.	15

*Faretable*

\$4.00 per single journey (\$2.00 on leaving the tunnel)

No half fare for children

Student travel cards and bus coupons are not valid

**Cross Harbour Recreation Route No. 122**

(All Night Service)

*Route*—13.7 km

**So Uk to North Point:** via Kwong Lee Road, Tonkin Street, Castle Peak Road, Yen Chow Street, Cheung Sha Wan Road, Nathan Road, Gascoigne Road, Chatham Road North, flyover, Hong Chong Road, Cross Harbour Tunnel, Canal Road flyover, Canal Road East, Leighton Road, Morrison Hill Road, Tin Lok Lane, Hennessy Road, Yee Wo Street, Causeway Road, King's Road, Shu Kuk Street and Harbour Parade.

**North Point to So Uk:** via Kam Hong Street, King's Road, Causeway Road, Irving Street, Pennington Street, Yee Wo Street, Hennessy Road, Canal Road bus only road, Canal Road East, Canal Road West, Canal Road flyover, Cross Harbour Tunnel, Hong Chong Road, Chatham Road North, Gascoigne Road, Nathan Road, Cheung Sha Wan Road, Tonkin Street, Po On Road and Cheung Fat Street.

*Timetable*

<i>From So Uk</i>	<i>From North Point</i>	<i>Frequency</i> minutes
	<i>Daily</i>	
12.45 a.m. - 5.00 a.m.	12.45 a.m. - 5.00 a.m.	15

*Faretable*

\$4.00 per single journey (\$2.00 on leaving the tunnel)  
 No half fare for children  
 Student travel cards and bus coupons are not valid

**New Territories Cross Harbour Route No. 170***Route—27.5 km*

**Sha Tin KCR Station to Wah Fu (Central):** via Sha Tin Rural Committee Road, Yuen Wo Road, Tam Kon Po Street, Sha Tin Centre Street, Pak Hok Ting Street, Sha Tin Centre Street, Lion Rock Tunnel Road, Waterloo Road, Princess Margaret Road, Hong Chong Road, Cross Harbour Tunnel, flyover, Gloucester Road, Percival Street, Leighton Road, Morrison Hill Road, Wong Nai Chung Road, Aberdeen Tunnel, Wong Chuk Hang Road, Ocean Park Bus Terminus, Wong Chuk Hang Road, Nam Long Shan Road, Wong Chuk Hang Estate Bus Terminus, Nam Long Shan Road, Wong Chuk Hang Road, Aberdeen Main Road, Aberdeen Praya Road, Shek Pai Wan Road and Wah Fu Road (terminating at Lui Ming Choi Secondary School).

**Wah Fu (Central) to Sha Tin KCR Station:** via Wah Fu Road, Shek Pai Wan Road, Aberdeen Praya Road, Aberdeen Main Road, Wong Chuk Hang Road, Nam Long Shan Road, Wong Chuk Hang Estate Bus Terminus, Nam Long Shan Road, Wong Chuk Hang Road, Ocean Park Bus Terminus, Wong Chuk Hang Road, Aberdeen Tunnel, Wong Nai Chung Road, Morrison Hill Road, Tin Lok Lane, Hennessy Road, Yee Wo Street, Paterson Street, Gloucester Road, (Canal Road flyover, Canal Road East, Canal Road West, Canal Road flyover)\*, flyover, Cross Harbour Tunnel, Hong Chong Road, Princess Margaret Road, Argyle Street, Waterloo Road, Lion Rock Tunnel Road, Sha Tin Centre Street, Wang Pok Street, Yuen Wo Road and Sha Tin Rural Committee Road.

\*Journeys to Sha Tin will be diverted between 7.00 a.m. and 10.00 a.m. and between 4.00 p.m. and 7.00 p.m. and during periods of traffic congestion

*Timetable*

<i>From Sha Tin KCR Station</i>	<i>From Wah Fu (Central)</i>	<i>Frequency minutes</i>
	<i>Daily</i>	
7.00 a.m. - 7.15 p.m.	7.00 a.m. - 7.15 p.m.	12:15

*Faretable*

\$5.00 per single journey	
(Direction: to Wah Fu—after Lion Rock Tunnel	\$4.00)
—after Cross Harbour Tunnel	\$2.70)
—after Aberdeen Tunnel	\$1.20)
(Direction: to Sha Tin—after Aberdeen Tunnel	\$4.00)
—after Cross Harbour Tunnel	\$2.20)
—after Kowloon Tong (Suffolk Road)	\$1.40)

No half fare for children  
 Student travel cards and bus coupons are not valid

**Express Coach Route No. 260***Route—15.7 km*

**Central (Bus Station) to Stanley Prison:** via Connaught Road Central, Edinburgh Place, Connaught Road Central, Harcourt Road, Cotton Tree Drive slip road, Queensway, Queen's Road East, Wong Nai Chung Road, Aberdeen Tunnel, Wong Chuk Hang Road, Island Road, Repulse Bay Road, Stanley Gap Road, Stanley Village Road and Tung Tau Wan Road.

**Stanley Prison to Central (Bus Station):** via Tung Tau Wan Road, Stanley Village Road, Stanley Gap Road, Repulse Bay Road, Island Road, Wong Chuk Hang Road, Aberdeen Tunnel, Wong Nai Chung Road, Queen's Road East, Queensway, Queen's Road Central, Pedder Street, Connaught Road Central, Connaught Place, Connaught Road Central and Harbour View Street.



*Timetable*

<i>From Central (Bus Station)</i>	<i>From Stanley Prison</i>	<i>Frequency minutes</i>
	<i>Daily</i>	
7.15 a.m. - 7.15 p.m.	7.05 a.m. - 7.25 p.m.	20/30

*Faretable*

- \$4.80 per single journey
- \*Section fare between Repulse Bay and Central \$2.50
- \*No section fare from Central to Repulse Bay on Sundays and Public Holidays during Summer Swimming season
- No half fare for children
- Student travel cards are not valid

**Express Coach Route No. 262**

*Route*—13.1 km

**Central (Bus Station) to Chung Hom Kok:** via Connaught Road Central, Edinburgh Place, Connaught Road Central, Harcourt Road, Cotton Tree Drive slip road, Queensway, Queen's Road East, Stubbs Road, Wong Nai Chung Gap Road, Repulse Bay Road, Stanley Gap Road and Chung Hom Kok Road.

**Chung Hom Kok to Central (Bus Station):** via Chung Hom Kok Road, Stanley Gap Road, Repulse Bay Road, Wong Nai Chung Gap Road, Stubbs Road, Queen's Road East, Queensway, Queen's Road Central, Pedder Street, Connaught Road Central, Connaught Place, Connaught Road Central and Harbour View Street.

*Timetable*

<i>From Central (Bus Station)</i>	<i>From Chung Hom Kok</i>	<i>Frequency minutes</i>
	<i>Mondays to Saturdays</i> (No service on Sundays and Public Holidays)	
7.45 a.m. - 7.05 p.m.	6.50 a.m. - 7.10 p.m.	20/30

*Faretable*

- \$4.80 per single journey
- Section fare between Repulse Bay and Central \$2.50
- No half fare for children
- Student travel cards and bus coupons are not valid

**Suburban Recreation Route No. 304**

*Route*—11.2 km

**Causeway Bay to Wah Fu (South):** via Causeway Road, King's Road, Ngan Mok Street, Lau Li Street, King's Road, Causeway Road, Irving Street, Pennington Street, Yee Wo Street, Hennessy Road, Canal Road bus only road, Canal Road East, Leighton Road, Morrison Hill Road, Wong Nai Chung Road, Aberdeen Tunnel, Wong Chuk Hang Road, Nam Long Shan Road, Wong Chuk Hang Estate Bus Terminus, Nam Long Shan Road, Wong Chuk Hang Road, Aberdeen Main Road, Aberdeen Praya Road, Shek Pai Wan Road and Wah Fu Road.

**Wah Fu (South) to Causeway Bay:** via Wah Fu Road, Shek Pai Wan Road, Aberdeen Praya Road, Aberdeen Main Road, Wong Chuk Hang Road, Nam Long Shan Road, Wong Chuk Hang Estate Bus Terminus, Nam Long Shan Road, Wong Chuk Hang Road, Aberdeen Tunnel, Wong Nai Chung Road, Morrison Hill Road, Tin Lok Lane, Hennessy Road, Yee Wo Street and Causeway Road.

*Timetable*

<i>From Causeway Bay</i>	<i>From Wah Fu (South)</i>	<i>Frequency minutes</i>
<i>Lunar New Year's Day only</i>		
12.45 a.m. – 5.15 a.m.	1.30 a.m. – 4.30 a.m.	10

Frequency and period of operation may be adjusted to suit traffic requirements

*Faretable*

\$3.50 per single journey  
No half fare for children  
Student travel cards and bus coupons are not valid

**Suburban Recreation Route No. 308**

*Route*—9.2 km

**Causeway Bay (Causeway Road) to Chai Wan (San Ha Street):** via Causeway Road, King's Road, Shau Kei Wan Road, Chai Wan Road, Wan Tsui Road, Chai Wan Road and San Ha Street.

**Chai Wan (San Ha Street) to Causeway Bay (Causeway Road):** via San Ha Street, Chai Wan Road, Wan Tsui Road, Chai Wan Road, Shau Kei Wan Road, King's Road, Causeway Road, Irving Street, Pennington Street, Yee Wo Street and Causeway Road.

*Timetable*

<i>From Causeway Bay</i>	<i>From Chai Wan (San Ha Street)</i>	<i>Frequency minutes</i>
<i>Lunar New Year Day only</i>		
12.50 a.m. – 5.00 a.m.	12.10 a.m. – 4.30 a.m.	10

Frequency and period of operation may be adjusted to suit traffic requirements

*Faretable*

\$3.50 per single journey  
No half fare for children  
Student travel cards and bus coupons are not valid

**Island Eastern Corridor Express Route No. 720**

*Route*—10.1 km

**Shau Kei Wan to Central (Queen Victoria Street):** via unnamed road, Nam On Lane, Shau Kei Wan Road, Taikoo Shing Road, Tai Fung Avenue, Taikoo Wan Road, Island Eastern Corridor, Gloucester Road, Harcourt Road, Rodney Street, Drake Street, Cotton Tree Drive slip road, Cotton Tree Drive, flyover, Queensway, Des Voeux Road Central and Queen Victoria Street.

**Central (Queen Victoria Street) to Shau Kei Wan:** via Queen Victoria Street, Queen's Road Central, Jubilee Street, Connaught Road Central, Harcourt Road, Cotton Tree Drive slip road, Queensway, Rodney Street, Admiralty MTR Station (East), Drake Street, Tamar Street, Queensway, Arsenal Street, flyover, Gloucester Road, Victoria Park Road, Island Eastern Corridor, Taikoo Wan Road, unnamed road, Taikoo Shing Road, Shau Kei Wan Road, Aldrich Street, and Nam On Street.

*Timetable*

<i>From Shau Kei Wan</i>	<i>From Central (Queen Victoria Street)</i>	<i>Frequency minutes</i>
<i>Mondays to Fridays</i>		
6.30 a.m. – 9.30 a.m.	7.06 a.m. – 10.06 a.m.	6
4.00 p.m. – 6.36 p.m.	4.36 p.m. – 7.12 p.m.	6

<i>From Shau Kei Wan</i>	<i>From Central (Queen Victoria Street)</i>	<i>Frequency minutes</i>
<i>Saturdays only</i> (No service on Sundays and Public Holidays)		
6.30 a.m. - 9.30 a.m.	7.06 a.m. - 10.06 a.m.	6
12.00 noon - 6.36 p.m.	12.36 p.m. - 7.12 p.m.	6

*Faretable*

<i>Outward</i>		<i>Inward</i>	
Shau Kei Wan		Central (Queen Victoria Street)	
\$1.80	Causeway Bay (Gloucester Road)	\$1.80	Taikoo Shing
\$1.80	\$1.20 Central (Queen Victoria Street)	\$1.80	\$1.00 Shau Kei Wan

No half fare for children

Student travel cards are not valid

**Island Eastern Corridor Express Route No. 721***Route*—8.9 km

**Taikoo Shing to Central (Bus Station):** via Tai Fung Avenue, Taikoo Wan Road, Island Eastern Corridor, Victoria Park Road, Gloucester Road, Harcourt Road, Rodney Street, Admiralty MTR Station (East), Drake Street, Cotton Tree Drive slip road, Harcourt Road and Connaught Road Central.

**Central (Bus Station) to Taikoo Shing:** via Connaught Road Central, Harcourt Road, Cotton Tree Drive slip road, Queensway, Rodney Street, Admiralty MTR Station (East), Drake Street, Tamar Street, Queensway, Arsenal Street, flyover, Gloucester Road, Victoria Park Road, Island Eastern Corridor, Taikoo Wan Road, Tai Wing Avenue and Taikoo Shing Road.

*Timetable*

<i>From Taikoo Shing</i>	<i>From Central (Bus Station)</i>	<i>Frequency minutes</i>
<i>Mondays to Fridays</i>		
6.35 a.m. - 9.35 a.m.	6.57 a.m. - 9.57 a.m.	5
4.30 p.m. - 6.45 p.m.	4.52 p.m. - 7.07 p.m.	5
<i>Saturdays only</i> (No service on Sundays and Public Holidays)		
6.35 a.m. - 9.35 a.m.	6.57 a.m. - 9.57 a.m.	5

*Faretable*

<i>Outward</i>		<i>Inward</i>	
Taikoo Shing		1.80 per single journey	
\$1.80	Causeway Bay (Gloucester Road)		
\$1.80	\$1.20 Central (Bus Station)		

No half fare for children

Student travel cards are not valid

**Island Eastern Corridor Express Route No. 722***Route*

**Quarry Bay to Central (Bus Station):** via Yau Man Street, King's Road, Healthy Street Interchange, Island Eastern Corridor, Victoria Park Road, Gloucester Road, Harcourt Road, Rodney Street, Admiralty MTR Station (West), Drake Street, Cotton Tree Drive slip road, Harcourt Road and Connaught Road Central.

**Central (Bus Station) to Quarry Bay:** via Connaught Road Central, Harcourt Road, Cotton Tree Drive slip road, Queensway, Rodney Street, Admiralty MTR Station (East), Drake Street, Tamar Street, Queensway, Arsenal Street, flyover, Gloucester Road, Victoria Park Road, Island Eastern Corridor, Healthy Street Interchange, Java Road, King's Road, Greig Road and Yau Man Street.

*Timetable*

<i>From Quarry Bay</i>	<i>From Central (Bus Station)</i>	<i>Frequency minutes</i>
<i>Mondays to Fridays</i>		
6.42 a.m. - 9.18 a.m.	7.06 a.m. - 9.42 a.m.	12
4.30 p.m. - 6.42 p.m.	4.54 p.m. - 7.06 p.m.	12
<i>Saturdays only</i> (No service on Sundays and Public Holidays)		
6.42 a.m. - 9.18 a.m.	7.06 a.m. - 9.42 a.m.	12

*Faretable*

<i>Outward</i>		<i>Inward</i>	
Quarry Bay		Central (Bus Station)	
\$1.80 Causeway Bay (Gloucester Road)		\$1.80 North Point (Healthy Street)	
\$1.80 \$1.20 Central (Bus Station)		\$1.80 \$1.00 Quarry Bay	

No half fare for children  
Student travel cards are not valid

**Island Eastern Corridor Express Route No. 780**

*Route*—13.6 km

**Chai Wan (East) to Central (Wing Wo Street):** via Sheung On Street, Chai Wan Road, Wing Ping Street, San Ha Street, Chai Wan Road, Wan Tsui Road, Chai Wan Road, Island Eastern Corridor, Victoria Park Road, Gloucester Road, Harcourt Road, flyover, Connaught Road Central and Wing Wo Street.

**Central (Wing Wo Street) to Chai Wan (East):** via Wing Wo Street, Des Voeux Road Central, Jubilee Street, Connaught Road Central, Harcourt Road, Gloucester Road, Victoria Park Road, Island Eastern Corridor, Chai Wan Road, Wan Tsui Road, Chai Wan Road, San Ha Street, Wing Ping Street, Chai Wan Road and Sheung On Street.

*Timetable*

<i>From Chai Wan (East)</i>	<i>From Central (Wing Wo Street)</i>	<i>Frequency minutes</i>
<i>Mondays to Fridays</i>		
6.30 a.m. - 9.30 a.m.	7.05 a.m. - 10.05 a.m.	10
4.05 p.m. - 6.35 p.m.	4.45 p.m. - 7.15 p.m.	10
<i>Saturdays</i>		
6.30 a.m. - 9.30 a.m.	7.10 a.m. - 10.05 a.m.	10
12.05 p.m. - 6.35 p.m.	12.40 p.m. - 7.10 p.m.	10/12
<i>Sundays and Public Holidays</i>		
* 9.30 a.m. - 6.30 p.m.	* 10.18 a.m. - 7.06 p.m.	15

\*Journeys on Sundays and Public Holidays serve Cityplaza on outward and inward directions. Outward route to Island Eastern Corridor is via Chai Wan Road, Shau Kei Wan Road, Taikoo Shing Road, Tai Fung Avenue, Taikoo Wan Road before rejoining normal routing. Inward route from Island Eastern Corridor is via Taikoo Wan Road, Tai Wing Avenue, Taikoo Shing Road, Tai Fung Avenue, Taikoo Wan Road, Tai Wing Avenue, Taikoo Shing Road, Shau Kei Wan Road, Chai Wan Road before rejoining normal routing

*Faretable*

		<i>Outward</i>			<i>Inward</i>
Chai Wan (East)			Central (Wing Wo Street)		
\$2.20	Shau Kei Wan (Aldrich Street)		\$2.20	Taikoo Shing	
\$2.20	\$1.80 Causeway Bay (Gloucester Road)	\$1.20	\$2.20	\$1.00 Chai Wan (East)	
\$2.20	\$1.80	Central (Wing Wo Street)			

No half fare for children

Student travel cards are not valid

### Island Eastern Corridor Express Route No. 781

*Route*—13.1 km

**Chai Wan (Hing Wah) to Central MTR Station (Douglas Street):** via Hing Wah Estate access road, Fei Tsui Road, Wan Tsui Road, Chai Wan Road, Island Eastern Corridor slip road, Ning Foo Street, Lee Chung Street, Hong Man Street, Chai Wan Road, Island Eastern Corridor, Victoria Park Road, Gloucester Road, Harcourt Road, flyover, Connaught Road Central and Douglas Street.

**Central MTR Station (Douglas Street) to Chai Wan (Hing Wah):** via Douglas Street, Des Voeux Road Central, Chater Road, Murray Road, Queensway, Arsenal Street, flyover, Gloucester Road, Victoria Park Road, Island Eastern Corridor, Chai Wan Road, Hong Man Street, Cheung Lee Street, Kut Shing Street, Chai Wan Road, Wan Tsui Road, Fei Tsui Road and Hing Wah Estate access road.

*Timetable*

<i>From Chai Wan (Hing Wah)</i>	<i>From Central MTR Station (Douglas Street)</i>	<i>Frequency minutes</i>
<i>Mondays to Fridays</i>		
7.15 a.m. – 9.15 a.m.	7.45 a.m. – 9.45 a.m.	15
4.30 p.m. – 6.45 p.m.	5.00 p.m. – 7.15 p.m.	15
<i>Saturdays only</i> (No service on Sundays and Public Holidays)		
7.15 a.m. – 9.15 a.m.	7.45 a.m. – 9.45 a.m.	15

*Faretable*

		<i>Outward</i>			<i>Inward</i>
Chai Wan (Hing Wah)			Central MTR Station (Douglas Street)		
\$2.20	Causeway Bay (Gloucester Road)		\$2.20	Chai Wan Road	
\$2.20	\$1.20 Central MTR Station (Douglas Street)		\$2.20	\$1.00 Chai Wan (Hing Wah)	

No half fare for children

Student travel cards are not valid

**KOWLOON MOTOR BUS COMPANY (1933) LIMITED SERVICES****Kowloon Urban Route No. 1***Route*—9.8 km

**Star Ferry to Chuk Yuen Estate:** via Salisbury Road, Nathan Road, Public Square Street, Shanghai Street, Mong Kok Road, Sai Yee Street, Flower Market Road, Yuen Ngai Street, Prince Edward Road West, Embankment Road, Boundary Street, Junction Road, Tung Tau Tsuen Road, Fung Mo Street, Heng Lam Street, Fu Mei Street East, Wang Tau Hom East Road, Wang Tau Hom South Road, Lok Fu Bus Station, Wang Tau Hom East Road, Fu Mei Street, Fung Mo Street, flyover, Lung Cheung Road, Wong Tai Sin Road, Ma Chai Hang Road, Road A1 and Road A.

**Chuk Yuen Estate to Star Ferry:** via Road A, Road A1, Ma Chai Hang Road, flyover, Fung Mo Street, Fu Mei Street, Wang Tau Hom East Road, Fu Mei Street East, Heng Lam Street, Fung Mo Street, Tung Tau Tsuen Road, Junction Road, Prince Edward Road West, Nathan Road and Salisbury Road.

*Timetable*

<i>From Star Ferry</i>	<i>From Chuk Yuen Estate</i>	<i>Frequency minutes</i>
6.35 a.m. - 12.29 p.m.	5.45 a.m. - 11.39 p.m.	6½

*Faretable*

\$1.10 per single journey

**Kowloon Urban Route No. 1A***Route*—14.8 km

**Star Ferry to Sau Mau Ping (Central):** via Salisbury Road, Nathan Road, Public Square Street, Shanghai Street, Mong Kok Road, Sai Yee Street, Flower Market Road, Yuen Ngai Street, Prince Edward Road West, Embankment Road, Boundary Street, Prince Edward Road East, Kwun Tong Road, Hip Wo Street, Hiu Kwong Street and Sau Ming Road.

**Sau Mau Ping (Central) to Star Ferry:** via Sau Ming Road, Hiu Kwong Street, Hip Wo Street, Tung Yan Street, Yue Man Square, Hong Ning Road, Kwun Tong Road, Prince Edward Road East, Prince Edward Road West, Nathan Road and Salisbury Road.

*Timetable*

<i>From Star Ferry</i>	<i>From Sau Mau Ping</i>	<i>Frequency minutes</i>
<i>Mondays to Saturdays</i>		
6.27 a.m. - 12.36 a.m.	5.30 a.m. - 11.39 p.m.	3½
<i>Sundays and Public Holidays</i>		
6.27 a.m. - 12.35 a.m.	5.30 a.m. - 11.38 p.m.	4½

*Faretable*

\$1.40 per single journey

**Kowloon Urban Route No. 1K***Route*—13.1 km

**Mong Kok KCR Station (South Bound Circular):** via Luen Wan Street, Bute Street, Sai Yee Street, Flower Market Road, Yuen Ngai Street, Prince Edward Road West, Embankment Road, Boundary Street, Prince Edward Road West, Ma Tau Chung Road, Ma Tau Wai Road, Chi Kiang

Street, To Kwa Wan Road, Ma Tau Wai Road, Wuhu Street, Taku Street, Bulkeley Street, Ming On Street, Baker Street, Gillies Avenue, Cheong Wan Road, Chatham Road South, Salisbury Road, Star Ferry Bus Terminus, Salisbury Road, Nathan Road, Argyle Street, Shanghai Street, Mong Kok Road, Sai Yee Street, Argyle Street and Luen Wan Street.

*Timetable*

<i>From Mong Kok KCR Station</i>	<i>Frequency minutes</i>
6.00 a.m. - 11.52 p.m.	7/15

*Faretable*

\$1.00 per single journey

**Kowloon Urban Route No. 2**

*Route*—7.1 km

**Star Ferry to So Uk:** via Salisbury Road, Nathan Road, Lai Chi Kok Road, Wong Chuk Street, Yu Chau Street, Yen Chow Street, Cheung Sha Wan Road, Tonkin Street, Po On Road and Cheung Fat Street.

**So Uk to Star Ferry:** via Kwong Lee Road, Tonkin Street, Castle Peak Road, Yen Chow Street, Lai Chi Kok Road, Nathan Road and Salisbury Road.

*Timetable*

<i>From So Uk</i>	<i>From Star Ferry</i>	<i>Frequency minutes</i>
5.30 a.m. - 11.50 p.m.	6.12 a.m. - 12.32 a.m.	7/10

*Faretable*

\$1.00 per single journey

**Kowloon Urban Route No. 2A**

*Route*—11.2 km

**So Uk to Lok Wah:** via Kwong Lee Road, Tonkin Street, Lai Chi Kok Road, Nathan Road, Mong Kok Road, Sai Yeung Choi Street, Argyle Street, Prince Edward Road East, Kwun Tong Road, Ngau Tau Kok Road, Chun Wah Road and Lok Wah Estate access road.

**Lok Wah to So Uk:** via Lok Wah Estate access road, Chun Wah Road, Ngau Tau Kok Road, flyover, Kwun Tong Road, Prince Edward Road East, Argyle Street, Shanghai Street, Lai Chi Kok Road, Boundary Street, Yee Kuk Street, Lai Chi Kok Road, Tonkin Street, Po On Road and Cheung Fat Street.

*Timetable*

<i>From So Uk</i>	<i>From Lok Wah</i>	<i>Frequency minutes</i>
6.20 a.m. - 12.20 a.m.	5.30 a.m. - 11.30 p.m.	5/10

*Faretable*

\$1.10 per single journey

**Kowloon Urban Route No. 2C***Route*—6 km

**Tai Hang Tung to Star Ferry:** via Tai Hang Tung Road, Boundary Street, Knight Street, Prince Edward Road West, Sai Yee Street, Argyle Street, Yim Po Fong Street, Waterloo Road, Wylie Road, Gascoigne Road, Jordan Road, Cox's Road, Austin Road, Cheong Wan Road, Hong Tai Path, Hong Wing Path, Hong Tat Path, Cheong Wan Road, Chatham Road South and Salisbury Road.

**Star Ferry to Tai Hang Tung:** via Salisbury Road, Chatham Road South, Austin Road, Cox's Road, Jordan Road, Gascoigne Road, Wylie Road, Waterloo Road, Yim Po Fong Street, Luen Wan Street, Bute Street, Sai Yee Street, Prince Edward Road West, Tung Choi Street, Boundary Street, Tai Hang Tung Road, Tong Yam Street and Tai Hang Tung Road.

*Timetable*

<i>From Tai Hang Tung</i>	<i>From Star Ferry</i>	<i>Frequency minutes</i>
<i>Mondays to Saturdays</i>		
6.00 a.m. – 11.25 p.m.	6.30 a.m. – 11.55 p.m.	10/20
<i>Sundays and Public Holidays</i>		
6.00 a.m. – 11.25 p.m.	6.30 a.m. – 11.55 p.m.	12/20

*Faretable*

\$1.00 per single journey

**Kowloon Urban Route No. 2D***Route*—7.6 km

**Tung Tau Estate to Chak On Estate:** via Tung Fat Road, Tung Lung Road, Tung Tau Tsuen Road, Tung Tsing Road, Sa Po Road, Nga Tsin Wai Road, Lancashire Road, Waterloo Road, Prince Edward Road West, Embankment Road, Boundary Street, Tai Hang Tung Road, Woh Chi Street, Pak Tin Street, Pak Wan Street, Nam Cheong Street and Chak On Estate access road.

**Chak On Estate to Tung Tau Estate:** via Chak On Estate access road, Nam Cheong Street, Pak Wan Street, Pak Tin Street, Berwick Street, Shek Kip Mei Street, Woh Chi Street, Tai Hang Tung Road, Boundary Street, Earl Street, Prince Edward Road West, La Salle Road, Nga Tsin Wai Road, Tak Ku Ling Road, Carpenter Road, Lok Sin Road, Choi Hung Road, Tai Shing Street, Tai Tung Street and Tung Fat Road.

*Timetable*

<i>From Tung Tau Estate</i>	<i>From Chak On Estate</i>	<i>Frequency minutes</i>
5.35 a.m. – 11.12 p.m.	6.05 a.m. – 11.42 p.m.	12/20

*Faretable*

\$1.00 per single journey

**Kowloon Urban Route No. 2E***Route*—9 km

**Kowloon City Ferry to Pak Tin:** via San Ma Tau Street, To Kwa Wan Road, Ma Tau Wai Road, Wuhu Street, Chatham Road, Gascoigne Road, Jordan Road, Ferry Street, Saigon Street, Canton Road, Public Square Street, Shanghai Street, Argyle Street, Cherry Street, Tai Kok Tsui Road, Boundary Street, Hai Tan Street, Nam Cheong Street and Pak Wan Street.



**Pak Tin to Kowloon City Ferry:** via Pak Wan Street, Nam Cheong Street, Lai Chi Kok Road, Boundary Street, Tai Kok Tsui Road, unnamed Road, Beech Street, Anchor Street, Ash Street, Fuk Tsun Street, Mong Kok Road, Shanghai Street, Jordan Road, Gascoigne Road, Chatham Road, Wuhu Street, Ma Tau Wai Road, To Kwa Wan Road and San Ma Tau Street.

*Timetable*

<i>From Pak Tin</i>	<i>From Kowloon City Ferry</i>	<i>Frequency minutes</i>
<i>Mondays to Saturdays</i>		
5.50 a.m. – 11.47 p.m.	5.52 a.m. – 11.46 p.m.	6/12
<i>Sundays and Public Holidays</i>		
6.14 a.m. – 11.42 p.m.	6.01 a.m. – 11.41 p.m.	8/15

*Faretable*

\$1.00 per single journey

**Kowloon Urban Route No. 2F**

*Route*—8.9 km

**Cheung Sha Wan to Tsz Wan Shan (South):** via Cheung Shun Street, Tai Nan West Street, Castle Peak Road, Tai Po Road, Pei Ho Street, Berwick Street, Nam Cheong Street, Cornwall Street, Waterloo Road, Junction Road, Fu Mei Street, Fung Mo Street, Lung Cheung Road and Po Kong Village Road.

**Tsz Wan Shan (South) to Cheung Sha Wan:** via Yuk Wah Street, Wan Wah Street, Shung Wah Street, Sheung Fung Street, Fung Tak Road, Po Kong Village Road, Lung Cheung Road, Fung Mo Street, Fu Mei Street, Junction Road, Waterloo Road, Cornwall Street, Nam Cheong Street, Un Chau Street, Hing Wah Street, Cheung Sha Wan Road, Cheung Lai Street and Cheung Shun Street.

*Timetable*

<i>From Cheung Shu Wan</i>	<i>From Tsz Wan Shan (South)</i>	<i>Frequency minutes</i>
<i>Mondays to Saturdays</i>		
6.18 a.m. – 12.10 a.m.	5.40 a.m. – 11.28 p.m.	4/10
<i>Sundays and Public Holidays</i>		
6.18 a.m. – 12.10 a.m.	5.40 a.m. – 11.28 p.m.	6/10

*Faretable*

\$1.00 per single journey

**Kowloon Urban Route No. 2K**

*Route*—12.2 km

**Mong Kok KCR Station (North Bound Circular):** via Luen Wan Street, Bute Street, Sai Yee Street, Prince Edward Road West, Nathan Road, Salisbury Road, Star Ferry Bus Terminus, Salisbury Road, Chatham Road South, Cheong Wan Road, On Wan Road, Cheong Wan Road, Gillies Avenue, Wuhu Street, Ma Tau Wai Road, San Lau Street, Chatham Road North, Ma Tau Wai Road, Ma Tau Chung Road, Prince Edward Road West, Sai Yee Street, Argyle Street and Luen Wan Street.

*Timetable*

<i>From Mong Kok KCR Station</i>	<i>Frequency minutes</i>
6.00 a.m. – 11.52 p.m.	7 15

*Faretable*

\$1.00 per single journey

**Kowloon Urban Route No. 3**

*Route*—6.5 km

**Jordan Road Ferry to Wong Tai Sin:** via Jordan Road, Nathan Road, Waterloo Road, Prince Edward Road West, Short Street, Boundary Street, Grampian Road, Dumbarton Road, Junction Road and Tung Tau Tsuen Road.

**Wong Tai Sin to Jordan Road Ferry:** via Tung Tau Tsuen Road, Junction Road, Prince Edward Road West, Waterloo Road, Nathan Road and Jordan Road.

*Timetable*

<i>From Wong Tai Sin</i>	<i>From Jordan Road Ferry</i>	<i>Frequency minutes</i>
<i>Mondays to Saturdays</i>		
5.40 a.m. – 11.58 p.m.	6.10 a.m. – 12.28 a.m.	7 15
<i>Sundays and Public Holidays</i>		
5.40 a.m. – 11.59 p.m.	6.10 a.m. – 12.29 a.m.	7 15

*Faretable*

\$1.00 per single journey

**Kowloon Urban Route No. 3A**

*Route*—2.3 km

**Wong Tai Sin to Tsz Wan Shan:** via Sha Tin Pass Road, Choi Hung Road, Po Kong Village Road, Fung Tak Road, Sheung Fung Street, Wan Wah Street and Tsz Wan Shan Road.

**Tsz Wan Shan to Wong Tai Sin:** via Tsz Wan Shan Road, Wai Wah Street, Wan Wah Street, Shung Wah Street, Sheung Fung Street, Fung Tak Road, Po Kong Village Road, Choi Hung Road and Sha Tin Pass Road.

*Timetable*

<i>From Wong Tai Sin</i>	<i>From Tsz Wan Shan</i>	<i>Frequency minutes</i>
<i>Mondays to Saturdays</i>		
5.36 a.m. – 12.19 a.m.	5.49 a.m. – 12.32 a.m.	4 10
<i>Sundays and Public Holidays</i>		
5.36 a.m. – 12.18 a.m.	5.49 a.m. – 12.31 a.m.	6 12

*Faretable*

70 cents per single journey

**Kowloon Urban Route No. 3B***Route*—7.5 km

**Hung Hom Ferry to Tsz Wan Shan (North):** via Gillies Avenue, Wuhu Street, Ma Tau Wai Road, To Kwa Wan Road, Ma Tau Kok Road, Ma Tau Chung Road, Prince Edward Road East, Choi Hung Road, Po Kong Village Road, Fung Tak Street, Sheung Fung Street, Wan Wah Street and Tsz Wan Shan Road.

**Tsz Wan Shan (North) to Hung Hom Ferry:** via Tsz Wan Shan Road, Wai Wah Street, Wan Wah Street, Shung Wah Street, Sheung Fung Street, Fung Tak Street, Po Kong Village Road, Choi Hung Road, flyover, Prince Edward Road East, Ma Tau Chung Road, Mok Cheong Street, To Kwa Wan Road, Ma Tau Wai Road, Wuhu Street, Taku Street, Bulkeley Street, Ming On Street, Baker Street and Gillies Avenue.

*Timetable*

<i>From Hung Hom Ferry</i>	<i>From Tsz Wan Shan</i>	<i>Frequency minutes</i>
<i>Mondays to Saturdays</i>		
6.10 a.m. – 12.25 a.m.	5.40 a.m. – 11.56 p.m.	7/15

*Faretable*

\$1.00 per single journey

**Kowloon Urban Route No. 3C***Route*—10.2 km

**Jordan Road Ferry to Tsz Wan Shan (North):** via Jordan Road, Nathan Road, Public Square Street, Shanghai Street, Mong Kok Road, Sai Yeung Choi Street, Argyle Street, Waterloo Road, Hereford Road, Renfrew Road, Junction Road, Fu Mei Street, Fung Mo Street, Lung Cheung Road, Po Kong Village Road and Tsz Wan Shan Road.

**Tsz Wan Shan (North) to Jordan Road Ferry:** via Tsz Wan Shan Road, Po Kong Village Road, Lung Cheung Road, Fung Mo Street, Fu Mei Street, Junction Road, Waterloo Road, Prince Edward Road, Nathan Road and Jordan Road.

*Timetable*

<i>From Jordan Road Ferry</i>	<i>From Tsz Wan Shan (North)</i>	<i>Frequency minutes</i>
<i>Mondays to Saturdays</i>		
6.15 a.m. – 12.35 a.m.	5.36 a.m. – 11.55 p.m.	4/10
<i>Sundays and Public Holidays</i>		
6.15 a.m. – 12.32 a.m.	5.36 a.m. – 11.52 p.m.	4/10

*Faretable*

\$1.10 per single journey

**Kowloon Urban Route No. 3D***Route*—7 km

**Kwun Tong (Yuet Wah Street) to Tsz Wan Shan (North):** via Yuet Wah Street, Hip Wo Street, Mut Wah Street, Hong Ning Road, Kwun Tong Road, Lung Cheung Road, Hammer Hill Road, Choi Hung Bus Terminus, Hammer Hill Road, Po Kong Village Road and Tsz Wan Shan Road.

**Tsz Wan Shan (North) to Kwun Tong (Yuet Wah Street):** via Tsz Wan Shan Road, Po Kong Village Road, Hammer Hill Road, Choi Hung Bus Terminus, Prince Edward Road East, Kwun Tong Road, Hong Ning Road and Mut Wah Street.

*Timetable*

<i>From Kwun Tong</i>	<i>From Tsz Wan Shan (North)</i>	<i>Frequency minutes</i>
<i>Mondays to Saturdays</i>		
5.42 a.m. - 12.02 a.m.	5.50 a.m. - 12.30 a.m.	3 10
<i>Sundays and Public Holidays</i>		
5.42 a.m. - 12.02 a.m.	5.50 a.m. - 12.30 a.m.	6 12

*Faretable*

\$1.00 per single journey

**Kowloon Urban Route No. 3M**

*Route*—3.9 km

**Tsz Wan Shan (North) to Diamond Hill MTR Station:** via Tsz Wan Shan Road, Po Kong Village Road, Hammer Hill Road, Choi Hung Bus Terminus, Choi Hung Road and Po Kong Village Road Interchange.

**Diamond Hill MTR Station to Tsz Wan Shan (North):** via Lung Cheung Road, Hammer Hill Road, Choi Hung Bus Terminus, Hammer Hill Road, Po Kong Village Road and Tsz Wan Shan Road.

*Timetable*

<i>From Tsz Wan Shan (North)</i>	<i>From Diamond Hill MTR Station</i>	<i>Frequency minutes</i>
<i>Mondays to Saturdays</i>		
5.50 a.m. - 11.48 p.m.	6.09 a.m. - 12.07 a.m.	5:12
<i>Sundays and Public Holidays</i>		
5.50 a.m. - 11.45 p.m.	6.09 a.m. - 12.04 a.m.	6:12

*Faretable*

80 cents per single journey

**Kowloon Urban Route No. 4A**

*Route*—4.9 km

**Tai Hang Tung to Jordan Road Ferry:** via Tai Hang Tung Road, Boundary Street, Knight Street, Prince Edward Road, Nathan Road and Jordan Road.

**Jordan Road Ferry to Tai Hang Tung:** via Jordan Road, Canton Road, Public Square Street, Shanghai Street, Lai Chi Kok Road, Prince Edward Road, Tai Nan Street, Cedar Street, Yu Chau Street, Boundary Street, Tai Hang Tung Road, Tong Yam Street and Tai Hang Tung Road.

*Timetable*

<i>From Tai Hang Tung</i>	<i>From Jordan Road Ferry</i>	<i>Frequency minutes</i>
5.42 a.m. - 11.48 p.m.	6.07 a.m. - 12.11 a.m.	10:15

*Faretable*

80 cents per single journey

**Kowloon Urban Route No. 5***Route*—7.9 km**Choi Hung to Star Ferry:** via Choi Hung Road, flyover, Prince Edward Road East, Ma Tau Chung Road, Ma Tau Wai Road, Chatham Road North, Chatham Road South and Salisbury Road.**Star Ferry to Choi Hung:** via Salisbury Road, Chatham Road South, Cheong Wan Road, Hong Chong Road, flyover, Chatham Road North, Ma Tau Wai Road, Ma Tau Chung Road, Prince Edward Road East and Choi Hung Road.*Timetable*

<i>From Choi Hung</i>	<i>From Star Ferry</i>	<i>Frequency minutes</i>
<i>Mondays to Saturdays</i>		
5.30 a.m. - 11.54 p.m.	6.10 a.m. - 12.34 a.m.	3/8
<i>Sundays and Public Holidays</i>		
5.40 a.m. - 11.52 p.m.	6.20 a.m. - 12.32 a.m.	4/8

*Faretable*

\$1.00 per single journey

**Kowloon Urban Route No. 5A***Route*—4.8 km**Kowloon City (Shing Tak Street) to Star Ferry:** via Shing Tak Street, Fu Ning Street, Ma Tau Chung Road, Ma Tau Wai Road, Chatham Road North, Hong Chong Road and Salisbury Road.**Star Ferry to Kowloon City (Shing Tak Street):** via Salisbury Road, Hong Chong Road, flyover, Chatham Road North, Ma Tau Wai Road, Ma Tau Chung Road, Ma Tau Kok Road and Shing Tak Street.*Timetable*

<i>From Kowloon City</i>	<i>From Star Ferry</i>	<i>Frequency minutes</i>
<i>Mondays to Saturdays</i>		
7.00 a.m. - 7.00 p.m.	3.55 p.m. - 7.25 p.m.	8/10
<i>Sundays and Public Holidays</i>		
9.00 a.m. - 6.20 p.m.	9.25 a.m. - 6.45 p.m.	10/20

*Faretable*

80 cents per single journey

**Kowloon Urban Route No. 5C***Route*—9.3 km**Star Ferry to Tsz Wan Shan (South):** via Salisbury Road, Chatham Road South, Cheong Wan Road, On Wan Road, Cheong Wan Road, Gillies Avenue, Wuhu Street, Ma Tau Wai Road, To Kwa Wan Road, Ma Tau Kok Road, Ma Tau Chung Road, Prince Edward Road East, Choi Hung Road and Po Kong Village Road.

**Tsz Wan Shan (South) to Star Ferry:** via Yuk Wah Street, Wan Wah Street, Shung Wah Street, Sheung Fung Street, Fung Tak Street, Po Kong Village Road, Choi Hung Road, flyover, Prince Edward Road East, Ma Tau Chung Road, Mok Cheong Street, To Kwa Wan Road, Ma Tau Wai Road, Wuhu Street, Taku Street, Bulkeley Street, Ming On Street, Baker Street, Gillies Avenue, Cheong Wan Road, Chatham Road and Salisbury Road.

*Timetable*

<i>From Star Ferry</i>	<i>From Tsz Wan Shan (South)</i>	<i>Frequency minutes</i>
	<i>Mondays to Saturdays</i>	
6.15 a.m. - 12.20 a.m.	5.30 a.m. - 11.40 p.m.	5 15
	<i>Sundays and Public Holidays</i>	
6.25 a.m. - 12.18 a.m.	5.40 a.m. - 11.33 p.m.	6 12

*Faretable*

\$1.10 per single journey

**Kowloon Urban Route No. 5D**

*Route*—8.4 km

**Telford Gardens to Hung Hom Ferry:** via unnamed road, Telford Flyover, Wai Yip Street, Kai Cheung Road, Kai Shing Street, Cargo Circuit, Eastern Road, Concorde Road, Prince Edward Road East, Ma Tau Chung Road, Mok Cheong Street, To Kwa Wan Road, Ma Tau Wai Road, Wuhu Street, Taku Street, Bulkeley Street, Ming On Street, Baker Street and Gillies Avenue.

**Hung Hom Ferry to Telford Gardens:** via Gillies Avenue, Wuhu Street, Ma Tau Wai Road, To Kwa Wan Road, Ma Tau Kok Road, Ma Tau Chung Road, Prince Edward Road East, Flyover, Eastern Road, Cargo Circuit, Kai Shing Street, Kai Cheung Road, flyover, Wai Yip Street, Telford Flyover and unnamed road.

*Timetable*

<i>From Telford Gardens</i>	<i>From Hung Hom Ferry</i>	<i>Frequency minutes</i>
	<i>Mondays to Saturdays</i>	
6.00 a.m. - 11.52 p.m.	6.42 a.m. - 12.25 a.m.	12 20
	<i>Sundays and Public Holidays</i>	
6.06 a.m. - 11.46 p.m.	6.42 a.m. - 12.10 a.m.	12 20

*Faretable*

\$1.00 per single journey

**Kowloon Urban Route No. 5E**

*Route*—7.8 km

**Chuk Yuen Estate to Kowloon KCR Station:** via Road A, Road A1, Ma Tsai Hang Road, Flyover, Fung Mo Street, Tung Tau Tsuen Road, Junction Road, Prince Edward Road West, Roundabout, Ma Tau Chung Road, Mok Cheong Street, To Kwa Wan Road, Ma Tau Wai Road, Wuhu Street, Taku Street, Bulkeley Street, Ming On Street, Baker Street, Gillies Avenue, Cheong Wan Road and On Wan Road.

**Kowloon KCR Station to Chuk Yuen Estate:** via On Wan Road, Cheong Wan Road, Gillies Avenue, Wuhu Street, Ma Tau Wai Road, To Kwa Wan Road, Ma Tau Kok Road, Ma Tau Chung Road, Roundabout, Prince Edward Road West, Junction Road, Tung Tau Tsuen Road, Fung Mo Street, Flyover, Lung Cheung Road, Wong Tai Sin Road, Ma Tsai Hang Road, Road A1 and Road A.

*Timetable*

<i>From Chuk Yuen Estate</i>	<i>From Kowloon Station</i>	<i>Frequency minutes</i>
6.00 a.m. – 11.30 p.m.	6.37 a.m. – 11.30 p.m.	12/20

*Faretable*

\$1.00 per single journey

**Kowloon Urban Route No. 5K**

*Route*—12 km

**Kowloon KCR Station to Kwun Tong Ferry:** via On Wan Road, Cheong Wan Road, Gillies Avenue, Wuhu Street, Ma Tau Wai Road, To Kwa Wan Road, Ma Tau Kok Road, Ma Tau Chung Road, Prince Edward Road East, Choi Hung Road, Choi Hung Bus Terminus, Prince Edward Road East, Kwun Tong Road, Hoi Yuen Road and Wai Yip Street.

**Kwun Tong Ferry to Kowloon KCR Station:** via Hoi Yuen Road, Kwun Tong Road, Lung Cheung Road, Hammer Hill Road, Choi Hung Road, flyover, Prince Edward Road East, Ma Tau Chung Road, Ma Tau Wai Road, Chi Kiang Street, To Kwa Wan Road, Ma Tau Wai Road, Wuhu Street, Taku Street, Bulkeley Street, Ming On Street, Baker Street, Gillies Avenue, Cheong Wan Road and On Wan Road.

*Timetable*

<i>From Kowloon Station</i>	<i>From Kwun Tong Ferry</i>	<i>Frequency minutes</i>
	<i>Mondays to Saturdays</i>	
6.18 a.m. – 12.26 a.m.	5.40 a.m. – 11.40 p.m.	7/16
	<i>Sundays and Public Holidays</i>	
6.30 a.m. – 12.21 a.m.	5.50 a.m. – 11.42 p.m.	10/20

*Faretable*

\$1.10 per single journey

**Kowloon Urban Route No. 6**

*Route*—7.7 km

**Star Ferry to Mei Foo:** via Salisbury Road, Nathan Road, Cheung Sha Wan Road, Poplar Street, Tai Po Road, Un Chau Street, Hing Wah Street, Cheung Sha Wan Road and unnamed road.

**Mei Foo to Star Ferry:** via Lai Chi Kok Beach Road, Cheung Sha Wan Road, Tung Chau West Street, Castle Peak Road, Tai Po Road, Poplar Street, Cheung Sha Wan Road, Nathan Road and Salisbury Road.

*Timetable*

<i>From Star Ferry</i>	<i>From Mei Foo</i>	<i>Frequency minutes</i>
6.41 a.m. – 12.19 a.m.	5.59 a.m. – 11.37 p.m.	7/12

*Faretable*

\$1.00 per single journey

**Kowloon Urban Route No. 6A***Route*—8.2 km

**Star Ferry to Lai Chi Kok (Amusement Park):** via Salisbury Road, Nathan Road, Cheung Sha Wan Road, Poplar Street, Tai Po Road, Un Chau Street, Hing Wah Street, Cheung Sha Wan Road, unnamed road, Mei Lai Road and Lai Wan Road.

**Lai Chi Kok (Amusement Park) to Star Ferry:** via Lai Wan Road, Mei Lai Road, Lai Chi Kok Beach Road, Cheung Sha Wan Road, Tung Chau West Street, Castle Peak Road, Tai Po Road, Poplar Street, Cheung Sha Wan Road, Nathan Road and Salisbury Road.

*Timetable*

<i>From Star Ferry</i>	<i>From Lai Chi Kok (Amusement Park)</i>	<i>Frequency minutes</i>
6.14 a.m. - 12.32 a.m.	5.30 a.m. - 11.48 p.m.	7 12

*Faretable*

\$1.00 per single journey

**Kowloon Urban Route No. 6B***Route*—9.3 km

**Mei Foo to Wong Tai Sin:** via Lai Chi Kok Beach Road, Cheung Sha Wan Road, Tung Chau West Street, Castle Peak Road, Yen Chow Street, Cheung Sha Wan Road, Nathan Road, Mong Kok Road, Sai Yeung Choi Street, Argyle Street, Prince Edward Road East, Choi Hung Road, Tai Shing Street and Tung Tau Tsuen Road.

**Wong Tai Sin to Mei Foo:** via Sha Tin Pass Road, Choi Hung Road, flyover, Prince Edward Road East, Argyle Street, Nathan Road, Cheung Sha Wan Road and unnamed road.

*Timetable*

<i>From Mei Foo</i>	<i>From Wong Tai Sin</i>	<i>Frequency minutes</i>
5.50 a.m. - 12.02 a.m.	5.51 a.m. - 12.03 a.m.	6 12

*Faretable*

\$1.10 per single journey

**Kowloon Urban Route No. 6C***Route*—10 km

**Mei Foo to Kowloon City Ferry:** via Lai Chi Kok Beach Road, Cheung Sha Wan Road, Tung Chau West Street, Castle Peak Road, Tai Po Road, Poplar Street, Cheung Sha Wan Road, Nathan Road, Gascoigne Road, Chatham Road North, underpass, Gillies Avenue, Wuhu Street, Ma Tau Wai Road, To Kwa Wan Road and San Ma Tau Street.

**Kowloon City Ferry to Mei Foo:** via San Ma Tau Street, To Kwa Wan Road, Ma Tau Wai Road, Wuhu Street, Chatham Road North, Gascoigne Road, Nathan Road, Cheung Sha Wan Road, Poplar Street, Tai Po Road, Un Chau Street, Hing Wah Street, Cheung Sha Wan Road and unnamed road.

*Timetable*

<i>From Mei Foo</i>	<i>From Kowloon City Ferry</i>	<i>Frequency minutes</i>
5.42 a.m. - 12.10 a.m.	5.42 a.m. - 12.10 a.m.	5 10



*Faretable*

\$1.10 per single journey

**Kowloon Urban Route No. 6D***Route*—11.4 km

**Cheung Sha Wan to Ngau Tau Kok:** via Kom Tsun Street, Cheung Sha Wan Road, Tung Chau West Street, Castle Peak Road, Tai Po Road, Pei Ho Street, Berwick Street, Shek Kip Mei Street Extension, Woh Chai Street, Tai Hang Tung Road, Boundary Street, Prince Edward Road West, Prince Edward Road East, Choi Hung Road, Choi Hung Bus Terminus, Prince Edward Road East, Kwun Tong Road, Ngau Tau Kok Road and Chun Wah Road.

**Ngau Tau Kok to Cheung Sha Wan:** via Jordan Valley North Road, Ngau Tau Kok Road, flyover, Kwun Tong Road, Lung Cheung Road, Hammer Hill Road, Choi Hung Road, flyover, Prince Edward Road East, Prince Edward Road West, Embankment Road, Boundary Street, Tai Hang Tung Road, Woh Chai Street, Nam Cheong Street, Un Chau Street, Hing Wah Street, Cheung Sha Wan Road, Tung Chau West Street, Castle Peak Road and Kom Tsun Street.

*Timetable*

<i>From Cheung Sha Wan</i>	<i>From Ngau Tau Kok</i>	<i>Frequency minutes</i>
5.40 a.m. – 12.20 a.m.	5.40 a.m. – 12.20 a.m.	5:20

*Faretable*

\$1.10 per single journey

**Kowloon Urban Route No. 6E***Route*—12 km

**Kwun Tong (Yuet Wah Street) to Cheung Sha Wan (Kom Tsun Street):** via Hip Wo Street, Mut Wah Street, Hong Ning Road, Kwun Tong Road, Lai Yip Street, Hoi Bun Road, Shun Yip Street, Wai Yip Street, Kwun Tong Road, Prince Edward Road East, Prince Edward Road West, Portland Street, Yu Chau Street, Yen Chow Street, Cheung Sha Wan Road, Tung Chau Street, Castle Peak Road and Kom Tsun Street.

**Cheung Sha Wan (Kom Tsun Street) to Kwun Tong (Yuet Wah Street):** via Kom Tsun Street, Cheung Sha Wan Road, Boundary Street, Prince Edward Road West, Prince Edward Road East, Kwun Tong Road, Wai Yip Street, Lai Yip Street, Kwun Tong Road, Hong Ning Road, Mut Wah Street and Hip Wo Street.

*Timetable*

<i>From Kwun Tong</i>	<i>From Cheung Sha Wan</i>	<i>Frequency minutes</i>
<i>Mondays to Saturdays only</i> (No Service on Sundays and Public Holidays)		
6.45 a.m. – 9.30 a.m.	6.46 a.m. – 9.31 a.m.	15
3.30 p.m. – 7.45 p.m.	3.31 p.m. – 7.46 p.m.	15

*Faretable*

\$1.10 per single journey

**Kowloon Urban Route No. 6F***Route*—7.5 km

**Lai Kok to Kowloon City Ferry:** via Tonkin Street, Lai Chi Kok Road, Nathan Road, Gascoigne Road, Chatham Road North, underpass, Gillies Avenue, Wuhu Street, Ma Tau Wai Road, To Kwa Wan Road and San Ma Tau Street.

**Kowloon City Ferry to Lai Kok:** via San Ma Tau Street, To Kwa Wan Road, Ma Tau Wai Road, Wuhu Street, Chatham Road North, Gascoigne Road, Nathan Road, Cheung Sha Wan Road and Tonkin Street.

*Timetable*

<i>From Lai Kok</i>	<i>From Kowloon City Ferry</i>	<i>Frequency minutes</i>
6.00 a.m. - 12.01 a.m.	6.04 a.m. - 12.05 a.m.	8 15

*Faretable*

\$1.00 per single journey

**Kowloon Urban Route No. 7***Route*—7.5 km

**Lok Fu to Star Ferry:** via Wang Tau Hom East Road, Fu Mei Street East, Heng Lam Street, Junction Road, Waterloo Road, Nathan Road and Salisbury Road.

**Star Ferry to Lok Fu:** via Salisbury Road, Nathan Road, Waterloo Road, Dorset Crescent, Devon Road, Cornwall Street, Waterloo Road, Junction Road, Wang Tau Hom East Road and Wang Tau Hom South Road.

*Timetable*

<i>From Lok Fu</i>	<i>From Star Ferry</i>	<i>Frequency minutes</i>
	<i>Mondays to Saturdays</i>	
5.45 a.m. - 11.39 p.m.	6.25 a.m. - 12.19 a.m.	4 10
	<i>Sundays and Public Holidays</i>	
5.50 a.m. - 11.40 p.m.	6.29 a.m. - 12.20 a.m.	5 10

*Faretable*

\$1.00 per single journey

**Kowloon Urban Route No. 7B***Route*—8.3 km

**Hung Hom Ferry to Lok Fu:** via Gillies Avenue, Wuhu Street, Ma Tau Wai Road, Fat Kwong Street, Chung Hau Street, Fat Kwong Street, Sheung Foo Street, Sheung Shing Street, Fat Kwong Street, Pui Ching Road, Waterloo Road, Prince Edward Road West, Short Street, Boundary Street, Grampian Road, Dumbarton Road, Junction Road, Wang Tau Hom East Road and Wang Tau Hom South Road.

**Lok Fu to Hung Hom Ferry:** via Wang Tau Hom East Road, Junction Road, Dumbarton Road, Grampian Road, Nga Tsin Wai Road, Lancashire Road, Waterloo Road, flyover, Princess Margaret Road, Sheung Hing Street, Fat Kwong Street, Sheung Shing Street, Sheung Foo Street, Fat Kwong Street, Chung Hau Street, Fat Kwong Street, Ma Tau Wai Road, Wuhu Street, Taku Street, Bulkeley Street, Ming On Street, Baker Street and Gillies Avenue.

*Timetable*

<i>From Lok Fu</i>	<i>From Hung Hom Ferry</i>	<i>Frequency minutes</i>
6.00 a.m. - 11.28 p.m.	6.42 a.m. - 12.10 a.m.	12/20

*Faretable*

\$1.00 per single journey

**Kowloon Urban Route No. 8***Route—9.7 km*

**Jordan Road Ferry to Star Ferry:** via Jordan Road, Nathan Road, Waterloo Road, Pui Ching Road, Fat Kwong Street, Sheung Shing Street, Sheung Foo Street, Fat Kwong Street, Chung Hau Street, Fat Kwong Street, Ma Tau Wai Road, Wuhu Street, Taku Street, Bulkeley Street, Ming On Street, Baker Street, Gillies Avenue, Cheong Wan Road, Chatham Road South and Salisbury Road.

**Star Ferry to Jordan Road Ferry:** via Salisbury Road, Chatham Road South, Cheong Wan Road, On Wan Road, Cheong Wan Road, Gillies Avenue, Wuhu Street, Ma Tau Wai Road, Fat Kwong Street, Chung Hau Street, Fat Kwong Street, Sheung Foo Street, Sheung Shing Street, Fat Kwong Street, Pui Ching Road, Waterloo Road, Nathan Road and Jordan Road.

*Timetable*

<i>From Jordan Road Ferry</i>	<i>From Star Ferry</i>	<i>Frequency minutes</i>
5.50 a.m. - 12.06 a.m.	6.10 a.m. - 12.10 a.m.	8/15

*Faretable*

\$1.00 per single journey

**Kowloon Urban Route No. 9***Route—10.5 km*

**Star Ferry to Ping Shek:** via Salisbury Road, Nathan Road, Public Square Street, Shanghai Street, Mong Kok Road, Sai Yeung Choi Street, Argyle Street, Prince Edward Road East, Choi Hung Road, Choi Hung Bus Terminus, Prince Edward Road East, Kwun Tong Road and Ping Shek Estate access road.

**Ping Shek to Star Ferry:** via Clear Water Bay Road, Lung Cheung Road, Hammer Hill Road, Choi Hung Bus Terminus, Hammer Hill Road, Choi Hung Road, flyover, Prince Edward Road East, Argyle Street, Shanghai Street, Mong Kok Road, Nathan Road and Salisbury Road.

*Timetable*

<i>From Star Ferry</i>	<i>From Ping Shek</i>	<i>Frequency minutes</i>
6.20 a.m. - 12.31 a.m.	5.35 a.m. - 11.46 p.m.	7/12

*Faretable*

\$1.10 per single journey

**Kowloon Urban Route No. 10***Route*—8.7 km

**Choi Wan to Tai Kok Tsui Ferry:** via Clear Water Bay Road, Lung Cheung Road, Hammer Hill Road, Choi Hung Road, Shatin Pass Road, Tung Tau Tsuen Road, Junction Road, Dumbarton Road, Grampian Road, Nga Tsin Wai Road, Lancashire Road, Waterloo Road, Argyle Street and Cherry Street.

**Tai Kok Tsui Ferry to Choi Wan:** via Pok Man Street, Tai Kok Tsui Road, unnamed road, Beech Street, Anchor Street, Ash Street, Fuk Tsun Street, Mong Kok Road, Sai Yeung Choi Street, Argyle Street, Waterloo Road, Prince Edward Road West, La Salle Road, Nga Tsin Wai Road, Tak Ku Ling Road, Carpenter Road, Lok Sin Road, Choi Hung Road, Hammer Hill Road, Lung Cheung Road, Clear Water Bay Road, New Clear Water Bay Road, Choi Wan Estate access road and Clear Water Bay Road.

*Timetable*

<i>From Choi Wan</i>	<i>From Tai Kok Tsui Ferry</i>	<i>Frequency minutes</i>
<i>Mondays to Saturdays</i>		
6.00 a.m. - 11.37 p.m.	6.45 a.m. - 12.22 a.m.	6 15
<i>Sundays and Public Holidays</i>		
6.00 a.m. - 11.43 p.m.	6.45 a.m. - 12.28 a.m.	7 15

*Faretable*

\$1.00 per single journey

**Kowloon Urban Route No. 11***Route*—6.6 km

**Wong Tai Sin to Jordan Road Ferry:** via Shatin Pass Road, Choi Hung Road, flyover, Prince Edward Road East, Ma Tau Chung Road, Ma Tau Wai Road, Chatham Road North, Gascoigne Road and Jordan Road.

**Jordan Road Ferry to Wong Tai Sin:** via Jordan Road, Gascoigne Road, Chatham Road North, Ma Tau Wai Road, Ma Tau Chung Road, Prince Edward Road East, Choi Hung Road, Tai Shing Street and Tung Tau Tsuen Road.

*Timetable*

<i>From Wong Tai Sin</i>	<i>From Jordan Road Ferry</i>	<i>Frequency minutes</i>
<i>Mondays to Saturdays</i>		
5.30 a.m. - 11.46 p.m.	6.05 a.m. - 12.21 a.m.	3 10
<i>Sundays and Public Holidays</i>		
5.30 a.m. - 11.45 p.m.	6.05 a.m. - 12.20 a.m.	5 10

*Faretable*

\$1.00 per single journey

**Kowloon Urban Route No. 11B***Route*—8.1 km

**Kowloon City Ferry to Kwun Tong (Tsui Ping Road):** via San Ma Tau Street, To Kwa Wan Road, Ma Tau Kok Road, Ma Tau Chung Road, Prince Edward Road East, Kwun Tong Road and Tsui Ping Road.

**Kwun Tong (Tsui Ping Road) to Kowloon City Ferry:** via Tsui Ping Road, Kwun Tong Road, Prince Edward Road East, Ma Tau Chung Road, Mok Cheong Street, To Kwa Wan Road and San Ma Tau Street.

*Timetable*

<i>From Kowloon City Ferry</i>	<i>From Kwun Tong</i>	<i>Frequency minutes</i>
6.31 a.m. – 12.16 a.m.	5.50 a.m. – 11.35 p.m.	7/15

*Faretable*

\$1.00 per single journey

**Kowloon Urban Route No. 11C**

*Route*—11.7 km

**Chuk Yuen Estate to Sau Mau Ping (Central):** via Road A, Road A1, Ma Chai Hang Road, flyover, Fung Mo Street, Fu Mei Street, Wang Tau Hom East Road, Wang Tau Hom South Road, Lok Fu Bus Terminus, Wang Tau Hom East Road, Fu Mei Street East, Heng Lam Street, Fung Mo Street, Tung Tau Tsuen Road, Shatin Pass Road, Choi Hung Road, Choi Hung access road, Prince Edward Road East, Kwun Tong Road, Tsui Ping Road, Hip Wo Street, Sau Mau Ping Road, Sau Mau Path and Sau Ming Road

**Sau Mau Ping (Central) to Chuk Yuen Estate:** via Sau Ming Road, Sau Mau Ping Road, Hip Wo Street, Tsui Ping Road, Kwun Tong Road, flyover, Lung Cheung Road, Hammer Hill Road, Choi Hung Road, Shatin Pass Road, Tung Tau Tsuen Road, Fung Mo Street, Heng Lam Street, Fu Mei Street East, Wang Tau Hom South Road, Lok Fu Bus Terminus, Wang Tau Hom East Road, Fu Mei Street, Fung Mo Street, flyover, Lung Cheung Road, Wong Tai Sin Road, Ma Chai Hang Road, Road A1 and Road A.

*Timetable*

<i>From Chuk Yuen Estate</i>	<i>From Sau Mau Ping (Central)</i>	<i>Frequency minutes</i>
6.09 a.m. – 12.10 a.m.	5.40 a.m. – 11.26 p.m.	12/20

*Faretable*

\$1.10 per single journey

**Kowloon Urban Route No. 11D**

*Route*—8.6 km

**Lok Fu to Kwun Tong Ferry:** via Wang Tau Hom East Road, Junction Road, Prince Edward Road East, Kwun Tong Road, Hoi Yuen Road and Wai Yip Street.

**Kwun Tong Ferry to Lok Fu:** via Hoi Yuen Road, Kwun Tong Road, Prince Edward Road East, Junction Road, Wang Tau Hom East Road and Wang Tau Hom South Road.

*Timetable*

<i>From Lok Fu</i>	<i>From Kwun Tong Ferry</i>	<i>Frequency minutes</i>
<i>Mondays to Saturdays</i>		
5.40 a.m. – 12.08 a.m.	6.12 a.m. – 12.38 a.m.	10/20
<i>Sundays and Public Holidays</i>		
5.50 a.m. – 11.50 p.m.	6.20 a.m. – 12.20 a.m.	10/20

*Faretable*

\$1.00 per single journey

**Kowloon Urban Route No. 11M***Route*—3.8 km

**Diamond Hill MTR Station to San Po Kong (Circular):** via Lung Cheung Road, Hammer Hill Road, Choi Hung Road, Tai Yau Street, Tseuk Luk Street, King Fuk Street, Shung Ling Street, Tseuk Luk Street, Tai Yau Street, Choi Hung Road and Po Kong Village Road Interchange.

*Timetable*

<i>From Diamond Hill MTR Station</i>	<i>Frequency minutes</i>
<i>Mondays to Saturdays (Public Holidays Excepted)</i>	
7.00 a.m. - 7.00 p.m.	10

*Faretable*

70 cents per single journey

**Kowloon Urban Route No. 12***Route*—7.5 km

**Lai Chi Kok (Amusement Park) to Jordan Road Ferry:** via Lai Wan Road, Mei Lai Road, Lai Chi Kok Beach Road, Cheung Sha Wan Road, Yen Chow Street, Lai Chi Kok Road, Shanghai Street and Jordan Road.

**Jordan Road Ferry to Lai Chi Kok (Amusement Park):** via Jordan Road, Canton Road, Public Square Street, Shanghai Street, Argyle Street, Tong Mi Road, Lai Chi Kok Road, Boundary Street, Hai Tan Street, Yen Chow Street, Un Chau Street, Hing Wah Street, Cheung Sha Wan Road, unnamed road, Mei Lai Road and Lai Wan Road.

*Timetable*

<i>From Lai Chi Kok</i>	<i>From Jordan Road Ferry</i>	<i>Frequency minutes</i>
5.50 a.m. - 11.34 p.m.	6.30 a.m. - 12.14 a.m.	8, 20

*Faretable*

\$1.00 per single journey

**Kowloon Urban Route No. 12A***Route*—5.6 km

**Sham Shui Po Ferry to Kowloon City Ferry:** via Yen Chow Street, Yee Kuk Street, Lai Chi Kok Road, Boundary Street, Prince Edward Road West, Ma Tau Chung Road, Mok Cheong Street, To Kwa Wan Road and San Ma Tau Street.

**Kowloon City Ferry to Sham Shui Po Ferry:** via San Ma Tau Street, To Kwa Wan Road, Ma Tau Kok Road, Ma Tau Chung Road, Prince Edward Road West, flyover, Lai Chi Kok Road, Boundary Street, Hai Tan Street and Yen Chow Street.

D3886

S. S. NO. 4 TO GAZETTE NO. 36/1986

*Timetable*

<i>From Sham Shui Po Ferry</i>	<i>From Kowloon City Ferry</i>	<i>Frequency minutes</i>
5.40 a.m. - 11.50 p.m.	6.09 a.m. - 12.19 a.m.	10/20

*Faretable*

\$1.00 per single journey

**Kowloon Urban Route No. 12B***Route*—9.0 km

**Lok Fu to Mei Foo:** via Wang Tau Hom East Road, Fu Mei Street East, Heng Lam Street, Junction Road, Prince Edward Road West, Lomond Road, Argyle Street, Tong Mei Road, Lai Chi Kok Road, Wong Chuk Street, Yu Chau Street, Yen Chow Street, Cheung Sha Wan Road and unnamed road.

**Mei Foo to Lok Fu:** via Lai Chi Kok Beach Road, Cheung Sha Wan Road, Tung Chau West Street, Castle Peak Road, Yen Chow Street, Lai Chi Kok Road, Tong Mei Road, Mong Kok Road, Sai Yeung Choi Street, Argyle Street, Waterloo Road, Prince Edward Road West, Short Street, Boundary Street, Grampian Road, Dumbarton Road, Junction Road, Heng Lam Street, Fu Mei Street East, Wang Tau Hom East Road and Wang Tau Hom South Road.

*Timetable*

<i>From Lok Fu</i>	<i>From Mei Foo</i>	<i>Frequency minutes</i>
5.54 a.m. - 11.42 p.m.	6.30 a.m. - 12.21 a.m.	12/18

*Faretable*

\$1.00 per single journey

**Kowloon Urban Route No. 13***Route*—8.3 km

**Jordan Road Ferry to Choi Hung:** via Jordan Road, Nathan Road, Public Square Street, Shanghai Street, Mong Kok Road, Sai Yee Street, Flower Market Road, Yuen Ngai Street, Prince Edward Road West, Embankment Road, Boundary Street, Prince Edward Road West, Prince Edward Road East and Choi Hung Road.

**Choi Hung to Jordan Road Ferry:** via Choi Hung Road, flyover, Prince Edward Road East, Prince Edward Road West, Nathan Road and Jordan Road.

*Timetable*

<i>From Jordan Road Ferry</i>	<i>From Choi Hung</i>	<i>Frequency minutes</i>
6.24 a.m. - 12.42 a.m.	5.36 a.m. - 11.54 p.m.	6/12

*Faretable*

\$1.00 per single journey

**Kowloon Urban Route No. 13A***Route*—11.8 km

**Sau Mau Ping (Upper) to Hung Hom Ferry:** via Hiu Kwong Street, Sau Ming Road, Sau Mau Ping Road, Hip Wo Street, Tung Yan Street, Yue Man Square, Hong Ning Road, Ngau Tau Kok Road, flyover, Kwun Tong Road, Prince Edward Road East, Ma Tau Chung Road, Ma Tau Wai Road, Chi Kiang Street, To Kwa Wan Road, Ma Tau Wai Road, Wuhu Street, Taku Street, Bulkeley Street, Ming On Street, Baker Street and Gillies Avenue.

**Hung Hom Ferry to Sau Mau Ping (Upper):** via Gillies Avenue, Wuhu Street, Ma Tau Wai Road, San Lau Street, Chatham Road North, Ma Tau Wai Road, Ma Tau Chung Road, Prince Edward Road East, Kwun Tong Road, Ngau Tau Kok Road, Hong Ning Road, Mut Wah Street, Hip Wo Street, Sau Mau Ping Road, Sau Ming Road and Hiu Kwong Street.

*Timetable*

<i>From Sau Mau Ping (Upper)</i>	<i>From Hung Hom Ferry</i>	<i>Frequency minutes</i>
<i>Mondays to Saturdays</i>		
5.40 a.m. – 11.27 p.m.	6.35 a.m. – 12.27 a.m.	7 15
<i>Sundays and Public Holidays</i>		
5.40 a.m. – 11.20 p.m.	6.35 a.m. – 12.20 a.m.	10 20

*Faretable*

\$1.10 per single journey

**Kowloon Urban Route No. 13B***Route*—4.2 km

**Kwun Tong Ferry to Sau Mau Ping (Central):** via Hoi Yuen Road, Kwun Tong Road, Tsui Ping Road, Hip Wo Street, Hiu Kwong Street and Sau Ming Road.

**Sau Mau Ping (Central) to Kwun Tong Ferry:** via Sau Ming Road, Hiu Kwong Street, Hip Wo Street, Tsui Ping Road, Kwun Tong Road, Hoi Yuen Road and Wai Yip Street.

*Timetable*

<i>From Kwun Tong Ferry</i>	<i>From Sau Mau Ping (Central)</i>	<i>Frequency minutes</i>
<i>Mondays to Saturdays</i>		
5.58 a.m. – 12.22 a.m.	5.40 a.m. – 12.04 a.m.	5 15
<i>Sundays and Public Holidays</i>		
6.07 a.m. – 12.25 a.m.	5.50 a.m. – 12.08 a.m.	6 15

*Faretable*

80 cents per single journey

**Kowloon Urban Route No. 13C***Route*—4.3 km

**Kwun Tong Ferry to Sau Mau Ping (Upper):** via Hoi Yuen Road, Hip Wo Street, Sau Mau Ping Road, Sau Ming Road, Sau Mau Path, Sau Mau Ping Road and Hiu Kwong Street.

**Sau Mau Ping (Upper) to Kwun Tong Ferry:** via Hiu Kwong Street, Sau Mau Ping Road, Sau Mau Path, Sau Ming Road, Sau Mau Ping Road, Hip Wo Street, Hoi Yuen Road and Wai Yip Street.



*Timetable*

<i>From Kwun Tong Ferry</i>	<i>From Sau Mau Ping (Upper)</i>	<i>Frequency minutes</i>
6.12 a.m. - 12.24 a.m.	5.50 a.m. - 12.00 midnight	10/20

*Faretable*

80 cents per single journey

**Kowloon Urban Route No. 13D***Route*—12.4 km

**Tai Kok Tsui Ferry to Sau Mau Ping (Central):** via Pok Man Street, Tai Kok Tsui Road, Becch Street, Anchor Street, Ash Street, Fuk Tsun Street, Mong Kok Road, Sai Yeung Choi Street, Argyle Street, Prince Edward Road East, Kwun Tong Road, Ngau Tau Kok Road, Hong Ning Road, Mut Wah Street, Hip Wo Street, Sau Mau Ping Road, Hiu Kwong Street and Sau Ming Road.

**Sau Mau Ping (Central) to Tai Kok Tsui Ferry:** via Sau Ming Road, Sau Mau Ping Road, Hip Wo Street, Tung Yan Street, Yue Man Square, Hong Ning Road, Ngau Tau Kok Road, flyover, Kwun Tong Road, Prince Edward Road East, Argyle Street and Cherry Street.

*Timetable*

<i>From Tai Kok Tsui Ferry</i>	<i>From Sau Mau Ping (Central)</i>	<i>Frequency minutes</i>
<i>Mondays to Saturdays</i>		
6.15 a.m. - 12.22 a.m.	5.36 a.m. - 11.42 p.m.	6/12
<i>Sundays and Public Holidays</i>		
6.17 a.m. - 12.20 a.m.	5.36 a.m. - 11.40 p.m.	6/12

*Faretable*

\$1.40 per single journey

**Kowloon Urban Route No. 13E***Route*—7.7 km

**Kai Yip to Sau Mau Ping (Upper):** via Wang Chiu Road, Kai Cheung Road, flyover, Wai Yip Street, Kwun Tong Ferry Bus Terminus, Hoi Yuen Road, Hip Wo Street, Sau Mau Ping Road, Sau Ming Road, Sau Mau Path, Sau Mau Ping Road and Hiu Kwong Street.

**Sau Mau Ping (Upper) to Kai Yip:** via Hiu Kwong Street, Sau Mau Ping Road, Sau Mau Path, Sau Ming Road, Sau Mau Ping Road, Hip Wo Street, Hoi Yuen Road, Wai Yip Street, Kwun Tong Ferry Bus Terminus, Wai Yip Street, Kai Cheung Road and Wang Chiu Road.

*Timetable*

<i>From Kai Yip</i>	<i>From Sau Mau Ping (Upper)</i>	<i>Frequency minutes</i>
<i>Mondays to Saturdays</i>		
6.05 a.m. - 11.55 p.m.	5.55 a.m. - 11.55 p.m.	8/16
<i>Sundays and Public Holidays</i>		
6.06 a.m. - 11.57 p.m.	5.55 a.m. - 11.57 p.m.	8/16

*Faretable*

\$1.00 per single journey

**Kowloon Urban Route No. 13M**

*Route*—3.1 km

**Sau Mau Ping (Central) to Kwun Tong MTR Station:** via Sau Ming Road, Sau Mau Ping Road, Hip Wo Street and Kwun Tong Road.

**Kwun Tong MTR Station to Sau Mau Ping (Central):** via Kwun Tong Road, Tsui Ping Road, Hip Wo Street, Sau Mau Ping Road and Sau Ming Road.

*Timetable*

<i>From Sau Mau Ping (Central)</i>	<i>From Kwun Tong MTR Station</i>	<i>Frequency minutes</i>
<i>Mondays to Saturdays</i>		
5.45 a.m. – 11.53 p.m.	5.59 a.m. – 12.09 a.m.	5 10
<i>Sundays and Public Holidays</i>		
5.50 a.m. – 11.53 p.m.	6.05 a.m. – 12.08 a.m.	5 10

*Faretable*

80 cents per single journey

**Kowloon Urban Route No. 14**

*Route*—12.9 km

**Yau Tong (Ko Chiu Road) To Jordan Road Ferry:** via Ko Long Road, Ko Chiu Road, Lei Yue Mun Road, Kwun Tong Road, Prince Edward Road East, Ma Tau Chung Road, Ma Tau Wai Road, Chatham Road North, Gascoigne Road and Jordan Road.

**Jordan Road Ferry to Yau Tong (Ko Chiu Road):** via Jordan Road, Gascoigne Road, Chatham Road North, Ma Tau Wai Road, Ma Tau Chung Road, Prince Edward Road East, Kwun Tong Road, Lei Yue Mun Road and Ko Long Road.

*Timetable*

<i>From Yau Tong</i>	<i>From Jordan Road Ferry</i>	<i>Frequency minutes</i>
5.36 a.m. – 11.46 p.m.	6.16 a.m. – 12.30 a.m.	6 12

*Faretable*

\$1.40 per single journey

**Kowloon Urban Route No. 14A**

*Route*—3.6 km

**Yau Tong (Ko Chiu Road) to Kwun Tong (Yue Man Square):** via Ko Long Road, Ko Chiu Road, Lei Yue Mun Road, Kwun Tong Road, Hong Ning Road, Yue Man Square and Fu Yan Street.

**Kwun Tong (Yue Man Square) to Yau Tong (Ko Chiu Road):** via Tung Yan Street, Kwun Tong Road, Lei Yue Mun Road, Ko Chiu Road and Ko Long Road.

*Timetable*

<i>From Yau Tong</i>	<i>From Kwun Tong</i>	<i>Frequency minutes</i>
	<i>Mondays to Saturdays</i>	
5.40 a.m. - 11.45 p.m.	6.03 a.m. - 12.08 a.m.	4/12
	<i>Sundays and Public Holidays</i>	
5.40 a.m. - 11.43 p.m.	6.03 a.m. - 12.06 a.m.	5/15

*Faretable*

80 cents per single journey

**Kowloon Urban Route No. 14B***Route*—5.2 km

**Ngau Tau Kok to Yau Tong:** via Jordan Valley North Road, Ngau Tau Kok Road, Elegance Road, Lai Yip Street, Wai Yip Street, Kwun Tong Ferry Bus Terminus, Hoi Yuen Road, Kwun Tong Road, Lei Yue Mun Road, Yau Tong Road and Yan Wing Street.

**Yau Tong to Ngau Tau Kok:** via Yan Wing Street, Yau Tong Road, Lei Yue Mun Road, Kwun Tong Road, Hoi Yuen Road, Wai Yip Street, Kwun Tong Ferry Bus Terminus, Wai Yip Street, How Ming Street, Hoi Bun Road, Lai Yip Street, Elegance Road, Ngau Tau Kok Road and Chun Wah Road.

*Timetable*

<i>From Ngau Tau Kok</i>	<i>From Yau Tong</i>	<i>Frequency minutes</i>
	<i>Mondays to Saturdays</i>	
5.52 a.m. - 12.32 a.m.	5.59 a.m. - 12.25 a.m.	4/12
	<i>Sundays and Public Holidays</i>	
5.52 a.m. - 12.10 a.m.	5.59 a.m. - 12.29 a.m.	6/12

*Faretable*

\$1.00 per single journey

**Kowloon Urban Route No. 14C***Route*—4.4 km

**Kwun Tong (Yue Man Square) to Lei Yue Mun (Sam Ka Tsuen Ferry):** via Tung Yan Street, Kwun Tong Road, Lei Yue Mun Road, Yau Tong Road, Yan Wing Street, Ko Chiu Road, Cha Kwo Ling Road and Shung Shun Street.

**Lei Yue Mun (Sam Ka Tsuen Ferry) to Kwun Tong (Yue Man Square):** via Tung Yuen Street, Yan Yue Wai, Shung Shun Street, Cha Kwo Ling Road, Ko Chiu Road, Yan Wing Street, Yau Tong Road, Lei Yue Mun Road, Kwun Tong Road, Hong Ning Road, Yue Man Square and Fu Yan Street.

*Timetable*

<i>From Kwun Tong</i>	<i>From Lei Yue Mun</i>	<i>Frequency minutes</i>
	<i>Mondays to Saturdays</i>	
5.55 a.m. - 12.25 a.m.	5.45 a.m. - 12.05 a.m.	8/20

<i>From Kwun Tong</i>	<i>From Lei Yue Mun</i>	<i>Frequency minutes</i>
	<i>Sundays and Public Holidays</i>	
5.55 a.m. – 12.19 a.m.	5.45 a.m. – 11.59 p.m.	8 20
<i>Faretable</i>		
80 cents per single journey		

**Kowloon Urban Express Route No. 14X**

*Route*—11.0 km

**Yau Tong (Ko Chiu Road) to Jordan Road Ferry:** via Ko Long Road, Ko Chiu Road, Lei Yue Mun Road, Kwun Tong Road, flyover, Kai Fuk Road, Airport Tunnel, East Kowloon Way, Chatham Road, Gascoigne Road and Jordan Road.

**Jordan Road Ferry to Yau Tong (Ko Chiu Road):** via Jordan Road, Gascoigne Road, Chatham Road, East Kowloon Way, Airport Tunnel, Kai Fuk Road, Wai Yip Street, Lai Yip Street, Kwun Tong Road, Lei Yue Mun Road and Ko Long Road.

*Timetable*

<i>From Yau Tong</i>	<i>From Jordan Road Ferry</i>	<i>Frequency minutes</i>
	<i>Mondays to Saturdays only</i> (No Service on Public Holidays)	
6.00 a.m. – 9.50 a.m.	6.40 a.m. – 10.30 a.m.	10
3.00 p.m. – 6.50 p.m.	3.40 p.m. – 7.30 p.m.	10

*Faretable*

\$1.70 per single journey

No half fare for children

Student Travel Cards and Bus Coupons are not valid

**Kowloon Urban Route No. 15**

*Route*—11.4 km

**Hung Hom Ferry to Lam Tin (North):** via Gillies Avenue, Wuhu Street, Ma Tau Wai Road, San Lau Street, Chatham Road, Ma Tau Wai Road, Ma Tau Chung Road, Prince Edward Road, Kwun Tong Road, Lei Yue Mun Road, Kai Tin Road, Tak Tin Street and On Tin Street.

**Lam Tin (North) to Hung Hom Ferry:** via Tak Tin Street, Kai Tin Road, Lei Yue Mun Road, Kwun Tong Road, Prince Edward Road, Ma Tau Chung Road, Ma Tau Wai Road, Chi Kiang Street, To Kwa Wan Road, Ma Tau Wai Road, Wuhu Street, Taku Street, Bulkeley Street, Ming On Street, Baker Street and Gillies Avenue.

*Timetable*

<i>From Hung Hom Ferry</i>	<i>From Lam Tin (North)</i>	<i>Frequency minutes</i>
	<i>Mondays to Saturdays</i>	
6.11 a.m. – 12.23 a.m.	5.30 a.m. – 11.42 p.m.	6 12
	<i>Sundays and Public Holidays</i>	
6.14 a.m. – 12.22 a.m.	5.35 a.m. – 11.41 p.m.	6 12

*Faretable*

\$1.10 per single journey

**Kowloon Urban Route No. 15A**

*Route*—10.9 km

**Tsz Wan Shan (North) to Lam Tin (North):** via Tsz Wan Shan Road, Wai Wah Street, Wan Wah Street, Shung Wah Street, Sheung Fung Street, Fung Tak Road, Po Kong Village Road, Choi Hung Road, Hammer Hill Road, Lung Cheung Road, flyover, Kwun Tong Road, Wai Yip Street, Kwun Tong Ferry Bus Terminus, Hoi Yuen Road, Kwun Tong Road, Lei Yue Mun Road, Kai Tin Road, Tak Tin Street and On Tin Street.

**Lam Tin (North) to Tsz Wan Shan (North):** via Tak Tin Street, Kai Tin Road, Lei Yue Mun Road, Kwun Tong Road, Hoi Yuen Road, Wai Yip Street, Kwun Tong Ferry Bus Terminus, Wai Yip Street, Kwun Tong Road, Lung Cheung Road, Hammer Hill Road, Choi Hung Road, Po Kong Village Road, Fung Tak Road, Sheung Fung Street, Wan Wah Street and Tsz Wan Shan Road.

*Timetable*

<i>From Lam Tin (North)</i>	<i>From Tsz Wan Shan (North)</i>	<i>Frequency minutes</i>
<i>Mondays to Saturdays</i>		
5.50 a.m. - 12.06 a.m.	5.54 a.m. - 12.12 a.m.	8/15
<i>Sundays and Public Holidays</i>		
5.50 a.m. - 12.03 a.m.	5.54 a.m. - 12.13 a.m.	10/15

*Faretable*

\$1.10 per single journey

**Kowloon Urban Route No. 15B**

*Route*—3.5 km

**Kwun Tong Ferry to Lam Tin (North):** via Hoi Yuen Road, Kwun Tong Road, Lei Yue Mun Road, Kai Tin Road, Tak Tin Street and On Tin Street.

**Lam Tin (North) to Kwun Tong Ferry:** via Tak Tin Street, Kai Tin Road, Lei Yue Mun Road, Kwun Tong Road, Hoi Yuen Road and Wai Yip Street.

*Timetable*

<i>From Kwun Tong Ferry</i>	<i>From Lam Tin (North)</i>	<i>Frequency minutes</i>
<i>Mondays to Saturdays</i>		
5.57 a.m. - 12.07 a.m.	5.42 a.m. - 11.52 p.m.	5/12
<i>Sundays and Public Holidays</i>		
5.57 a.m. - 12.11 a.m.	5.42 a.m. - 11.56 p.m.	6/12

*Faretable*

80 cents per single journey

**Kowloon Urban Route No. 15C**

*Route*—3.0 km

**Lam Tin (South) to Kwun Tong (Yue Man Square):** via On Tin Street, Ping Tin Street, On Tin Street, Tak Tin Street, Kai Tin Road, Junk Bay Road, Lei Yue Mun Road, Kwun Tong Road, Hip Wo Street, Tung Yan Street, Yue Man Square and Fu Yan Street.

**Kwun Tong (Yue Man Square) to Lam Tin (South):** via Tung Yan Street, Kwun Tong Road, Lei Yue Mun Road, Junk Bay Road, Kai Tin Road, Tak Tin Street and On Tin Street.

*Timetable*

<i>From Lam Tin (South)</i>	<i>From Kwun Tong</i>	<i>Frequency minutes</i>
5.47 a.m. - 11.39 p.m.	6.00 a.m. - 11.52 p.m.	4 10

*Faretable*

70 cents per single journey

**Kowloon Urban Route No. 15M***Route*—2.1 km**Lam Tin (North) to Kwun Tong MTR Station:** via Tak Tin Street, Kai Tin Street, Junk Bay Road, Lei Yue Mun Road and Kwun Tong Road.**Kwun Tong MTR Station to Lam Tin (North):** via Kwun Tong Road, Lei Yue Mun Road, Junk Bay Road, Kai Tin Road, Ping Tin Street and On Tin Street.*Timetable*

<i>From Lam Tin (North)</i>	<i>From Kwun Tong MTR Station</i>	<i>Frequency minutes</i>
	<i>Mondays to Saturdays</i>	
5.50 a.m. - 12.00 midnight	6.05 a.m. - 12.15 a.m.	5 10
	<i>Sundays and Public Holidays</i>	
5.50 a.m. - 11.55 p.m.	6.05 a.m. - 12.10 a.m.	5 10

*Faretable*

70 cents per single journey

**Kowloon Urban Route No. 15X***Route*—11.4 km**Lam Tin (North) to Tsim Sha Tsui (Middle Road):** via Tak Tin Street, Kai Tin Road, Lei Yue Mun Road, Kwun Tong Road, flyover, Kai Fuk Road, Airport Tunnel, East Kowloon Way, Chatham Road North, Chatham Road South, Salisbury Road, Star Ferry bus terminus, Salisbury Road, Nathan Road and Middle Road.**Tsim Sha Tsui (Middle Road) to Lam Tin (North):** via Middle Road, Kowloon Park Drive, Salisbury Road, Chatham Road South, Cheong Wan Road, Hong Chong Road, flyover, Chatham Road North, East Kowloon Way, Airport Tunnel, Kai Fuk Road, Wai Yip Street, Lai Yip Street, Kwun Tong Road, Lei Yue Mun Road, Kai Tin Road, Tak Tin Street and On Tin Street.*Timetable*

<i>From Lam Tin (North)</i>	<i>From Tsim Sha Tsui</i>	<i>Frequency minutes</i>
	<i>Mondays to Saturdays only (Public Holidays Excepted)</i>	
6.00 a.m. - 9.52 a.m.	6.40 a.m. - 10.32 a.m.	8
3.00 p.m. - 6.52 p.m.	3.40 p.m. - 7.32 p.m.	8

*Faretable*

\$1.70 per single journey

No half fare for children

Student Travel Cards and Bus Coupons are not valid

**Kowloon Urban Route No. 16**

*Route*—12.1 km

**Lam Tin (North) to Tai Kok Tsui Ferry:** via Tak Tin Street, On Tin Street, Ping Tin Street, Kai Tin Road, Junk Bay Road, Lei Yue Mun Road, Kwun Tong Road, Prince Edward Road, Argyle Street and Cherry Street.

**Tai Kok Tsui Ferry to Lam Tin (North):** via Pok Man Street, Tai Kok Tsui Road (New Carriageway), Beech Street, Anchor Street, Ash Street, Fuk Tsun Street, Mong Kok Road, Sai Yeung Choi Street, Argyle Street, Prince Edward Road, Kwun Tong Road, Lei Yue Mun Road, Junk Bay Road, Kai Tin Road, Ping Tin Street and On Tin Street.

*Timetable*

<i>From Lam Tin (North)</i>	<i>From Tai Kok Tsui Ferry</i>	<i>Frequency minutes</i>
<i>Mondays to Saturdays</i>		
5.42 a.m. - 11.23 p.m.	6.23 a.m. - 12.13 a.m.	6/15
<i>Sundays and Public Holidays</i>		
5.50 a.m. - 11.21 p.m.	6.28 a.m. - 12.01 a.m.	6/15

*Faretable*

\$1.40 per single journey

**Kowloon Urban Route No. 17**

*Route*—9.5 km

**Oi Man to Kwun Tong (Yuet Wah Street):** via Chung Hau Street, Fat Kwong Street, Sheung Foo Street, Sheung Shing Street, Tin Kwong Road, Ma Tau Wai Road, Ma Tau Chung Road, Prince Edward Road East, Kwun Tong Road, Hong Ning Road and Mut Wah Street.

**Kwun Tong (Yuet Wah Street) to Oi Man:** via Yuet Wah Street, Hip Wo Street, Mut Wah Street, Hong Ning Road, Kwun Tong Road, Prince Edward Road East, Ma Tau Chung Road, Ma Tau Wai Road, Tin Kwong Road, Sheung Shing Street, Sheung Foo Street, Fat Kwong Street, Chung Hau Street, Hau Man Street and Chung Hau Street.

*Timetable*

<i>From Oi Man</i>	<i>From Kwun Tong</i>	<i>Frequency minutes</i>
<i>Mondays to Saturdays</i>		
6.00 a.m. - 12.08 a.m.	6.10 a.m. - 12.08 a.m.	8/20
<i>Sundays and Public Holidays</i>		
6.00 a.m. - 12.10 a.m.	6.10 a.m. - 12.10 a.m.	10/20

*Faretable*

\$1.10 per single journey

**Kowloon Urban Route No. 18**

*Route*—9.7 km

**Mei Foo to Oi Man:** via Lai Chi Kok Beach Road, Cheung Sha Wan Road, Yen Chow Street, Lai Chi Kok Road, Boundary Street, Tai Kok Tsui Road, Cherry Street, Beech Street, Anchor Street, Ash Street, Fuk Tsun Street, Mong Kok Road, Sai Yeung Choi Street, Argyle Street, Waterloo Road, Pui Ching Road, Fat Kwong Street, Sheung Shing Street, Sheung Foo Street, Fat Kwong Street, Chung Hau Street, Hau Man Street and Chung Hau Street.

**Oi Man to Mei Foo:** via Chung Hau Street, Fat Kwong Street, Sheung Foo Street, Sheung Shing Street, Fat Kwong Street, Pui Ching Road, Waterloo Road, Argyle Street, Cherry Street, Tai Kok Tsui Road, Boundary Street, Hai Tan Street, Yen Chow Street, Cheung Sha Wan Road and unnamed road.

*Timetable*

<i>From Mei Foo</i>	<i>From Oi Man</i>	<i>Frequency minutes</i>
6.00 a.m. - 11.14 p.m.	6.06 a.m. - 11.56 p.m.	12 20

*Faretable*

\$1.10 per single journey

**Kowloon Urban Route No. 19A**

*Route*—2.3 km

**Kwun Tong (Yuet Wah Street) to Kung Lok Road (Circular):** via Yuet Wah Street, Hip Wo Street, Mut Wah Street, Hong Ning Road, Tung Ming Street, Kung Lok Road, Hong Ning Road and Mut Wah Street.

*Timetable*

<i>From Kwun Tong (Yuet Wah Street)</i>	<i>Frequency minutes</i>
6.00 a.m. - 11.15 p.m.	10 15

*Faretable*

70 cents per single journey

**Kowloon Urban Route No. 21**

*Route*—6.6 km

**Choi Wan to Kowloon City Ferry:** via Clear Water Bay Road, Lung Cheung Road, Hammer Hill Road, Choi Hung Road, flyover, Prince Edward Road, Ma Tau Chung Road, Mok Cheong Street, To Kwa Wan Road and San Ma Tau Street.

**Kowloon City Ferry to Choi Wan:** via San Ma Tau Street, To Kwa Wan Road, Ma Tau Kok Road, Ma Tau Chung Road, Prince Edward Road, Choi Hung Road, Hammer Hill Road, Lung Cheung Road, Clear Water Bay Road, New Clear Water Bay Road, Choi Wan Estate access road and Clear Water Bay Road.

*Timetable*

<i>From Choi Wan</i>	<i>From Kowloon City Ferry</i>	<i>Frequency minutes</i>
<i>Mondays to Saturdays</i>		
5.50 a.m. - 11.35 p.m.	6.19 a.m. - 12.02 a.m.	6 15
<i>Sundays and Public Holidays</i>		
5.50 a.m. - 11.35 p.m.	6.19 a.m. - 12.01 a.m.	6 15

*Faretable*

\$1.00 per single journey



**Kowloon Urban Route No. 21M***Route*—2.1 km

**Choi Hung MTR Station to Choi Wan (Circular):** via Clear Water Bay Road, Lung Cheung Road, Clear Water Bay Road, New Clear Water Bay Road, Choi Wan Estate access road and Clear Water Bay Road.

*Timetable*

<i>From Choi Hung MTR Station</i>	<i>Frequency minutes</i>
6.06 a.m. - 11.58 p.m.	7 15

*Faretable*

70 cents per single journey

(Choi Hung MTR Station to Choi Wan Commercial Complex—70 cents)

(Choi Wan Estate, opposite Ming Lai House to Choi Hung MTR Station—70 cents)

**Kowloon Urban Route No. 23***Route*—8.1 km

**Kwun Tong Ferry to Shun Lee (Circular):** via Hoi Yuen Road, Hip Wo Street, Sau Mau Ping Road, Shun On Road, Shun Tin Bus Terminus, Lee On Road, New Clear Water Bay Road, Shun Lee Tsuen Road, Hip Wo Street, Hoi Yuen Road and Wai Yip Street.

*Timetable*

<i>From Kwun Tong Ferry</i>	<i>Frequency minutes</i>
<i>Mondays to Saturdays</i>	
6.17 a.m. - 11.52 p.m.	5/10

Additional journey will be operated from Shun On Estate from 6.03 a.m. to 6.23 a.m. every 10 minutes

*Sundays and Public Holidays*

6.17 a.m. - 11.50 p.m.	5/10
------------------------	------

*Faretable*

80 cents per single journey

(Kwun Tong Ferry to Temporary Housing Area—80 cents)

(Shun On Estate to Kwun Tong Ferry—80 cents)

**Kowloon Urban Route No. 23M***Route*—12.5 km

**Lok Wah to Shun Lee (Circular):** via Lok Wah Estate access road, Chun Wah Road, Ngau Tau Kok Bus Terminus, Jordan Valley North Road, Ngau Tau Kok Road, Elegance Road, Kwun Fong Road, Hip Wo Street, Sau Mau Ping Road, Shun On Road, Shun Tin Bus Terminus, Lee On Road, New Clear Water Bay Road, Shun Lee Tsuen Road, Hip Wo Street, Tung Yan Street, Yue Man Square, Hong Ning Road, Ngau Tau Kok Road, Chun Wah Road and Lok Wah Estate access road.

*Timetable*

<i>From Lok Wah</i>	<i>Frequency minutes</i>
<i>Mondays to Saturdays</i>	
6.00 a.m. - 11.52 p.m.	5 10
<i>Sundays and Public Holidays</i>	
6.00 a.m. - 11.52 p.m.	6 12

*Faretable*

\$1.00 per single journey  
(Lok Wah to Shun Lee Temporary Housing Area—\$1.00)  
(Shun On Estate to Lok Wah—\$1.00)

**Kowloon Urban Route No. 24K**

*Route*—14.6 km

**Kai Yip to Mong Kok KCR Station (Circular):** via Wang Chiu Road, Kai Cheung Road, Wai Yip Street, Kwun Tong Road, Prince Edward Road East, Prince Edward Road West, Sai Yee Street, Mong Kok Road, Sai Yeung Choi Street, Argyle Street, Luen Wan Street, Bute Street, Sai Yee Street, Argyle Street, Prince Edward Road West, Prince Edward Road East, Kwun Tong Road, Wai Yip Street, flyover, Kai Cheung Road and Wang Chiu Road.

*Timetable*

<i>From Kai Yip</i>	<i>Frequency minutes</i>
<i>Mondays to Saturdays</i>	
5.50 a.m. - 11.30 p.m.	7 15
<i>Sundays and Public Holidays</i>	
5.50 a.m. - 11.32 p.m.	7 15

*Faretable*

\$1.00 per single journey  
(Kai Yip to Luen Wan Street—\$1.00)  
(Sai Yeung Choi Street to Kai Yip—\$1.00)

**Kowloon Urban Express Route No. 24X**

*Route*—9.2 km

**Kai Yip to Tsim Sha Tsui East:** via Wang Chiu Road, Kai Cheung Road, flyover, Airport Tunnel, East Kowloon Way, Chatham Road North, Gascoigne Road, Jordan Road, Nathan Road, Salisbury Road, Hong Chong Road and Hong Tat Path.

**Tsim Sha Tsui East to Kai Yip:** via Science Museum Road, Granville Road, Chatham Road South, Salisbury Road, Nathan Road, Gascoigne Road, Chatham Road North, East Kowloon Way, Airport Tunnel, Kai Cheung Road and Wang Chiu Road.

*Timetable*

<i>From Kai Yip</i>	<i>From Tsim Sha Tsui East</i>	<i>Frequency minutes</i>
<i>Mondays to Saturdays</i>		
6.15 a.m. - 10.03 a.m.	6.50 a.m. - 10.38 a.m.	12
3.00 p.m. - 7.00 p.m.	3.35 p.m. - 7.35 p.m.	12

*Faretable*

\$1.70 per single journey

No half fare for children

Student Travels Cards and Bus Coupons are not valid

**Kowloon Urban Route No. 26**

*Route*—12.3 km

**Shun Tin to Tsim Sha Tsui East:** via Shun On Road, Lee On Road, New Clear Water Bay Road, Clear Water Bay Road, Prince Edward Road East, Ma Tau Chung Road, Ma Tau Wai Road, Chatham Road North, Gascoigne Road, Jordan Road, Nathan Road, Salisbury Road, Star Ferry Bus Terminus, Salisbury Road, Hong Chong Road and Hong Tat Path.

**Tsim Sha Tsui East to Shun Tin:** via Science Museum Road, Granville Road, Chatham Road South, Salisbury Road, Nathan Road, Gascoigne Road, Chatham Road North, Ma Tau Wai Road, Ma Tau Chung Road, Prince Edward Road East, Clear Water Bay Road, New Clear Water Bay Road, Shun Ching Street, Shun King Street, Lee On Road and Shun On Road.

*Timetable*

<i>From Shun Tin</i>	<i>From Tsim Sha Tsui East</i>	<i>Frequency minutes</i>
5.50 a.m. – 11.50 p.m.	6.40 a.m. – 12.40 a.m.	10/20

*Faretable*

\$1.10 per single journey

**Kowloon Urban Route No. 26M**

*Route*—10.2 km

**Kwun Tong (Yuet Wah Street) to Choi Hung MTR Station (Circular):** via Yuet Wah Street, Hip Wo Street, Sau Mau Ping Road, Shun On Road, Lee On Road, New Clear Water Bay Road, Clear Water Bay Road, roundabout, Clear Water Bay Road, New Clear Water Bay Road, Shun Ching Street, Shun King Street, Lee On Road, Shun On Road, Shun Tin Estate Bus Terminus, Shun On Road, Sau Mau Ping Road, Hip Wo Street and Yuet Wah Street.

*Timetable*

<i>From Kwun Tong</i>	<i>Frequency minutes</i>
<i>Mondays to Saturdays</i>	
6.00 a.m. – 11.29 p.m.	8/15
<i>Sundays and Public Holidays</i>	
6.00 a.m. – 11.22 p.m.	8/15

*Faretable*

\$1.00 per single journey

Kwun Tong (Yuet Wah Street) to Choi Wan—\$1.00

Choi Hung MTR Station to Kwun Tong (Yuet Wah Street)—\$1.00

**Kowloon Urban Route No. 27K***Route*—16.3 km

**Shun Tin to Mong Kok KCR Station (Circular):** via Shun On Road, Lee On Road, New Clear Water Bay Road, Clear Water Bay Road, Prince Edward Road East, Prince Edward Road West, Sai Yee Street, Mong Kok Road, Sai Yeung Choi Street, Argyle Street, Prince Edward Road East, Clear Water Bay Road, New Clear Water Bay Road, Shun Ching Street, Shun King Street, Lee On Road and Shun On Road.

*Timetable*

<i>From Shun Tin</i>	<i>Frequency minutes</i>
<i>Mondays to Saturdays</i>	
6.00 a.m. – 11.26 p.m.	5 12
<i>Sundays and Public Holidays</i>	
6.00 a.m. – 11.26 p.m.	5 12

*Faretable*

\$1.00 per single journey  
(Shun Tin to Sai Yeung Choi Street—\$1.00)  
(Sai Yee Street to Shun Tin—\$1.00)

**Kowloon Urban Route No. 28***Route*—9.5 km

**Lok Wah to Tsim Sha Tsui (Middle Road):** via Lok Wah Estate access road, Chun Wah Road, Ngau Tau Kok Bus Terminus, Jordan Valley North Road, Ngau Tau Kok Road, flyover, Kai Cheung road, flyover, Airport Tunnel, San Shan Road, To Kwa Wan Road, Ma Tau Wai Road, Gillies Avenue, Hok Yuen Street, Chatham Road North, Chatham Road South, Salisbury Road, Star Ferry Bus Terminus, Salisbury Road, Nathan Road and Middle Road.

**Tsim Sha Tsui (Middle Road) to Lok Wah:** via Middle Road, Kowloon Park Drive, Salisbury Road, Chatham Road South, Cheong Wan Road, Hong Tai Path, Hong Chong Road, Chatham Road North, Ma Tau Wai Road, Ma Tau Chung Road, Prince Edward Road East, Kwun Tong Road, Ngau Tau Kok Road, Chun Wan Road and Lok Wah Estate access road.

*Timetable*

<i>From Lok Wah</i>	<i>From Tsim Sha Tsui (Middle Road)</i>	<i>Frequency minutes</i>
5.40 a.m. – 11.39 p.m.	6.24 a.m. – 12.22 a.m.	6 12

*Faretable*

\$1.10 per single journey

**Kowloon Urban Route No. 28A***Route*—2.6 km

**Lok Wah to Kwun Tong Ferry:** via Lok Wah Estate access road, Chun Wah Road, Hong Ning Road, Kwun Tong Road, Hoi Yuen Road and Wai Yip Street.

**Kwun Tong Ferry to Lok Wah:** via Hoi Yuen Road, Hip Wo Street, Mut Wah Street, Hong Ning Road, Chun Wah Road and Lok Wah Estate access road.

*Timetable*

<i>From Lok Wah</i>	<i>From Kwun Tong Ferry</i>	<i>Frequency minutes</i>
<i>Mondays to Saturdays</i>		
6.00 a.m. - 11.56 p.m.	6.15 a.m. - 12.15 a.m.	8/20
<i>Sundays and Public Holidays</i>		
6.00 a.m. - 11.54 p.m.	6.15 a.m. - 12.12 a.m.	8/20

*Faretable*

70 cents per single journey

**Kowloon Urban Route No. 29***Route*—3.9 km**Shun Lee to Choi Hung:** via Lee On Road, New Clear Water Bay Road, Clear Water Bay Road, Lung Cheung Road and Hammer Hill Road.**Choi Hung to Shun Lee:** via Choi Hung Road, Hammer Hill Road, Lung Cheung Road, Clear Water Bay Road, New Clear Water Bay Road, Shun Ching Street, Shun King Street and Lee On Road.*Timetable*

<i>From Shun Lee</i>	<i>From Choi Hung</i>	<i>Frequency minutes</i>
<i>Mondays to Saturdays</i>		
5.50 a.m. - 11.54 p.m.	6.05 a.m. - 12.09 a.m.	4/10
<i>Sundays and Public Holidays</i>		
6.00 a.m. - 11.54 p.m.	6.15 a.m. - 12.09 a.m.	5/10

*Faretable*

80 cents per single journey

**New Territories Urban Route No. 30***Route*—17.8 km**Chai Wan Kok (West) to Jordan Road Ferry:** via Tsuen King Circuit, Castle Peak Road, Sai Lau Kok Road, Tai Ho Road, Sha Tsui Road, Texaco Road, Shing Mun Road, Castle Peak Road, Kwai Chung Road, Lai King Hill Road, King Cho Road, Lai King Hill Road, Princess Margaret Hospital Interchange, Kwai Chung Road, Lai Chi Kok Beach Road, Cheung Sha Wan Road, Tung Chau West Street, Castle Peak Road, Yen Chow Street, Lai Chi Kok Road, Shanghai Street and Jordan Road.**Jordan Road Ferry to Chai Wan Kok (West):** via Jordan Road, Canton Road, Public Square Street, Shanghai Street, Argyle Street, Tong Mi Road, Lai Chi Kok Road, Boundary Street, Hoi Tan Street, Yen Chow Street, Un Chau Street, Hing Wah Street, Cheung Sha Wan Road, Kwai Chung Road, Princess Margaret Hospital Interchange, Lai King Hill Road, King Cho Road, Lai King Hill Road, Kwai Fuk Road, Kwai Fong MTR Station, Kwai Yi Road, Kwai Foo Road, Kwai Chung Road, Castle Peak Road, Texaco Road, Sha Tsui Road, Tai Ho Road, Castle Peak Road, Tsuen King Circuit, On Yin Street and Tsuen King Circuit.

*Timetable**From Chai Wan Kok (West)**From Jordan Road Ferry**Frequency  
minutes*

5.52 a.m. - 11.42 p.m.

6.13 a.m. - 12.02 a.m.

10 12

*Faretable**Outward**Inward*

Chai Wan Kok (West)

Jordan Road Ferry

\$1.70 Tsuen Wan

\$1.70 Mei Foo

\$1.70 \$1.40 Jordan Road Ferry

\$1.70 \$1.40 Chai Wan Kok (West)

**New Territories Urban Route No. 31***Route—3.9 km***Shek Lei to Tsuen Wan Ferry:** via Tai Loong Street, Wo Yi Hop Road, Cheung Wing Road, Castle Peak Road, roundabout, Castle Peak Road, Texaco Road, Sha Tsui Road and Tai Ho Road.**Tsuen Wan Ferry to Shek Lei:** via Tai Ho Road, Sha Tsui Road, Texaco Road, Shing Mun Road, Castle Peak Road, roundabout, Castle Peak Road, Wo Yip Hop Road and Tai Loong Street.*Timetable**From Shek Lei**From Tsuen Wan Ferry**Frequency  
minutes*

6.00 a.m. - 11.54 p.m.

*Mondays to Saturdays*

6.18 a.m. - 12.09 a.m.

7 15

*Sundays and Public Holidays*

6.02 a.m. - 11.34 p.m.

6.20 a.m. - 11.49 p.m.

7 15

*Faretable*

80 cents per single journey

**New Territories Urban Route No. 31B***Route—8 km***Sham Shui Po Ferry to Shek Lei:** via Yen Chow Street, Cheung Sha Wan Road, Castle Peak Road, Wo Yi Hop Road and Tai Loong Street.**Shek Lei to Sham Shui Po Ferry:** via Tai Loong Street, Wo Yi Hop Road, Castle Peak Road, Butterfly Valley Road, Castle Peak Road and Yen Chow Street.*Timetable**From Sham Shui Po Ferry**From Shek Lei**Frequency  
minutes*

6.14 a.m. - 12.36 a.m.

*Mondays to Saturdays*

5.45 a.m. - 12.07 a.m.

4/10

*Sundays and Public Holidays*

6.14 a.m. - 12.28 a.m.

5.45 a.m. - 12.07 a.m.

4/10

*Faretable*

\$1.00 per single journey

**New Territories Urban Route No. 31M***Route*—4 km

**Shek Lei (Lei Pui Street) to Kwai Fong MTR Station:** via Lei Pui Street, Shek Pai Street, Wai Ket Street, Tai Loong Street, Wo Yip Hop Road, Cheung Wing Road, Castle Peak Road, roundabout, Kwai Chung Road, Kwai Foo Road, Kwai Yan Road and Kwai Yi Road.

**Kwai Fong MTR Station to Shek Lei (Lei Pui Street):** via Kwai Yi Road, Kwai Foo Road, Kwai Chung Road, Castle Peak Road, roundabout, Cheung Wing Road, Wo Yi Hop Road and Tai Loong Street, Wai Ket Street, Shek Pai Street and Lei Pui Street.

*Timetable*

<i>From Shek Lei (Lei Pui St.)</i>	<i>From Kwai Fong MTR Station</i>	<i>Frequency minutes</i>
5.50 a.m. – 11.52 p.m.	6.13 a.m. – 12.10 a.m.	4/9

*Faretable*

80 cents per single journey

**New Territories Urban Route No. 32***Route*—12.7 km

**Shek Wai Kok to Tai Kok Tsui Ferry:** via Shek Wai Kok access road, Cheung Pei Shan Road, Tsuen Kam Interchange, Cheung Pei Shan Road, Wo Yi Hop Road, Tai Loong Street, Wo Yi Hop Road, Castle Peak Road, Butterfly Valley Road, Lai Chi Kok Road, Shanghai Street, Argyle Street and Cherry Street.

**Tai Kok Tsui Ferry to Shek Wai Kok:** via Pok Man Street, Tai Kok Tsui Road (New Carriageway), Beech Street, Cherry Street, Argyle Street, Shanghai Street, Lai Chi Kok Road, Boundary Street, Hai Tan Street, Yen Chow Street, Yee Kuk Street, Lai Chi Kok Road, Cheung Sha Wan Road, Lai Chi Kok Beach Road, Castle Peak Road, Wo Yi Hop Road, Cheung Pei Shan Road and Shek Wai Kok Estate access road.

*Timetable*

<i>From Shek Wai Kok</i>	<i>From Tai Kok Tsui Ferry</i>	<i>Frequency minutes</i>
<i>Mondays to Saturdays</i>		
5.50 a.m. – 11.32 p.m.	6.17 a.m. – 12.20 a.m.	6/15
<i>Sundays and Public Holidays</i>		
6.00 a.m. – 11.29 p.m.	6.20 a.m. – 12.18 a.m.	7/15

*Faretable*

\$1.40 per Single Journey  
(Mei Foo to Shek Wai Kok—\$1.10)

**New Territories Urban Route No. 32A***Route*—2.7 km

**Cheung Shan to Tsuen Wan Ferry:** via Cheung Shan Estate Road West, Cheung Shan Estate Road East, Cheung Pei Shan Road, Tsuen Kam Interchange, Tai Ho Road Flyover and Tai Ho Road.

**Tsuen Wan ferry to Cheung Shan:** via Tai Ho Road, Tai Ho Road Flyover, Tsuen Kam Interchange, Cheung Pei Shan Road and Cheung Shan Estate Road West.

*Timetable*

<i>From Cheung Shan</i>	<i>From Tsuen Wan Ferry</i>	<i>Frequency minutes</i>
<i>Mondays to Saturdays (Peak hour Service only)</i>		
6.30 a.m. - 10.00 a.m.	6.40 a.m. - 10.10 a.m.	10
3.00 a.m. - 7.30 p.m.	3.11 p.m. - 7.41 p.m.	10
<i>Sundays and Public Holidays</i>		
6.35 a.m. - 7.33 p.m.	6.45 a.m. - 7.44 p.m.	10 20

*Faretable*

70 cents per single journey

**New Territories Urban Route No. 32B***Route*—3.9 km

**Cheung Shan to Tsuen Wan Ferry:** via Cheung Shan Estate Road West, Cheung Shan Estate Road East, Cheung Pei Shan Road, Shek Wai Kok access road, Texaco Road, Sha Tsui Road and Tai Ho Road.

**Tsuen Wan ferry to Cheung Shan:** via Tai Ho Road, Sha Tsui Road, Texaco Road, Shek Wai Kok access road, Cheung Pei Shan Road, Tsuen Kam Interchange, Cheung Pei Shan Road and Cheung Shan Estate Road West.

*Timetable*

<i>From Cheung Shan</i>	<i>From Tsuen Wan Ferry</i>	<i>Frequency minutes</i>
<i>Mondays to Saturdays</i>		
6.00 a.m. - 11.42 p.m.	6.19 a.m. - 12.00 midnight	6:12
<i>Sundays and Public Holidays</i>		
6.00 a.m. - 11.40 p.m.	6.20 a.m. - 11.58 p.m.	6:12

*Faretable*

80 cents per single journey

**New Territories Recreational Route No. 32R***Route*—5.2 km

**Tsuen Wan Ferry to Shing Mun Reservoir:** via Tai Ho Road, Sai Lau Kok Road, Wai Tsuen Road, Tsuen Kam Interchange, Cheung Pei Shan Road, Lo Wai Road, and Shing Mun Road.

**Shing Mun Reservoir to Tsuen Wan Ferry:** via Shing Mun Road, Lo Wai Road, Cheung Pei Shan Road, Tsuen Kam Interchange, Wai Tsuen Road, Sai Lau Kok Road and Tai Ho Road.

*Timetable*

<i>From Tsuen Wan Ferry</i>	<i>From Shing Mun Reservoir</i>	<i>Frequency minutes</i>
<i>Sundays and Public Holidays only</i>		
8.00 a.m. - 6.45 p.m.	8.20 a.m. - 7.05 p.m.	20:35

Service may be cancelled or curtailed at short notice  
Frequency may be adjusted to suit traffic requirements



*Faretable*

\$2.20 per single journey

No half fare for children

Student travel cards and bus coupons are not valid

**New Territories Urban Route No. 33***Route*—11.8 km

**Sham Shui Po Ferry to Tsuen Wan Ferry:** via Yen Chow Street, Cheung Sha Wan Road, Kwai Chung Road, Kwai Foo Road, Hing Fong Road, Kwai Hing Road, Wo Tong Tsui Street, Tai Wo Hau Road, Texaco Road, Sha Tsui Road and Yuen Tun Circuit.

**Tsuen Wan Ferry to Sham Shui Po Ferry:** via Tai Ho Road, Sha Tsui Road, Texaco Road, Tai Wo Hau Road, Sheung Kok Street, Tai Wo Hau Road, Wo Tong Tsui Street, Kwai Hing Road, Hing Fong Road, Kwai On Road, Kwai Chung Road, Lai Chi Kok Beach Road, Cheung Sha Wan Road, Tung Chau West Street, Castle Peak Road and Yen Chow Street.

*Timetable*

<i>From Sham Shui Po Ferry</i>	<i>From Tsuen Wan Ferry</i>	<i>Frequency minutes</i>
<i>Mondays to Saturdays</i>		
6.00 a.m. – 12.22 a.m.	6.00 a.m. – 12.22 a.m.	7/15

*Faretable*

\$1.10 per single journey

**New Territories Urban Route No. 33A***Route*—14.1 km

**Tsuen Wan Ferry to Tai Kok Tsui Ferry:** via Tai Ho Road, Sha Tsui Road, Texaco Road, Tai Wo Hau Road, Sheung Kok Street, Tai Wo Hau Road, Wo Tong Tsui Street, Kwai Hing Road, Hing Fong Road, Kwai On Road, Kwai Chung Road, Lai Chi Kok Beach Road, Cheung Sha Wan Road, Nathan Road, Mong Kok Road, Sai Yeung Choi Street, Argyle Street and Cherry Street.

**Tai Kok Tsui Ferry to Tsuen Wan Ferry:** via Pok Man Street, Tai Kok Tsui Road (New Carriageway), Beech Street, Cherry Street, Shanghai Street, Lai Chi Kok Road, Prince Edward Road, Tai Nan Street, Cedar Street, Yu Chau Street, Yen Chow Street, Cheung Sha Wan Road, Kwai Chung Road, Kwai Foo Road, Hing Fong Road, Kwai Hing MTR Station access road, Kwai Hing Road, Wo Tong Tsui Street, Tai Wo Hau Road, Texaco Road, Sha Tsui Road and Yuen Tun Circuit.

*Timetable*

<i>From Tsuen Wan Ferry</i>	<i>From Tai Kok Tsui Ferry</i>	<i>Frequency minutes</i>
5.55 a.m. – 11.15 p.m.	6.50 a.m. – 12.10 a.m.	10/15

*Faretable*

<i>Outward</i>	<i>Inward</i>
\$1.40 per single journey	Tai Kok Tsui Ferry
	\$1.40 Mei Foo
	\$1.40 \$1.10 Tsuen Wan Ferry

**New Territories Urban Route No. 34***Route*—14.5 km

**Tsuen Wan West to Kwai Shing (East) (Circular):** via Castle Peak Road, Sha Tsui Road, Tai Ho Road, Yeung Uk Road, Texaco Road, Tai Wo Hau Road, Sheung Kok Street, Tai Wo Hau Road, Kwai Shing Circuit, Kwai Luen Road, Kwai Shing Circuit, Tai Wo Hau Road, Texaco Road, Yeung Uk Road, Tai Ho Road, Sha Tsui Road and Castle Peak Road.

*Timetable*

<i>From Tsuen Wan West</i>	<i>Frequency</i> minutes
<i>Mondays to Saturdays</i>	
6.30 a.m. – 12.00 midnight	10'15

(Additional journeys from Kwai Shing (Central) to Tsuen Wan West every 10 minutes between 6.05 a.m. and 6.45 a.m.)

*Sundays and Public Holidays*

6.48 a.m. – 11.21 p.m.	12'20
------------------------	-------

(Additional journeys from Kwai Shing (Central) to Tsuen Wan West every 12 minutes between 6.24 a.m. and 7.00 a.m.)

*Faretable*

\$1.00 per single journey

(Tsuen Wan West to Kwai Shing (East)—\$1.00)

(Kwai Shing (South) Polyclinic to Tsuen Wan West—\$1.00)

**New Territories Urban Route No. 34A***Route*—4 km

**Kwai Shing (East) to Tsuen Wan Ferry:** via Kwai Shing Circuit, Tai Wo Hau Road, Texaco Road, Sha Tsui Road and Tai Ho Road.

**Tsuen Wan Ferry to Kwai Shing (East):** via Tai Ho Road, Sha Tsui Road, Texaco Road, Tai Wo Hau Road, Sheung Kok Street, Tai Wo Hau Road and Kwai Shing Circuit.

*Timetable*

<i>From Kwai Shing (East)</i>	<i>From Tsuen Wan Ferry</i>	<i>Frequency</i> minutes
6.02 a.m. – 11.54 p.m.	6.20 a.m. – 12.12 a.m.	7'15

*Faretable*

80 cents per single journey

**New Territories Urban Route No. 34B***Route*—8.37 km

**Tsuen Wan Ferry to Sham Tseng:** via Tai Ho Road and Castle Peak Road.

**Sham Tseng to Tsuen Wan Ferry:** via Castle Peak Road, Sai Lau Kok Road and Tai Ho Road.

*Timetable*

<i>From Tsuen Wan Ferry</i>	<i>From Sham Tseng</i>	<i>Frequency</i> minutes
5.50 a.m. – 10.50 p.m.	6.20 a.m. – 11.20 p.m.	15

*Faretable*

\$1.00 per single journey

**New Territories Urban Route No. 35**

*Route*—4.4 km

**Tsuen Wan Ferry to Shek Yam:** via Tai Ho Road, Sha Tsui Road, Texaco Road, Shing Mun Road, Castle Peak Road, roundabout, Cheung Wing Road, Wo Yi Hop Road, Lei Muk Road, Tung Chi Street and Shek Yam Road.

**Shek Yam to Tsuen Wan Ferry:** via Shek Yam Road, Tung Chi Street, Lei Muk Road, Wo Yi Hop Road, Cheung Wing Road, Castle Peak Road, roundabout, Castle Peak Road, Texaco Road, Sha Tsui Road and Tai Ho Road.

*Timetable*

<i>From Shek Yam</i>	<i>From Tsuen Wan Ferry</i>	<i>Frequency minutes</i>
<i>Mondays to Saturdays</i>		
6.00 a.m. – 12.00 midnight	6.18 a.m. – 12.18 a.m.	7/15
<i>Sundays and Public Holidays</i>		
6.00 a.m. – 12.00 midnight	6.18 a.m. – 12.18 a.m.	7/15

*Faretable*

80 cents per single journey

**New Territories Urban Route No. 35A**

*Route*—10 km

**Sham Shui Po Ferry to Shek Yam:** via Yen Chow Street, Cheung Sha Wan Road, Kwai Chung Road, Castle Peak Road, roundabout, Cheung Wing Road, Wo Yi Hop Road, Lei Muk Road, Tung Chi Street and Shek Yam Road.

**Shek Yam to Sham Shui Po Ferry:** via Shek Yam Road, Tung Chi Street, Lei Muk Road, Wo Yi Hop Road, Cheung Wing Road, Castle Peak Road, roundabout, Kwai Chung Road, Lai Chi Kok Beach Road, Cheung Sha Wan Road, Tung Chau West Street, Castle Peak Road, Tonkin Street, Cheung Sha Wan Road and Yen Chow Street.

*Timetable*

<i>From Sham Shui Po Ferry</i>	<i>From Shek Yam</i>	<i>Frequency minutes</i>
6.40 a.m. – 12.20 a.m.	6.00 a.m. – 11.40 p.m.	10/20

*Faretable*

\$1.10 per single journey

**New Territories Urban Route No. 36**

*Route*—4.8 km

**Tsuen Wan Ferry to Lei Muk Shue:** via Tai Ho Road, Sha Tsui Road, Texaco Road, Shing Mun Road, Castle Peak Road, Kwok Shui Road, roundabout, Cheung Wing Road, Wo Yi Hop Road and Ngong Hom Road.

**Lei Muk Shue to Tsuen Wan Ferry:** via Lei Shu Road, Wo Yi Hop Road, Cheung Wing Road, roundabout, Kwok Shui Road, Texaco Road, Sha Tsui Road, Tai Ho Road and access road to New Tsuen Wan Ferry Bus Terminus.

*Timetable*

<i>From Lei Muk Shue</i>	<i>From Tsuen Wan Ferry</i>	<i>Frequency minutes</i>
<i>Mondays to Saturdays</i>		
6.00 a.m. - 11.59 p.m.	6.18 a.m. - 12.18 a.m.	7 15
<i>Sundays and Public Holidays</i>		
6.00 a.m. - 11.59 p.m.	6.18 a.m. - 12.18 a.m.	7 15

*Faretable*

80 cents per single journey

**New Territories Urban Route No. 36A**

*Route*--10.1 km

**Sham Shui Po Ferry to Lei Muk Shue:** via Yen Chow Street, Cheung Sha Wan Road, Kwai Chung Road, Castle Peak Road, roundabout, Cheung Wing Road, Wo Yi Hop Road and Ngong Hom Road.

**Lei Muk Shue to Sham Shui Po Ferry:** via Lei Shu Road, Wo Yi Hop Road, Cheung Wing Road, Castle Peak Road, roundabout, Kwai Chung Road, Lai Chi Kok Beach Road, Cheung Sha Wan Road, Tung Chau West Street, Castle Peak Road, Tonkin Street, Cheung Sha Wan Road and Yen Chow Street.

*Timetable*

<i>From Sham Shui Po Ferry</i>	<i>From Lei Muk Shue</i>	<i>Frequency minutes</i>
<i>Mondays to Saturdays</i>		
6.27 a.m. - 12.17 a.m.	5.50 a.m. - 11.40 p.m.	5 10
<i>Sundays and Public Holidays</i>		
6.26 a.m. - 12.16 a.m.	5.50 a.m. - 11.40 p.m.	7 15

*Faretable*

\$1.10 per single journey

**New Territories Urban Route No. 36B**

*Route*--12.1 km

**Jordan Road Ferry to Lei Muk Shue:** via Jordan Road, Canton Road, Public Square Street, Shanghai Street, Argyle Street, Tong Mei Road, Lai Chi Kok Road, Boundary Street, Hai Tan Street, Yen Chow Street, Un Chau Street, Hing Wah Street, Cheung Sha Wan Road, Castle Peak Road, Wo Yi Hop Road and Ngong Hom Road.

**Lei Muk Shue to Jordan Road Ferry:** via Lei Shu Road, Wo Yi Hop Road, Tai Loong Street, Wo Yi Hop Road, Castle Peak Road, Butterfly Valley Road, Cheung Sha Wan Road, Yen Chow Street, Lai Chi Kok Road, Shanghai Street and Jordan Road.

*Timetable*

<i>From Jordan Road Ferry</i>	<i>From Lei Muk Shue</i>	<i>Frequency minutes</i>
<i>Mondays to Saturdays</i>		
6.33 a.m. – 12.19 a.m.	5.50 a.m. – 11.36 p.m.	6 15
<i>Sundays and Public Holidays</i>		
6.33 a.m. – 12.23 a.m.	5.50 a.m. – 11.40 p.m.	7 15

*Faretable*

<i>Inward</i>	<i>Outward</i>
\$1.40 per single journey	Jordan Road Ferry
	\$1.40 Mei Foo (Lai Chi Kok Hospital)
	\$1.40 \$1.10

**New Territories Urban Route No. 36M***Route*—3.6 km

**Lei Muk Shue to Kwai Fong MTR Station:** via Lei Shu Road, Wo Yi Hop Road, Cheung Wing Road, Castle Peak Road, roundabout, Kwai Chung Road, Kwai Foo Road, Kwai Yan Road and Kwai Yi Road.

**Kwai Fong MTR Station to Lei Muk Shue:** via Kwai Yi Road, Kwai Foo Road, Kwai Chung Road, Castle Peak Road, roundabout, Cheung Wing Road, Wo Yi Hop Road and Ngong Hom Road.

*Timetable*

<i>From Lei Muk Shue</i>	<i>From Kwai Fong MTR Station</i>	<i>Frequency minutes</i>
<i>Mondays to Saturdays</i>		
6.00 a.m. – 12.03 p.m.	6.18 a.m. – 12.21 a.m.	4/10
<i>Sundays and Public Holidays</i>		
6.00 a.m. – 12.03 a.m.	6.18 a.m. – 12.21 a.m.	4/12

*Faretable*

80 cents per single journey

**New Territories Urban Route No. 37***Route*—11.4 km

**Kwai Shing (Central) to Tai Kok Tsui Ferry:** via Kwai Luen Road, Kwai Shing Circuit, Tai Wo Hau Road, Hing Fong Road, Kwai On Road, Kwai Chung Road, Lai Chi Kok Beach Road, Cheung Sha Wan Road, Nathan Road, Mong Kok Road, Sai Yeung Choi Street, Argyle Street and Cherry Street.

**Tai Kok Tsui Ferry to Kwai Shing (Central):** via Pok Man Street, Tai Kok Tsui Road, unnamed road, Beech Street, Cherry Street, Argyle Street, Shanghai Street, Lai Chi Kok Road, Wong Chuk Street, Yu Chau Street, Yen Chow Street, Cheung Sha Wan Road, Kwai Chung Road, Kwai Foo Road, Hing Fong Road, Tai Wo Hau Road, Kwai Shing Circuit and Kwai Luen Road.

*Timetable*

<i>From Kwai Shing (Central)</i>	<i>From Tai Kok Tsui Ferry</i>	<i>Frequency minutes</i>
<i>Mondays to Saturdays</i>		
5.45 a.m. – 11.54 p.m.	6.23 a.m. – 12.23 a.m.	5/10

<i>From Kwai Shing (Central)</i>	<i>From Tai Kok Tsui Ferry</i>	<i>Frequency minutes</i>
	<i>Sundays and Public Holidays</i>	
5.55 a.m. - 11.53 p.m.	6.35 a.m. - 12.23 a.m.	6 12

*Faretable*

\$1.10 per single journey

**New Territories Urban Route No. 37M**

*Route*—2.3 km

**Kwai Shing (Central) to Kwai Hing MTR Station:** via Kwai Luen Road, Kwai Shing Circuit, Tai Wo Hau Road, Hing Fong Road and Kwai Hing MTR access road.

**Kwai Hing MTR Station to Kwai Shing (Central):** via Kwai Hing MTR access road, Kwai Hing Road, Hing Fong Road, Tai Wo Hau Road, Kwai Shing Circuit and Kwai Luen Road.

*Timetable*

<i>From Kwai Shing (Central)</i>	<i>From Kwai Hing MTR Station</i>	<i>Frequency minutes</i>
	<i>Mondays to Saturdays</i>	
6.00 a.m. - 11.55 p.m.	6.10 a.m. - 12.05 a.m.	5 12
	<i>Sundays and Public Holidays</i>	
6.00 a.m. - 11.52 p.m.	6.09 a.m. - 12.01 a.m.	6-7

*Faretable*

70 cents per single journey

**New Territories Urban Route No. 38**

*Route*—18.6 km

**Kwai Shing (East) to Kwun Tong (Yue Man Square):** via Kwai Shing Circuit, Tai Wo Hau Road, Hing Fong Road, Kwai Hing Road, Wo Tong Tsui Street, Kwai Chung Road, Castle Peak Road, Ching Cheung Road, Lung Cheung Road, flyover, Kwun Tong Road, Hong Ning Road, Yue Man Square and Fu Yan Street.

**Kwun Tong (Yue Man Square) to Kwai Shing (East):** via Tung Yan Street, Yue Man Square, Hong Ning Road, Kwun Tong Road, Lung Cheung Road, Ching Cheung Road, Castle Peak Road, Kwai Chung Road, Kwai Foo Road, Hing Fong Road, Tai Wo Hau Road, Kwai Shing Circuit and Kwai Luen Road.

*Timetable*

<i>From Kwai Shing (East)</i>	<i>From Kwun Tong</i>	<i>Frequency minutes</i>
	<i>Mondays to Saturdays</i>	
5.55 a.m. - 12.26 a.m.	5.48 a.m. - 12.20 a.m.	7 15
	<i>Sundays and Public Holidays</i>	
5.54 a.m. - 12.33 a.m.	5.45 a.m. - 12.24 a.m.	9: 18

*Faretable**Inward**Outward*

S2.10

Kwun Tong (Yue Man Square)  
 S2.10 Butterfly Valley Interchange  
 S2.10 S1.10 Kwai Shing (East)

**New Territories Urban Route No. 39A***Route*—3.1 km

**Chai Wan Kok West to Tsuen Wan Ferry:** via Tsuen King Circuit, Castle Peak Road, Sai Lau Kok Road and Tai Ho Road.

**Tsuen Wan Ferry to Chai Wan Kok West:** via Tai Ho Road, Castle Peak Road, Tsuen King Circuit, On Yin Street and Tsuen King Circuit.

*Timetable**From Chai Wan Kok West**From Tsuen Wan Ferry**Frequency  
minutes*

6.05 a.m. - 11.45 p.m.

6.29 a.m. - 12.09 a.m.

12/20

*Faretable*

80 cents per single journey

**New Territories Urban Route No. 39M***Route*—2.4 km

**Chai Wan Kok West to Tsuen Wan MTR Station:** via Tsuen King Circuit, Castle Peak Road, Tai Ho Road and Sai Lau Kok Road.

**Tsuen Wan MTR Station to Chai Wan Kok West:** via Sai Lau Kok Road, Castle Peak Road, Tsuen King Circuit, On Yin Street and Tsuen King Circuit.

*Timetable**From Chai Wan Kok West**From Tsuen Wan MTR Station**Frequency  
minutes*

6.00 a.m. - 11.52 p.m.

6.14 a.m. - 12.06 a.m.

6/12

*Faretable*

70 cents per single journey

**New Territories Urban Route No. 40***Route*

**Kwun Tong Ferry to Tsuen Wan Ferry:** via Hoi Yuen Road, Kwun Tong Road, Prince Edward Road East, Prince Edward Road West, Embankment Road, Boundary Street, Tai Hang Tung Road, Woh Chai Street, Nam Cheong Street, Un Chau Street, Hing Wah Street, Cheung Sha Wan Road, Kwai Chung Road, Castle Peak Road and Tai Ho Road.

**Tsuen Wan Ferry to Kwun Tong Ferry:** via Tai Ho Road, Castle Peak Road, Kwai Chung Road, Lai Chi Kok Beach Road, Cheung Sha Wan Road, Tung Chau West Street, Castle Peak Road, Tai Po Road, Pei Ho Street, Berwick Street, Shek Kip Mei Street Extension, Woh Chai Street, Tai Hang Tung Road, Boundary Street, Prince Edward Road West, Prince Edward Road East, Kwun Tong Road, Hoi Yuen Road and Wai Yip Street.

*Timetable*

<i>From Kwun Tong Ferry</i>	<i>From Tsuen Wan Ferry</i>	<i>Frequency minutes</i>
5.47 a.m. - 12.10 a.m.	5.47 a.m. - 12.10 a.m.	7 15

*Faretable*

<i>Inward</i>	<i>Outward</i>
\$2.10 per single journey	Kwun Tong Ferry \$2.10 Mei Foo \$2.10 \$1.10 Tsuen Wan Ferry

**New Territories Urban Route No. 42***Route—17.9 km*

**Cheung Ching to Shun Lee Tsuen:** via Ching Hong Road, Tsing Yi Bridge, Hing Fong Road, Kwai Fuk Road flyover, Lai King Hill Road, Princess Margaret Hospital Interchange, Kwai Chung Road, Lai Chi Kok Beach Road, Lai Chi Kok Road, Boundary Street, Prince Edward Road West, Prince Edward Road East, Clear Water Bay Road, New Clear Water Bay Road, Shun Ching Street, Shun King Street and Lee On Road.

**Shun Lee Tsuen to Cheung Ching:** via Lee On Road, New Clear Water Bay Road, Clear Water Bay Road, Prince Edward Road East, Prince Edward Road West, Portland Street, Yu Chau Street, Yen Chow Street, Cheung Sha Wan Road, Kwai Chung Road, Princess Margaret Hospital Interchange, Lai King Hill Road flyover, Kwai Fuk Road, Hing Fong Road, Tsing Yi Bridge and Ching Hong Road.

*Timetable*

<i>From Shun Lee</i>	<i>From Cheung Ching</i>	<i>Frequency minutes</i>
5.40 a.m. - 12.08 a.m.	5.46 a.m. - 12.14 a.m.	10 18

*Faretable*

<i>Inward</i>	<i>Outward</i>
\$1.70 per single journey	Shun Lee Estate \$1.70 Mei Foo \$1.70 \$1.10 Cheung Ching

**New Territories Urban Route No. 43***Route—7.6 km*

**Cheung Ching to Tsuen Wan Ferry:** via Ching Hong Road, Tsing Yi Road, Tsing Yi Bridge, Kwai Tsing Road, Hing Fong Road, Kwai Hing MTR Station access road, Kwai Hing Road, Wo Tong Tsui Street, Tai Wo Hau Road, Texaco Road, Sha Tsui Road and Tai Ho Road.

**Tsuen Wan Ferry to Cheung Ching:** via Tai Ho Road, Sha Tsui Road, Texaco Road, Tai Wo Hau Road, Wo Tong Tsui Street, Kwai Hing Road, Hing Fong Road, Kwai Ching Road, Tsing Yi Bridge, Tsing Yi Road and Ching Hong Road.

*Timetable*

<i>From Cheung Ching</i>	<i>From Tsuen Wan Ferry</i>	<i>Frequency minutes</i>
	<i>Mondays to Saturdays</i>	
5.45 a.m. - 11.37 p.m.	6.20 a.m. - 12.04 a.m.	3 8
	<i>Sundays and Public Holidays</i>	
5.47 a.m. - 11.34 p.m.	6.18 a.m. - 12.01 a.m.	4 8



*Faretable*

\$1.00 per single journey

**New Territories Urban Route No. 43A***Route*—11.3 km

**Cheung Hong to Kwai Chung (Circular):** via Chung Mei Road, Ching Hong Road, Tsing Yi Road, Tsing Yi Bridge, Kwai Ching Road, Hing Fong Road, Kwai Hing Road, Wo Tong Tsui Street, Kwai Chung Road, roundabout, Kwai Chung Road, Kwai Foo Road, Hing Fong Road, Kwai Ching Road, Tsing Yi Bridge, Tsing Yi Heung Sze Wui Road and Chung Mei Road.

*Timetable*

<i>From Cheung Hong</i>	<i>Frequency</i> minutes
<i>Mondays to Saturdays</i>	
6.30 a.m. – 10.30 a.m.	7/8
3.30 p.m. – 7.30 p.m.	7/8
<i>Sundays and Public Holidays</i>	
9.00 a.m. – 6.30 p.m.	7/15

*Faretable*

\$1.00 per single journey

**New Territories Urban Route No. 43M***Route*—4.1 km

**Kwai Fong MTR Station to Cheung Ching (Circular):** via Kwai Yi Road, Kwai Foo Road, Hing Fong Road, Kwai Ching Road, Tsing Yi Bridge, Tsing Yi Heung Sze Wui Road, Chung Mei Road, Ching Hong Road, Tsing Yi Road, Tsing Yi Bridge, Kwai Ching Road, Hing Fong Road, Kwai Fuk Road and Kwai Fong MTR Station access road.

*Timetable*

<i>From Kwai Fong MTR Station</i>	<i>Frequency</i> minutes
<i>Mondays to Saturdays</i>	
5.45 a.m. – 12.15 a.m.	5/12
<i>Sundays and Public Holidays</i>	
5.45 a.m. – 12.16 a.m.	5/12

*Faretable*

80 cents per single journey

(Kwai Fong MTR Station to Cheung Ching—80 cents)

(Cheung Ching to Kwai Fong MTR Station—80 cents)

**New Territories Urban Route No. 44***Route*—8 km

**Mei Foo to Tsing Yi Town:** via Lai Chi Kok Beach Road, Cheung Sha Wan Road, Kwai Chung Road, Kwai Foo Road, Hing Fong Road, Tsing Yi Bridge and Tsing Yi Heung Sze Wui Road, Road TY9 and Tsing Yi Heung Sze Wui Road.

**Tsing Yi Town to Mei Foo:** via Tsing Yi Heung Sze Wui Road, Road TY9, Tsing Yi Heung Sze Wui Road, Tsing Yi Bridge, Kwai Tsing Road, Hing Fong Road, Kwai On Road, Kwai Chung Road, Lai Chi Kok Beach Road and Cheung Sha Wan Road.

*Timetable*

<i>From Mei Foo</i>	<i>From Tsing Yi</i>	<i>Frequency minutes</i>
6.00 a.m. - 11.00 p.m.	6.00 a.m. - 11.10 p.m.	20-40

*Faretable*

\$1.00 per single journey

**New Territories Urban Route No. 44A**

*Route*—13.3 km

**Cheung Hong to Tai Kok Tsui Ferry:** via Ching Hong Road, Tsing Yi Bridge, Hing Fong Road, Kwai Fuk Road, Container Port Road, Kwai Chung Road, Lai Chi Kok Beach Road, Cheung Sha Wan Road, Yen Chow Street, Lai Chi Kok Road, Shanghai Street, Argyle Street and Cherry Street.

**Tai Kok Tsui Ferry to Cheung Hong:** via Pok Man Street, Tai Kok Tsui Road, unnamed road, Beech Street, Cherry Street, Argyle Street, Portland Street, Mong Kok Road, Tong Mei Road, Lai Chi Kok Road, Boundary Street, Yee Kuk Street, Yen Chow Street, Cheung Sha Wan Road, Kwai Chung Road, Container Port Road, Kwai Fuk Road, Hing Fong Road, Tsing Yi Bridge and Ching Hong Road.

*Timetable*

<i>From Cheung Hong</i>	<i>From Tai Kok Tsui Ferry</i>	<i>Frequency minutes</i>
<i>Mondays to Saturdays</i>		
5.40 a.m. - 11.41 p.m.	6.20 a.m. - 12.02 a.m.	4-10
<i>Sundays and Public Holidays</i>		
5.50 a.m. - 11.41 p.m.	6.27 a.m. - 12.02 a.m.	4-10

*Faretable*

\$1.40 per single journey  
(Mei Foo to Cheung Ching—\$1.10)

**New Territories Urban Route No. 44B**

*Route*—10.1 km

**Cheung Ching to Sham Shui Po Ferry:** via Ching Hong Road, Tsing Yi Road, Tsing Yi Bridge, Hing Fong Road, Kwai Fuk Road, Container Port Road, Kwai Chung Road, Lai Chi Kok Beach Road, Cheung Sha Wan Road and Yen Chow Street.

**Sham Shui Po Ferry to Cheung Ching:** via Yen Chow Street, Cheung Sha Wan Road, Lai Chi Kok Road, Kwai Chung Road, Container Port Road, Kwai Fuk Road, Hing Fong Road, Tsing Yi Bridge, Tsing Yi Road and Ching Hong Road.

*Timetable*

<i>From Cheung Ching</i>	<i>From Sham Shui Po Ferry</i>	<i>Frequency minutes</i>
<i>Mondays to Saturdays</i>		
5.57 a.m. - 11.34 p.m.	6.37 a.m. - 12.04 a.m.	7/15

<i>From Cheung Ching</i>	<i>From Sham Shui Po Ferry</i>	<i>Frequency minutes</i>
<i>Sundays and Public Holidays</i>		
5.57 a.m. – 11.34 p.m.	6.37 a.m. – 12.04 a.m.	7/15
<i>Faretable</i>		
S1.10 per single journey		

**New Territories Urban Route No. 45***Route*—13.1 km

**Lai King (North) to Kowloon City Ferry:** via Lai King Hill Road, King Cho Road, Lai King Hill Road, Princess Margaret Hospital Interchange, Kwai Chung Road, Lai Chi Kok Beach Road, Cheung Sha Wan Road, Nathan Road, Mong Kok Road, Sai Yee Street, Argyle Street, Waterloo Road, Pui Ching Road, Fat Kwong Street, Chung Hau Street, Fat Kwong Street, Ma Tau Wai Road, To Kwa Wan Road and San Ma Tau Street.

**Kowloon City Ferry to Lai King (North):** via San Ma Tau Street, To Kwa Wan Road, Ma Tau Wai Road, Hok Yuen Street, Man Lok Street, Man Yue Street, Fat Kwong Street, Chung Hau Street, Fat Kwong Street, Pui Ching Road, Waterloo Road, Argyle Street, Nathan Road, Cheung Sha Wan Road, unnamed road, Kwai Chung Road, Prince Margaret Hospital Interchange, Lai King Hill Road, King Cho Road and Lai King Hill Road.

*Timetable*

<i>From Lai King (North)</i>	<i>From Kowloon City Ferry</i>	<i>Frequency minutes</i>
5.50 a.m. – 11.30 p.m.	6.38 a.m. – 12.30 a.m.	12/20

*Faretable*

<i>Inward</i>	<i>Outward</i>
S1.40 per single journey	Kowloon City Ferry S1.40 Mei Foo S1.40 S1.10 Lai King (North)

**New Territories Urban Route No. 46***Route*—8.4 km

**Lai Yiu to Tai Kok Tsui Ferry:** via Lai Cho Road, Joint Street, Lai King Hill Road, King Cho Road, Lai King Hill Road, Princess Margaret Hospital Interchange, Kwai Chung Road, Lai Chi Kok Beach Road, Lai Chi Kok Road, Shanghai Street, Argyle Street and Cherry Street.

**Tai Kok Tsui Ferry to Lai Yiu:** via Pok Man Street, Tai Kok Tsui Road (New Carriageway), Beech Street, Cherry Street, Argyle Street, Shanghai Street, Lai Chi Kok Road, Boundary Street, Yee Kuk Street, Lai Chi Kok Road, Kwai Chung Road, Princess Margaret Hospital Interchange, Lai King Hill Road, King Cho Road, Lai King Hill Road, Joint Street and Lai Cho Road.

*Timetable*

<i>From Lai Yiu</i>	<i>From Tai Kok Tsui Ferry</i>	<i>Frequency minutes</i>
<i>Mondays to Saturdays</i>		
6.00 a.m. – 11.23 p.m.	6.35 a.m. – 12.02 a.m.	6/12
<i>Sundays and Public Holidays</i>		
6.00 a.m. – 11.25 p.m.	6.35 a.m. – 12.04 a.m.	8/15

*Faretable*

\$1.00 per single journey

**New Territories Urban Route No. 46A***Route*—6.6 km

**Lai Yiu to Tsuen Wan Ferry:** via Lai Cho Road, Joint Street, Lai King Hill Road, Kwai Fuk Road, Kwai Fong MTR Station, Kwai Yi Road, Kwai Fong Road, Hing Fong Road, Kwai Hing Road, Wo Tong Tsui Street, Tai Wo Hau Road, Sha Tsui Road and Tai Ho Road.

**Tsuen Wan Ferry to Lai Yiu:** via Tai Ho Road, Sha Tsui Road, Texaco Road, Tai Wo Hau Road, Wo Tong Tsui Street, Kwai Hing Road, Hing Fong Road, Kwai Fuk Road, Lai King Hill Road, Joint Street and Lai Cho Road.

*Timetable*

<i>From Lai Yiu</i>	<i>From Tsuen Wan Ferry</i>	<i>Frequency minutes</i>
6.00 a.m. – 11.26 p.m.	6.30 a.m. – 11.56 p.m.	12/20

*Faretable*

\$1.00 per single journey

**New Territories Urban Route No. 48***Route*—20.8 km

**Wo Che to Tsuen Wan Ferry:** via Fung Shun Street, Wo Che Street, Yuen Wo Road, Tam Kon Po Street, Sha Tin Centre Street, Wang Pok Street, Yuen Wo Road, Sand Martin Bridge, Sha Tin Wai Road, Sha Kok Street, Tai Chung Kiu Road, Lion Rock Tunnel Road, Lung Cheung Road, Ching Cheung Road, Kwai Chung Road, Castle Peak Road and Tai Ho Road.

**Tsuen Wan Ferry to Wo Che:** via Tai Ho Road, Castle Peak Road, Kwai Chung Road, Ching Cheung Road, Lung Cheung Road, Lion Rock Tunnel Road, Tai Chung Kiu Road, Sha Kok Street, Sha Tin Wai Road, Sand Martin Bridge, Yuen Wo Road, Tam Kon Po Road, Sha Tin Centre Street, Wang Pok Street, Yuen Wo Road, Wo Che Street and Fung Shun Street.

*Timetable*

<i>From Wo Che</i>	<i>From Tsuen Wan Ferry</i>	<i>Frequency minutes</i>
<i>Mondays to Saturdays</i>		
5.55 a.m. – 11.21 p.m.	6.20 a.m. – 11.44 p.m.	10/20
<i>Sundays and Public Holidays</i>		
5.55 a.m. – 11.23 p.m.	6.20 a.m. – 11.48 p.m.	10/20

*Faretable*

<i>Inward</i>			<i>Outward</i>		
Wo Che			Tsuen Wan Ferry		
\$2.10	Princess Margaret Hospital		\$2.10	Lion Rock Tunnel	
\$2.10	\$1.10	Tsuen Wan Ferry	\$2.10	\$1.10	Wo Che

**New Territories Urban Route No. 48A***Route*—20.5 km

**Chun Shek to Tsuen Wan Ferry:** via Chun Shek Estate access road, Sha Tin Tau Road, Che Kung Miu Road, Tin Sam Street, Hung Mui Kuk Road, Mei Tin Road, unnamed road, Tai Wai Road, Chik Chuen Street, Shing Ho Road, Tai Po Road, Ching Cheung Road, Kwai Chung Road, Castle Peak Road and Tai Ho Road.

**Tsuen Wan Ferry to Chun Shek:** via Tai Ho Road, Castle Peak Road, Kwai Chung Road, Ching Cheung Road, Tai Po Road, Shing Chuen Road, Tsuen Nam Road, Mei Tin Road, Hung Mui Kuk Road, Tin Sam Street, Che Kung Miu Road, Sha Tin Tau Road and Chun Shek Estate access road.

*Timetable*

<i>From Chun Shek</i>	<i>From Tsuen Wan Ferry</i>	<i>Frequency minutes</i>
5.50 a.m. – 12.10 a.m.	6.12 a.m. – 12.32 a.m.	7/15

*Faretable*

\$2.10 per single journey

(Tai Po Road (near Keng Hau Road) to Chun Shek—\$1.10)

(Princess Margaret Hospital Interchange to Tsuen Wan Ferry—\$1.10)

**New Territories Rural Route No. 51***Route*—18.8 km

**Kam Tin to Tsuen Wan Ferry:** via Kam Tin Road, Kam Sheung Road, Route Twisk, Tsuen Kam Interchange, Tai Ho Road flyover and Tai Ho Road.

**Tsuen Wan Ferry to Kam Tin:** via Tai Ho Road, Tai Ho Road flyover, Tsuen Kam Interchange, Route Twisk and Kam Tin Road.

*Timetable*

<i>From Kam Tin</i>	<i>From Tsuen Wan Ferry</i>	<i>Frequency minutes</i>
6.00 a.m. – 10.25 p.m.	6.30 a.m. – 10.55 p.m.	15/25

*Faretable*

\$2.10 per single journey

(Shek Kong to Kam Tin—\$1.00)

**New Territories Rural Route No. 52***Route*—28 km

**Tuen Mun Town Centre to Cheung Sha Wan:** via Tuen Mun Heung Sze Wui Road, Road D8, Castle Peak Road, Kwai Chung Road, Lai Chi Kok Beach Road, Lai Chi Kok Road, Cheung Mau Street and Cheung Shun Street.

**Cheung Sha Wan to Tuen Mun Town Centre:** via Cheung Shun Street, Cheung Lai Street, Cheung Sha Wan Road, Lai Chi Kok Road, Kwai Chung Road, Castle Peak Road, Pui To Road Flyover and Tuen Mun Heung Sze Wui Road.

*Timetable*

<i>From Tuen Mun Town Centre</i>	<i>From Cheung Sha Wan</i>	<i>Frequency minutes</i>
5.30 a.m. – 11.10 p.m.	6.48 a.m. – 12.28 a.m.	12/20

*Faretable*

<i>Inward</i>				<i>Outward</i>			
Tuen Mun Town Centre				Cheung Sha Wan			
\$2.80				\$2.80			
\$2.80	\$2.10			\$2.80	\$2.10		
\$2.80	\$2.10	\$1.10		\$2.80	\$2.10	\$1.40	
			Cheung Sha Wan				Tuen Mun (Chung On Street)
							Tsing Lung Tau
							Tuen Mun (Castle Peak Bay)
				\$2.80	\$2.10	\$1.40	\$1.00
							Tuen Mun Town Centre

**New Territories Rural Route No. 52M***Route*—23.1 km

**Waldorf Garden to Kwai Fong MTR Station:** via unnamed road, Castle Peak Road, Siu Lam Interchange, Tuen Mun Road, Castle Peak Road, Kwai Chung Road, Kwai Fu Road, Kwai Yan Road and Kwai Yee Road.

**Kwai Fong MTR Station to Waldorf Garden:** via Kwai Yee Road, Kwai Fu Road, Kwai Chung Road, Castle Peak Road, Tuen Mun Road, Siu Lam Interchange, Castle Peak Road and unnamed road.

*Timetable*

<i>From Waldorf Garden</i>	<i>From Kwai Fong MTR Station</i>	<i>Frequency minutes</i>
5.30 a.m. - 11.20 p.m.	6.30 a.m. - 12.30 p.m.	15:25

*Faretable*

\$2.80 per single journey  
(Tsuen Wan (Chung On Street) to Waldorf Garden—\$2.10)

**New Territories Rural Route No. 53***Route*—30 km

**Yuen Long (East) to Tsuen Wan Ferry:** via Fung Cheung Road, Castle Peak Road, Ping Ha Road, Tin Ha Road, Castle Peak Road, Road D9, Tseng Choi Street, Castle Peak Road, Sai Lau Kok Road, Tai Ho Road, Sha Tsui Road and Yuen Tun Circuit.

**Tsuen Wan Ferry to Yuen Long (East):** via Tai Ho Road, Castle Peak Road, Pui To Road, Tuen Mun Road, Castle Peak Road, Tin Ha Road, Ping Ha Road, Castle Peak Road and Fung Cheung Road.

*Timetable*

<i>From Yuen Long (East)</i>	<i>From Tsuen Wan Ferry</i>	<i>Frequency minutes</i>
5.50 a.m. - 11.14 p.m.	6.14 a.m. - 11.38 p.m.	12:20

*Faretable*

Yuen Long (East)  
\$1.00 Tuen Mun (Siu Hong Court roundabout)  
\$1.40 \$1.00 Castle Peak Bay  
\$2.10 \$1.40 \$1.00 Tsing Lung Tau  
\$2.80 \$2.10 \$2.10 \$1.40 Tsuen Wan Ferry

**New Territories Rural Route No. 54***Route*—9.3 km**Yuen Long (West) to Sheung Tsuen (Shek Kong):** via Kik Yeung Road, Castle Peak Road and Kam Tin Road.**Sheung Tsuen (Shek Kong) to Yuen Long (West):** via Kam Tin Road, Castle Peak Road and Kik Yeung Road.*Timetable*

<i>From Yuen Long (West)</i>	<i>From Sheung Tsuen</i>	<i>Frequency minutes</i>
6.00 a.m. – 10.30 p.m.	6.00 a.m. – 11.00 p.m.	10/20

*Faretable*

\$1.10 per single journey

**New Territories Rural Route No. 55***Route*—7.6 km**Yuen Long (East) to Lau Fau Shan:** via Fung Cheung Road, Castle Peak Road, Ping Ha Road, Lau Fau Shan Road and Deep Bay Road.**Lau Fau Shan to Yuen Long (East):** via Deep Bay Road, Lau Fau Shan Road, Ping Ha Road, Castle Peak Road and Fung Cheung Road.*Timetable*

<i>From Yuen Long (East)</i>	<i>From Lau Fau Shan</i>	<i>Frequency minutes</i>
5.50 a.m. – 10.10 p.m.	6.14 a.m. – 10.34 p.m.	12/20

*Faretable*

\$1.00 per single journey

Approved for carriage of baggage and goods exceeding 4.5 kg but not exceeding 45.4 kg in weight

**New Territories Rural Route No. 56***Route*—5.6 km**Yuen Long (West) to Tai Tong (Wong Nai Tun):** via Kik Yeung Road, On Ning Road, Ma Miu Road, Tai Yuk Road, Kau Yuk Road and Tai Tong Road.**Tai Tong (Wong Nai Tun) to Yuen Long (West):** via Tai Tong Road, Kau Yuk Road, Tai Yuk Road, Castle Peak Road and Kik Yeung Road.*Timetable*

<i>From Yuen Long (West)</i>	<i>From Tai Tong (Wong Nai Tun)</i>	<i>Frequency minutes</i>
6.48 a.m. – 7.08 p.m.	6.25 a.m. – 7.32 p.m.	12/20

*Faretable*

\$1.00 per single journey

**New Territories Rural Route No. 57M***Route*—26 km

**Shan King Estate to Lai King (South):** via Shek Pai Tau Road, Road 2B, Road 2C, Road 2A, Ming Kum Road, Tsing Wun Road, Wong Chu Road, Tuen Mun Road, Castle Peak Road, Kwai Chung Road and Lai King Hill Road.

**Lai King (South) to Shan King Estate:** via Lai King Hill Road, Kwai Fuk Road, Kwai Fong MTR Station, Kwai Yi Road, Kwai Foo Road, Kwai Chung Road, Castle Peak Road, Tuen Mun Road, Wong Chu Road, Tsing Wun Road, Ming Kum Road and Shek Pai Tau Road.

*Timetable*

<i>From Shan King Estate</i>	<i>From Lai King (South)</i>	<i>Frequency minutes</i>
5.40 a.m. – 11.15 p.m.	6.35 a.m. – 12.15 a.m.	10 20

*Faretable*

<i>Inward</i>			<i>Outward</i>		
Shan King			Lai King (South)		
\$2.80	Tsuen Wan		\$2.80	Tsuen Wan (Chung On Street)	
\$2.80	\$1.10	Lai King (South)	\$2.80	\$2.10	Shan King

**New Territories Rural Route No. 59***Route*—7 km

**Butterfly Estate to Tai Hing:** via Butterfly Estate access road, Lung Mun Road, Road P3, Road 16A, Road 16F, Tuen Mun Area 16 Temporary Bus Terminus, Road 16F, Road 16A, unnamed link road, Tuen Mun Heung Sze Wui Road, Road D2N, unnamed bridge, Tsun Wen Road, Shek Pai Tau Road, Tai Hing Street and Tai Fong Street.

**Tai Hing to Butterfly Estate:** via Tai Fong Street, Tai Hing Street, Shek Pai Tau Road, Tsun Wen Road, unnamed bridge, Road D2N, Tuen Mun Heung Sze Wui Road, unnamed link road, Road 16A, Road 16F, Tuen Mun Area 16 Temporary Bus Terminus, Road 16F, Road 16A, Road P3, Lung Mun Road, and Butterfly Estate access road.

*Timetable*

<i>From Butterfly Estate</i>	<i>From Tai Hing</i>	<i>Frequency minutes</i>
6.00 a.m. – 11.12 p.m.	6.23 a.m. – 11.39 p.m.	5 10

*Faretable*

\$1.00 per single journey

**New Territories Rural Route No. 59A***Route*—31.1 km

**Butterfly Estate to Sham Shui Po Ferry:** via Butterfly Estate access road, Lung Mun Road, Wong Chu Road, Tuen Mun Road, Castle Peak Road, Kwai Chung Road, Lai Chi Kok Beach Road, Cheung Sha Wan Road and Yen Chow Street.

**Sham Shui Po Ferry to Butterfly Estate:** via Yen Chow Street, Cheung Sha Wan Road, Lai Chi Kok Road, Kwai Chung Road, Castle Peak Road, Tuen Mun Road, Wong Chu Road, Lung Mun Road and Butterfly Estate access road.



*Timetable*

<i>From Butterfly Estate</i>	<i>From Sham Shui Po Ferry</i>	<i>Frequency minutes</i>
5.45 a.m. - 11.27 p.m.	6.27 a.m. - 12.30 a.m.	6/12

*Faretable*

<i>Inward</i>		<i>Outward</i>	
Butterfly Estate		Sham Shui Po Ferry	
\$3.50 Tsuen Wan		\$3.50 Tsuen Wan (Chung On Street)	
\$3.50 \$1.10 Sham Shui Po Ferry		\$3.50 \$2.10 Butterfly Estate	

**New Territories Rural Route No. 59B**

*Route*—9.4 km

**Siu Hong Court to Butterfly Estate:** via Siu Hong Court Bus Terminus access road, Road LD4, Castle Peak Road, Road D9, Castle Peak Road, Road D8, Tuen Mun Heung Sze Wui Road, Ming Oi Street, Ho Pong Street, Pui To Road, Tsing Wun Road, Lung Mun Road, Wu Shan Road, Wu King Road and Butterfly Estate access road.

**Butterfly Estate to Siu Hong Court:** via Butterfly Estate access road, Wu King Road, Wu Shan Road, Lung Mun Road, Tsing Wun Road, Pui To Road, Tuen Mun Heung Sze Wui road, Ming Oi Street, Ho Pong Street, Pui To Road, Tuen Mun Heung Sze Wui Road, Road D8, Castle Peak Road, Road D9, Castle Peak Road, Road LD4 and Siu Hong Court access road.

*Timetable*

<i>From Butterfly Estate</i>	<i>From Siu Hong Court</i>	<i>Frequency minutes</i>
6.00 a.m. - 11.30 p.m.	6.00 a.m. - 11.30 p.m.	10/20

*Faretable*

\$1.10 per single journey

**New Territories Rural Route No. 59M**

*Route*—21.6 km

**Butterfly Estate to Tsuen Wan MTR Station:** via Butterfly Estate access road, Lung Mun Road, Wong Chu Road, Tuen Mun Road, Castle Peak Road, Tai Ho Road and Sai Lau Kok Road.

**Tsuen Wan MTR Station to Butterfly Estate:** via Sai Lau Kok Road, Castle Peak Road, Tuen Mun Road, Wong Chu Road, Lung Mun Road and Butterfly Estate access road.

*Timetable*

<i>From Butterfly Estate</i>	<i>From Tsuen Wan MTR Station</i>	<i>Frequency minutes</i>
5.40 a.m. - 11.55 p.m.	6.16 a.m. - 12.46 a.m.	5/10

*Faretable*

\$2.10 per single journey

**New Territories Rural Route No. 59S**

(Special Morning Services)

*Route*—32.98 km

**Butterfly Estate to Mong Kok:** via Butterfly Estate access road, Lung Mun Road, Tsing Wun Road, Ming Kum Road, Shek Pai Tau Road, unnamed bridge, Road D2N, Tuen Mun Heung Sze Wui Road, Road D8, Tuen Mun Road, Castle Peak Road, Kwai Chung Road, Lai Chi Kok Beach Road, Cheung Sha Wan Road, Nathan Road, Mong Kok Road and Sai Yeung Choi Street.

*Timetable*

<i>From Butterfly Estate</i>	<i>Frequency</i> minutes
4.45 a.m. - 5.25 a.m.	20

*Faretable*

\$4.50 per single journey  
No half fare for children  
Student travel cards and bus coupons are not valid

**New Territories Rural Route No. 60***Route*—27.4 km

**Tuen Mun Ferry to Cheung Sha Wan:** via Road 16F, Road 16A, unnamed link road, Tuen Mun Heung Sze Wui Road, Road D8, Tuen Mun Road, Castle Peak Road, Kwai Chung Road, Lai Chi Kok Beach Road, Lai Chi Kok Road, Cheung Mau Street and Cheung Shun Street.

**Cheung Sha Wan to Tuen Mun Ferry:** via Cheung Shun Street, Cheung Lai Street, Cheung Sha Wan Road, Lai Chi Kok Road, Kwai Chung Road, Castle Peak Road, Tuen Mun Road, Road D8, Tuen Mun Heung Sze Wui Road, unnamed link road, Road 16A and Road 16F.

*Timetable*

<i>From Tuen Mun Ferry</i>	<i>From Cheung Sha Wan</i>	<i>Frequency</i> minutes
5.50 a.m. - 10.40 p.m.	6.46 a.m. - 11.40 p.m.	10 20

*Faretable*

<i>Inward</i>			<i>Outward</i>		
Tuen Mun Ferry			Cheung Sha Wan		
\$2.80	Tsuen Wan		\$2.80	Tsuen Wan (Chung On Street)	
\$2.80	\$1.10	Cheung Sha Wan	\$2.80	\$2.10	Tsuen Mun Ferry

**New Territories Rural Route No. 60M***Route*—20.1 km

**Tuen Mun Town Centre to Tsuen Wan MTR Station:** via Tuen Mun Heung Sze Wui Road, unnamed link road, Road 16A, Road 16F, unnamed link road, Wong Chu Road, Tuen Mun Road, Castle Peak Road, Tai Ho Road, and Sai Lau Kok Road.

**Tsuen Wan MTR Station to Tuen Mun Town Centre:** via Sai Lau Kok Road, Castle Peak Road, Tuen Mun Road, Wong Chu Road, unnamed link road, Road 16F, Road 16A, unnamed link road, Tuen Mun Heung Sze Wui Road, Road D8, Tuen Hi Road, Tuen Mun Road and Street C.

*Timetable*

<i>From Tuen Mun Town Centre</i>	<i>From Tsuen Wan MTR Station</i>	<i>Frequency</i> minutes
5.40 a.m. - 11.46 p.m.	6.25 a.m. - 12.31 a.m.	7 15

*Faretable*

\$2.10 per single journey

**New Territories Express Route No. 60X***Route*—31.1 km

**Tuen Mun Town Centre to Jordan Road Ferry:** via Tuen Mun Heung Sze Wui Road, unnamed link road, Road 16A, Road 16F, unnamed link road, Wong Chu Road, Tuen Mun Road, Tsuen Wan Road, Kwai Chung Road, Lai Chi Kok Beach Road, Cheung Sha Wan Road, Nathan Road and Jordan Road.

**Jordan Road Ferry to Tuen Mun Town Centre:** via Jordan Road, Nathan Road, Cheung Sha Wan Road, Lai Chi Kok Road, Kwai Chung Road, Tsuen Wan Road, Tuen Mun Road, Wong Chu Road, unnamed link road, Road 16A, Road 16F, unnamed link road, Tuen Mun Heung Sze Wui Road, Road D8, Tuen Hi Road, Tuen Mun Road and Street C.

*Timetable*

<i>From Tuen Mun Town Centre</i>	<i>From Jordan Road Ferry</i>	<i>Frequency minutes</i>
5.45 a.m. - 11.09 p.m.	6.09 a.m. - 11.49 p.m.	12/20

*Faretable*

\$3.80 per single journey

No half fare for children

Student travel cards and bus coupons are not valid

**New Territories Rural Route No. 61***Route*—11.6 km

**Yuen Long (West) to Tuen Mun Town Centre:** via Kik Yeung Road, On Ning Road, Ma Miu Road, Castle Peak Road, Road LD4, Road LD3, Road LD2, Tai Fong Street, Tai Hing Street, Shek Pei Tau Road, Ming Kum Road, Pui To Road and Tuen Mun Heung Sze Wui Road.

**Tuen Mun Town Centre to Yuen Long (West):** via Tuen Mun Heung Sze Wui Road, Road D8, Castle Peak Road, Pui To Road flyover, Pui To Road, Ming Kum Road, Shek Pei Tau Road, Tai Hing Street, Tai Fong Street, Road LD2, Road LD3, Road LD4, Castle Peak Road and Kik Yeung Road.

*Timetable*

<i>From Yuen Long (West)</i>	<i>From Tuen Mun Town Centre</i>	<i>Frequency minutes</i>
<i>Mondays to Saturdays</i>		
6.04 a.m. - 11.07 p.m.	5.50 a.m. - 10.39 p.m.	10/20
<i>Sundays and Public Holidays</i>		
6.05 a.m. - 11.07 p.m.	5.50 a.m. - 10.39 p.m.	10/20

*Faretable*

<i>Inward</i>		<i>Outward</i>	
<b>Yuen Long (West)</b>		<b>Tuen Mun Town Centre</b>	
\$1.10	Siu Hong Court roundabout	\$1.10	Siu Hong Court roundabout
\$1.10	\$1.00 Tuen Mun Town Centre	\$1.10	\$1.00 Yuen Long (West)

Approved for carriage of baggage and goods exceeding 5 kg but not exceeding 45 kg in weight

**New Territories Rural Route No. 61A***Route*—13.6 km

**Yuen Long (East) to Butterfly Estate:** via Fung Cheung Road, Castle Peak Road, Road LD4, Road LD3, Road LD2, Tai Fong Street, Tai Hing Street, Shek Pai Tau Road, Ming Kum Road, Tsing Wun Road, Lung Mun Road and Butterfly Estate access road.

**Butterfly Estate to Yuen Long (East):** via Butterfly Estate access road, Lung Mun Road, Tsing Wun Road, Ming Kum Road, Shek Pai Tau Road, Tai Hing Street, Tai Fong Street, Road LD2, Road LD3, Road LD4, Castle Peak Road and Fung Cheung Road.

*Timetable*

<i>From Yuen Long (East)</i>	<i>From Butterfly Estate</i>	<i>Frequency minutes</i>
6.00 a.m. - 11.27 p.m.	6.00 a.m. - 11.27 p.m.	6 12

*Faretable*

<i>Inward</i>		<i>Outward</i>	
Yuen Long (East)		Butterfly Estate	
\$1.40	Siu Hong roundabout	\$1.40	Siu Hong Court roundabout
\$1.40	\$1.00 Butterfly Estate	\$1.40	\$1.00 Yuen Long (East)

**New Territories Express Route No. 61X***Route*—36.6 km

**Tuen Mun Town Centre to Kowloon City Ferry:** via Tuen Mun Heung Sze Wui Road, unnamed link road, Road 16A, Road 16F, unnamed link road, Wong Chu Road, Tuen Mun Road, Tsuen Wan Road, Kwai Chung Road, Ching Cheung Road, Lung Cheung Road, Hammer Hill Road, Choi Hung Road, Prince Edward Road East, Ma Tau Chung Road, Mok Cheong Street, To Kwa Wan Road and San Ma Tau Street.

**Kowloon City Ferry to Tuen Mun Town Centre:** via San Ma Tau Street, To Kwa Wan Road, Ma Tau Kok Road, Ma Tau Chung Road, Prince Edward Road East, Choi Hung Road, Hammer Hill Road, Lung Cheung Road, Ching Cheung Road, Kwai Chung Road, Tsuen Wan Road, Tuen Mun Road, Wong Chu Road, unnamed link link road, Road 16F, Road 16A, unnamed link road, Tuen Mun Heung Sze Wui Road, Road D8, Tuen Hi Road, Tuen Mun Road and Street C.

*Timetable*

<i>From Tuen Mun Town Centre</i>	<i>From Kowloon City Ferry</i>	<i>Frequency minutes</i>
5.40 a.m. - 10.48 p.m.	6.16 a.m. - 11.24 p.m.	12 20

*Faretable*

\$3.80 per single journey  
No half fare for children  
Student travel cards and bus coupons are not valid

**New Territories Rural Route No. 62***Route*—8.7 km

**Siu Hong Court to Castle Peak Bay:** via Siu Hong Court Bus Terminus access road, Road LD4, Road LD3, Road LD2, Tai Fong Street, Tai Hing Street, Shek Pai Tau Road, Ming Kum Road, Pui To Road, Tuen Mun Heung Sze Wui Road, Ming Oi Street, Ho Pong Street, Pui To Road, Tuen Mun Heung Sze Wui Road, Road P3, unnamed link road, Road 16A, Road 16F, Tuen Mun Area 16 Temporary Bus Terminus, Road 16F, Road 16A, unnamed link road, Road P3, Tuen Mun Heung Sze Wui Road, Road D8 and Castle Peak Road.

**Castle Peak Bay to Siu Hong Court:** via Castle Peak Road, Road D8, Tuen Mun Heung Sze Wui Road, Road P3, unnamed link road, Road 16A, Road 16F, Tuen Mun Area 16 Temporary Bus Terminus, Road 16F, Road 16A, unnamed link road, Road P3, Tuen Mun Heung Sze Wui Road, Ming Oi Street, Ho Pong Street, Pui To Road, Ming Kum Road, Shek Pai Tau Road, Tai Hing Street, Tai Fong Street, Road LD2, Road LD3, Road LD4 and Siu Hong Court Bus Terminus access road.

*Timetable*

<i>From Siu Hong Court</i>	<i>From Castle Peak Bay</i>	<i>Frequency minutes</i>
5.48 a.m. - 10.28 p.m.	6.18 a.m. - 10.58 p.m.	10/15

*Faretable*

\$1.00 per single journey

**New Territories Rural Route No. 63**

*Route*—11.6 km

**Yuen Long (East) to Tuen Mun Ferry:** via Fung Cheung Road, Castle Peak Road, Road D9, Road D2N and extension bridge, Tuen Mun Heung Sze Wui Road, unnamed link road, Road 16A and Road 16F.

**Tuen Mun Ferry to Yuen Long (East):** via Road 16F, Road 16A, unnamed link road, Tuen Mun Heung Sze Wui Road, Road D2N and extension bridge, Road D9, Castle Peak Road and Fung Cheung Road.

*Timetable*

<i>From Yuen Long (East)</i>	<i>From Tuen Mun Ferry</i>	<i>Frequency minutes</i>
6.00 a.m. - 11.06 p.m.	6.04 a.m. - 10.50 p.m.	6/12

*Faretable*

<i>Inward</i>		<i>Outward</i>	
Yuen Long (East)		Tuen Mun Ferry	
\$1.10 Siu Hong Court roundabout		\$1.10 Siu Hong Court roundabout	
\$1.10 \$1.00 Tuen Mun Ferry		\$1.10 \$1.00 Yuen Long (East)	

**New Territories Rural Route No. 64K**

*Route*—22.2 km

**Yuen Long (West) to Tai Po KCR Station:** via Kik Yeung Road, Castle Peak Road, Kam Tin Road, Kam Sheung Road, Lam Kam Road, Tai Po Road, Tai Po Tai Wo Road, Ting Kok Road, On Chee Road, On Cheung Road, Po Heung Bridge, Po Heung Street, Kwong Fuk Road and Nam Wan Road.

**Tai Po KCR Station to Yuen Long (West):** via Nam Wan Road, Kwong Fuk Road, Wan Tau Street, Heung Sze Wui Street, Po Heung Street, Nam Shing Street, On Fu Road, Po Yick Street, Po Heung Bridge, On Cheung Road, On Chee Road, Ting Kok Road, Tai Po Tai Wo Road, Tai Po Road, Lam Kam Road, Kam Sheung Road, Kam Tin Road, Castle Peak Road and Kik Yeung Road.

*Timetable*

<i>From Yuen Long (West)</i>	<i>From Tai Po KCR Station</i>	<i>Frequency minutes</i>
5.50 a.m. - 10.32 p.m.	6.12 a.m. - 11.02 p.m.	7/12

*Faretable*

Yuen Long (West)	
\$1.40	Sheung Tsun Po
\$2.10	Tai Po KCR Station

**New Territories Rural Route No. 65K***Route*—11.3 km

**Sheung Tsuen to Tai Po KCR Station:** via Kam Tin Road, Lam Kam Road, Tai Po Road, Tai Wo Road, Po Heung Bridge, Po Heung Street, Kwong Fuk Road and Nam Wan Road.

**Tai Po KCR Station to Sheung Tsuen:** via Nam Wan Road, Kwong Fuk Road, Wan Tau Street, Heung Sze Wui Street, Po Heung Street, Nam Shing Street, On Fu Road, Po Yick Street, Po Heung Bridge, Tai Wo Road, Tai Po Road, Lam Kam Road and Kam Tin Road.

*Timetable*

<i>From Sheung Tsuen</i>	<i>From Tai Po KCR Station</i>	<i>Frequency minutes</i>
<i>Mondays to Saturdays only (Public Holidays excepted)</i>		
6.30 a.m. - 7.00 p.m.	7.00 a.m. - 7.30 p.m.	30

*Faretable*

<i>Inward</i>	<i>Outward</i>
Sheung Tsuen	\$1.10 per single journey
\$1.10 Tai Po Road/Lam Road Junction	
\$1.10 Tai Po KCR Station	

**New Territories Rural Route No. 66***Route*—33.8 km

**Tai Hing to Tai Kok Tsui Ferry:** via Tai Fong Street, Tai Hing Street, Shek Pai Tau Road, Ming Kum Road, Pui To Road, Tuen Mun Heung Sze Wui Road, Ming Oi Street, Ho Pong Street, Pui To Road, Tuen Mun Heung Sze Wui Road, Road D8, Tuen Mun Road, Castle Peak Road, Kwai Chung Road, Lai Chi Kok Beach Road, Cheung Sha Wan Road, Nathan Road, Mong Kok Road, Sai Yeung Choi Street, Argyle Street and Cherry Street.

**Tai Kok Tsui Ferry to Tai Hing:** via Pok Man Street, unnamed road, Cherry Street, Argyle Street, Shanghai Street, Lai Chi Kok Road, Wong Chuk Street, Yu Chau Street, Yen Chow Street, Cheung Sha Wan Road, Kwai Chung Road, Castle Peak Road, Tuen Mun Road, Road D8, Tuen Mun Heung Sze Wui Road, Ming Oi Street, Ho Pong Street, Pui To Road, Ming Kum Road, Shek Pai Tau Road, Tai Hing Street and Tai Fong Street.

*Timetable*

<i>From Tai Hing</i>	<i>From Tai Kok Tsui Ferry</i>	<i>Frequency minutes</i>
5.40 a.m. - 11.13 p.m.	6.13 a.m. - 12.08 a.m.	5/12

*Faretable*

<i>Outward</i>	<i>Inward</i>
Tai Hing	Tai Kok Tsui Ferry
\$3.50 Tsuen Wan	\$3.50 Cheung Sha Wan (Tai Nam Street West)
\$3.50 \$1.40 Tai Kok Tsui Ferry	\$3.50 \$2.80 Tsuen Wan (Chung On Street)
	\$3.50 \$2.80 Tuen Mun
	\$3.50 \$2.80 \$2.10 \$1.00 Tai Hing

**New Territories Rural Route No. 66M***Route*—20.4 km

**Tai Hing to Tsuen Wan MTR Station:** via Tai Fong Street, Tai Hing Street, Shek Pai Tau Road, Ming Kum Road, Pui To Road, Tuen Mun Heung Sze Wui Road, Ming Oi Street, Ho Pong Street, Pui to Road, Tuen Mun Heung Sze Wui Road, Road D8, Tuen Mun Road, Castle Peak Road, Tai Ho Road and Sai Lau Kok Road.

**Tsuen Wan MTR Station to Tai Hing:** via Sai Lau Kok Road, Castle Peak Road, Tuen Mun Road, Road D8, Tuen Mun Heung Sze Wui Road, Ming Oi Street, Ho Pong Street, Pui To Road, Ming Kum Road, Shek Pai Tau Road, Tai Hing Street and Tai Fong Street.

*Timetable*

<i>From Tai Hing</i>	<i>From Tsuen Wan MTR Station</i>	<i>Frequency minutes</i>
5.40 a.m. - 11.30 p.m.	6.25 a.m. - 12.15 a.m.	7.15

*Faretable*

\$2.10 per single journey  
(Tsuen Wan (Heung Sze Wui Road) to Tai Hing—\$1.00)

**New Territories Rural Route No. 67M***Route*—26.1 km

**Siu Hong Court to Kwai Fong MTR Station:** via Siu Hong Court access road, Road LD4, Castle Peak Road, Road D9, Tseng Choi Street, Castle Peak Road, Road D8, Tuen Mun Road, Castle Peak Road, Kwai Chung Road, Kwai Fu Road, Kwai Yan Road and Kwai Yee Road.

**Kwai Fong MTR Station to Siu Hong Court:** via Kwai Yee Road, Kwai Fu Road, Kwai Chung Road, Castle Peak Road, Tuen Mun Road, Road D8, Castle Peak Road, Road D9, Castle Peak Road, Road LD4 and Siu Hong Court access road.

*Timetable*

<i>From Siu Hong Court</i>	<i>From Kwai Fong MTR Station</i>	<i>Frequency minutes</i>
5.50 a.m. - 11.10 p.m.	6.20 a.m. - 12.00 midnight	5/10

*Faretable*

<i>Inward</i>		<i>Outward</i>	
Siu Hong Court		Kwai Fong MTR Station	
\$2.80	Tsuen Wan	\$2.80	Tsuen Wan (Chung On Street)
\$2.80	\$1.10 Kwai Fong MTR Station	\$2.80	\$2.10 Siu Hong Court

**New Territories Rural Route No. 68***Route*—41.4 km

**Jordan Road Ferry to Yuen Long (East):** via Jordan Road, Canton Road, Public Square Street, Shanghai Street, Lai Chi Kok Road, Wong Chuk Street, Yu Chau Street, Yen Chow Street, Cheung Sha Wan Road, Kwai Chung Road, Castle Peak Road, Tuen Mun Road, Castle Peak Road and Fung Cheung Road.

**Yuen Long (East) to Jordan Road Ferry:** via Fung Cheung Road, Castle Peak Road, Tuen Mun Road, Castle Peak Road, Kwai Chung Road, Lai Chi Kok Beach Road, Cheung Sha Wan Road, Nathan Road and Jordan Road.

*Timetable*

<i>From Jordan Road Ferry</i>	<i>From Yuen Long (East)</i>	<i>Frequency minutes</i>
6.20 a.m. - 11.18 p.m.	5.54 a.m. - 10.48 p.m.	6 12

*Faretable*

<i>Inward</i>				<i>Outward</i>			
Yuen Long (East)				Jordan Road Ferry			
\$4.00				\$4.00			Tsuen Wan
\$4.00	\$3.50		Tsuen Wan	\$4.00	\$2.80		Tuen Mun
\$4.00	\$3.50	\$1.40	Jordan Road Ferry	\$4.00	\$2.80	\$1.40	Yuen Long (East)

**New Territories Rural Route No. 68M***Route—28 km*

**Yuen Long (West) to Tsuen Wan MTR Station:** via Kik Yeung Road, On Ning Road, Ma Miu Road, Castle Peak Road, Tuen Mun Road, Castle Peak Road, Tai Ho Road and Sai Lau Kok Road.

**Tsuen Wan MTR Station to Yuen Long (West):** via Sai Lau Kok Road, Castle Peak Road, Tuen Mun Road, Castle Peak Road and Kik Yeung Road.

*Timetable*

<i>From Yuen Long (West)</i>	<i>From Tsuen Wan MTR Station</i>	<i>Frequency minutes</i>
5.40 a.m. - 11.24 p.m.	6.28 a.m. - 12.16 a.m.	8 15

*Faretable*

<i>Inward</i>				<i>Outward</i>		
Yuen Long (West)				Tsuen Wan MTR Station		
\$2.80			Tuen Mun (Siu Hong Court roundabout)	\$2.80		Tuen Mun
\$2.80	\$2.10		Tsuen Wan MTR Station	\$2.80	\$1.40	Yuen Long (West)

**New Territories Rural Route No. 69***Route—29.8 km*

**Choi Yuen to Yuen Chau Kok:** via Choi Yuen Estate access road, Choi Yuen Road, Po Shek Wu Road, Heung Ching Road, San Fung Avenue, Jockey Club Road, Sha Tau Kok Road, Luen Hing Street, Luen Wo Road, Luen Shing Street, Sha Tau Kok Road, Fanling Playground Road, Sheung Yue Road, Cheung Wah Estate Bus Terminus, Sheung Yue Road, Tai Po Road, Road D5, Tai Wo Road, Po Heung Bridge, Po Heung Street, Kwong Fuk Road, Tai Po Road, Yuen Wo Road, Fo Tan Road, Shan Mei Street, Sui Wo Road, Fo Tan Road, Yuen Wo Road, Sand Martin Bridge, Tai Chung Kiu Road, Siu Lek Yuen Road, Ngan Shing Street and Chap Wai Kon Street.

**Yuen Chau Kok to Choi Yuen:** via Chap Wai Kon Street, Ngan Shing Street, Siu Lek Yuen Road, Tai Chung Kiu Road, Sand Martin Bridge, Yuen Wo Road, Fo Tan Road, Sui Wo Road, Shan Mei Street, Fo Tan Road, Yuen Wo Road, Tai Po Road, Kwong Fuk Road, Po Heung Street, Po Heung Bridge, Tai Wo Road, Road D5, Tai Po Road, Sheung Yue Road, Fanling Playground Road, Sha Tau Kok Road, Luen Hing Street, Luen Wo Road, Luen Shing Street, Sha Tau Kok Road, Jockey Club Road, San Fung Avenue, Heung Ching Road, Po Shek Wu Road, Choi Yuen Road and Choi Yuen Estate access road.

*Timetable*

<i>From Choi Yuen</i>	<i>From Yuen Chau Kok</i>	<i>Frequency minutes</i>
6.00 a.m. - 11.00 p.m.	7.10 a.m. - 12.10 p.m.	16/25



*Faretable**Outward**Inward*

Choi Yuen		Yuen Chau Kok
\$2.80	Tai Po Road J/W Lam Kam Road	\$2.80 Cheung Shue Tan
\$2.80	\$1.70 Yuen Chau Kok	\$2.80 \$1.10 Choi Yuen

**New Territories Rural Route No. 69K***Route*—11.4 km

**Fanling KCR Station to Luk Keng:** via Fanling Playground Road, Sha Tau Kok Road, Luen Hing Street, Luen Wo Road, Luen Shing Street, Sha Tau Kok Road and Luk Keng Road.

**Luk Keng to Fanling KCR Station:** via Luk Keng Road, Sha Tau Kok Road, Fanling Playground Road and Sheung Yue Road.

*Timetable*

<i>From Fanling KCR Station</i>	<i>From Luk Keng</i>	<i>Frequency minutes</i>
6.00 a.m. - 6.50 p.m.	6.30 a.m. - 7.20 p.m.	20/30

*Faretable*

\$1.10 per single journey

**New Territories Rural Route No. 70***Route*—35.5 km

**Sheung Shui to Jordan Road Ferry:** via San Fung Avenue, Jockey Club Road, Sha Tau Kok Road, Luen Hing Street, Luen Wo Road, Luen Shing Street, Sha Tau Kok Road, Fanling Playground Road, Sheung Yue Road, Cheung Wah Estate Bus Terminus, Sheung Yue Road, Tai Po Road, Road D5, Tai Wo Road, Po Heung Bridge, Po Heung Street, Kwong Fuk Road, Tai Po Road, Yuen Wo Road, Sand Martin Bridge, Tai Chung Kiu Road, Lion Rock Tunnel Road, Waterloo Road, Shanghai Street and Jordan Road.

**Jordan Road Ferry to Sheung Shui:** via Jordan Road, Nathan Road, Waterloo Road, Lion Rock Tunnel Road, Tai Chung Kiu Road, Sand Martin Bridge, Yuen Wo Road, Tai Po Road, Kwong Fuk Road, Po Heung Street, Po Heung Bridge, Tai Wo Road, Road D5, Tai Po Road, Sheung Yue Road, Fanling Playground Road, Sha Tau Kok Road, Luen Hing Street, Luen Wo Road, Luen Shing Street, Sha Tau Kok Road, Jockey Club Road and San Fung Avenue.

*Timetable*

<i>From Sheung Shui</i>	<i>From Jordan Road Ferry</i>	<i>Frequency minutes</i>
5.40 a.m. - 11.40 p.m.	6.00 a.m. - 11.30 p.m.	10/20

*Faretable**Inward**Outward*

Sheung Shui		Jordan Road Ferry
\$3.50	Tai Po Road j/w Lam Kam Road	\$3.50 Cheung Shue Tan
\$3.50	\$2.80 Jordan Road Ferry	\$3.50 \$1.10 Sheung Shui

**New Territories Rural Route No. 70K***Route*—7.6 km

**Sheung Shui to Tin Sam Tha:** via San Fung Avenue, Jockey Club Road, Sha Tau Kok Road, Luen Hing Street, Luen Wo Road, Luen Shing Street, Sha Tau Kok Road, Fanling Playground Road, Sheung Yue Road, Fanling KCR Station Forecourt, Fanling Playground Road, Sheung Yue Road, Tai Po Road, Wo Hop Shek Connection, Wo Hop Shek Road, Road D6 and Road L100.

**Tin Sam Tha to Sheung Shui:** via Road L100, Road D6, Wo Hop Shek Road, Wo Hop Shek Connection, Tai Po Road, Sheung Yue Road, Fanling KCR Station Forecourt, Fanling Playground Road, Sha Tau Kok Road, Luen Hing Street, Luen Wo Road, Luen Shing Street, Sha Tau Kok Road, Jockey Club Road and San Fung Avenue.

*Timetable*

<i>From Sheung Shui</i>	<i>From Tin Sam Tha</i>	<i>Frequency minutes</i>
6.00 a.m. – 10.30 p.m.	6.30 a.m. – 11.00 p.m.	15

*Faretable*

\$1.00 per single journey

**New Territories Urban Route No. 70M***Route*—10.9 km

**Sui Wo Court to Kowloon Tong MTR Station:** via Sui Wo Court access road, Sui Wo Road, Shan Mei Street, Fo Tan Road, Yuen Wo Road, Sha Tin Rural Committee Road, Tai Po Road, Lion Rock Tunnel Road, Waterloo Road, Cornwall Street, Kent Road and Suffolk Road.

**Kowloon Tong MTR Station to Sui Wo Court:** via Suffolk Road, Waterloo Road, Lion Rock Tunnel Road, Tai Po Road, Sha Tin Rural Committee Road, Yuen Wo Road, Fo Tan Road, Shan Mei Street, Sui Wo Road and Sui Wo Court access road.

*Timetable*

<i>From Sui Wo Court</i>	<i>From Kowloon Tong MTR Station</i>	<i>Frequency minutes</i>
5.55 a.m. – 11.45 p.m.	6.32 a.m. – 12.22 a.m.	7:15

*Faretable*

\$1.10 per single journey

**New Territories Recreation Route No. 70R***Route*—1.8 km

**Fanling KCR Station to Wo Hop Shek:** via Fanling Playground Road, Sheung Yue Road, Tai Po Road, D1 Connection and Wo Hop Shek Connection.

**Wo Hop Shek to Fanling KCR Station:** via Wo Hop Shek Connection, D1 Connection, Tai Po Road and Sheung Yue Road.

*Timetable*

<i>From Fanling KCR Station</i>	<i>From Wo Hop Shek</i>	<i>Approximate Frequency minutes</i>
<i>Operated on the occasion of Ching Ming and Chung Yeung Festivals only</i>		
6.30 a.m. – 6.00 p.m.	6.45 a.m. – 6.15 p.m.	3

Frequency may be adjusted to suit traffic requirements

*Faretable*

\$1.00 per single journey  
 No half fare for children  
 Student travel cards and bus coupons are not valid

**New Territories Recreation Route No. 70S**

*Route*—30.7 km

**Wo Hop Shek to Jordan Road Ferry:** via Road D6, Wo Hop Shek Road, Tai Po Road Tai Wo, Tolo Highway, Tai Po Road, Sha Tin Road, Lion Rock Tunnel Road, Waterloo Road, Shanghai Street and Jordan Road.

**Jordan Road Ferry to Wo Hop Shek:** via Jordan Road, Nathan Road, Waterloo Road, flyover, Waterloo Road, Lion Rock Tunnel Road, Sha Tin Road, Tai Po Road, Tolo Highway, Tai Po Road Tai Wo, Wo Hop Shek Road and Road D6.

*Timetable*

<i>From Jordan Road Ferry</i>	<i>From Wo Hop Shek</i>	<i>Frequency minutes</i>
<i>Operated on the occasion of Ching Ming and Chung Yeung Festivals only</i>		
6.00 a.m. - 4.48 p.m.	7.12 a.m. - 6.00 p.m.	6/12

Service may be cancelled or curtailed at short notice  
 Frequency may be adjusted to suit traffic requirements

*Faretable*

\$4.00 per single journey  
 No half fare for children  
 Student travel cards and bus coupons are not valid

**New Territories Express Route No. 70X**

*Route*—37.3 km

**Sheung Shui to Kwun Tong (Tsui Ping Road):** via San Fung Avenue, Jockey Club Road, Sha Tau Kok Road, Luen Hing Street, Luen Wo Road, Luen Shing Street, Sha Tau Kok Road, Tai Po Road, Road D1, Tai Po Road, Tai Po Road Tai Wo Service Road (West), Tai Po Road, Tai Wo Road, Nam Wan Road, Tai Po Road, Tolo Highway, Tai Po Road, Sha Tin Road, Lion Rock Tunnel Road, Lung Cheung Road, Po Kong Village Road Interchange, Po Kong Village Road, Choi Hung Road, Prince Edward Road East, Kwun Tong Road and Tsui Ping Road.

**Kwun Tong (Tsui Ping Road) to Sheung Shui:** via Tsui Ping Road, Kwun Tong Road, Hip Wo Street, Tung Yan Street, Yue Man Square, Hong Ning Road, Kwun Tong Road, flyover, Lung Cheung Road, Hammer Hill Road, Choi Hung Road, Po Kong Village Road, Lung Cheung Road, Lion Rock Tunnel Road, Sha Tin Road, Tai Po Road, Tolo Highway, Tai Po Road, Nam Wan Road, Tai Wo Road, Tai Po Road, Tai Po Road Tai Wo Service Road (West), Tai Po Road, Road D1, Tai Po Road, Sha Tau Kok Road, Luen Hing Street, Luen Wo Road, Luen Shing Street, Sha Tau Kok Road, Jockey Club Road, and San Fung Avenue.

*Timetable*

<i>From Sheung Shui</i>	<i>From Kwun Tong</i>	<i>Frequency minutes</i>
5.38 a.m. - 11.50 p.m.	5.56 a.m. - 12.08 a.m.	12/20

*Faretable*

\$3.30 per single journey  
 No half fare for children  
 Student travel cards and bus coupons are not valid

**New Territories Urban Route No. 71***Route*—14.8 km

**Jordan Road Ferry to Wo Che:** via Jordan Road, Nathan Road, Public Square Street, Shanghai Street, Lai Chi Kok Road, Prince Edward Road, Tai Nan Street, Cedar Street, Yu Chau Street, Wong Chuk Street, Tai Po Road, Sha Tin Rural Committee Road, Yuen Wo Road, Wo Che Street and Fung Shun Street.

**Wo Che to Jordan Road Ferry:** via Fung Shun Street, Wo Che Street, Yuen Wo Road, Sha Tin Rural Committee Road, Tai Po Road, Poplar Street, Cheung Sha Wan Road, Nathan Road and Jordan Road.

*Timetable*

<i>From Jordan Road Ferry</i>	<i>From Wo Che</i>	<i>Frequency minutes</i>
<i>Mondays to Saturdays</i>		
6.30 a.m. – 12.02 a.m.	5.45 a.m. – 11.18 p.m.	5 15
<i>Sundays and Public Holidays</i>		
6.32 a.m. – 12.09 a.m.	5.47 a.m. – 11.18 p.m.	6 15

*Faretable*

\$1.40 per single journey  
(Tai Po Road (near Keng Hau Road) to Wo Che—\$1.10)

**New Territories Rural Route No. 71K***Route*—6.6 km

**Fu Shin to Wan Tau Street (Circular):** via Fu Shing Estate access road, Nam Wan Road, Tai Po KCR Station Bus Terminus, Nam Wan Road, Kwong Fuk Road, Wan Tau Street, Heung Sze Wui Street, Po Heung Street, Kwong Fuk Road, Nam Wan Road, Tai Po KCR Station Bus Terminus, Nam Wan Road and Fu Shin Estate access road.

*Timetable*

<i>From Fu Shing</i>	<i>Frequency minutes</i>
6.00 a.m. – 11.36 p.m.	12/20

*Faretable*

\$0.80 per single journey

**New Territories Rural Route No. 72***Route*—23.5 km

**Sham Shui Po Ferry to Tai Po Market:** via Yen Chow Street, Yee Kuk Street, Lai Chi Kok Road, Boundary Street, Cheung Sha Wan Road, Poplar Street, Tai Po Road, Sha Tin Rural Committee Road, Yuen Wo Road, Tai Po Road, Kwong Fuk Road, Wan Tau Street, Heung Sze Wui Street, Po Heung Street, Nam Shing Street, On Fu Road and Kwong Fuk Road.

**Tai Po Market to Sham Shui Po Ferry:** via Kwong Fuk Road, Tai Po Road, Sha Tin Rural Committee Road, Tai Po Road, Castle Peak Road and Yen Chow Street.

*Timetable*

<i>From Sham Shui Po Ferry</i>	<i>From Tai Po Market</i>	<i>Frequency minutes</i>
6.00 a.m. – 11.00 p.m.	6.06 a.m. – 10.06 p.m.	12/20

*Faretable*

	<i>Inward</i>	<i>Outward</i>
2.10 per single journey		Sham Shui Po Ferry \$2.10 Cheung Shue Tan \$2.10 \$1.00 Tai Po Market

**New Territories Rural Route No. 72A***Route*—19.7 km

**Tai Wai to Tai Po Industrial Estate:** via Tai Wai Road, Tai Po Road, Lion Rock Tunnel Road, Tai Chung Kiu Road, P5 Bridge, Yuen Wo Road, Tai Po Road, Kwong Fuk Road, Po Heung Street, Po Heung Bridge, Tai Wo Road, Ting Kok Road, Dai Kwai Street, Dai Fu Street and Dai Cheung Street.

**Tai Po Industrial Estate to Tai Wai:** via Dai Kwai Street, Ting Kok Road, Tai Wo Road, Po Heung Bridge, Po Heung Street, Kwong Fuk Road, Tai Po Road, Yuen Wo Road, P5 Bridge, Tai Chung Kiu Road, Lion Rock Tunnel Road, Tai Po Road, Shing Ho Road, Chik Fuk Street, Chik Luk Lane and Tsuen Nam Road.

*Timetable*

<i>From Tai Wai</i>	<i>From Tai Po Industrial Estate</i>	<i>Frequency minutes</i>
6.00 a.m. - 11.12 p.m.	6.00 a.m. - 11.12 p.m.	17/18

*Faretable*

Tai Wai	
\$1.10	Cheung Shue Tan
\$2.10	\$1.10 Tai Po Industrial Estate

**New Territories Rural Route No. 72B***Route*—23.9 km

**Tai Po Central to Tai Kok Tsui Ferry:** via On Chee Road, On Cheung Road, Po Heung Bridge, Po Heung Street, Kwong Fuk Road, Tai Po Road, Yuen Wo Road, Sha Tin Rural Committee Road, Tai Po Road, Lion Rock Tunnel Road, Waterloo Road, Argyle Street and Cherry Street.

**Tai Kok Tsui Ferry to Tai Po Central:** via Pok Man Street, Tai Kok Tsui Road (new carriageway), Cherry Street, Argyle Street, Shanghai Street, Mong Kok Road, Sai Yeung Choi Street, Argyle Street, Waterloo Road, Lion Rock Tunnel Road, Tai Po Road, Sha Tin Rural Committee Road, Yuen Wo Road, Tai Po Road, Kwong Fuk Road, Po Heung Street, Po Heung Bridge, On Cheung Road and On Chee Road.

*Timetable*

<i>From Tai Po Central</i>	<i>From Tai Kok Tsui Ferry</i>	<i>Frequency minutes</i>
5.50 a.m. - 11.00 p.m.	6.15 a.m. - 12.00 midnight	20/30

*Faretable*

	<i>Inward</i>	<i>Outward</i>
\$2.10 per single journey		Tai Kok Tsui Ferry \$2.10 Cheung Shue Tan \$2.10 \$1.00 Tai Po Central

**New Territories Rural Route No. 72K***Route—7.2 km*

**Tai Po Industrial Estate to Kwong Fuk:** via Dai Kwai Street, Ting Kok Road, Tai Yuen Estate access road, On Cheung Road, Po Heung Bridge, Po Heung Street, Nam Shing Street, On Fu Road, Kwong Fuk Road, Nam Wan Road, Tai Po KCR Station Bus Terminus, Nam Wan Road, Kwong Fuk Road, Estate Road L1 and Estate Road L4.

**Kwong Fuk to Tai Po Industrial Estate:** via Estate Road L4, Estate Road L1, Kwong Fuk Road, Nam Wan Road, Tai Po KCR Station Bus Terminus, Nam Wan Road, Kwong Fuk Road, Wan Tau Street, Heung Sze Wui Street, Po Heung Bridge, On Cheung Road, Tai Yuen Estate access road, Ting Kok Road, Dai Kwai Street, Dai Fu Street and Dai Cheong Street.

*Timetable*

<i>From Tai Po Industrial Estate</i>	<i>From Kwong Fuk</i>	<i>Frequency minutes</i>
	<i>Mondays to Saturdays</i>	
5.50 a.m. – 11.16 p.m.	6.18 a.m. – 11.22 p.m.	6 12
	<i>Sundays and Public Holidays</i>	
5.50 a.m. – 11.21 p.m.	6.18 a.m. – 11.26 p.m.	6 12

*Faretable*

\$1.00 per single journey

**New Territories Express Route No. 72X***Route—22.8 km*

**Tai Po Central to Tai Kok Tsui Ferry:** via On Chee Road, On Cheung Road, Po Heung Bridge, Po Heung Street, Kwong Fuk Road, Tolo Highway, Tai Po Road, Sha Tin Road, Lion Rock Tunnel Road, Waterloo Road, Argyle Street and Cherry Street.

**Tai Kok Tsui Ferry to Tai Po Central:** via Pok Man Street, Tai Kok Tsui Road (new carriageway), Cherry Street, Argyle Street, Shanghai Street, Mong Kok Road, Sai Yeung Choi Street, Argyle Street, Waterloo Road, Lion Rock Tunnel Road, Sha Tin Road, Tai Po Road, Tolo Highway, Kwong Fuk Road, Po Heung Street, Po Heung Bridge, On Cheung Road and On Chee Road.

*Timetable*

<i>From Tai Po Central</i>	<i>From Tai Kok Tsui Ferry</i>	<i>Frequency minutes</i>
5.50 a.m. – 11.17 p.m.	6.17 a.m. – 12.17 a.m.	9 18

*Faretable*

\$2.40 per single journey

No half fare for children

Student travel cards and bus coupons are not valid

**New Territories Rural Route No. 73***Route—18.1 km*

**Choi Yuen to Tai Po Industrial Estate:** via Choi Yuen Estate access road, Road L10, Road D4, Road L6, San Fung Avenue, Jockey Club Road, Sha Tau Kok Road, Luen Hing Street, Luen Wo Road, Luen Shing Street, Sha Tau Kok Road, Road L2, Road D5, Cheung Wah Estate Bus Terminus, Road D5, Tai Po Road, Road D5, Tai Wo Road, Po Heung Bridge, Po Heung Street, Nam Shing Street, On Fu Road, Wai Yan Street, Po Heung Street, Po Heung Bridge, Tai Wo Road, Ting Kok Road, Dai Kwai Street, Dai Fu Street and Dai Cheong Street.

**Tai Po Industrial Estate to Choi Yuen:** via Dai Kwai Street, Ting Kok Road, Tai Wo Road, Po Heung Bridge, Po Heung Street, Nam Shing Street, On Fu Road, Wai Yan Street, Po Heung Street, Po Heung Bridge, Tai Wo Road, Road D5, Tai Po Road, Road D5, Road L2, Sha Tau Kok Road, Luen Hing Street, Luen Wo Road, Luen Shing Street, Sha Tau Kok Road, Jockey Club Road, San Fung Avenue, Road L6, Road D4, Road L10 and Choi Yuen Estate access road.

*Timetable*

<i>From Choi Yuen</i>	<i>From Tai Po Industrial Estate</i>	<i>Frequency minutes</i>
5.50 a.m. - 10.42 p.m.	6.03 a.m. - 10.43 p.m.	12/20

*Faretable*

<i>Inward</i>			<i>Outward</i>		
Choi Yuen			Tai Po Industrial Estate		
\$1.70	Luen Wo Hui		\$1.70	Po Heung Street, Tai Po	
\$1.70	\$1.40	Tai Po Road	\$1.70	\$1.10	Choi Yuen
		I. W Lam Kam Road			
\$1.70	\$1.40	\$1.10	Tai Po Industrial Estate		

**New Territories Rural Route No. 73K**

*Route*—4.3 km

**Sheung Shui to Man Kam To (San Uk Ling):** via San Fung Avenue, Jockey Club Road and Man Kam To Road.

**Man Kam To (San Uk Ling) to Sheung Shui:** via Man Kam To Road, Jockey Club Road, and San Fung Avenue.

*Timetable*

<i>From Sheung Shui</i>	<i>From Man Kam To</i>	<i>Frequency minutes</i>
5.50 a.m. - 8.58 p.m.	6.08 a.m. - 9.16 p.m.	12/20

*Faretable*

80 cents per single journey

**New Territories Rural Route No. 74A**

*Route*—26.8 km

**Tai Po Central to Kwun Tong Ferry:** via On Chee Road, On Cheung Road, Po Heung Bridge, Po Heung Street, Kwong Fuk Road, Tai Po Road, Yuen Wo Road, Banyan Bridge, Tai Chung Kiu Road, Lion Rock Tunnel Road, Lung Cheung Road, Po Kong Village Road Interchange, Po Kong Village Road, Choi Hing Road, Prince Edward Road East, Kwun Tong Road, Hoi Yuen Road and Wai Yip Street.

**Kwun Tong Ferry to Tai Po Central:** via Hoi Yuen Road, Hip Wo Street, Tung Yan Street, Yue Man Square, Hong Ning Road, Kwun Tong Road, Lung Cheung Road, Hammer Hill Road, Choi Hung Road, Po Kong Village Road, Lung Cheung Road, Lion Rock Tunnel Road, Tai Chung Kiu Road, Banyan Bridge, Yuen Wo Road, Tai Po Road, Kwong Fuk Road, Po Heung Street, Po Heung Bridge, On Cheung Road and On Chee Road.

*Timetable*

<i>From Tai Po Central</i>	<i>From Kwun Tong Ferry</i>	<i>Frequency minutes</i>
5.50 a.m. - 11.00 p.m.	6.00 a.m. - 11.00 p.m.	10/20

*Faretable**Inward**Outward*

\$2.80 per single journey

Kwun Tong Ferry  
 \$2.80 Cheung Shue Tan  
 \$2.80 \$1.00 Tai Po Central

**New Territories Rural Route No. 74K***Route*—8.2 km

**Sam Mun Tsai to Tai Po KCR Station:** via Sam Mun Tsai Road, Ting Kok Road, Nam Wan Road, Road 4/9, Tai Po Central Bus Terminus, On Chee Road, On Cheung Road, Po Heung Bridge, Po Heung Street, Nam Shing Street, On Fu Road, Kwong Fuk Road and Nam Wan Road.

**Tai Po KCR Station to Sam Mun Tsai:** via Nam Wan Road, Kwong Fuk Road, Wan Tau Street, Heung Sze Wui Street, Po Heung Street, Po Heung Bridge, On Cheung Road, On Chee Road, Tai Po Central Bus Terminus, Road 4/9, Nam Wan Road, Ting Kok Road and Sam Mun Tsai Road.

*Timetable**From Sam Mun Tsai**From Tai Po KCR Station**Frequency  
minutes*

6.12 a.m. – 11.18 p.m.

6.37 a.m. – 11.19 p.m.

10/20

*Faretable*

\$1.00 per single journey

Approved for carriage of baggage and goods exceeding 4.5 kg but not exceeding 45.4 kg in weight

**New Territories Express Route No. 74X***Route*—25.9 km

**Tai Po Central to Kwun Tong Ferry:** via On Chee Road, On Cheung Road, Po Heung Bridge, Po Heung Street, Kwong Fuk Road, Tolo Highway, Tai Po Road, Sha Tin Road, Lion Rock Tunnel Road, Lung Cheung Road, Po Kong Village Road Interchange, Po Kong Village Road, Choi Hung Road, Prince Edward Road East, Kwun Tong Road, Hoi Yuen Road and Wai Yip Street.

**Kwun Tong Ferry to Tai Po Central:** via Hoi Yuen Road, Hip Wo Street, Tung Yan Street, Yue Man Square, Hong Ning Road, Kwun Tong Road, Lung Cheung Road, Hammer Hill Road, Choi Hung Road, Po Kong Village Road, Lung Cheung Road, Lion Rock Tunnel Road, Sha Tin Road, Tai Po Road, Tolo Highway, Kwong Fuk Road, Po Heung Street, Po Heung Bridge, On Cheung Road and On Chee Road.

*Timetable**From Tai Po Central**From Kwun Tong Ferry**Frequency  
minutes*

5.53 a.m. – 11.29 p.m.

5.53 a.m. – 11.29 p.m.

12/20

*Faretable*

\$3.10 per single journey

No half fare for children

Student travel cards and bus coupons are not valid



**New Territories Rural Route No. 75K***Route*—11.7 km

**Tai Mei Tuk to Tai Po KCR Station:** via Tai Mei Tuk Road, Ting Kok Road, Tai Wo Road, Po Heung Bridge, Po Heung Street, Nam Shing Street, On Fu Road, Kwong Fuk Road and Nam Wan Road.

**Tai Po KCR Station to Tai Mei Tuk:** via Nam Wan Road, Kwong Fuk Road, Wan Tau Street, Heung Sze Wui Street, Po Heung Street, Po Heung Bridge, Tai Wo Road, Ting Kok Road and Tai Mei Tuk Road.

*Timetable*

<i>From Tai Mei Tuk</i>	<i>From Tai Po KCR Station</i>	<i>Frequency minutes</i>
6.00 a.m. - 9.58 p.m.	6.30 a.m. - 10.28 p.m.	12/30

*Faretable*

\$1.10 per single journey

Approved for the carriage of baggage and goods exceeding 4.5 kg but not exceeding 45.4 kg in weight

**New Territories Recreation Route No. 75R***Route*—15.1 km

**Tai Po KCR Station to Bride's Pool:** via Nam Wan Road, Kwong Fuk Road, Wan Tau Street, Heung Sze Wui Street, Po Heung Street, Po Heung Bridge, Tai Wo Road, Ting Kok Road and Bride's Pool Road.

**Bride's Pool to Tai Po KCR Station:** via Bride's Pool Road, Ting Kok Road, Tai Wo Road, Po Heung Bridge, Po Heung Street, Kwong Fuk Road and Nam Wan Road.

*Timetable*

<i>From Tai Po KCR Station</i>	<i>From Bride's Pool</i>	<i>Frequency minutes</i>
<i>Sundays and Public Holidays—October to April only (Weather Permitting)</i>		
8.30 a.m. - 6.06 p.m.	9.06 a.m. - 6.42 p.m.	18/30

Service may be cancelled at short notice

Frequency may be adjusted to suit traffic requirements

*Faretable*

\$3.50 per single journey

No half fare for children

Student travel cards and bus coupons are not valid

**New Territories Express Route No. 75X***Route*—25.3 km

**Fu Shin to Kowloon City Ferry:** via Fu Shing Estate access road, Nam Wan Road, Kwong Fuk Estate Road, Tolo Highway, Tai Po Road, Sha Tin Road, Lion Rock Tunnel Road, Waterloo Road, Junction Road, Prince Edward Road, Ma Tau Chung Road, Ma Tau Wai Road, Chi Kiang Street, To Kwa Wan Road and San Ma Tau Street.

**Kowloon City Ferry to Fu Shin:** via San Ma Tau Street, To Kwa Wan Road, Ma Tau Wai Road, San Lau Street, Chatham Road, Ma Tau Wai Road, Ma Tau Chung Road, Prince Edward Road, Junction Road, Waterloo Road, Lion Rock Tunnel Road, Sha Tin Road, Tai Po Road, Tolo Highway, Tai Po Road, Nam Wan Road and Fu Shin Estate access road.

*Timetable*

<i>From Fu Shin</i>	<i>From Kowloon City Ferry</i>	<i>Frequency minutes</i>
6.00 a.m. - 11.05 p.m.	6.07 a.m. - 11.12 p.m.	15 25

*Faretable*

\$3.10 per single journey  
 No half fare for children  
 Student travel cards and bus coupons are not valid

**New Territories Rural Route No. 76K**

*Route*—17.25 km

**Sheung Shui to Yuen Long (West):** via San Fung Avenue, Heung Ching Road, Po Shek Wu Road, Fan Kam Road, SR10, Castle Peak Road and Kik Yeung Road.

**Yuen Long (West) to Sheung Shui:** via Kik Yeung Road, Castle Peak Road, Po Shek Wu Road, Heung Ching Road and San Fung Avenue.

*Timetable*

<i>From Sheung Shui</i>	<i>From Yuen Long (West)</i>	<i>Frequency minutes</i>
6.00 a.m. - 10.54 p.m.	5.54 a.m. - 10.51 p.m.	12, 20

*Faretable*

\$1.70 per single journey  
 (Sheung Shui to/from Mai Po)—\$1.10  
 (Mai Po to/from Yuen Long (West))—\$1.10

**New Territories Rural Route No. 77K**

*Route*—17.1 km

**Sheung Shui to Yuen Long (West):** via San Fung Avenue, Heung Ching Road, Po Shek Wu Road, Fan Kam Road, Kam Tin Road, Castle Peak Road and Kik Yeung Road.

**Yuen Long (West) to Sheung Shui:** via Kik Yeung Road, Castle Peak Road, Kam Tin Road, Fan Kam Road, SR10, Castle Peak Road, Po Shek Wu Road, Heung Ching Road and San Fung Avenue.

*Timetable*

<i>From Sheung Shui</i>	<i>From Yuen Long (West)</i>	<i>Frequency minutes</i>
6.06 a.m. - 10.48 p.m.	6.00 a.m. - 10.45 p.m.	12; 20

*Faretable*

Sheung Shui  
 \$1.10 Wang Tao Shan  
 \$1.70 \$1.10 Yuen Long (West)

**New Territories Rural Route No. 78K***Route*—14.9 km

**Sheung Shui to Sha Tau Kok:** via San Fung Avenue, Heung Ching Road, Po Shek Wu Road, Tai Po Road, Sheung Yue Road, Fanling Playground Road, Sheung Yue Road, Fanling KCR Station Forecourt, Fanling Playground Road, Sha Tau Kok Road, Luen Hing Street, Luen Wo Road, Luen Shing Street, Sha Tau Kok Road and Shun Lung Street.

**Sha Tau Kok to Sheung Shui:** via Shun Lung Street, Sha Tau Kok Road, Fanling Playground Road, Sheung Yue Road, Fanling KCR Station Forecourt, Sheung Yue Road, Tai Po Road, Po Shek Wu Road, Heung Ching Road and San Fung Avenue.

*Timetable*

<i>From Sheung Shui</i>	<i>From Sha Tau Kok</i>	<i>Frequency minutes</i>
5.40 a.m. - 10.10 p.m.	6.02 a.m. - 10.47 p.m.	15/30

*Faretable*

<i>Inward</i>				<i>Outward</i>			
Sheung Shui				Sha Tau Kok			
\$1.40	Luen Wo Hui			\$1.40	Hung Leung		
\$1.40	\$1.10	Hung Leng		\$1.40	\$1.10	Luen Wo Hui	
\$1.40	\$1.10	80c	Sha Tau Kok	\$1.40	\$1.10	80c	Sheung Shui

**New Territories Rural Route No. 79K***Route*—10.1 km

**Sheung Shui to Ta Kwu Ling:** via San Fung Avenue, Jockey Club Road, Sha Tau Kok Road, Luen Hing Street, Luen Wo Road, Luen Shing Street, Sha Tau Kok Road and Ping Che Road.

**Ta Kwu Ling to Sheung Shui:** via Ping Che Road, Sha Tau Kok Road, Jockey Club Road and San Fung Avenue.

*Timetable*

<i>From Sheung Shui</i>	<i>From Ta Kwu Ling</i>	<i>Frequency minutes</i>
<i>Mondays to Saturdays</i>		
6.00 a.m. - 10.00 p.m.	6.00 a.m. - 10.30 p.m.	15/30
<i>Sundays and Public Holidays</i>		
6.30 a.m. - 10.00 p.m.	6.30 a.m. - 10.30 p.m.	30/60

*Faretable*

\$1.10 per single journey

**New Territories Rural Route No. 80***Route*—13.7 km

**Mei Lam to Kwun Tong Ferry:** via Mei Lam Estate access road, Mei Tin Road, Che Kung Miu Road, Tin Sam Street, Hung Mui Kuk Road, Lion Rock Tunnel Road, Lung Cheung Road, flyover, Kwun Tong Road, Hoi Yuen Road and Wai Yip Street.

**Kwun Tong Ferry to Mei Lam:** via Hoi Yuen Road, Kwun Tong Road, Lung Cheung Road, Lion Rock Tunnel Road, Hung Mui Kuk Road, Tin Sam Street, Che Kung Miu Road, Mei Tin Road, Chik Fai Street, Tai Wai Road, Tai Po Road slip road and Mei Lam Estate access road.

*Timetable*

<i>From Mei Lam</i>	<i>From Kwun Tong Ferry</i>	<i>Frequency minutes</i>
6.00 a.m. – 11.35 p.m.	5.52 a.m. – 12.18 a.m.	6 15

*Faretable*

\$1.40 per single journey  
(Lion Rock Tunnel Toll Plaza to Mei Lam—\$1.10)

**New Territories Urban Route No. 80K***Route—8.2 km*

**Sun Chui to Siu Lek Yuen:** via Chui Tin Street, Che Kung Miu Road, Hung Mui Kuk Road, Tsuen Nam Road, Tai Wai Road, Chik Fuk Street, Chik Luk Lane, unnamed road, Shing Chuen Road, Tai Po Road, Sha Tin Centre Street, Sha Tin Central Bus Terminus, Sha Tin Centre Street, Wang Pok Road, Yuen Wo Road, Fo Tan Road, Tai Chung Kiu Street, Siu Lek Yuen Road, Ngan Shing Street, Chap Wai Kon Street, Ngau Pei Sha Street and Siu Lek Yuen access road.

**Siu Lek Yuen to Sun Chui:** via Siu Lek Yuen access road, Ngau Pei Sha Street, Chap Wai Kon Street, Ngan Shing Street, Siu Lek Yuen Road, Tai Chung Kiu Road, Fo Tan Road, Yuen Wo Road, Sha Tin Rural Committee Road, Tai Po Road, Sha Tin Central Bus Terminus, Sha Tin Centre Street, Pak Hok Ting Street, Sha Tin Centre Street, Tai Po Road, Shing Chuen Road, unnamed road, Tsuen Nam Road, Hung Mui Kuk Road, Che Kung Miu Road and Chui Tin Street.

*Timetable*

<i>From Sun Chui</i>	<i>From Siu Lek Yuen</i>	<i>Frequency minutes</i>
<i>Mondays to Saturdays</i>		
6.00 a.m. – 11.44 p.m.	6.00 a.m. – 11.44 p.m.	7:14
<i>Sundays and Public Holidays</i>		
6.00 a.m. – 11.42 p.m.	6.05 a.m. – 11.42 p.m.	6:12

*Faretable*

\$1.00 per single journey

**New Territories Urban Route No. 81K***Route—7.6 km*

**Sun Tin Wai to Sui Wo Court:** via Sun Tin Wai Estate access road, Sha Tin Tau Road, Che Kung Miu Road, Tai Chung Kiu Road, Sha Kok Street, Jat Min Chuen Street, Sha Kok Street, Sha Tin Wai Road, Sand Martin Bridge, Sha Tin Rural Committee Road, Tai Po Road, Sha Tin Central Bus Terminus, Sha Tin Centre Street, Wang Pok Street, Yuen Wo Road, Fo Tan Road, Shan Mei Street, Sui Wo Road and Sui Wo Court access road.

**Sui Wo Court to Sun Tin Wai:** via Sui Wo Court access road, Sui Wo Road, Shan Mei Street, Fo Tan Road, Yuen Wo Road, Sha Tin Rural Committee Road, Tai Po Road, Sha Tin Central Bus Terminus, Sha Tin Centre Street, Wang Pok Street, Yuen Wo Road, Sand Martin Bridge, Sha Tin Wai Road, Sha Kok Street, Tai Chung Kiu Road, Che Kung Miu Road, Sha Tin Tau Road and Sun Tin Wai Estate access road.

*Timetable*

<i>From Sun Tin Wai</i>	<i>From Sui Wo Court</i>	<i>Frequency minutes</i>
	<i>Mondays to Saturdays</i>	
6.00 a.m. - 11.45 p.m.	6.07 a.m. - 11.37 p.m.	6/15
	<i>Sundays and Public Holidays</i>	
6.00 a.m. - 11.46 p.m.	6.07 a.m. - 11.39 p.m.	6/12

*Faretable*

\$1.00 per single journey

**New Territories Urban Route No. 81M**

*Route*--7.6 km

**Sun Tin Wai to Kowloon Tong MTR Station:** via Sun Tin Wai Estate access road, Sha Tin Tau Road, Che Kung Miu Road, Lion Rock Tunnel Road, Waterloo Road, Cornwall Street, Kent Road and Suffolk Road.

**Kowloon Tong MTR Station to Sun Tin Wai:** via Suffolk Road, Waterloo Road, Lion Rock Tunnel Road, Che Kung Miu Road, Sha Tin Tau Road and Sun Tin Wai Estate access road.

*Timetable*

<i>From Sun Tin Wai</i>	<i>From Kowloon Tong MTR Station</i>	<i>Frequency minutes</i>
	<i>Mondays to Saturdays</i>	
5.55 a.m. - 11.55 p.m.	6.25 a.m. - 12.25 a.m.	15/30
	<i>Sundays and Public Holidays</i>	
5.55 a.m. - 11.55 p.m.	6.25 a.m. - 12.25 a.m.	30

*Faretable*

\$1.00 per single journey

**New Territories Urban Route No. 82K**

*Route*--12.4 km

**Mei Lam to Fo Tan KCR Station:** via Mei Lam Estate access road, Tai Po Road, Shing Chuen Road, unnamed road, Tsuen Nam Road, Hung Mui Kuk Road, Che Kung Miu Road, Tin Sam Street, Hung Mui Kuk Road, Che Kung Miu Road, Sha Tin Tau Road, Sun Tin Wai Estate access road, Sha Tin Tau Road, Che Kung Miu Road, Tai Chung Kiu Road, Sha Kok Street, Jat Min Chuen Street, Sha Kok Street, Sha Tin Wai Road, Ngan Shing Street, Siu Lek Yuen Road, Tai Chung Kiu Road, Banyan Bridge, Fo Tan Road, Tsung Tau Ha Road and Au Pui Wan Street.

**Fo Tan KCR Station to Mei Lam:** via Au Pui Wan Street, Tsung Tau Ha Road, Fo Tan Road, Banyan Bridge, Tai Chung Kiu Road, Siu Lek Yuen Road, Ngan Shing Street, Sha Tin Wai Road, Sha Kok Street, Jat Min Chuen Street, Sha Kok Street, Tai Chung Kiu Road, Che Kung Miu Road, Sha Tin Tau Road, Sun Tin Wai Estate access road, Sha Tin Tau Road, Che Kung Miu Road, Hung Mui Kuk Road, Tin Sam Street, Che Kung Miu Road, Hung Mui Kuk Road, Tsuen Nam Road, Tai Wai Road, Chik Fuk Street, Chik Luk Lane, unnamed road, Shing Chuen Road, Tai Po Road and Mei Lam Estate access road.

*Timetable*

<i>From Mei Lam</i>	<i>From Fo Tan KCR Station</i>	<i>Frequency minutes</i>
6.00 a.m. - 11.42 p.m.	6.06 a.m. - 11.26 p.m.	10/12

*Faretable*

\$1.00 per single journey

**New Territories Urban Route No. 82M***Route*—10.2 km**Yuen Chau Kok to Kowloon Tong MTR Station:** via Chap Wai Kon Street, Ngan Shing Street, Siu Lek Yuen Road, Tai Chung Kiu Road, Sha Tin Wai Road, Sha Kok Street, Tai Chung Kiu Road, Lion Rock Tunnel Road, Waterloo Road, Cornwall Street, Kent Road and Suffolk Road.**Kowloon Tong MTR Station to Yuen Chau Kok:** via Suffolk Road, Waterloo Road, Lion Rock Tunnel Road, Tai Chung Kiu Road, Sha Kok Street, Jat Min Chuen Street, Sha Kok Street, Sha Tin Wai Road, Tai Chung Kiu Road, Siu Lek Yuen Road, Ngan Shing Street and Chap Wai Kon Street.*Timetable*

<i>From Yuen Chau Kok</i>	<i>From Kowloon Tong MTR Station</i>	<i>Frequency minutes</i>
<i>Mondays to Saturdays</i>		
5.50 a.m. – 11.47 p.m.	6.26 a.m. – 12.23 a.m.	4/8

Additional journeys will be operated from the bus stop at Sha Kok Street to Kowloon Tong MTR Station every  $\frac{2}{3}$  minutes during 6.19 a.m. to 9.27 a.m. and from Kowloon Tong MTR Station to the bus stop at Sha Kok Street every  $\frac{2}{3}$  minutes during 6.52 a.m. to 10.00 a.m.*Sundays and Public Holidays*

5.50 a.m. – 11.47 p.m.	6.26 a.m. – 12.23 p.m.	4/10
------------------------	------------------------	------

*Faretable*

\$1.10 per single journey

**New Territories Urban Express Route No. 82X***Route*—9.1 km**City One Shatin to Kowloon Tong MTR Station:** via Ngan Shing Street\*, Siu Lek Yuen Road, Tai Chung Kiu Road, Sha Tin Road, Lion Rock Tunnel Road, Waterloo Road, Cornwall Street, Kent Road and Suffolk Road.

\*Journeys may be diverted via Pak Tak Street and Po Shing Street between 7.00 a.m. and 10.00 a.m. subject to demand.

**Kowloon Tong MTR Station to City One Shatin:** via Suffolk Road, Waterloo Road, Lion Rock Tunnel Road, Sha Tin Road, Sha Tin Wai Road and Ngan Shing Street.*Timetable*

<i>From City One Shatin</i>	<i>From Kowloon Tong MTR Station</i>	<i>Frequency minutes</i>
<i>Mondays to Saturdays only</i>		
6.00 a.m. – 12.00 midnight	6.25 a.m. – 12.25 a.m.	5/10

*Faretable*

\$1.30 per single journey

No half fare for children

Student travel cards and bus coupons are not valid

**New Territories Urban Route No. 85***Route*—13.2 km

**Tai Wai to Kowloon City Ferry:** via Tai Wai Road, Tai Po Road, Lion Rock Tunnel Road, Che Kung Miu Road, Hung Mui Kuk Road, Lion Rock Tunnel Road, Waterloo Road, Junction Road, Prince Edward Road, Ma Tau Chung Road, Ma Tau Wai Road, Chi Kiang Street, To Kwa Wan Road and San Ma Tau Street.

**Kowloon City Ferry to Tai Wai:** via San Ma Tau Street, To Kwa Wan Road, Ma Tau Wai Road, San Lau Street, Chatham Road, Ma Tau Wai Road, Ma Tau Chung Road, Prince Edward Road, Junction Road, Waterloo Road, Lion Rock Tunnel Road, Hung Mui Kuk Road, Che Kung Miu Road, Lion Rock Tunnel Road, Tai Po Road, Shing Ho Road, Chik Fuk Street, Chik Luk Lane and Tsuen Nam Road.

*Timetable*

<i>From Tai Wai</i>	<i>From Kowloon City Ferry</i>	<i>Frequency minutes</i>
5.40 a.m. - 11.10 p.m.	6.30 a.m. - 12.00 midnight	10:20

*Faretable*

\$1.40 per single journey  
(Lion Rock Tunnel Toll Plaza to Tai Wai—\$1.10)

**New Territories Urban Route No. 85A***Route*—14.1 km

**Yuen Chau Kok to Kowloon City Ferry:** via Chap Wai Kon Street, Ngan Shing Street, Siu Lek Yuen Road, Tai Chung Kiu Road, Sha Tin Wai Road, Sha Kok Street, Tai Chung Kiu Road, Lion Rock Tunnel Road, Waterloo Road, Junction Road, Prince Edward Road, Ma Tau Chung Road, Mok Cheong Street, To Kwa Wan Road and San Ma Tau Street.

**Kowloon City Ferry to Yuen Chau Kok:** via San Ma Tau Street, To Kwa Wan Road, Ma Tau Kok Road, Ma Tau Chung Road, Prince Edward Road, Junction Road, Waterloo Road, Lion Rock Tunnel Road, Tai Chung Kiu Road, Sha Kok Street, Sha Tin Wai Road, Tai Chung Kiu Road, Siu Lek Yuen Road, Ngan Shing Street and Chap Wai Kon Street.

*Timetable*

<i>From Yuen Chau Kok</i>	<i>From Kowloon City Ferry</i>	<i>Frequency minutes</i>
5.35 a.m. - 11.11 p.m.	6.19 a.m. - 12.07 a.m.	8/15

*Faretable*

\$1.40 per single journey  
(Lion Rock Tunnel Toll Plaza to Yuen Chau Kok—\$1.10)

**New Territories Urban Route No. 85B***Route*—12.5 km

**Sun Chui to Kowloon City Ferry:** via Chui Tin Street, Che Kung Miu Road, Tin Sam Street, Hung Mui Kuk Road, Lion Rock Tunnel Road, Waterloo Road, Junction Road, Prince Edward Road, Ma Tau Chung Road, Ma Tau Wai Road, Chi Kiang Street, To Kwa Wan Road and San Ma Tau Street.

**Kowloon City Ferry to Sun Chui:** via San Ma Tau Street, To Kwa Wan Road, Ma Tau Wai Road, San Lau Street, Chatham Road, Ma Tau Wai Road, Ma Tau Chung Road, Prince Edward Road, Junction Road, Waterloo Road, Lion Rock Tunnel Road, Hung Mui Kuk Road, Tin Sam Street, Che Kung Miu Road and Chui Tin Street.

*Timetable*

<i>From Sun Chui</i>	<i>From Kowloon City Ferry</i>	<i>Frequency minutes</i>
5.40 a.m. - 11.25 p.m.	6.33 a.m. - 12.18 a.m.	15 25

*Faretable*

\$1.40 per single journey  
(Lion Rock Tunnel Toll Plaza to Sun Chui—\$1.10)

**New Territories Urban Route No. 86**

*Route*—16.8 km

**Siu Lek Yuen to Mei Foo:** via Siu Lek Yuen access road, Ngau Pei Sha Street, Chap Wai Kon Street, Ngan Shing Street, Siu Lek Yuen Road, Tai Chung Kiu Road, Banyan Bridge, Yuen Wo Road, Tam Kon Po Street, Sha Tin Centre Street, Pak Hok Ting Street, Sha Tin Centre Street, Tai Po Road, Castle Peak Road, Yen Chow Street, Un Chau Street, Hing Wah Street, Cheung Sha Wan Road and unnamed road.

**Mei Foo to Siu Lek Yuen:** via Lai Chi Kok Beach Road, Cheung Sha Wan Road, Tung Chau West Street, Castle Peak Road, Tai Po Road, Sha Tin Centre Street, Sha Tin Central Bus Terminus, Sha Tin Centre Street, Wang Pok Street, Yuen Wo Road, Banyan Bridge, Tai Chung Kiu Road, Siu Lek Yuen Road, Ngan Shing Street, Chap Wai Kon Street, Ngau Pei Sha Street and Siu Lek Yuen access road.

*Timetable*

<i>From Siu Lek Yuen</i>	<i>From Mei Foo</i>	<i>Frequency minutes</i>
5.45 a.m. - 11.28 p.m.	6.07 a.m. - 12.20 a.m.	7 15

*Faretable*

\$1.70 per single journey  
(Wo Che To Mei Foo—\$1.40)  
(Tai Po road (near Keng Hau Road) to Siu Lek Yuen—\$1.10)

**New Territories Urban Route No. 86A**

*Route*—13.9 km

**Sha Tin Wai to Cheung Sha Wan:** via Kong Pui Street, Sha Kok Street, Sha Tin Wai Road, Tai Chung Kiu Road, Che Kung Miu Road, Tin Sam Street, Hung Mui Kuk Road, Lion Rock Tunnel Road, Lung Cheung Road, Nam Cheong Street, Un Chau Street, Hing Wah Street, Cheung Sha Wan Road, Cheung Lai Street and Cheung Shun Street.

**Cheung Sha Wan to Sha Tin Wai:** via Cheung Shun Street, Tai Nam West Street, Castle Peak Road, Tai Po Road, Pei Ho Street, Berwick Street, Nam Cheong Street, Lung Cheung Road, Lion Rock Tunnel Road, Hung Mui Kuk Road, Tin Sam Street, Che Kung Miu Road, Tai Chung Kiu Road, Sha Tin Wai Road, Sha Kok Street, Kong Pui Street and Yi Shing Square.

*Timetable*

<i>From Sha Tin Wai</i>	<i>From Cheung Sha Wan</i>	<i>Frequency minutes</i>
6.00 a.m. - 11.52 p.m.	6.00 a.m. - 11.52 p.m.	8:20

*Faretable*

\$1.40 per single journey  
(Lion Rock Tunnel Toll Plaza to Sha Tin Wai—\$1.10)



**New Territories Urban Route No. 87***Route*—13.5 km

**Lek Yuen to Tai Kok Tsui Ferry:** via Lek Yuen Estate access road, Wo Che Street, Yuen Wo Road, Sha Tin Rural Committee Road, Tai Po Road, Lion Rock Tunnel Road, Lung Cheung Road, Nam Cheong Street, Tai Po Road, Poplar Street, Cheung Sha Wan Road, Nathan Road, Mong Kok Road, Sai Yeung Choi Street, Argyle Street and Cherry Street.

**Tai Kok Tsui Ferry to Lek Yuen:** via Pok Man Street, Tai Kok Tsui Road (New Carriageway), Beech Street, Cherry Street, Argyle Street, Shanghai Street, Lai Chi Kok Road, Prince Edward Road, Tai Nan Street, Cedar Street, Yu Chau Street, Wong Chuk Street, Tai Po Road, Un Chau Street, Nam Cheong Street, Lung Cheung Road, Lion Rock Tunnel Road, Tai Po Road, Sha Tin Rural Committee Road, Yuen Wo Road, Wo Che Street and Lek Yuen Estate access road.

*Timetable*

<i>From Lek Yuen</i>	<i>From Tai Kok Tsui Ferry</i>	<i>Frequency minutes</i>
5.40 a.m. – 11.25 p.m.	6.33 a.m. – 12.18 a.m.	15/25

*Faretable*

\$1.40 per single journey  
(Lion Rock Tunnel Toll Plaza to Lek Yuen—\$1.10)

**New Territories Urban Route No. 87A***Route*—12.1 km

**Pok Hong to Mong Kok (West):** via Shui Chuen Au Street, Sha Kok Street, Sha Tin Wai Road, Tai Chung Kiu Road, Che Kung Miu Road, Hung Mui Kuk Road, Lion Rock Tunnel Road, Lung Cheung Road, Nam Cheong Street, Lai Chi Kok Road, Tong Mei Road, Argyle Street and Shanghai Street.

**Mong Kok (West) to Pok Hong:** via Shanghai Street, Lai Chi Kok Road, Prince Edward Road, Tai Nan Street, Cedar Street, Yu Chau Street, Wong Chuk Street, Tai Po Road, Un Chau Street, Nam Cheong Street, Lung Cheung Road, Lion Rock Tunnel Road, Hung Mui Kuk Road, Che Kung Miu Road, Tai Chung Kiu Road, Sha Kok Street, Jat Min Chuen Street and Sha Kok Street.

*Timetable*

<i>From Pok Hong</i>	<i>From Mong Kok (West)</i>	<i>Frequency minutes</i>
5.40 a.m. – 11.10 p.m.	6.20 a.m. – 11.50 p.m.	6/12

*Faretable*

\$1.40 per single journey  
(Lion Rock Tunnel Toll Plaza to Pok Hong—\$1.10)

**New Territories Urban Route No. 87B***Route*—13.8 km

**Sun Tin Wai to Tai Kok Tsui Ferry:** via Sun Tin Wai Estate access road, Sha Tin Tau Road, Chun Shek Estate access road, Chun Shek Bus Terminus, Chun Shek Estate access road, Sha Tin Tau Road, Che Kung Miu Road, Tin Sam Street, Hung Mui Kuk Road, Lion Rock Tunnel Road, Lung Cheung Road, Nam Cheong Street, Lai Chi Kok Road, Shanghai Street, Argyle Street and Cherry Street.

**Tai Kok Tsui Ferry to Sun Tin Wai:** via Pok Man Street, Tai Kok Tsui Road (New Carriageway), Beech Street, Cherry Street, Argyle Street, Shanghai Street, Lai Chi Kok Road, Prince Edward Road, Tai Nan Street, Cedar Street, Yu Chau Street, Wong Chuk Street, Tai Po Road, Un Chau Street, Nam Cheong Street, Lung Cheung Road, Lion Rock Tunnel Road, Hung Mui Kuk Road, Tin Sam Street, Che Kung Miu Road, Sha Tin Tau Road, Chun Shek Estate access road, Chun Shek Bus Terminus, Chun Shek Estate access road, Sha Tin Tau Road and Sun Tin Wai Estate access road.

*Timetable*

<i>From Sun Tin Wai</i>	<i>From Tai Kok Tsui Ferry</i>	<i>Frequency minutes</i>
<i>Mondays to Saturdays</i>		
5.50 a.m. - 11.10 p.m.	6.45 a.m. - 12.05 a.m.	7 15
<i>Sundays and Public Holidays</i>		
5.50 a.m. - 11.14 p.m.	6.45 a.m. - 12.09 a.m.	8 15

*Faretable*

\$1.40 per single journey  
(Lion Rock Tunnel Toll Plaza to Sun Tin Wai—\$1.10)

**New Territories Urban Route No. 88K**

*Route*—9.7 km

**Hin Tin to Ho Tung Lau:** via Hin Keng Street, Fu Kin Street, Tin Sam Street, Hung Mui Kuk Road, Tsuen Nam Road, Tai Wai Road, Tai Po Road, Sha Tin Centre Street, Sha Tin Central Bus Terminus, Sha Tin Centre Street, Wang Pok Street, Yuen Wo Road, Fo Tan Road, Min Fong Street, Wo Shing Street, Wo Heung Street, Au Pui Wan Street, Tsung Tau Ha Road, Lok Lam Road and Lok Shun Path.

**Ho Tung Lau to Hin Tin:** via Lok Shun Path, Lok Lam Road, Lok Lin Path, Tsung Tau Ha Road, Au Pui Wan Street, Min Fong Street, Wo Shing Street, Wo Heung Street, Au Pui Wan Street, Min Fong Street, Fo Tan Road, Yuen Wo Road, Sha Tin Rural Committee Road, Tai Po Road, Sha Tin Central Bus Terminus, Sha Tin Centre Street, Pak Hok Ting Street, Sha Tin Centre Street, Tai Po Road, Shing Ho Road, Chik Fuk Street, Chik Luk Lane, Tsuen Nam Road, Hung Mui Kuk Road, Tin Sam Street, Fu Kin Street and Hin Keng Street.

*Timetable*

<i>From Hin Tin</i>	<i>From Ho Tung Lau</i>	<i>Frequency minutes</i>
6.00 a.m. - 10.40 p.m.	6.12 a.m. - 11.16 p.m.	12/20

*Faretable*

\$1.00 per single journey

**New Territories Urban Route No. 89**

*Route*—14.7 km

**Lek Yuen to Kwun Tong (Yuet Wah Street):** via Lek Yuen Estate access road, Wo Che Street, Yuen Wo Road, Tam Kon Po Street, Sha Tin Centre Street, Pak Hok Ting Street, Sha Tin Centre Street, Lion Rock Tunnel Road, Lung Cheung Road, flyover, Kwun Tong Road, Ngau Tau Kok Road, Hong Ning Road and Mut Wah Street.

**Kwun Tong (Yuet Wah Street) to Lek Yuen:** via Yuet Wah Street, Hip Wo Street, Tung Yan Street, Yue Man Square, Hong Ning Road, Ngau Tau Kok Road, Kwun Tong Road, Lung Cheung Road, Lion Rock Tunnel Road, Sha Tin Centre Street, Sha Tin Central Bus Terminus, Sha Tin Centre Street, Wang Pok Street, Yuen Wo Road, Wo Che Street and Lek Yuen Estate access road.

*Timetable*

<i>From Lek Yuen</i>	<i>From Kwun Tong</i>	<i>Frequency minutes</i>
5.50 a.m. - 12.15 a.m.	5.47 a.m. - 12.12 a.m.	5/10

*Faretable*

\$1.40 per single journey  
(Lion Rock Tunnel Toll Plaza to Lek Yuen—\$1.10)

**New Territories Urban Route No. 89A**

*Route*—15.9 km

**Yuen Chau Kok to Kwun Tong (Yuet Wah Street):** via Chap Wai Kon Street, Ngan Shing Street, Siu Lek Yuen Road, Tai Chung Kiu Road, Sha Tin Wai Road, Sha Kok Street, Jat Min Chuen Street, Sha Kok Street, Tai Chung Kiu Road, Che Kung Miu Road, Hung Mui Kuk Road, Lion Rock Tunnel Road, Lung Cheung Road, flyover, Kwun Tong Road, Hong Ning Road and Mut Wan Street.

**Kwun Tong (Yuet Wah Street) to Yuen Chau Kok:** via Yuet Wah Street, Hip Wo Street, Tung Yan Street, Yue Man Square, Hong Ning Road, Kwun Tong Road, Lung Cheung Road, Lion Rock Tunnel Road, Hung Mui Kuk Road, Che Kung Miu Road, Tai Chung Kiu Road, Sha Kok Street, Jat Min Chuen Street, Sha Kok Street, Sha Tin Wai Road, Tai Chung Kiu Road, Siu Lek Yuen Road, Ngan Shing Street and Chap Wai Kon Street.

*Timetable*

<i>From Yuen Chau Kok</i>	<i>From Kwun Tong</i>	<i>Frequency minutes</i>
5.40 a.m. - 11.50 p.m.	6.00 a.m. - 12.00 midnight	8/12

*Faretable*

\$1.40 per single journey  
(Lion Rock Tunnel Toll Plaza to Yuen Chau Kok—\$1.10)

**New Territories Urban Route No. 89B**

*Route*—13.4 km

**Sha Tin Wai to Kwun Tong (Elegance Road):** via Kong Pui Street, Sha Kok Street, Tai Chung Kiu Road, Che Kung Miu Road, Hung Mui Kuk Road, Lion Rock Tunnel Road, Lung Cheung Road, Po Kong Village Road Interchange, Po Kong Village Road, Choi Hung Road, Prince Edward Road East, Kwun Tong Road, Hong Ning Road and Ngau Tau Kok Road.

**Kwun Tong (Elegance Road) to Sha Tin Wai:** via Ngau Tau Kok Road, Elegance Road, Kwun Tong Road, Lung Cheung Road, Hammer Hill Road, Choi Hung Road, Po Kong Village Road, Po Kong Village Road Interchange, Lung Cheung Road, Lion Rock Tunnel Road, Hung Mui Kuk Road, Che Kung Miu Road, Tai Chung Kiu Road, Sha Kok Street, Jat Min Chuen Street, Sha Kok Street, Kong Pui Street and Yi Shing Square.

*Timetable*

<i>From Sha Tin Wai</i>	<i>From Kwun Tong / Elegance Road</i>	<i>Frequency minutes</i>
	<i>Mondays to Saturdays</i>	
5.40 a.m. - 12.15 a.m.	6.00 a.m. - 12.25 a.m.	5/12
	<i>Sundays and Public Holidays</i>	
5.40 a.m. - 12.10 a.m.	6.00 a.m. - 12.20 a.m.	5/10

*Faretable*

\$1.40 per single journey  
(Lion Rock Tunnel Toll Plaza to Sha Tin Wai—\$1.10)

**New Territories Rural Route No. 90**

*Route*—9.7 km

**Choi Hung to Rennie's Mill:** via Hammer Hill Road, Lung Cheung Road, Clear Water Bay Road, Anderson Road and Po Lam Road.

**Rennie's Mill to Choi Hung:** via Po Lam Road, Anderson Road, Clear Water Bay Road, Lung Cheung Road and Hammer Hill Road.

*Timetable* (Service may be suspended at short notice in the event of inclement weather)

<i>From Choi Hung</i>	<i>From Rennie's Mill</i>	<i>Frequency minutes</i>
	<i>Mondays to Saturdays</i>	
5.45 a.m. - 11.15 p.m.	6.30 a.m. - 12.00 midnight	20/45
	<i>Sundays and Public Holidays</i>	
6.10 a.m. - 11.15 p.m.	6.50 a.m. - 12.00 midnight	20/45

*Faretable*

\$1.10 per single journey

**New Territories Rural Route No. 91**

*Route*—15.5 km

**Choi Hung to Clear Water Bay:** via Hammer Hill Road, Lung Cheung Road, Clear Water Bay Road and Tai O Mun Road.

**Clear Water Bay to Choi Hung:** via Tai O Mun Road, Clear Water Bay Road, Lung Cheung Road and Hammer Hill Road.

*Timetable*

<i>From Choi Hung</i>	<i>From Clear Water Bay</i>	<i>Frequency minutes</i>
6.04 a.m. - 10.24 p.m.	6.22 a.m. - 11.06 p.m.	12/16

*Faretable*

\$1.70 per single journey

**New Territories Rural Route No. 91M***Route*—9.8 km**Hang Hau to Choi Hung MTR Station:** via Hang Hau Road and Clear Water Bay Road.**Choi Hung MTR Station to Hang Hau:** via Clear Water Bay Road, Lung Cheung Road, Clear Water Bay Road and Hang Hau Road.*Timetable*

<i>From Hang Hau</i>	<i>From Choi Hung MTR Station</i>	<i>Frequency minutes</i>
6.30 a.m. - 12.00 midnight	6.00 a.m. - 11.30 p.m.	30

*Faretable*

\$1.10 per single journey

**New Territories Recreation Route No. 91R***Route*—17.3 km**Diamond Hill MTR Station to Clear Water Bay:** via Lung Cheung Road, Hammer Hill Road, Choi Hung Bus Terminus, Hammer Hill Road, Lung Cheung Road, Clear Water Bay Road, New Clear Water Bay Road, Clear Water Bay Road and Tai O Mun Road.**Clear Water Bay to Diamond Hill MTR Station:** via Tai O Mun Road, Clear Water Bay Road, New Clear Water Bay Road, Clear Water Bay Road, Lung Cheung Road, Hammer Hill Road, Choi Hung Road and Po Kong Village Road.*Timetable*

<i>From Diamond Hill MTR Station</i>	<i>From Clear Water Bay</i>	<i>Frequency minutes</i>
<i>Sundays and Public Holidays—June to September only (Weather Permitting)</i>		
7.30 a.m. - 7.10 p.m.	8.20 a.m. - 8.00 p.m.	10/20

Service may be cancelled at short notice

Frequency may be adjusted to suit traffic requirements

*Faretable*

\$3.00 per single journey

No half fare for children

Student travel cards and bus coupons are not valid

**New Territories Rural Route No. 92***Route*—13.7 km**Choi Hung to Sai Kung:** via Hammer Hill Road, Lung Cheung Road, Clear Water Bay Road and Hiram's Highway.**Sai Kung to Choi Hung:** via Hiram's Highway, Clear Water Bay Road, Lung Cheung Road and Hammer Hill Road.*Timetable*

<i>From Choi Hung</i>	<i>From Sai Kung</i>	<i>Frequency minutes</i>
<i>Mondays to Saturdays</i>		
6.00 a.m. - 10.47 p.m.	6.00 a.m. - 11.27 p.m.	7/15

<i>From Choi Hung</i>	<i>From Sai Kung</i>	<i>Frequency</i>
	<i>Sundays and Public Holidays</i>	<i>minutes</i>
6.06 a.m. - 10.53 p.m.	6.00 a.m. - 11.33 p.m.	7 12

*Faretable*

\$1.40 per single journey

**New Territories Recreation Route No. 93R***Route*—23.6 km**Choi Hung to Pak Tam Chung:** via Hammer Hill Road, Lung Cheung Road, Clear Water Bay Road, New Clear Water Bay Road, Hiram's Highway and Tai Mong Tsai Road.**Pak Tam Chung to Choi Hung:** via Tai Mong Tsai Road, Sai Kung Bus Terminus, Hiram's Highway, New Clear Water Bay Road, Clear Water Bay Road, Lung Cheung Road and Hammer Hill Road.*Timetable*

<i>From Choi Hung</i>	<i>From Pak Tam Chung</i>	<i>Frequency</i>
	<i>Sundays and Public Holidays</i> (Weather Permitting)	<i>minutes</i>
7.30 a.m. - 6.30 p.m.	8.30 a.m. - 7.30 p.m.	20 40

Service may be cancelled at short notice

Frequency may be adjusted to suit traffic requirements

*Faretable*

\$4.00 per single journey

No half fare for children

Student travel cards and bus coupons are not valid

**New Territories Rural Route No. 94***Route*—14.6 km**Sai Kung to Wong Shek Pier:** via Po Tung Road, Tai Mong Tsai Road and Pak Tam Road.**Wong Shek Pier to Sai Kung:** via Pak Tam Road, Tai Mong Tsai Road and Po Tung Road.*Timetable*

<i>From Sai Kung</i>	<i>From Wong Shek Pier</i>	<i>Frequency</i>
	<i>Mondays to Saturdays</i>	<i>minutes</i>
7.00 a.m. - 7.00 p.m.	7.35 a.m. - 7.35 p.m.	60
	<i>Sundays and Public Holidays</i>	
8.00 a.m. - 7.00 p.m.	8.35 a.m. - 7.40 p.m.	60

*Faretable***Sai Kung**

\$1.00 Tai Mong Tsai

\$1.40 \$1.10 Wong Shek Pier

**New Territories Recreation Route No. 95R***Route*—6.4 km**Pak Tam Chung to Wong Shek Pier:** via Tai Mong Tsai Road and Pak Tam Road.**Wong Shek Pier to Pak Tam Chung:** via Pak Tam Road and Tai Mong Tsai Road.*Timetable*

<i>From Pak Tam Chung</i>	<i>From Wong Shek Pier</i>	<i>Frequency minutes</i>
<i>Sundays and Public Holidays only (Weather Permitting)</i>		
8.35 a.m. - 6.35 p.m.	8.53 a.m. - 6.53 p.m.	12

Service may be cancelled at short notice

Frequency may be adjusted to suit traffic requirements

*Faretable*

\$2.20 per single journey

No half fare for children

Student travel cards and bus coupons are not valid

**New Territories Rural Route No. 99***Route*—8.4 km**Sai Kung to Nai Chung:** via Po Tung Road, Tai Mong Tsai Road and Sai Sha Road.**Nai Chung to Sai Kung:** via Sai Sha Road, Tai Mong Tsai Road and Po Tung Road.*Timetable*

<i>From Sai Kung</i>	<i>From Nai Chung</i>	<i>Frequency minutes</i>
<i>Mondays to Saturdays</i>		
7.15 a.m. - 7.15 p.m.	7.37 a.m. - 7.37 p.m.	60/120
<i>Sundays and Public Holidays</i>		
8.15 a.m. - 7.15 p.m.	8.37 a.m. - 7.37 p.m.	60/120

*Faretable*

Sai Kung

80c Tai Wan

\$1.00 Sai Kung Nai Chung

**Cross Harbour Urban Route No. 101***Route*—19.8 km**Kwun Tong (Yue Man Square) to Kennedy Town:** via Tung Yan Street, Yue Man Square, Hong Ning Road, Ngau Tau Kok Road, flyover, Kwun Tong Road, Prince Edward Road East, Ma Tau Chung Road, Ma Tau Wai Road, Chatham Road North, Hong Chong Road, Cross Harbour Tunnel, Canal Road flyover, Canal Road East, Leighton Road, Morrison Hill Road, Wan Chai Road, Fleming Road, Hennessy Road, Queensway, Des Voeux Road Central, Queen Victoria Street, Queen's Road Central, Queen's Road West, Belcher's Street and Victoria Road.**Kennedy Town to Kwun Tong (Yue Man Square):** via Victoria Road, Belcher's Street, Queen's Road West, Hill Road, Des Voeux Road West, Connaught Road West, Connaught Road Central, Gilman Street, Des Voeux Road Central, Queensway, Hennessy Road, Fleming Road, Wan Chai Road, Morrison Hill Road, Leighton Road, Canal Road West, Canal Road flyover, Cross Harbour Tunnel, Hong Chong Road, flyover, Chatham Road North, Ma Tau Wai Road, Ma Tau Chung Road, Prince Edward Road East, Kwun Tong Road, Hong Ning Road, Yue Man Square and Fu Yan Street.

*Timetable*

<i>From Kwun Tong</i>	<i>From Kennedy Town</i>	<i>Frequency minutes</i>
	<i>Daily</i>	
6.00 a.m. - 12.30 a.m.	6.00 a.m. - 12.30 a.m.	5 10
*Operated to Cleverly Street only from 11.40 p.m.		

*Faretable*

\$2.50 per single journey (\$1.20 on leaving the tunnel)  
 No half fare for children  
 Student travel cards and bus coupons are not valid

**Cross Harbour Recreation Route No. 101R**

*Route*—14 km

**Happy Valley Race Course to Kwun Tong (Yue Man Square):** via Sports Road, Morrison Hill Road, Leighton Road, Canal Road West, Canal Road flyover, Cross Harbour Tunnel, Hong Chong Road, flyover, Chatham Road North, Ma Tau Wai Road, Ma Tau Chung Road, Prince Edward Road East, Choi Hung Road, Choi Hung Bus Terminus, Prince Edward Road East, Kwun Tong Road, Hong Ning Road, Yue Man Square and Fu Yan Street.

*Timetable*

<i>From Happy Valley Race Course</i>	<i>Minimum Frequency minutes</i>
<i>Operated on the occasion of Race Days at Happy Valley only</i>	
Buses will stand-by at the Race Course from the fourth race until approximately one hour after the last race	4

Service may be cancelled or curtailed at short notice  
 Frequency may be adjusted to suit traffic requirements

*Faretable*

\$4.00 per single journey (\$2.00 on leaving the tunnel)  
 No half fare for children  
 Student travel cards and bus coupons are not valid

**Cross Harbour Urban Route No. 102**

*Route*—17.9 km

**Mei Foo to Shau Kei Wan:** via Lai Chi Kok Beach Road, Cheung Sha Wan Road, Nathan Road, Gascoigne Road, Chatham Road North, flyover, Hong Chong Road, Cross Harbour Tunnel, flyover, Gloucester Road, Causeway Road, King's Road, Shau Kei Wan Road, Factory Street, Wang Wa Street and Kam Wa Street.

**Shau Kei Wan to Mei Foo:** via Kam Wa Street, Shau Kei Wan Main Street East, Shau Kei Wan Road, King's Road, Causeway Road, Hing Fat Street, Victoria Park Road, Gloucester Road, (Canal Road flyover, Canal Road East, Canal Road West, Canal Road flyover)\*, flyover, Cross Harbour Tunnel, Hong Chong Road, Chatham Road North, Gascoigne Road, Nathan Road, Public Square Street, Shanghai Street, Lai Chi Kok Road, Prince Edward Road West, Tai Nan Street, Cedar Street, Yu Chau Street, Yen Chow Street, Cheung Sha Wan Road and unnamed road.

\*Journeys to Mei Foo will be diverted between 7.00 a.m. and 10.00 a.m. and between 4.00 p.m. and 7.00 p.m. and during periods of traffic congestion



*Timetable*

<i>From Mei Foo</i>	<i>From Shau Kei Wan</i>	<i>Frequency minutes</i>
<i>Mondays to Saturdays</i>		
6.00 a.m. - 11.45 p.m.	6.00 a.m. - 11.45 p.m.	5 10
<i>Sundays and Public Holidays</i>		
6.30 a.m. - 11.45 p.m.	6.30 a.m. - 11.45 p.m.	5 10

*Faretable*

\$2.50 per single journey (\$1.20 on leaving the tunnel)

No half fare for children

Student travel cards and bus coupons are not valid

**Cross Harbour Recreation Route No. 102R**

*Route*—11.4 km

**Happy Valley Race Course to Mei Foo:** via Wong Nai Chung Road, Morrison Hill Road, Leighton Road, Canal Road West, Canal Road flyover, Cross Harbour Tunnel, Hong Chong Road, Chatham Road North, Gascoigne Road, Nathan Road, Public Square Street, Shanghai Street, Lai Chi Kok Road, Prince Edward Road West, Tai Nan Street, Cedar Street, Yu Chau Street, Yen Chow Street, Cheung Sha Wan Road and unnamed road.

*Timetable*

*From Happy Valley Race Course*

*Minimum  
Frequency  
minutes*

*Operated on the occasion of Race Days at Happy Valley only*

Buses will stand-by at the Race Course from the fourth race until approximately one hour after the last race 4

Service may be cancelled or curtailed at short notice

Frequency may be adjusted to suit traffic requirements

*Faretable*

\$4.00 per single journey (\$2.00 on leaving the tunnel)

No half fare for children

Student travel cards and bus coupons are not valid

**Cross Harbour Urban Route No. 103**

*Route*—15.8 km

**Lok Fu to Pokfield Road:** via Wang Tau Hom East Road, Junction Road, Waterloo Road, Wylie Road, Gascoigne Road, Chatham Road North, flyover, Hong Chong Road, Cross Harbour Tunnel, flyover, Gloucester Road, Harcourt Road, flyover, Connaught Road Central, Club Street, Chater Road, Murray Road, Queensway, Cotton Tree Drive slip road, Cotton Tree Drive, Kennedy Road, Upper Albert Road, Caine Road, Bonham Road and Pok Fu Lam Road.

**Pokfield Road to Lok Fu:** via Pok Fu Lam Road, flyover, Bonham Road, Caine Road, Upper Albert Road, Garden Road, Lower Albert Road, Ice House Street, Chater Road, Murray Road, Queensway, Hennessy Road, Yee Wo Street, Paterson Street, Gloucester Road, (Canal Road flyover, Canal Road East, Canal Road West, Canal Road flyover)\*, flyover, Cross Harbour Tunnel, Hong Chong Road, Chatham Road North, Gascoigne Road, Wylie Road, Princess Margaret Road, Pui Ching Road, Waterloo Road, Hereford Road, Renfrew Road, Junction Road, Wang Tau Hom East Road and Wang Tau Hom South Road.

\*Journeys to Lok Fu will be diverted between 7.00 a.m. and 10.00 a.m. and between 4.00 p.m. and 7.00 p.m. and during periods of traffic congestion

*Timetable*

<i>From Lok Fu</i>	<i>From Pokfield Road</i>	<i>Frequency minutes</i>
<i>Mondays to Saturdays</i>		
6.40 a.m. - 8.20 p.m.	6.40 a.m. - 8.20 p.m.	10 15
<i>Sundays and Public Holidays</i>		
6.40 a.m. - 8.20 p.m.	6.40 a.m. - 8.20 p.m.	10 20

*Faretable*

\$2.50 per single journey (\$1.20 on leaving the tunnel)  
 No half fare for children  
 Student travel cards and bus coupons are not valid

**Cross Harbour Urban Route No. 104***Route—17.1 km*

**Pak Tin to Kennedy Town:** via Pak Wan Street, Nam Cheong Street, Woh Chai Street, Tai Hang Tung Road, Boundary Street, Knight Street, Prince Edward Road West, Nathan Road, Gascoigne Road, Chatham Road North, flyover, Hong Chong Road, Cross Harbour Tunnel, Gloucester Road, Harcourt Road, Cotton Tree Drive, flyover, Queensway, Des Voeux Road Central, Queen Victoria Street, Queen's Road Central, Queen's Road West, Belcher's Street and Victoria Road.

**Kennedy Town to Pak Tin:** via Victoria Road, Belcher's Street, Queen's Road West, Hill Road, Des Voeux Road West, Connaught Road West, Connaught Road Central, Gilman Street, Des Voeux Road Central, Queensway, Arsenal Street, flyover, Gloucester Road, Cross Harbour Tunnel, Hong Chong Road, Chatham Road North, Gascoigne Road, Nathan Road, Public Square Street, Shanghai Street, Mong Kok Road, Sai Yee Street, Prince Edward Road West, Tung Choi Street, Boundary Street, Tai Hang Tung Road, Woh Chai Street, Wai Chi Street, Nam Cheong Street and Pak Wan Street.

*Timetable*

<i>From Pak Tin</i>	<i>From Kennedy Town</i>	<i>Frequency minutes</i>
<i>Daily</i>		
6.00 a.m. - 11.50 p.m.	5.50 a.m. - 11.50 p.m.	8 10

*Faretable*

\$2.50 per single journey (\$1.20 on leaving the tunnel)  
 No half fare for children  
 Student travel cards and bus coupons are not valid

**Cross Harbour Urban Route No. 105***Route—17.2 km*

**Lai Chi Kok (Amusement Park) to West Point:** via Lai Wan Road, Mei Lai Road, Lai Chi Kok Beach Road, Cheung Sha Wan Road, Nathan Road, Gascoigne Road, Chatham Road North, flyover, Hong Chong Road, Cross Harbour Tunnel, Gloucester Road, Harcourt Road, Cotton Tree Drive, flyover, Queensway, Des Voeux Road Central, Queen Victoria Street, Queen's Road Central, Queen's Road West, Belcher's Street, Holland Street, Kennedy Town Praya and Sands Street.

**West Point to Lai Chi Kok (Amusement Park):** via Sands Street, Belcher's Street, Queen's Road West, Hill Road, Des Voeux Road West, Connaught Road West, Connaught Road Central, Gilman Street, Des Voeux Road Central, Queensway, Arsenal Street, flyover, Gloucester Road, Cross Harbour Tunnel, Hong Chong Road, Chatham Road North, Gascoigne Road, Nathan Road, Public Square Street, Shanghai Street, Lai Chi Kok Road, Wong Chuk Street, Yu Chau Street, Yen Chow Street, Cheung Sha Wan Road, unnamed road, Mei Lai Road and Lai Wan Road.

*Timetable*

<i>From Lai Chi Kok</i>	<i>From West Point</i>	<i>Frequency minutes</i>
	<i>Daily</i>	
6.00 a.m. - 11.50 p.m.	6.00 a.m. - 11.50 p.m.	6 10

*Faretable*

\$2.50 per single journey (\$1.20 on leaving the tunnel)  
 No half fare for children  
 Student travel cards and bus coupons are not valid

**Cross Harbour Urban Route No. 106**

*Route*—20.5 km

**Wong Tai Sin to Chai Wan (East):** via Shatin Pass Road, Choi Hung Road, Prince Edward Road East, Ma Tau Chung Road, Mok Cheong Street, To Kwa Wan Road, Ma Tau Wai Road, Wuhu Street, Chatham Road North, Hong Chong Road, Cross Harbour Tunnel, flyover, Gloucester Road, Causeway Road, King's Road, Shau Kei Wan Road, Chai Wan Road, Wan Tsui Road, Chai Wan Road, Sun Yip Street, Sun On Street and On Yip Street.

**Chai Wan (East) to Wong Tai Sin:** via On Yip Street, Sun Yip Street, Chai Wan Road, Wan Tsui Road, Chai Wan Road, Shau Kei Wan Road, King's Road, Causeway Road, Hing Fat Street, Victoria Park Road, Gloucester Road, (Canal Road flyover, Canal Road East, Canal Road West, Canal Road flyover)\*, flyover, Cross Harbour Tunnel, Hong Chong Road, Chatham Road North, Wuhu Street, Ma Tau Wai Road, To Kwa Wan Road, Ma Tau Kok Road, Ma Tau Chung Road, Prince Edward Road East, Choi Hung Road, Tai Shing Street and Tung Tau Tsuen Road.

\*Journeys to Wong Tai Sin will be diverted between 7.00 a.m. and 10.00 a.m. and between 4.00 p.m. and 7.00 p.m. and during periods of traffic congestion

*Timetable*

<i>From Wong Tai Sin</i>	<i>From Chai Wan (East)</i>	<i>Frequency minutes</i>
	<i>Daily</i>	
6.00 a.m. - 12.00 midnight	6.00 a.m. - 12.00 midnight	10/15

*Faretable*

\$2.50 per single journey (\$1.20 on leaving the tunnel)  
 No half fare for children  
 Student travel cards and bus coupons are not valid

**Cross Harbour Suburban and Express Route No. 107**

*Route*—19.1 km

**Kai Yip to Aberdeen:** via Wang Chiu Road, Kai Cheung Road, Wai Yip Street, Kwun Tong Road, Prince Edward Road East, Ma Tau Chung Road, Ma Tau Wai Road, Chatham Road North, Hong Chong Road, Cross Harbour Tunnel, flyover, Gloucester Road, Canal Road flyover, Canal Road East, Leighton Road, Morrison Hill Road, Wong Nai Chung Road, Aberdeen Tunnel, Wong Chuk Hang Road, Nam Long Shan Road, Wong Chuk Hang Estate Bus Terminus, Nam Long Shan Road, Wong Chuk Hang Road, Aberdeen Main Road, unnamed road, flyover, Aberdeen Main Road, Lok Yeung Street, Chengtu Road, Wu Nam Street and Tung Sing Road.

**Aberdeen to Kai Yip:** via Tung Sing Road, Aberdeen Main Road, Wong Chuk Hang Road, Nam Long Shan Road, Wong Chuk Hang Estate Bus Terminus, Nam Long Shan Road, Wong Chuk Hang Road, Aberdeen Tunnel, Wong Nai Chung Road, Morrison Hill Road, Leighton Road, Canal Road West, Canal Road flyover, Cross Harbour Tunnel, Hong Chong Road, flyover, Chatham Road North, Ma Tau Wai Road, Ma Tau Chung Road, Prince Edward Road East, Kwun Tong Road, Wai Yip Street, flyover, Kai Cheung Road and Wang Chiu Road.

*Timetable*

<i>From Kai Yip</i>	<i>From Aberdeen</i>	<i>Frequency minutes</i>
<i>Mondays to Saturdays only</i> (no service on Sundays and Public Holidays)		
7.00 a.m. - 10.48 a.m.	7.00 a.m. - 10.48 a.m.	12
4.00 p.m. - 7.48 p.m.	4.00 p.m. - 7.48 p.m.	12

*Faretable*

\$3.00 per single journey

(Direction: to Aberdeen—after Cross Harbour Tunnel \$2.50)

—after Aberdeen Tunnel \$1.20)

(Direction: to Kai Yip —after Aberdeen Tunnel \$2.50)

—after Cross Harbour Tunnel \$1.20)

No half fare for children

Student travel cards and bus coupons are not valid

**Cross Harbour Urban Route No. 108**

*Route*—10.1 km

**Kowloon City (Shing Tak Street) to Braemar Hill Road:** via Shing Tak Street, Fu Ning Street, Ma Tau Chung Road, Ma Tau Wai Road, Chatham Road North, Hong Chong Road, Cross Harbour Tunnel, flyover, Gloucester Road, Canal Road flyover, Canal Road East, Leighton Road, Pennington Street, Yee Wo Street, Tung Lo Wan Road, flyover, Tai Hang Road, Lai Tak Tsuen Road, Yee King Road, Cloud View Road, Tin Hau Temple Road and Braemar Hill Road.

**Braemar Hill Road to Kowloon City (Shing Tak Street):** via Braemar Hill Road, Cloud View Road, Yee King Road, Lai Tak Tsuen Road, Tai Hang Road, Tung Lo Wan Road, Moreton Terrace, Causeway Road, Irving Street, Pennington Street, Yee Wo Street, Hennessy Road, Canal Road bus only road, Canal Road East, Canal Road West, Canal Road flyover, Cross Harbour Tunnel, Hong Chong Road, Chatham Road North, Ma Tau Wai Road, Ma Tau Chung Road, Ma Tau Kok Road and Shing Tak Street.

*Timetable*

<i>From Kowloon City (Shing Tak Street)</i>	<i>From Braemar Hill Road</i>	<i>Frequency minutes</i>
<i>Mondays to Saturdays</i>		
6.30 a.m. - 6.50 p.m.	7.10 a.m. - 7.20 p.m.	15 20
<i>Sundays and Public Holidays</i>		
9.15 a.m. - 6.50 p.m.	9.55 a.m. - 7.20 p.m.	15 20

*Faretable*

\$2.50 per single journey (\$1.20 on leaving the tunnel)

No half fare for children

Student travel cards and bus coupons are not valid

**Cross Harbour Urban Route No. 109**

*Route*—11.5 km

**Ho Man Tin to Central (Macau Ferry):** via Sheung Foo Street, Sheung Shing Street, Fat Kwong Street, Chung Hau Street, Fat Kwong Street, Wo Chung Street, Chatham Road North, Hong Chong Road, Cross Harbour Tunnel, Canal Road flyover, Canal Road East, Leighton Road, Morrison Hill Road, Queen's Road East, Queensway, Des Voeux Road Central, Queen Victoria Street, Connaught Road Central and Macau Ferry Pier access road.

**Central (Macau Ferry) to Ho Man Tin:** via Macau Ferry Pier access road, Connaught Road Central, Gilman Street, Des Voeux Road Central, Queensway, Queen's Road East, Morrison Hill Road, Leighton Road, Canal Road West, Canal Road flyover, Cross Harbour Tunnel, Hong Chong Road, flyover, Chatham Road North, Yan Fung Street, Fat Kwong Street, Chung Hau Street, Fat Kwong Street and Sheung Foo Street.

*Timetable*

<i>From Ho Man Tin</i>	<i>From Central (Macau Ferry)</i>	<i>Frequency minutes</i>
<i>Mondays to Saturdays only (No service on Sundays and Public Holidays)</i>		
7.00 a.m. - 10.10 a.m.	7.00 a.m. - 10.10 a.m.	10
10.10 a.m. - 3.50 p.m.	10.10 a.m. - 3.50 p.m.	17
3.50 p.m. - 7.00 p.m.	3.50 p.m. - 7.00 p.m.	10

*Faretable*

\$2.50 per single journey (\$1.20 on leaving the tunnel)  
No half fare for children  
Student travel cards and bus coupons are not valid

**Cross Harbour Urban Route No. 111**

*Route*—14.6 km

**Ping Shek to Central (Macau Ferry):** via Clear Water Bay Road, Lung Cheung Road, Hammer Hill Road, Choi Hung Road, Prince Edward Road East, Ma Tau Chung Road, Ma Tau Wai Road, Chatham Road North, Hong Chong Road, Cross Harbour Tunnel, Canal Road flyover, Canal Road East, Leighton Road, Morrison Hill Road, Wan Chai Road, Fleming Road, Hennessy Road, Queensway, Des Voeux Road Central, Queen Victoria Street, Connaught Road Central and Macau Ferry Pier access road.

**Central (Macau Ferry) to Ping Shek:** via Macau Ferry Pier access road, Connaught Road Central, Gilman Street, Des Voeux Road Central, Queensway, Hennessy Road, Fleming Road, Wan Chai Road, Morrison Hill Road, Leighton Road, Canal Road West, Canal Road flyover, Cross Harbour Tunnel, Hong Chong Road, flyover, Chatham Road North, Ma Tau Wai Road, Ma Tau Chung Road, Prince Edward Road East, Choi Hung Road, Choi Hung Bus Terminus, Prince Edward Road East, Kwun Tong Road and Ping Shek Estate access road.

*Timetable*

<i>From Ping Shek</i>	<i>From Central (Macau Ferry)</i>	<i>Frequency minutes</i>
<i>Daily</i>		
6.30 a.m. - 12.32 a.m.	6.30 a.m. - 12.32 a.m.	5:10

*Faretable*

\$2.50 per single journey (\$1.20 on leaving the tunnel)  
No half fare for children  
Student travel cards and bus coupons are not valid

**Cross Harbour Recreation Route No. 111A**

(All Night Service)

*Route*—10.2 km

**Choi Hung to Causeway Bay (Hing Fat Street):** via Choi Hung Road, Prince Edward Road East, Ma Tau Chung Road, Ma Tau Wai Road, Chatham Road North, Hong Chong Road, Cross Harbour Tunnel, Gloucester Road, Victoria Park Road, Wing Hing Street, Electric Road, Lau Sin Street and Hing Fat Street.

**Causeway Bay (Hing Fat Street) to Choi Hung:** via Hing Fat Street, Wing Hing Street, Electric Road, Lau Li Street, Hing Fat Street, Victoria Park Road, Gloucester Road, flyover, Cross Harbour Tunnel, Hong Chong Road, flyover, Chatham Road North, Ma Tau Wai Road, Ma Tau Chung Road, Prince Edward Road East and Choi Hung Road.

*Timetable*

<i>From Causeway Bay (Hing Fat Street)</i>	<i>From Choi Hung</i>	<i>Frequency minutes</i>
<i>Lunar New Year's Day only</i>		
12.30 a.m. - 6.00 a.m.	12.30 a.m. - 6.00 a.m.	10

Frequency and period of operation may be adjusted to suit traffic requirements

*Faretable*

\$4.00 per single journey (\$2.00 on leaving the tunnel)  
No half fare for children  
Student travel cards and bus coupons are not valid

**Cross Harbour Urban Route No. 112**

*Route*—13.8 km

**So Uk to North Point:** via Kwong Lee Road, Tonkin Street, Castle Peak Road, Yen Chow Street, Cheung Sha Wan Road, Nathan Road, Gascoigne Road, Chatham Road North, flyover, Hong Chong Road, Cross Harbour Tunnel, Canal Road flyover, Canal Road East, Leighton Road, Morrison Hill Road, Tin Lok Lane, Hennessy Road, Yee Wo Street, Causeway Road, King's Road, Tin Chiu Street, Java Road, Island Eastern Corridor slip road, Health Street West and Pak Fuk Road.

**North Point to So Uk:** via Pak Fuk Road, Healthy Street Central, King's Road, Causeway Road, Irving Street, Pennington Street, Yee Wo Street, Hennessy Road, Canal Road bus only road, Canal Road East, Canal Road West, Canal Road flyover, Cross Harbour Tunnel, Hong Chong Road, Chatham Road North, Gascoigne Road, Nathan Road, Cheung Sha Wan Road, Tonkin Street, Po On Road and Cheung Fat Street.

*Timetable*

<i>From So Uk</i>	<i>From North Point</i>	<i>Frequency minutes</i>
<i>Daily</i>		
6.40 a.m. - 12.30 a.m.	6.40 a.m. - 12.30 a.m.	5:10

*Faretable*

\$2.50 per single journey (\$1.20 on leaving the tunnel)  
No half fare for children  
Student travel cards and bus coupons are not valid

**Cross Harbour Recreation Route No. 112A**

(All Night Service)

*Route*—8.4 km

**Mong Kok to Causeway Bay (Hing Fat Street):** via Mong Kok Road, Sai Yee Street, Prince Edward Road West, Nathan Road, Gascoigne Road, Chatham Road North, flyover, Hong Chong Road, Cross Harbour Tunnel, Gloucester Road, Victoria Park Road, Wing Hing Street, Electric Road, Lau Sin Street and Hing Fat Street.

**Causeway Bay (Hing Fat Street) to Mong Kok:** via Hing Fat Street, Victoria Park Road, Gloucester Road, flyover, Cross Harbour Tunnel, Hong Chong Road, Chatham Road North, Gascoigne Road, Nathan Road, Argyle Street, Shanghai Street and Mong Kok Road.

*Timetable*

<i>From Mong Kok</i>	<i>From Causeway Bay (Hung Fat Street)</i>	<i>Frequency minutes</i>
<i>Lunar New Year's Day only</i>		
12.30 a.m. - 6.00 a.m.	12.30 a.m. - 6.00 a.m.	10

Frequency may be adjusted to suit traffic requirements

*Faretable*

\$4.00 per single journey (\$2.00 on leaving the tunnel)

No half fare for children

Student travel cards and bus coupons are not valid

**Cross Harbour Urban Route No. 113**

*Route*—18.3 km

**Choi Hung to West Point:** via Hammar Hill Road, Lung Cheung Road, Fung Mo Street, Tung Tau Tsuen Road, Junction Road, Prince Edward Road West, Waterloo Road, Pui Ching Road, Princess Margaret Road, flyover, Hong Chong Road, Cross Harbour Tunnel, Canal Road flyover, Canal Road East, Leighton Road, Morrison Hill Road, Queen's Road East, Queensway, Des Voeux Road Central, Queen Victoria Street, Connaught Road Central, Connaught Road West, Des Voeux Road West, Queen's Road West, Belcher's Street, Holland Street, Kennedy Town Praya and Sands Street.

**West Point to Choi Hung:** via Sands Street, Belcher's Street, Queen's Road West, Hill Road, Des Voeux Road West, Connaught Road West, Connaught Road Central, Gilman Street, Des Voeux Road Central, Queensway, Queen's Road East, Morrison Hill Road, Leighton Road, Canal Road West, Canal Road flyover, Cross Harbour Tunnel, Hong Chong Road, Princess Margaret Road, Pui Ching Road, Waterloo Road, Prince Edward Road West, Embankment Road, Boundary Street, Junction Road, Tung Tau Tsuen Road, Sha Tin Pass Road and Choi Hung Road.

*Timetable*

<i>From Choi Hung</i>	<i>From West Point</i>	<i>Frequency minutes</i>
<i>Mondays to Saturdays</i>		
6.30 a.m. - 11.54 p.m.	6.30 a.m. - 11.54 p.m.	6/12
<i>Sundays and Public Holidays</i>		
6.30 a.m. - 11.50 p.m.	6.30 a.m. - 11.50 p.m.	10

*Faretable*

\$2.50 per single journey (\$1.20 on leaving the tunnel)

No half fare for children

Student travel cards and bus coupons are not valid

**Cross Harbour Urban Route No. 116**

*Route*—17 km

**Tsz Wan Shan (North) to Quarry Bay:** via Tsz Wan Shan Road, Po Kong Village Road, Hammer Hill Road, Choi Hung Road, Prince Edward Road East, Ma Tau Chung Road, Ma Tau Wai Road, Chatham Road North, Hong Chong Road, Cross Harbour Tunnel, Canal Road flyover, Canal Road East, Leighton Road, Morrison Hill Road, Tin Lok Lane, Hennessy Road, Yee Wo Street, Causeway Road, King's Road, Greig Road and Yau Man Street.

**Quarry Bay to Tsz Wan Shan (North):** via Yau Man Street, King's Road, Causeway Road, Irving Street, Pennington Street, Yee Wo Street, Hennessy Road, Canal Road bus only road, Canal Road East, Canal Road West, Canal Road flyover, Cross Harbour Tunnel, Hong Chong Road, flyover, Chatham Road North, Ma Tau Wai Road, Ma Tau Chung Road, Prince Edward Road East, Choi Hung Road, Hammer Hill Road, Po Kong Village Road and Tsz Wan Shan Road.

*Timetable*

<i>From Tsz Wan Shan (North)</i>	<i>From Quarry Bay</i>	<i>Frequency minutes</i>
	<i>Daily</i>	
6.30 a.m. - 12.30 a.m.	6.30 a.m. - 12.30 a.m.	10 15

*Faretable*

\$2.5 per single journey (\$1.20 on leaving the tunnel)  
No half fare for children  
Student travel cards and bus coupons are not valid

**Cross Harbour Recreation Route No. 121**

(All Night Service)

*Route*—13.4 km

**Choi Hung to Central (Macau Ferry):** via Choi Hung Road, Prince Edward Road East, Ma Tau Chung Road, Ma Tau Wai Road, Chatham Road North, Hong Chong Road, Cross Harbour Tunnel, Canal Road flyover, Canal Road East, Leighton Road, Morrison Hill Road, Wan Chai Road, Fleming Road, Hennessy Road, Queensway, Des Voeux Road Central, Queen Victoria Street, Connaught Road Central and Macau Ferry Pier access road.

**Central (Macau Ferry) to Choi Hung:** via Macau Ferry Pier access road, Connaught Road Central, Gilman Street, Des Voeux Road Central, Queensway, Hennessy Road, Fleming Road, Wan Chai Road, Morrison Hill Road, Leighton Road, Canal Road West, Canal Road flyover, Cross Harbour Tunnel, Hong Chong Road, flyover, Chatham Road North, Ma Tau Wai Road, Ma Tau Chung Road, Prince Edward Road East and Choi Hung Road.

*Timetable*

<i>From Choi Hung</i>	<i>From Central (Macau Ferry)</i>	<i>Frequency minutes</i>
	<i>Daily</i>	
12.45 a.m. - 5.00 a.m.	12.45 a.m. - 5.00 a.m.	15

*Faretable*

\$4.00 per single journey (\$2.00 on leaving the tunnel)  
No half fare for children  
Student travel cards and bus coupons are not valid

**Cross Harbour Recreation Route No. 122**

(All Night Service)

*Route*—13.7 km

**So Uk to North Point:** via Kwong Lee Road, Tonkin Street, Castle Peak Road, Yen Chow Street, Cheung Sha Wan Road, Nathan Road, Cascoigne Road, Chatham Road North, flyover, Hong Chong Road, Cross Harbour Tunnel, Canal Road flyover, Canal Road East, Leighton Road, Morrison Hill Road, Tin Lok Lane, Hennessy Road, Yee Wo Street, Causeway Road, King's Road, Shu Kuk Street and Harbour Parade.



**North Point to So Uk:** via Kam Hong Street, King's Road, Causeway Road, Irving Street, Pennington Street, Yee Wo Street, Hennessy Road, Canal Road bus only road, Canal Road East, Canal Road West, Canal Road flyover, Cross Harbour Tunnel, Hong Chong Road, Chatham Road North, Gascoigne Road, Nathan Road, Cheung Sha Wan Road, Tonkin Street, Po On Road and Cheung Fat Street.

*Timetable*

<i>From So Uk</i>	<i>From North Point</i>	<i>Frequency</i> minutes
	<i>Daily</i>	
12.45 a.m. - 5.00 a.m.	12.45 a.m. - 5.00 a.m.	15

*Faretable*

\$4.00 per single journey (\$2.00 on leaving the tunnel)

No half fare for children

Student travel cards and bus coupons are not valid

**New Territories Cross Harbour Route No. 170***Route—27.5 km*

**Sha Tin KCR Station to Wah Fu (Central):** via Sha Tin Rural Committee Road, Yuen Wo Road, Tam Kon Po Street, Sha Tin Centre Street, Pak Hok Ting Street, Sha Tin Centre Street, Lion Rock Tunnel Road, Waterloo Road, Princess Margaret Road, Hong Chong Road, Cross Harbour Tunnel, flyover, Gloucester Road, Percival Street, Leighton Road, Morrison Hill Road, Wong Nai Chung Road, Aberdeen Tunnel, Wong Chuk Hang Road, Ocean Park Bus Terminus, Wong Chuk Hang Road, Nam Long Shan Road, Wong Chuk Hang Estate Bus Terminus, Nam Long Shan Road, Wong Chuk Hang Road, Aberdeen Main Road, unnamed road, Aberdeen Praya Road, Shek Pai Wan Road and Wah Fu Road (terminating at Lui Ming Choi Secondary School).

**Wah Fu (Central) to Sha Tin KCR Station:** via Wah Fu Road, Shek Pai Wan Road, Aberdeen Praya Road, Aberdeen Main Road, Wong Chuk Hang Road, Nam Long Shan Road, Wong Chuk Hang Estate Bus Terminus, Nam Long Shan Road, Wong Chuk Hang Road, Ocean Park Bus Terminus, Wong Chuk Hang Road, Aberdeen Tunnel, Wong Nai Chung Road, Morrison Hill Road, Tin Lok Lane, Hennessy Road, Yee Wo Street, Paterson Street, Gloucester Road, (Canal Road flyover, Canal Road East, Canal Road West, Canal Road flyover)\*, flyover, Cross Harbour Tunnel, Hong Chong Road, Princess Margaret Road, Argyle Street, Waterloo Road, Lion Rock Tunnel Road, Sha Tin Centre Street, Wang Pok Street, Yuen Wo Road and Sha Tin Rural Committee Road.

\*Journeys to Sha Tin will be diverted between 7.00 a.m. and 10.00 a.m. and between 4.00 p.m. and 7.00 p.m. and during periods of traffic congestion

*Timetable*

<i>From Sha Tin KCR Station</i>	<i>From Wah Fu (Central)</i>	<i>Frequency</i> minutes
	<i>Daily</i>	
7.00 a.m. - 7.15 p.m.	7.00 a.m. - 7.15 p.m.	12/15

*Faretable*

\$5.00 per single journey

(Direction: to Wah Fu—after Lion Rock Tunnel	\$4.00)
—after Cross Harbour Tunnel	\$2.70)
—after Aberdeen Tunnel	\$1.20)*
(Direction: to Sha Tin—after Aberdeen Tunnel	\$4.00)
—after Cross Harbour Tunnel	\$2.20)
—after Kowloon Tong (Suffolk Road)	\$1.40)

No half fare for children

Student travel cards and bus coupons are not valid

**Cross Harbour Air-conditioned Coach Route No. 200***Route*—12.9 km

**Airport to Central (Macau Ferry):** via Olympic Avenue, Sung Wong Toi Road\*. To Kwa Wan Road, San Shan Road, East Kowloon Way, Chatham Road North, Hong Chong Road, Cross Harbour Tunnel, flyover, Gloucester Road, Harcourt Road, Connaught Road Central and Macau Ferry Pier access road.

(\*via Tam Kung Road, Ma Tau Wai Road for departures before 9.30 a.m.)

**Central (Macau Ferry) to Airport:** via Macau Ferry Pier access road, Connaught Road Central, Gilman Street, Des Voeux Road Central, Chater Road, Murray Road, Queensway, Hennessy Road, Yee Wo Street, Paterson Street, Great George Street, Gloucester Road, flyover\*, Cross Harbour Tunnel, Hong Chong Road, Chatham Road North, East Kowloon Way, Airport Tunnel, Sung Wong Toi Road, Olympic Avenue, Airport Departure Level, Olympic Avenue and Airport Terminus.

(\*via Canal Road Flyover during periods of traffic congestion)

*Timetable*

<i>From Airport</i>	<i>From Central</i>	<i>Frequency minutes</i>
7.22 a.m. – 11.00 p.m.	7.31 a.m. – 11.18 p.m.	12/20

*Faretable*

\$5.00 per single journey (\$3.00 on leaving the tunnel)

No half fare for children

Student travel cards and bus coupons are not valid

**Kowloon Urban Coach Route No. 201***Route*—8.2 km

**Tsim Sha Tsui East to Airport:** via Science Museum Road, Granville Road, Chatham Road South, Salisbury Road, Nathan Road, Gasscoigne Road, Chatham Road North, Wuhu Street, Ma Tau Wai Road, To Kwa Wan Road, Sung Wong Toi Road, Olympic Avenue, Airport Departure Level, Olympic Avenue and Airport Terminus.

**Airport to Tsim Sha Tsui East:** via Olympic Avenue, Sung Wong Toi Road, To Kwa Wan Road, Ma Tau Wai Road, Wuhu Street, Taku Street, Bulkeley Street, Ming On Street, Baker Street, Gillies Avenue, Cheong Wan Road, Chatham Road South, Cameron Road, Carnarvon Road, Kimberley Road, Nathan Road, Salisbury Road, Hong Chong Road and Hong Tat Path.

*Timetable*

<i>From Tsim Sha Tsui East</i>	<i>From Airport</i>	<i>Frequency minutes</i>
8.00 a.m. – 10.30 p.m.	7.30 a.m. – 11.00 p.m.	15/20

*Faretable*

\$2.50 per single journey

No half fare for children

Student travel cards and bus coupons are not valid

**Kowloon Urban Coach Route No. 208***Route*—7.9 km

**Tsim Sha Tsui East to Broadcast Drive:** via Science Museum Road, Granville Road, Chatham Road South, Salisbury Road, Nathan Road, Waterloo Road, Prince Edward Road West, La Salle Road, Hereford Road, Renfrew Road, Junction Road and Broadcast Drive.

**Broadcast Drive to Tsim Sha Tsui East:** via Broadcast Drive, Junction Road, Renfrew Road, Hereford Road, La Salle Road, Prince Edward Road West, Waterloo Road, Nathan Road, Salisbury Road, Star Ferry Bus Terminus, Salisbury Road, Hong Chong Road and Hong Tat Path.

*Timetable*

<i>From Tsim Sha Tsui East</i>	<i>From Broadcast Drive</i>	<i>Frequency minutes</i>
<i>Mondays to Saturdays</i>		
7.35 a.m. - 7.05 p.m.	7.07 a.m. - 6.37 p.m.	10:20
<i>Sundays and Public Holidays</i>		
9.45 a.m. - 7.30 p.m.	9.15 a.m. - 7.00 p.m.	30 45

*Faretable*

\$2.50 per single journey  
No half fare for children  
Student travel cards and bus coupons are not valid

**New Territories Coach Route No. 281**

*Route*—2.3 km

**Belair Gardens to Sha Tin Central:** via Tai Chung Kiu Road, Sand Martin Bridge, Sha Tin Rural Committee Road and Tai Po Road.

**Sha Tin Central to Belair Gardens:** via Sha Tin Centre Street, Wang Pok Street, Yuen Wo Road, Sand Martin Bridge, Sha Tin Wai Road, Sha Tin Road and Tai Chung Kiu Road.

*Timetable*

<i>From Belair Gardens</i>	<i>From Sha Tin Central</i>	<i>Frequency minutes</i>
<i>Mondays to Saturdays</i>		
7.00 a.m. - 7.00 p.m.	7.10 a.m. - 7.10 p.m.	20
<i>Sundays and Public Holidays</i>		
9.20 a.m. - 8.00 p.m.	9.30 a.m. - 8.10 p.m.	20

*Faretable*

\$1.00 per single journey  
No half fare for children  
Student travel cards are not valid

**Sha Tin Race Course Recreation Route No. 848**

*Route*—22.3 km

**Tsuen Wan Ferry to Sha Tin Race Course:** via Tai Ho Road, Castle Peak Road, Kwai Chung Road, Ching Cheung Road, Lung Cheung Road, Lion Rock Tunnel Road, Sha Tin Road, Tai Po Road and Race Course Road. (If buses are full before Lai Chi Kok (Bridge), they will operate non-stop via Ching Cheung Road to Lung Cheung Road).

**Sha Tin Race Course to Tsuen Wan Ferry:** via Race Course Road, Tai Po Road, Sha Tin Road, Lion Rock Tunnel Road, Lung Cheung Road, Nam Cheong Street, Yu Chau Street, Yen Chow Street, Cheung Sha Wan Road, Kwai Chung Road, Castle Peak Road, Tai Ho Road and Yuen Tun Circuit.

*Timetable*

	<i>From Tsuen Wan Ferry</i>	<i>Minimum Frequency minutes</i>
	<i>Operated on the occasion of Race Days only</i>	
Wednesdays	5.30 p.m. - 6.08 p.m.	10
Saturdays & Sundays	11.45 a.m. - 12.23 p.m.	10

*From Sha Tin Race Course*

Buses will stand-by at the Race Course from the fourth race until approximately one hour after the last race and depart from the Race Course when fully loaded

Service may be cancelled or curtailed at short notice  
Frequency may be adjusted to suit traffic requirements

*Faretable*

\$7.00 per single journey  
No half fare for children  
Student travel cards and bus coupons are not valid

**Sha Tin Race Course Recreation Route No. 872**

*Route*—10.1 km

**Tai Po Market to Sha Tin Race Course:** via Po Heung Street, Kwong Fuk Road, Tai Po Road and Race Course Road.

**Sha Tin Race Course to Tai Po Market:** via Race Course Road, Tai Po Road, Kwong Fuk Road, Wan Tau Street, Heung Sze Wui Street and Po Heung Street.

*Timetable*

	<i>From Tai Po Market</i>	<i>Minimum Frequency minutes</i>
	<i>Operated on the occasion of Race Days only</i>	
Wednesdays	6.12 p.m. - 6.48 p.m.	8
Saturdays and Sundays	12.33 p.m. - 1.05 p.m.	8

*From Sha Tin Race Course*

Buses will stand-by at the Race Course from the fourth race until approximately one hour after the last race and depart from the Race Course when fully loaded

Service may be cancelled or curtailed at short notice  
Frequency may be adjusted to suit traffic requirements

*Faretable*

\$4.00 per single journey  
No half fare for children  
Student travel cards and bus coupons are not valid

**Sha Tin Race Course Recreation Route No. 887**

*Route*—14.2 km

**Tai Kok Tsui Ferry to Sha Tin Race Course:** via Pok Man Street, Tai Kok Tsui Road (New Carriageway), Beech Street, Anchor Street, Ash Street, Fuk Tsun Street, Mong Kok Road, Sai Yeung Choi Street, Argyle Street, Waterloo Road, flyover, Waterloo Road, Lion Rock Tunnel Road, Sha Tin Road, Tai Po Road and Race Course Road.

**Sha Tin Race Course to Tai Kok Tsui Ferry:** via Race Course Road, Tai Po Road, Sha Tin Road, Lion Rock Tunnel Road, Waterloo Road, Argyle Street and Cherry Street.

*Timetable*

	<i>From Tai Kok Tsui Ferry</i>	<i>Minimum Frequency minutes</i>
	<i>Operated on the occasion of Race Days only</i>	
Wednesdays	5.55 p.m. – 6.37 p.m.	6
Saturdays and Sundays	12.05 p.m. – 12.47 p.m.	6

*From Sha Tin Race Course*

Buses will stand-by at the Race Course from the fourth race until approximately one hour after the last race and depart from the Race Course when fully loaded

Service may be cancelled or curtailed at short notice  
Frequency may be adjusted to suit traffic requirements

*Faretable*

\$4.00 per single journey  
No half fare for children  
Student travel cards and bus coupons are not valid

**Sha Tin Race Course Recreation Route No. 888**

*Route—4.1 km*

**Sha Tin KCR Station to Sha Tin Race Course:** via Sha Tin Rural Committee Road, Yuen Wo Road, Tam Kon Po Street, Sha Tin Centre Street, Wang Pok Street, Yuen Wo Road, Tai Po Road and Race Course Road.

**Sha Tin Race Course to Sha Tin KCR Station:** via Race Course Road, Tai Po Road, Yuen Wo Road, Tam Kon Po Street, Sha Tin Centre Street, Wang Pok Street, Yuen Wo Road and Sha Tin Rural Committee Road.

*Timetable*

	<i>Race Days Only</i>	<i>Minimum Frequency minutes</i>
	<i>From Sha Tin KCR Station</i>	
Wednesdays	6.30 p.m. – 7.15 p.m.	5
Saturdays and Sundays	12.48 p.m. – 1.23 p.m.	5

*From Sha Tin Race Course*

Buses will stand-by at the Race Course from the fourth race until approximately one hour after the last race and depart from the Race Course when fully loaded. In addition, a limited number of shuttle journeys will be operated during the race meeting according to traffic demand.

*Faretable*

\$2.20 per single journey  
No half fare for children  
Student travel cards and bus coupons are not valid

**Sha Tin Race Course Recreation Route No. 889***Route—17.7 km*

**Kwun Tong Ferry to Sha Tin Race Course:** via Hoi Yuen Road, Hip Wo Street, Tung Yan Street, Yue Man Square, Hong Ning Road, Kwun Tong Road, Lung Cheung Road, Hammer Hill Road, Choi Hung Bus Terminus, Choi Hung Road, Po Kong Village Interchange, Lung Cheung Road, Lion Rock Tunnel Road, Sha Tin Road, Tai Po Road and Race Course Road.

**Sha Tin Race Course to Kwun Tong Ferry:** via Race Course Road, Tai Po Road, Sha Tin Road, Lion Rock Tunnel Road, Lung Cheung Road, Po Kong Village Interchange, Choi Hung Road, Choi Hung access road, Prince Edward Road East, Kwun Tong Road, Hoi Yuen Road and Wai Yip Street.

*Timetable*

	<i>From Kwun Tong Ferry</i>	<i>Minimum Frequency minutes</i>
	<i>Operated on the occasion of Race Days only</i>	
Wednesdays	5.46 p.m. – 6.30 p.m.	8
Saturdays and Sundays	11.58 a.m. – 12.42 p.m.	8

*From Sha Tin Race Course*

Buses will stand-by at the Race Course from the fourth race until approximately one hour after the last race and depart from the Race Course when fully loaded

Service may be cancelled or curtailed at short notice

Frequency may be adjusted to suit traffic requirements

*Faretable*

\$7.00 per single journey

No half fare for children

Student travel cards and bus coupons are not valid

**Sha Tin Race Course Recreation Route No. 891***Route—13.8 km*

**Kowloon City Ferry to Sha Tin Race Course:** via San Ma Tau Street, To Kwa Wan Road, Ma Tau Kok Road, Ma Tau Chung Road, Prince Edward Road, Junction Road, Heng Lam Street, Fung Mo Street, Lung Cheung Road, Lion Rock Tunnel Road, Sha Tin Road, Tai Po Road and Race Course Road.

**Sha Tin Race Course to Kowloon City Ferry:** via Race Course Road, Tai Po Road, Sha Tin Road, Lion Rock Tunnel Road, Lung Cheung Road, Fung Mo Street, Heng Lam Street, Junction Road, Boundary Street, Ma Tau Chung Road, Mok Cheong Street, To Kwa Wan Road and San Ma Tau Street.

*Timetable*

	<i>From Kowloon City Ferry</i>	<i>Minimum Frequency minutes</i>
	<i>Operated on the occasion of Race Days only</i>	
Wednesdays	5.56 p.m. – 6.41 p.m.	10
Saturdays and Sundays	12.05 p.m. – 12.50 p.m.	10

*From Sha Tin Race Course*

Buses will stand-by at the Race Course from the fourth race until approximately one hour after the last race and depart from the Race Course when fully loaded

Service may be cancelled or curtailed at short notice

Frequency may be adjusted to suit traffic requirements

*Faretable*

\$4.00 per single journey

No half fare for children

Student travel cards and bus coupons are not valid

## NEW LANTAO BUS COMPANY (1973) LIMITED SERVICES

## Lantau Island Route No. 1

Route—21.4 km

Mui Wo to Tai O: via South Lantau Road, Keung Shan Road and Tai O Road.

Tai O to Mui Wo: via Tai O Road, Keung Shan Road and South Lantau Road.

## Timetable

<i>From Mui Wo</i>	<i>From Tai O</i>	<i>Frequency minutes</i>
	<i>Mondays to Saturdays (Public Holidays excepted)</i>	
6.00 a.m. - 12.30 a.m.	5.15 a.m. - 9.00 p.m.	5 75
	<i>Sundays and Public Holidays</i>	

Additional journeys may be operated on Sundays and public holidays to meet traffic requirements (weather permitting)

## Faretable

		<i>Mondays to Saturdays (Public Holidays excepted)</i>										
Mui Wo												
\$0.80	Nam Shan											
\$1.20	\$0.80 Pui O San											
\$1.70	\$0.80 \$0.80 Shek Wan											
\$1.70	\$1.30 \$0.80 \$0.80 Cheung Sha Village											
\$2.20	\$1.70 \$1.30 \$0.80 \$0.80 Cheung Sha Beach											
\$2.20	\$2.20 \$1.70 \$1.30 \$0.80 \$0.80 Tong Fuk											
\$2.20	\$2.20 \$2.20 \$1.70 \$1.30 \$0.80 \$0.80 Shui Hau											
\$3.30	\$3.30 \$2.20 \$2.20 \$2.20 \$1.70 \$1.30 \$0.80 Shek Pik											
\$4.00	\$3.30 \$3.30 \$2.20 \$2.20 \$2.20 \$1.70 \$1.30 \$0.80 Keung Shan											
\$4.50	\$4.00 \$3.30 \$3.30 \$2.20 \$2.20 \$2.20 \$1.70 \$1.30 \$0.80 Nga Kwo Tin											
\$4.50	\$4.50 \$4.00 \$3.30 \$3.30 \$3.30 \$2.20 \$2.20 \$1.70 \$0.80 \$0.80 Tai O											

*Sundays and Public Holidays*

Mui Wo												
\$1.60	Nam Shan											
\$2.00	\$1.60 Pui O San											
\$2.20	\$1.60 \$1.60 Shek Wan											
\$2.20	\$2.20 \$1.60 \$1.60 Cheung Sha Village											
\$4.00	\$2.20 \$2.20 \$1.60 \$1.60 Cheung Sha Beach											
\$4.00	\$4.00 \$2.20 \$2.20 \$1.60 \$1.60 Tong Fuk											
\$4.00	\$4.00 \$4.00 \$2.20 \$2.20 \$1.60 \$1.60 Shui Hau											
\$5.00	\$5.00 \$4.00 \$4.00 \$4.00 \$2.20 \$2.20 \$1.60 Shek Pik											
\$6.00	\$5.00 \$5.00 \$4.00 \$4.00 \$4.00 \$2.20 \$2.20 \$1.60 Keung Shan											
\$7.00	\$6.00 \$5.00 \$5.00 \$4.00 \$4.00 \$4.00 \$2.20 \$2.20 \$1.60 Nga Kwo Tin											
\$7.00	\$7.00 \$6.00 \$5.00 \$5.00 \$5.00 \$4.00 \$4.00 \$2.20 \$1.60 \$1.60 Tai O											

**Lantau Island Route No. 1R**  
(Recreational Service)

Route—21.4 km

Mui Wo to Tai O: via South Lantau Road, Keung Shan Road and Tai O Road.

Tai O to Mui Wo: via Tai O Road, Keung Shan Road and South Lantau Road.



*Timetable**From Mui Wo**From Tai O**Frequency  
minutes**Sundays to Public Holidays  
(Weather Permitting)*

8.30 a.m. - 5.15 p.m.

9.10 a.m. - 6.15 p.m.

30/45

6.15 p.m. - 8.00 p.m.

Additional journeys may be operated to meet traffic requirements

*Faretable**Outward**Mui Wo*

\$7.00 Pui O

\$7.00 \$6.00 San Shek Wan

\$7.00 \$6.00 \$5.00 Tong Fuk

\$7.00 \$6.00 \$5.00 \$4.00 Shek Pik

\$7.00 \$6.00 \$5.00 \$4.00 \$2.20 Keung Shan

\$7.00 \$6.00 \$5.00 \$4.00 \$2.20 \$1.60 Ngau Kwo Tin

\$7.00 \$6.00 \$5.00 \$4.00 \$2.20 \$1.60 \$1.60 Tai O

*Inward**Tai O*

\$7.00 Keung Shan

\$7.00 \$6.00 Shek Pik

\$7.00 \$6.00 \$5.00 Shui Hau

\$7.00 \$6.00 \$5.00 \$4.00 Cheung Sha Village

\$7.00 \$6.00 \$5.00 \$4.00 \$2.20 Pui O

\$7.00 \$6.00 \$5.00 \$4.00 \$2.20 \$2.00 Nam Shan

\$7.00 \$6.00 \$5.00 \$4.00 \$2.20 \$2.00 \$1.60 Mui Wo

**Lantau Island Route No. 2***Route—20 km***Mui Wo to Ngong Ping:** via South Lantau Road, Keung Shan Road, Sham Wat Road and Ngong Ping access road.**Ngong Ping to Mui Wo:** via Ngong Ping access road, Sham Wat Road, Keung Shan Road and South Lantau Road.*Timetable**From Mui Wo**From Ngong Ping**Frequency  
minutes**Mondays to Saturdays  
(Public Holidays excepted)*

8.20 a.m.

7.00 a.m.

9.35 a.m.

8.30 a.m.

10.50 a.m.

9.30 a.m.

11.50 a.m.

10.30 a.m.

12.50 p.m.

11.45 a.m.

1.50 p.m.

12.45 p.m.

2.50 p.m.

1.45 p.m.

3.50 p.m.

2.45 p.m.

4.50 p.m.

3.45 p.m.

5.50 p.m.

4.45 p.m.

5.45 p.m.

6.45 p.m.

<i>From Mui Wo</i>	<i>From Ngong Ping</i>	<i>Frequency minutes</i>
	<i>Sundays and Public Holidays</i>	
8.20 a.m.	7.00 a.m. – 9.30 a.m.	60 90
8.20 a.m. – 5.30 p.m.	9.30 a.m. – 6.45 p.m.	15 30

Additional journeys may be operated to meet traffic requirements including a shuttle bus service between the Keung Shan interchange and Ngong Ping

*Faretable*

*Mondays to Saturdays  
(Public Holidays excepted)*

<i>Outward</i>	<i>Ngong Ping</i>	<i>Inward</i>
Mui Wo	\$1.70 Keung Shan	
\$4.00 Keung Shan	\$5.70 \$4.00 Shek Pik	
\$5.70 \$1.70 Ngong Ping	\$5.70 \$4.00 \$3.30 Shui Hau	
	\$5.70 \$4.00 \$3.30 \$2.20 Cheung Sha Village	
	\$5.70 \$4.00 \$3.30 \$2.20 \$1.70 Pui O	
	\$5.70 \$4.00 \$3.30 \$2.20 \$1.70 \$1.20 Mui Wo	

*Sundays and Public Holidays*

<i>Outward</i>	<i>Ngong Ping</i>	<i>Inward</i>
Mui Wo	\$3.00 Keung Shan	
\$6.00 Keung Shan	\$9.00 \$6.00 Shek Pik	
\$9.00 \$3.00 Ngong Ping	\$9.00 \$6.00 \$5.00 Shui Hau	
	\$9.00 \$6.00 \$5.00 \$4.00 Cheung Sha Village	
	\$9.00 \$6.00 \$5.00 \$4.00 \$2.20 Pui O	
	\$9.00 \$6.00 \$5.00 \$4.00 \$2.20 \$2.00 Mui Wo	

**Lantau Island Route No. 3**

*Route*—17.5 km

**Mui Wo to Tung Chung:** via South Lantau Road and Tung Chung Road.

**Tung Chung to Mui Wo:** via Tung Chung Road and South Lantau Road.

*Timetable**From Mui Wo**From Tung Chung*

*Mondays to Saturdays  
(Public Holidays excepted)*

9.35 a.m.	6.00 a.m.
11.50 a.m.	* 7.15 a.m.
2.50 p.m.	8.30 a.m.
* 3.15 p.m.	10.30 a.m.
* 3.45 p.m.	1.45 p.m.
† 4.00 p.m.	3.45 p.m.
4.50 p.m.	5.45 p.m.
6.50 p.m.	

\*On school days for students only

†On Saturdays only

*From Mui Wo*

9.35 a.m.  
10.35 a.m.  
11.35 a.m.  
1.35 p.m.  
2.35 p.m.  
3.35 p.m.  
4.35 p.m.  
6.35 p.m.

*From Tung Chung**Sundays and Public Holidays*

6.00 a.m.  
8.30 a.m.  
10.30 a.m.  
11.30 a.m.  
1.30 p.m.  
2.30 p.m.  
3.30 p.m.  
4.00 p.m.  
4.30 p.m.  
5.30 p.m.  
7.15 p.m.

*Faretable**Mondays to Saturdays  
(Public Holidays excepted)**Outward*

Mui Wo  
\$4.00 Pui O  
\$4.00 \$3.30 South Lantau Hospital  
\$4.00 \$3.30 \$2.20 Shek Mun Kap  
\$4.00 \$3.30 \$2.20 \$0.80 Tung Chung

*Inward*

Tung Chung  
\$2.20 South Lantau Hospital  
\$4.00 \$2.20 Pui O  
\$4.00 \$2.20 \$1.20 Mui Wo

*Sundays and Public Holidays**Outward*

Mui Wo  
\$6.00 Pui O  
\$6.00 \$5.00 South Lantau Hospital  
\$6.00 \$5.00 \$4.00 Shek Mun Kap  
\$6.00 \$5.00 \$4.00 \$1.60 Tung Chung

*Inward*

Tung Chung  
\$6.00 South Lantau Hospital  
\$6.00 \$4.00 Pui O  
\$6.00 \$4.00 \$2.00 Mui Wo

**Lantau Island Route No. 4**

*Route*—10.1 km

**Mui Wo to Tong Fuk:** via South Lantau Road.

**Tong Fuk to Mui Wo:** via South Lantau Road.

*Timetable**From Mui Wo**From Tong Fuk*

*Frequency  
minutes*

*Mondays to Saturdays  
(Public Holidays excepted)*

6.00 a.m. - 7.00 a.m.	5.30 a.m. - 6.30 a.m.	60
7.00 a.m. - 9.30 p.m.	6.30 a.m. - 10.00 a.m.	30/45
9.30 a.m. - 10.45 a.m.	10.00 a.m. - 11.15 a.m.	75
10.45 a.m. - 6.45 p.m.	11.15 a.m. - 6.15 p.m.	60
6.45 p.m. - 7.40 p.m.	6.15 p.m. - 7.10 p.m.	55

*Sundays and Public Holidays*

7.35 a.m. - 9.00 a.m.	8.15 a.m. - 9.30 a.m.	24/45
9.00 a.m. - 7.30 p.m.	9.30 a.m. - 7.00 p.m.	30
7.30 p.m. - 10.00 p.m.	7.00 p.m. - 9.30 p.m.	70/150

Additional journeys may be operated on Sundays and public holidays to meet traffic requirements (weather permitting)

*Faretable**Mondays to Saturdays*  
(Public Holidays excepted)

<i>Outward</i>				<i>Inward</i>			
Mui Wo				Tong Fuk			
\$2.20	Pui O			\$2.20	Cheung Sha Village		
\$2.20	\$1.70	Cheung Sha Village		\$2.20	\$1.70	Pui O	
\$2.20	\$1.70	\$0.80	Tong Fuk	\$2.20	\$1.70	\$1.20	Mui Wo

*Sundays and Public Holidays*

<i>Outward</i>				<i>Inward</i>			
Mui Wo				Tong Fuk			
\$4.00	Pui O			\$4.00	Cheung Sha Village		
\$4.00	\$2.20	Cheung Sha Village		\$4.00	\$2.20	Pui O	
\$4.00	\$2.20	\$1.20	Mui Wo	\$4.00	\$2.20	\$2.00	Mui Wo

**Lantau Island Route No. 4R**

(Summer Recreational Service)

*Route*—8 km**Cheung Sha Village to Mui Wo:** via South Lantau Road*Timetable**From Cheung Sha Village**Sundays and Public Holidays (July to October) (Weather Permitting)*

12.45 p.m.  
1.45 p.m.  
2.45 p.m.  
3.45 p.m.  
4.45 p.m.

**FARETABLE**

Cheung Sha Village  
\$2.20 Pui O  
\$2.20 \$2.00 Mui Wo

**Lantau Island Route No. 5***Route*—15.3 km**Mui Wo to Shek Pik:** via South Lantau Road and Keung Shan Road.**Shek Pik to Mui Wo:** via Keung Shan Road and South Lantau Road.*Timetable**From Mui Wo**From Shek Pik**Mondays to Saturdays*  
(Public Holidays excepted)

8.15 a.m.	*5.30 a.m.
9.30 a.m.	6.15 a.m.
10.45 a.m.	*7.40 a.m.
11.45 a.m.	8.50 a.m.

*From Mui Wo**From Shek Pik**Mondays to Saturdays*  
(Public Holidays excepted)

12.45 p.m.	10.05 a.m.
1.45 p.m.	11.20 a.m.
2.45 p.m.	12.20 p.m.
3.45 p.m.	1.55 p.m.
4.45 p.m.	2.45 p.m.
5.45 p.m.	3.45 p.m.
6.45 p.m.	4.45 p.m.
7.40 p.m.	5.45 p.m.
†9.00 p.m.	7.20 p.m.

Special bus for Sha Tsui Detention Centre departs from Mui Wo at 11.45 a.m. and from Sha Tsui at 2.05 p.m.

*Sundays and Public Holidays**Frequency*  
*minutes*

8.15 a.m. - 9.00 a.m.	5.30 a.m. - 9.40 a.m.	30/85
9.00 a.m. - 6.30 p.m.	9.40 a.m. - 7.10 p.m.	30
7.30 a.m. - †9.00 p.m.	7.10 p.m. - 8.10 p.m.	60/90

†Short-working of Lantau Island Route 1

\*From Shui Hau

Additional journeys may be operated on Sundays and public holidays to meet traffic requirements (weather permitting)

*Faretable**Mondays to Saturdays*  
(Public Holidays excepted)

<i>Outward</i>					<i>Inward</i>				
Mui Wo					Shek Pik				
\$3.30	Pui O				\$3.30	Shui Hau			
\$3.30	\$2.20	Cheung Sha Village			\$3.30	\$2.20	Cheung Sha Village		
\$3.30	\$2.20	\$2.20	Shui Hau		\$3.30	\$2.20	\$1.70	Pui O	
\$3.30	\$2.20	\$2.20	\$0.80	Shek Pik	\$3.30	\$2.20	\$1.70	\$1.20	Mui Wo

*Sundays and Public Holidays*

<i>Outward</i>					<i>Inward</i>				
Mui Wo					Shek Pik				
\$5.00	Pui O				\$5.00	Shui Hau			
\$5.00	\$4.00	Cheung Sha Village			\$5.00	\$4.00	Cheung Sha Village		
\$5.00	\$4.00	\$4.00	Shui Hau		\$5.00	\$4.00	\$2.20	Pui O	
\$5.00	\$4.00	\$4.00	\$1.60	Shek Pik	\$5.00	\$4.00	\$2.20	\$2.00	Mui Wo

**Lantau Island Route No. 7**

*Route*—4.3 km

**Mui Wo to Pui O (Chi Ma Wan Road):** via South Lantau Road

**Pui O to Mui Wo (Chi Ma Wan Road):** via Chi Ma Wan Road and South Lantau Road

*Timetable**From Mui Wo**From Pui O**Mondays to Saturdays*  
(Public Holidays excepted)

8.15 a.m.	8.45 a.m.
9.30 a.m.	10.00 a.m.
10.45 a.m.	11.15 a.m.
11.45 a.m.	12.15 p.m.

*From Mui Wo**From Pui O**Mondays to Saturdays*  
(Public Holidays excepted)

12.45 p.m.	1.15 p.m.
1.45 p.m.	2.15 p.m.
2.45 p.m.	3.15 p.m.
3.45 p.m.	4.15 p.m.
4.45 p.m.	5.15 p.m.
5.45 p.m.	
† 6.45 p.m.	
† 7.40 p.m.	
† 9.00 p.m.	
† 10.00 p.m.	

†On Saturdays only

*Sundays and Public Holidays*Frequency  
minutes

8.15 a.m. - 9.00 a.m.	8.30 a.m. - 9.15 a.m.	45
9.00 a.m. - 6.30 p.m.	9.15 a.m. - 6.15 p.m.	30
6.30 a.m. - 7.30 p.m.		60

Additional journeys may be operated on Sundays and Public Holidays to meet traffic requirements (weather permitting)

*Faretable**Mondays to Saturdays (Public Holidays excepted)*

\$1.20 per single journey

*Sundays and Public Holidays*

\$2.00 per single journey

## PUBLIC LIGHT BUS (GREEN MINIBUS) SERVICES

## I. HONG KONG ISLAND PLB (GREEN MINIBUS) ROUTES

## Hong Kong Island PLB (Green Minibus) Route No. 1

Route—8.1 km

**Central (HMS Tamar) to the Peak (Upper Peak Tram Terminus):** via Edinburgh Place, Harcourt Road, Cotton Tree Drive, Garden Road, Magazine Gap Road, Peak Road, \*(Guildford Road, Mansfield Road, Guildford Road), Peak Road, \*(Mount Kellett Road) and Peak Road.

**The Peak (Upper Peak Tram Terminus) to Central (HMS Tamar):** via Peak Road, \*(Guildford Road, Mansfield Road, Guildford Road), Peak Road, Magazine Gap Road, Garden Road, Upper Albert Road, Albany Road, Glenealy, Wyndham Street, Pedder Street, Connaught Road Central and Edinburgh Place.

## Timetable

<i>From Central (HMS Tamar)</i>	<i>From the Peak</i>	<i>Frequency minutes</i>
	<i>Mondays to Saturdays (Public Holidays excepted)</i>	
6.45 a.m. - 12.00 midnight	7.10 a.m. - 12.25 a.m.	5/12
*On Mondays to Saturdays, journeys leaving HMS Tamar after 10.00 p.m. and the Peak after 10.25 p.m. are not operated via Guildford Road and Mansfield Road except so requested by passengers.		
	<i>Sundays and Public Holidays</i>	
7.00 a.m. - 12.00 midnight	7.25 a.m. - 12.25 a.m.	4/12

\*On Sundays and Public Holidays, journeys leaving HMS Tamar before 8.50 a.m. and between 1.00 p.m. and 7.00 p.m. and the Peak before 8.55 a.m. and between 1.05 p.m. and 7.05 p.m. omit Mansfield Road and Mount Kellett Road; journeys leaving HMS Tamar after 7.00 p.m. and the Peak after 7.05 p.m. are also not operated via Mansfield Road and Mount Kellett Road except so requested by passengers. Additional short-working journeys may be operated between HMS Tamar and MacDonnell Road via MacDonnell Road and Kennedy Road at 15-minute frequency during 7.30 a.m. to 7.30 p.m. to meet passenger demands.

Additional journeys may be operated on festival days to meet passenger demands.

## Faretable

\$3.00 per single journey

(\$1.00 per single journey on short-working journeys between HMS Tamar and MacDonnell Road)

## Hong Kong Island PLB (Green Minibus) Route No. 2

Route—7.9 km

**Central (HMS Tamar) to Old Peak Road (Circular):** via Edinburgh Place, Harcourt Road, Cotton Tree Drive, Garden Road, Magazine Gap Road, May Road, Tregunter Path, Old Peak Road, May Road, Magazine Gap Road, Garden Road, Upper Albert Road, Albany Road, Glenealy, Wyndham Street, Pedder Street, Connaught Road Central and Edinburgh Place.

## Timetable

<i>From Central (HMS Tamar)</i>	<i>Frequency minutes</i>
	<i>Mondays to Fridays (Public Holidays excepted)</i>
7.30 a.m. - 6.30 p.m.	10/30
	<i>Saturdays (Public Holidays excepted)</i>
8.00 a.m. - 2.00 p.m.	15/30

*Faretable*

\$1.50 per single journey

**Hong Kong Island PLB (Green Minibus) Route No. 3***Route*—4.7 km**Central (HMS Tamar) to Po Shan Road:** via Edinburgh Place, Harcourt Road, Cotton Tree Drive, Garden Road, Robinson Road, Glenealy, Conduit Road and Po Shan Road.**Po Shan Road to Central (HMS Tamar):** via Po Shan Road, Conduit Road, Glenealy, Robinson Road, Albany Road, Glenealy, Wyndham Street, Pedder Street, Connaught Road Central and Edinburgh Place.*Timetable*

<i>From Central (HMS Tamar)</i>	<i>From Po Shan Road</i>	<i>Frequency minutes</i>
	<i>Mondays to Saturdays (Public Holidays excepted)</i>	
7.10 a.m. - 9.10 p.m.	7.25 a.m. - 9.25 p.m.	7 15
	<i>Sundays and Public Holidays</i>	
7.45 a.m. - 7.25 p.m.	8.00 a.m. - 7.40 p.m.	20

*Faretable*

\$1.50 per single journey

**Hong Kong Island PLB (Green Minibus) Route No. 3A***Route*—4.1 km**Central (HMS Tamar) to \*Conduit Road:** via Edinburgh Place, Harcourt Road, Cotton Tree Drive, Garden Road, Robinson Road, Glenealy and Conduit Road.**\*Conduit Road to Central (HMS Tamar):** via Conduit Road, Glenealy, Robinson Road, Albany Road, Glenealy, Wyndham Street, Pedder Street, Connaught Road Central and Edinburgh Place.

\*Turning round at Conduit Road/Kotewall Road junction

*Timetable*

<i>From Central (HMS Tamar)</i>	<i>From Conduit Road</i>	<i>Frequency minutes</i>
	<i>Mondays to Saturdays (Public Holidays excepted)</i>	
7.00 a.m. - 10.00 a.m.	7.12 a.m. - 10.12 a.m.	7 8
4.00 p.m. - 7.00 p.m.	4.12 p.m. - 7.12 p.m.	7 8

*Faretable*

\$1.50 per single journey



**Hong Kong Island PLB (Green Minibus) Route No. 4***Route—9 km*

**Aberdeen (Shek Pai Wan) to Causeway Bay (Yun Ping Road):** via Yue Hong Street, Yue Kwong Road, Aberdeen Reservoir Road, Lok Yeung Street, Chengtu Road, Nam Ning Street (southern section), Fung Tin Street, Aberdeen Main Road (eastbound), unnamed coastal road, Wong Chuk Hang Road, Aberdeen Tunnel, Wong Nai Chung Road, Morrison Hill Road, Wan Chai Road, Fleming Road, Hennessy Road, Percival Street, Foo Ming Street, Lee Garden Road, Lan Fong Road and Yun Ping Road.

**Causeway Bay (Yun Ping Road) to Aberdeen (Shek Pai Wan):** via Yun Ping Road, Kai Chiu Road, Lee Garden Road, Hennessy Road, Johnston Road, Burrows Street, Wan Chai Road, Morrison Hill Road, Wong Nai Chung Road, Aberdeen Tunnel, Wong Chuk Hang Road, unnamed coastal road, fly-over, Aberdeen Main Road, Lok Yeung Street, Chengtu Road, Sai On Street, Aberdeen Main Road, Aberdeen Reservoir Road, Yue Kwong Road and Yue Hong Street.

*Timetable*

*From Aberdeen  
(Shek Pai Wan)*

*From Causeway Bay  
(Lee Garden Road)*

*Frequency  
minutes*

*Daily*

overnight service

overnight service

4/20

Short-working journeys are operated between Aberdeen (Shek Pai Wan) and Wan Chai (circular) via Wan Chai Road, Fleming Road, Thomson Road, Johnston Road, Hennessy Road, Fleming Road and Wan Chai Road at 8/10-minutes frequency during 7.00 a.m. to 10.00 a.m. and 4.00 p.m. to 7.00 p.m.

*Faretable*

<i>Outward</i>				<i>Inward</i>						
Shek Pai Wan				Causeway Bay						
\$0.70	Nam Ning Street			\$3.00	Hennessy Road					
\$3.00	\$3.00	Wong Chuk Hang Road		\$3.00	\$2.50	Wan Chai Road				
\$3.00	\$3.00	\$2.00	Wong Nai Chung Road	\$3.00	\$2.50	\$2.00	Morrison Hill Road			
\$3.00	\$3.00	\$2.00	\$0.50	Causeway	\$3.00	\$2.50	\$2.00	\$1.50	Wong Chuk Hang Road	
					\$3.00	\$2.50	\$2.00	\$1.50	\$0.80	Shek Pai Wan

\$3.50 per single journey on all night service

\$3.00 per single journey on short-working journeys between Shek Pai Wan and Wan Chai

**Hong Kong Island PLB (Green Minibus) Route No. 5***Route—9.7 km*

**Aberdeen (Nam Ning Street) to Causeway Bay (Pak Sha Road):** via Nam Ning Street (southern section), Fung Tin Street, Aberdeen Main Road (eastbound), unnamed coastal road, Wong Chuk Hang Road, \*(Shouson Hill Road, Shouson Hill Road East), \*(Nam Fung Road), Deep Water Bay Road, Wong Nai Chung Gap Road, Tai Hang Road, Blue Pool Road, †(Ventris Road, Broadwood Road, Link Road, Caroline Hill Road), Leighton Road, Yun Ping Road and Pak Sha Road.

†During football matches, journeys are operated via Wong Nai Chung Road and Morrison Hill Road to Leighton Road instead.

**Causeway Bay (Pak Sha Road) to Aberdeen (Nam Ning Street):** via Pak Sha Road, Lee Garden Road, Lan Fong Road, Yun Ping Road, Kai Chiu Road, Russell Street, Percival Street, Leighton Road, Wong Nai Chung Road, Blue Pool Road, Tai Hang Road, Wong Nai Chung Gap Road, Deep Water Bay Road, \*(Shouson Hill Road East, Shouson Hill Road), \*(Nam Fung Road), Wong Chuk Hang Road, unnamed coastal road, fly-over, Aberdeen Main Road, Lok Yeung Street, Chengtu Road and Nam Ning Street (southern section).

*Timetable*

<i>From Aberdeen (Nam Ning Street)</i>	<i>From Causeway Bay : Pak Sha Road.</i>	<i>Frequency</i>
	<i>Daily</i>	<i>minutes</i>
6.15 a.m. - 11.00 p.m.	6.45 a.m. - 11.30 p.m.	7 15

\*Journeys leaving Aberdeen after 7.30 p.m. and Causeway Bay after 8.00 p.m. are operated via Nam Fung Road. Service to Shouson Hill are operated at 30-minutes frequency

*Faretable*

	<i>Outward</i>		<i>Inward</i>
Aberdeen	Shouson Hill Road Nam Fung Road	Causeway Bay	Blue Pool Road Ventris Road
\$3.00	\$2.00 Blue Pool Road/Green Lane junction	\$3.00	\$2.00 junction
\$3.00	\$2.00 \$1.00 Causeway Bay	\$3.00	\$2.00 Shouson Hill Road East. Nam Fung Road
		\$3.00	\$2.00 \$1.00 Aberdeen

**Hong Kong Island PLB (Green Minibus) Route No. 6**

*Route*—10.9 km

**Ocean Park/Shouson Hill to Central (Star Ferry):** via \*(Ocean Park Road, Wong Chuk Hang Road), Shouson Hill Road, Shouson Hill Road East, Deep Water Bay Road, Wong Nai Chung Gap Road, Tai Hang Road, Blue Pool Road, Sing Woo Road, Village Road, Wang Tak Street, Village Road, Wong Nai Chung Road, Morrison Hill Road, Wan Chai Road, Johnston Road, Hennessy Road, Fenwick Street, Gloucester Road, Harcourt Road, Tamar Street, Drake Street, Rodney Street, Harcourt Road, Cotton Tree Drive slip-road, Connaught Road Central and Edinburgh Place.

**Central (Star Ferry) to Ocean Park/Shouson Hill:** via Edinburgh Place, Connaught Road Central, Harcourt Road, Cotton Tree Drive slip-road, Queensway, Rodney Street, Drake Street, Tamar Street, Queensway, Hennessy Road, Fenwick Street, Johnston Road, Wan Chai Road, Morrison Hill Road, Leighton Road, Wong Nai Chung Road, Blue Pool Road, Tai Hang Road, Wong Nai Chung Gap Road, Deep Water Bay Road, Shouson Hill Road East, Shouson Hill Road, \*(Wong Chuk Hang Road and Ocean Park Road).

*Timetable*

<i>From Ocean Park/Shouson Hill</i>	<i>From Central (Star Ferry)</i>	<i>Frequency</i>
	<i>Mondays to Saturdays</i>	<i>minutes</i>
	<i>(Public Holidays excepted)</i>	
7.30 a.m. - 6.00 p.m.	8.00 a.m. - 6.30 p.m.	15/30

\*Journeys leaving Shouson Hill before 10.00 a.m. and Central before 9.30 a.m. terminate at Shouson Hill Road and are not operated to and from Ocean Park

Additional journeys may be operated to meet passenger demands.

*Faretable*

	<i>Outward</i>		<i>Inward</i>
Ocean Park/Shouson Hill	Blue Pool Road/Green Lane junction	Central	Blue Pool Road/Ventris Road
\$3.00	\$2.00 Central	\$3.00	\$2.00 junction
		\$3.00	\$2.00 Ocean Park/Shouson Hill

**Hong Kong Island PLB (Green Minibus) Route No. 7***Route*—8.6 km

**Mount Nicholson Gap to Central (Star Ferry):** via Mount Nicholson Road, Stubbs Road, \*(Tai Hang Road, Blue Pool Road, Sing Woo Road, Village Road, Shan Kwong Road, Wong Nai Chung Road, Morrison Hill Road, Wan Chai Road, Fleming Road, Lockhart Road, Fenwick Street, Gloucester Road, Harcourt Road, Tamar Street, Drake Street, Rodney Street, Harcourt Road, Cotton Tree Drive slip-road, Cotton Tree Drive, fly-over, Queensway), Queen's Road Central, Pedder Street, Connaught Road Central and Edinburgh Place.

**Central (Star Ferry) to Mount Nicholson Gap:** via Edinburgh Place, Connaught Road Central, Harcourt Road, Cotton Tree Drive slip-road, Queensway, Rodney Street, Drake Street, Tamar Street, Queensway, Hennessy Road, Fenwick Street, Johnston Road, Wan Chai Road, Morrison Hill Road, Leighton Road, Wong Nai Chung Road, Blue Pool Road, Tai Hang Road, Stubbs Road and Mount Nicholson Road.

*Timetable*

<i>From Mount Nicholson Gap</i>	<i>From Central (Star Ferry)</i>	<i>Frequency minutes</i>
	<i>Mondays to Fridays (Public Holidays excepted)</i>	
7.40 a.m. - 6.40 p.m.	8.10 a.m. - 6.10 p.m.	30/60
	<i>Saturdays (Public Holidays excepted)</i>	
7.40 a.m. - 1.10 p.m.	8.10 a.m. - 1.40 p.m.	30/60

\*Journeys departing from Mount Nicholson Gap at 7.40 a.m., 8.10 a.m., 8.40 a.m., 5.10 p.m. and 5.40 p.m. are operated via Coombe Road, Magazine Gap Road, Garden Road, Lower Albert Road and Ice House Street  
Last journey from Mount Nicholson Gap is operated via Blue Pool Road, Ventris Road, Broadwood Road, Link Road, Caroline Hill Road and Leighton Road to terminate at Causeway Bay (Yun Ping Road)

*Faretable*

<i>Outward</i>	<i>Inward</i>
Mount Nicholson Gap	Central
\$3.00 Blue Pool Road/Green Lane junction	\$3.00 Blue Pool Road/Ventris Road junction
\$3.00 \$2.00 Central	\$3.00 \$0.80 Mount Nicholson Gap

**Hong Kong Island PLB (Green Minibus) Route No. 8***Route*—9.1 km

**Central (Star Ferry) to Baguio Villas (Lower):** via Edinburgh Place, Connaught Road Central, Harcourt Road, Cotton Tree Drive, Upper Albert Road, Caine Road, Bonham Road, Pok Fu Lam Road, Sassoon Road, Victoria Road, Baguio Villas (north) access road, Victoria Road and Baguio Villas (lower) access road.

**Baguio Villas (Lower) to Central (Star Ferry):** via Baguio Villas (lower) access road, Victoria Road, Sassoon Road, Pok Fu Lam Road, flyover, Bonham Road, Caine Road, Old Bailey Street, Wyndham Street, Pedder Street, Connaught Road Central and Edinburgh Place.

*Timetable*

<i>From Central (Star Ferry)</i>	<i>From Baguio Villas (Lower)</i>	<i>Frequency: minutes</i>
	<i>Mondays to Saturdays (Public Holidays excepted)</i>	
6.56 a.m. – 11.00 p.m.	6.30 a.m. – 10.30 p.m.	4:30
	<i>Sundays and Public Holidays</i>	
7.00 a.m. – 11.00 p.m.	6.30 a.m. – 10.30 p.m.	15:30

*Faretable*

<i>Outward</i>		<i>Inward</i>	
Central		Baguio Villas (lower)	
\$3.00	Caine Road/Seymour Road junction	\$3.00	Caine Road High Street junction
\$3.00	\$1.50 Baguio Villas (north)	\$3.00	\$1.50 Pedder Street
\$3.00	\$1.50 \$0.50 Baguio Villas (lower)	\$3.00	\$1.50 \$0.50 Central

**Hong Kong Island PLB (Green Minibus) Route No. 9***Route*—6.6 km

**Central (Star Ferry) to Bowen Road (Circular):** via Edinburgh Place, Connaught Road Central, Harcourt Road, Cotton Tree Drive, Garden Road, Magazine Gap Road, Bowen Road, Borrett Road, Kennedy Road, Upper Albert Road, Albany Road, Glenealy, Wyndham Street, Pedder Street, Connaught Road Central and Edinburgh Place.

*Timetable*

<i>From Central (Star Ferry)</i>	<i>Frequency: minutes</i>
	<i>Mondays to Saturdays (Public Holidays excepted)</i>
7.00 a.m. – 8.20 p.m.	12:20
	<i>Sundays and Public Holidays</i>
7.20 a.m. – 7.20 p.m.	20:30

*Faretable*

\$1.50 per single journey (\$0.50 per single journey from Wyndham Street to Edinburgh Place)

**Hong Kong Island PLB (Green Minibus) Route No. 10***Route*—10.7 km

**Causeway Bay (Lockhart Road) to Scenic Villas/Sandy Bay:** via Lockhart Road, Cannon Street, Gloucester Road, Percival Street, Lockhart Road, Fenwick Street, Gloucester Road, Harcourt Road, Tamar Street, Drake Street, Rodney Street, Harcourt Road, Cotton Tree Drive slip-road, Cotton Tree Drive, fly-over, Queensway, Queen's Road Central, D'Agular Street, Wellington Street, Lyndhurst Terrace, Hollywood Road, Arbuthnot Road, Caine Road, Bonham Road, Pok Fu Lam Road, Bisney Road, Victoria Road, \*Scenic Villa Drive, Victoria Road and Sandy Bay Road.

**Sandy Bay to Causeway Bay (Lockhart Road):** via Sandy Bay Road, Victoria Road, Consort Rise, Bisney Road, Pok Fu Lam Road, fly-over, Bonham Road, Caine Road, Old Bailey Street, Hollywood Road, Wyndham Street, Lower Albert Road, Garden Road, fly-over, Queensway, Rodney Street, Drake Street, Tamar Street, Queensway, Hennessy Road, Fenwick Street and Lockhart Road.

*Timetable*

<i>From Causeway Bay (Lockhart Road)</i>	<i>From Scenic Villas*</i>	<i>From Sandy Bay</i>	<i>Frequency minutes</i>
<i>Mondays to Saturdays (Public Holidays excepted)</i>			
6.30 a.m. - 6.30 p.m.	7.04 a.m. - 7.04 p.m.	7.10 a.m. - 7.10 p.m.	6/10
<i>Sundays and Public Holidays</i>			
7.00 a.m. - 6.00 p.m.	7.34 a.m. - 6.34 p.m.	7.40 a.m. - 6.40 p.m.	6/10

\*Passengers may board at Scenic Villas for onward journeys beyond Sandy Bay

*Faretable*

<i>Outward</i>		<i>Inward</i>	
Causeway Bay		Scenic Villas/Sandy Bay	
\$3.00	Caine Road (Caritas Centre)	\$3.00	Caine Road/High Street junction
\$3.00	\$1.50 Scenic Villas Sandy Bay	\$3.00	\$1.50 Causeway Bay

**Hong Kong Island PLB (Green Minibus) Route No. 11**

*Route*—13.9 km

**Tin Wan (Ka Wo Street) to Causeway Bay (Jaffe Road):** via Ka Wo Street, Hing Wo Street, Shek Pai Wan Road, Tin Wan Street, Tin Wan Hill Road, Shek Pai Wan Road, Wah Fu Road, Wah Lam Path, Wah Lok Path, Shek Pai Wan Road, Victoria Road, Bisney Road, Consort Rise, Bisney Road, Pok Fu Lam Road, High Street, Eastern Street, Hospital Road, Caine Road, Old Bailey Street, Hollywood Road, Wyndham Street, Lower Albert Road, Garden Road, fly-over, Queensway, Rodney Street, Drake Street, Tamar Street, Queensway, Hennessy Road, Fenwick Street, Lockhart Road, Cannon Street and Jaffe Road.

**Causeway Bay (Jaffe Road) to Tin Wan (Ka Wo Street):** via Jaffe Road, Percival Street, Lockhart Road, Fenwick Street, Gloucester Road, Harcourt Road, Tamar Street, Drake Street, Rodney Street, Harcourt Road, Cotton Tree Drive slip-road, Cotton Tree Drive, Upper Albert Road, Caine Road, Bonham Road, Pok Fu Lam Road, Bisney Road, Victoria Road, Shek Pai Wan Road, Wah Fu Road, Wah Lam Path, Wah Fu Road, Shek Pai Wan Road, Tin Wan Street and Ka Wo Street.

*Timetable*

<i>From Tin Wan (Ka Wo Street)</i>	<i>From Causeway Bay (Jaffe Road)</i>	<i>Frequency minutes</i>
<i>Daily</i>		
6.40 a.m. - 10.40 p.m.	7.32 a.m. - 11.32 p.m.	15

*Faretable*

<i>Outward</i>		<i>Inward</i>	
Tin Wan		Causeway Bay	
\$3.50	High Street/Eastern Street junction	\$3.50	Caine Road (Caritas Centre)
\$3.50	\$2.00 Causeway Bay	\$3.50	\$2.00 Tin Wan

**Hong Kong Island PLB (Green Minibus) Route No. 12**

*Route*—6.1 km

**Kwun Lung Lau to Sai Ying Pun (Circular):** via Lung Wah Street, Smithfield, Belcher's Street, Queen's Road West, Hill Road, Des Voeux Road West, Western Street, Connaught Road West, Eastern Street, Queen's Road West, Belcher's Street, Cadogan Street, Catchick Street, Smithfield and Lung Wah Street.

*Timetable*

<i>From Kwun Lung Lau</i>	<i>Frequency minutes</i>
<i>Mondays to Saturdays (Public Holidays excepted)</i>	
6.48 a.m. – 11.36 p.m.	10 15
<i>Sundays and Public Holidays</i>	
7.00 a.m. – 11.30 p.m.	12 15

Additional journeys may be operated between Kwun Lung Lau and Ka Wai Man Road via Victoria Road to meet passenger demands.

*Faretable*

\$1.00 per single journey

**Hong Kong Island PLB (Green Minibus) Route No. 13**

*Route*—5.6 km

**Ka Wai Man Road to Sai Ying Pun (Circular):** via Ka Wai Man Road, Victoria Road, Cadogan Street, Catchick Street, Smithfield, Pokfield Road, Pok Fu Lam Road, Queen's Road West, Belcher's Street, Victoria Road and Ka Wai Man Road.

*Timetable*

<i>From Ka Wai Man Road</i>	<i>Frequency minutes</i>
<i>Mondays to Saturdays (Public Holidays excepted)</i>	
6.35 a.m. – 11.35 p.m.	6:10
<i>Sundays and Public Holidays</i>	
6.35 a.m. – 11.35 p.m.	10

Additional journeys may be operated between Ka Wai Man Road and Kwun Lung Lau via Smithfield and Lung Wah Street to meet passenger demands.

*Faretable*

\$1.00 per single journey

**Hong Kong Island PLB (Green Minibus) Route No. 14M**

*Route*—6.2 km

**Causeway Bay (Pak Sha Road) to Purves Road (Circular):** via Pak Sha Road, Lee Garden Road, Hysan Avenue, Sunning Road, Leighton Road, Caroline Hill Road, Link Road, Broadwood Road, Tai Hang Road, Perkins Road, Moorsom Road, Boyce Road, Moorsom Road, Perkins Road, Purves Road, Wilson Road, Cooper Road, Creasy Road, Perkins Road, Tai Hang Road, Broadwood Road, \*(Link Road, Caroline Hill Road), Leighton Road, Yun Ping Road and Pak Sha Road.

\*During football matches, journeys are operated via Wong Nai Chung Road and Morrison Hill Road to Leighton Road instead.

*Timetable**From Causeway Bay (Pak Sha Road)**Frequency  
minutes**Mondays to Saturdays  
(Public Holidays excepted)*

7.00 a.m. - 8.30 p.m. 10-15

*Sundays and Public Holidays*

7.30 a.m. - 8.30 p.m. 15

*Faretable*

\$1.50 per single journey

**Hong Kong Island PLB (Green Minibus) Route No. 15***Route—4.1 km***Stanley Village to Stanley Fort:** via Stanley Beach Road, Stanley Village Road, Wong Ma Kok Road and Stanley Fort access road.**Stanley Fort to Stanley Village:** via Stanley Fort access road, Wong Ma Kok Road, Stanley Village Road, Stanley Mound Road and Stanley Beach Road.*Timetable**From Stanley Village**From Stanley Fort**Frequency  
minutes**Mondays to Saturdays  
(Public Holidays excepted)*

6.55 a.m. - 10.15 a.m.	7.10 a.m. - 10.30 a.m.	20
11.15 a.m. - 1.55 p.m.	11.30 a.m. - 2.10 p.m.	20
2.35 p.m. - 8.15 p.m.	2.50 p.m. - 8.30 p.m.	20

*Faretable*

\$1.50 per single journey

**Hong Kong Island PLB (Green Minibus) Route No. 16M***Route—12.3 km***MTR Chai Wan Station to Stanley Village/Chung Hom Kok:** via MTR Chai Wan Station, Kut Shing Street, Chai Wan Road, Wing Tai Road, Chai Wan Ferry concourse, Sheung On Street, Ka Yip Street, Wing Tai Road, Chai Wan Road, Wan Tsui Road (eastern section), Lin Shing Road, Cape Collinson Road, Shek O Road, Tai Tam Road, Stanley Village Road, Stanley Beach Road, Stanley Village Road, Stanley Gap Road and Chung Hom Kok Road.**Chung Hom Kok/Stanley Village to MTR Chai Wan Station:** via Chung Hom Kok Road, Stanley Gap Road, Stanley Village Road, Stanley Beach Road, Stanley Village Road, Tai Tam Road, Shek O Road, Cape Collinson Road, Lin Shing Road, Wan Tsui Road (eastern section), Chai Wan Road, Island Eastern Corridor slip-road, Ning Foo Street and MTR Chai Wan Station.*Timetable**From MTR  
Chai Wan Station**From Stanley Village to  
Chung Hom Kok**From Chung Hom Kok to  
Stanley Village**From Stanley Village**Frequency  
minutes**Mondays to Saturdays  
(Public Holidays excepted)*

6.35 a.m. - 9.35 a.m.	6.55 a.m. - 9.55 a.m.	7.05 a.m. - 10.05 a.m.	7.12 a.m. - 9.42 a.m.	25
—	9.55 a.m. - 11.55 a.m.	10.05 a.m. - 12.05 p.m.	—	20
12.05 p.m. - 12.35 p.m.	11.55 a.m. - 12.55 p.m.	12.05 p.m. - 1.05 p.m.	12.12 p.m. - 12.42 p.m.	30
—	12.55 p.m. - 3.55 p.m.	1.05 p.m. - 4.05 p.m.	—	20
4.35 p.m. - 7.05 p.m.	3.55 p.m. - 7.25 p.m.	4.05 p.m. - 7.35 p.m.	4.35 p.m. - 7.35 p.m.	25

<i>From MTR Chai Wan Station</i>	<i>From Stanley Village to Chung Hom Kok</i>	<i>From Chung Hom Kok to Stanley Village</i>	<i>From Stanley Village</i>	<i>Frequency: minutes</i>
<i>Sundays and Public Holidays</i>				
7.05 a.m. - 7.05 p.m.	7.25 a.m. - 7.25 p.m.	5.35 a.m. - 7.35 p.m.	7.42 a.m. - 7.42 p.m.	30

*Faretable*

<i>Outward</i>				<i>Inward</i>			
MTR Chai Wan Station				Chung Hom Kok			
\$2.00	Tai Tam Gap			\$1.00	Stanley Village		
\$2.50	\$2.00	Stanley Village		\$2.00	\$2.00	Tai Tam Gap	
\$3.50	\$2.00	\$1.00	Chung Hom Kok	\$3.50	\$2.50	\$2.00	Chai Wan Station

**Hong Kong Island PLB (Green Minibus) Route No. 18M***Route*—5.4 km

**MTR Chai Wan Station to Cape Collinson (Correctional Institution):** via MTR Chai Wan Station, Kut Shing Street, Chai Wan Road, Wing Tai Road, Chai Wan Ferry concourse, Sheung On Street, Ka Yip Street, Wing Tai Road, Chai Wan Road, Wan Tsui Road (eastern section), Lin Shing Road, Cape Collinson Road and Cape Collinson Correctional Institution access road.

**Cape Collinson (Correctional Institution) to MTR Chai Wan Station:** via Cape Collinson Correctional Institution access road, Cape Collinson Road, Lin Shing Road, Wan Tsui Road (eastern section), Chai Wan Road, Island Eastern Corridor slip-road, Ning Foo Street and MTR Chai Wan Station.

*Timetable*

<i>From MTR Chai Wan Station</i>	<i>From Cape Collinson (Correctional Institution)</i>
	<i>Daily</i>
8.25 a.m.	8.45 a.m.
10.00 a.m.	10.20 a.m.
11.30 a.m.	11.50 a.m.
12.30 p.m.	12.50 p.m.
2.00 p.m.	2.20 p.m.
6.25 p.m.	6.45 p.m.

Additional journeys may be operated to meet passenger demands.

*Faretable*

\$2.50 per single journey

**Hong Kong Island PLB (Green Minibus) Route No. 19***Route*—2.1 km

**O Pui Lung Village to Sai Wan Ho Ferry:** via O Pui Lung Village access road, Shing On Street, Sai Wan Ho Street, Tai Lok Street, Tai Hong Street, Sai Wan Ho Ferry access road and Sai Wan Ho Ferry concourse.

**Sai Wan Ho Ferry to O Pui Lung Village:** via Sai Wan Ho Ferry concourse, Sai Wan Ho Ferry access road, Hong Cheung Street, Tai On Street, Shing On Street and O Pui Lung Village access road.



*Timetable*

<i>From O Pui Lung Village</i>	<i>From Sai Wan Ho Ferry</i>	<i>Frequency minutes</i>
<i>Mondays to Saturdays (Public Holidays excepted)</i>		
7.20 a.m. – 12.15 a.m.	7.15 a.m. – 12.10 a.m.	10/15
<i>Sundays and Public Holidays</i>		
7.20 a.m. – 11.56 p.m.	7.15 a.m. – 11.51 p.m.	15

Additional short-working journeys may be operated between O Pui Lung Village and Tai Shek Street to meet traffic requirements

*Faretable*

\$1.00 per single journey  
(\$0.50 per single journey from O Pui Lung Village to Tai Shek Street; \$0.70 per single journey from Tai Shek Street to O Pui Lung Village)

**Hong Kong Island PLB (Green Minibus) Route No. 20**

*Route*—5.1 km

**Chai Wan Ferry to Sai Wan Ho Ferry:** via Chai Wan Ferry concourse, Sheung On Street, Chai Wan Road, Shau Kei Wan Road, Holy Cross Path, Sai Wan Ho Street, Tai Lok Street, Tai Hong Street, Sai Wan Ho Ferry concourse access road and Sai Wan Ho Ferry concourse.

**Sai Wan Ho Ferry to Chai Wan Ferry:** via Sai Wan Ho Ferry concourse, Sai Wan Ho Ferry concourse access road, Hong Cheung Street, Tai On Street, Shau Kei Wan Road, Chai Wan Road, Wing Tai Road and Chai Wan Ferry concourse.

*Timetable*

<i>From Chai Wan Ferry</i>	<i>From Sai Wan Ho Ferry</i>	<i>Frequency minutes</i>
<i>Mondays to Fridays (Public Holidays excepted)</i>		
6.00 a.m. – 11.30 p.m.	6.20 a.m. – 11.40 p.m.	4/15
<i>Saturdays, Sundays and Public Holidays</i>		
6.00 a.m. – 12.30 a.m.	6.20 a.m. – 12.45 a.m.	5/15

Journeys may be extended to and from Chai Wan East via Sheung On Street, Fung Yip Street, Sun Yip Street and Chai Wan Road to meet passenger demands.

*Faretable*

\$1.50 per single journey

**Hong Kong Island PLB (Green Minibus) Route No. 20M**

*Route*—3.3 km

**Chai Wan Ferry to Hing Man Estate:** via Chai Wan Ferry concourse, Sheung On Street, Chai Wan Road, Island Eastern Corridor slip-road, Ning Foo Street, MTR Chai Wan Station, Kut Shing Street, Chai Wan Road, Tai Tam Road and Hing Man Estate access road.

**Hing Man Estate to Chai Wan Ferry:** via Hing Man Estate access road, Tai Tam Road, Chai Wan Road, Island Eastern Corridor slip-road, Ning Foo Street, MTR Chai Wan Station, Kut Shing Street, Chai Wan Road, Wing Tai Road and Chai Wan Ferry concourse.

*Timetable*

<i>From Chai Wan Ferry</i>	<i>From Hing Man Estate</i>	<i>Frequency minutes</i>
<i>Mondays to Fridays (Public Holidays excepted)</i>		
6.30 a.m. - 10.40 p.m.	6.45 a.m. - 11.00 p.m.	5 20
<i>Saturdays, Sundays and Public Holidays</i>		
6.30 a.m. - 10.50 p.m.	6.45 a.m. - 11.05 p.m.	15 20

Journeys may be extended to and from Chai Wan East via Sheung On Street, Fung Yip Street, Sun Yip Street and Chai Wan Road to meet passenger demands.

*Faretable*

\$1.00 per single journey

**Hong Kong Island PLB (Green Minibus) Route No. 21M**

*Route*—2.7 km

**Causeway Bay (Pak Sha Road) to Tai Hang Drive:** via Pak Sha Road, Lee Garden Road, Hysan Avenue, Sunning Road, Leighton Road, Pennington Street, Yee Wo Street, Tung Lo Wan Road, Tai Hang Road and Tai Hang Drive.

**Tai Hang Drive to Causeway Bay (Pak Sha Road):** via Tai Hang Drive, Tai Hang Road, Fuk Kwan Avenue, Tai Hang Road, Tung Lo Wan Road, Moreton Terrace, Causeway Road, Leighton Road, Yun Ping Road and Pak Sha Road.

Additional short-working journeys may be operated between Pak Sha Road and Lai Tak Tsuen via Lai Tak Tsuen Road to meet passenger demands.

*Timetable*

<i>From Causeway Bay (Pak Sha Road)</i>	<i>From Tai Hang Drive</i>	<i>Frequency minutes</i>
<i>Mondays to Saturdays (Public Holidays excepted)</i>		
6.48 a.m. - 11.42 p.m.	6.36 a.m. - 11.30 p.m.	4 10
<i>Sundays and Public Holidays</i>		
7.12 a.m. - 11.42 p.m.	7.00 a.m. - 11.30 p.m.	10

*Faretable*

\$1.00 per single journey

(\$0.80 per single journey between Lai Tak Tsuen and Causeway Bay)

**Hong Kong Island PLB (Green Minibus) Route No. 22**

*Route*—8.5 km

**Pok Fu Lam Gardens to Central (Star Ferry):** via Claymore Avenue, \*(Chi Fu Road), Pok Fu Lam Road, fly-over, Bonham Road, Caine Road, Old Bailey Street, Hollywood Road, Wyndham Street, Lower Albert Road, Garden Road, Cotton Tree Drive, Connaught Road Central and Edinburgh Place.

**Central (Star Ferry) to Pok Fu Lam Gardens:** via Edinburgh Place, Connaught Road Central, Harcourt Road, Cotton Tree Drive, Upper Albert Road, Caine Road, Bonham Road, Pok Fu Lam Road, \*(Chi Fu Road) and Claymore Avenue.

*Timetable*

<i>From Pok Fu Lam Gardens</i>	<i>From Central (Star Ferry)</i>	<i>Frequency minutes</i>
	<i>Mondays to Saturdays (Public Holidays excepted)</i>	
6.25 a.m. – 10.55 p.m.	6.50 a.m. – 11.30 p.m.	6/10
	<i>Sundays and Public Holidays</i>	
6.55 a.m. – 10.55 p.m.	7.30 a.m. – 11.30 p.m.	10/20

\*Journeys leaving Pok Fu Lam Gardens from 9.45 a.m. and Central from 9.50 a.m. on Mondays to Saturdays and all journeys on Sundays and public holidays are extended to Chi Fu Fa Yuen via Chi Fu Road.

*Faretable*

<i>Outward</i>			<i>Inward</i>		
Pok Fu Lam Gardens			Central (Star Ferry)		
\$2.50	Bonham Road		\$2.50	Bonham Road	
\$2.50	\$1.50	Central (Star Ferry)	\$2.50	\$1.50	Pok Fu Lam Gardens

**Hong Kong Island PLB (Green Minibus) Route No. 23**

*Route—10.6 km*

**Kennedy Town (Holland Street) to Pok Fu Lam (Circular):** via Holland Street, Kennedy Town Praya, Catchick Street, Smithfield, Pokfield Road, Pok Fu Lam Road, Chi Fu Road, Pok Fu Lam Road, Shek Pai Wan Road, Wah Fu Road, Wah Lam Path, Wah Lok Path, Shek Pai Wan Road, Pok Fu Lam Road, Chi Fu Road, fly-over, Pok Fu Lam Road, Pokfield Road, Smithfield, Belcher's Street and Holland Street.

*Timetable*

<i>From Kennedy Town (Holland Street)</i>	<i>Frequency minutes</i>
	<i>Mondays to Saturdays (Public Holidays excepted)</i>
5.45 a.m. – 10.45 p.m.	12/15
	<i>Sundays and Public Holidays</i>
7.00 a.m. – 9.00 p.m.	15

*Faretable*

\$1.50 per single journey  
(\$1.00 per single journey from Queen Mary Hospital to Kennedy Town)

**Hong Kong Island PLB (Green Minibus) Route No. 24M**

*Route—7.0 km*

**Mount Butler to MTR Admiralty Station:** via Clementi Road, Mount Butler Road, Perkins Road, Moorson Road, Perkins Road, Tai Hang Road, Stubbs Road, Shiu Fai Terrace, Stubbs Road, Queen's Road East, Tai Wong Street East, Luard Road, Lockhart Road, Fenwick Street, Gloucester Road, Harcourt Road, Tamar Street and Drake Street.

**MTR Admiralty Station to Mount Butler:** via Drake Street, Rodney Street, Harcourt Road, Cotton Tree Drive slip-road, Queensway, Hennessy Road, Fenwick Street, Johnston Road, Lee Tung Street, Queen's Road East, Stubbs Road, Shiu Fai Terrace, Stubbs Road, Tai Hang Road, Perkins Road, Creasy Road, Cooper Road, Wilson Road, Purves Road, Perkins Road, Mount Butler Road and Clementi Road.

*Timetable*

<i>From Mount Butler</i>	<i>From MTR Admiralty Station</i>	<i>Frequency minutes</i>
<i>Mondays to Saturdays (Public Holidays excepted)</i>		
6.30 a.m. - 10.30 p.m.	7.00 a.m. - 11.00 p.m.	12 20
<i>Sundays and Public Holidays</i>		
6.30 a.m. - 10.30 p.m.	7.00 a.m. - 11.00 p.m.	15 20

During 7.00 a.m. to 10.00 a.m. and 4.00 p.m. to 7.00 p.m., journeys omit Shiu Fai Terrace; and short-working journeys are operated between MTR Admiralty Station and Shiu Fai Terrace (circular) at 10-minutes frequency.

*Faretable*

<i>Outward</i>		<i>Inward</i>	
Mount Butler		MTR Admiralty Station	
\$2.50	Tai Hang Road/upper Blue Pool Road junction	\$2.50	Wan Chai Market
\$2.50	\$1.50 Wan Chai Market	\$2.50	\$1.50 Tai Hang Road
\$2.50	\$1.50 \$10.00 MTR Admiralty Station		upper Blue Pool Road junction
		\$2.50	\$1.50 \$1.00 Mount Butler

\$1.50 per single journey on short-working journeys between MTR Admiralty Station and Shiu Fai Terrace

**Hong Kong Island PLB (Green Minibus) Route No. 25**

*Route—7.0 km*

**Upper Braemar Hill to MTR Admiralty Station:** via Braemar Hill Bus Terminus, Braemar Hill Road, Cloud View Road, Yee King Road, Lai Tak Tsuen Road, Tai Hang Road, Tung Lo Wan Road, Moreton Terrace, Causeway Road, Leighton Road, Yun Ping Road, Kai Chiu Road, Russell Street, Percival Street, Sharp Street East, Canal Road East, Morrison Hill Road, Wan Chai Road, Fleming Road, Lockhart Road, Fenwick Street, Gloucester Road, Harcourt Road, Tamar Street and Drake Street.

**MTR Admiralty Station to Upper Braemar Hill:** via Drake Street, Rodney Street, Harcourt Road, Cotton Tree Drive slip-road, Queensway, Hennessy Road, Fleming Road, Wan Chai Road, Morrison Hill Road, Leighton Road, Hysan Avenue, Sunning Road, Leighton Road, Pennington Street, Yee Wo Street, Tung Lo Wan Road, Tai Hang Road, Lai Tak Tsuen Road, Yee King Road, Cloud View Road, Braemar Hill Road, Hau Yuen Path and Braemar Hill Bus Terminus.

*Timetable*

<i>From Upper Braemar Hill</i>	<i>From MTR Admiralty Station</i>	<i>Frequency minutes</i>
<i>Mondays to Saturdays (Public Holidays excepted)</i>		
6.20 a.m. - 11.30 p.m.	6.50 a.m. - 12.00 midnight	4 10
<i>Sundays and Public Holidays</i>		
7.00 a.m. - 11.30 p.m.	7.40 a.m. - 12.00 midnight	10

*Faretable*

<i>Outward</i>		<i>Inward</i>	
Upper Braemar Hill		MTR Admiralty Station	
\$2.00	Lai Tak Tsuen	\$2.00	Lai Tak Tsuen
\$2.00	\$1.50 MTR Admiralty Station	\$2.00	\$1.00 Upper Braemar Hill

**Hong Kong Island PLB (Green Minibus) Route No. 25A***Route*—7.1 km

**Kingsford Gardens to MTR Admiralty Station:** via Tin Hau Temple Road, Braemar Hill Road, Cloud View Road, Yee King Road, Lai Tak Tsuen Road, Tai Hang Road, Tung Lo Wan Road, Moreton Terrace, Causeway Road, Leighton Road, Yun Ping Road, Kai Chiu Road, Russell Street, Percival Street, Sharp Street East, Canal Road East, Morrison Hill Road, Wan Chai Road, Fleming Road, Lockhart Road, Fenwick Street, Gloucester Road, Harcourt Road, Tamar Street and Drake Street.

**MTR Admiralty Station to Kingsford Gardens:** via Drake Street, Rodney Street, Harcourt Road, Cotton Tree Drive slip-road, Queensway, Hennessy Road, Fleming Road, Wan Chai Road, Morrison Hill Road, Leighton Road, Hysan Avenue, Sunning Road, Leighton Road, Pennington Street, Yee Wo Street, Tung Lo Wan Road, Tai Hang Road, Lai Tak Tsuen Road, Yee King Road, Cloud View Road, Braemar Hill Road and Tin Hau Temple Road.

*Timetable*

<i>From Kingsford Gardens</i>	<i>From MTR Admiralty Station</i>	<i>Frequency minutes</i>
<i>Mondays to Saturdays (Public Holidays excepted)</i>		
7.00 a.m. - 7.45 p.m.	7.00 a.m. - 7.45 p.m.	15/20
<i>Sundays and Public Holidays</i>		
7.00 a.m. - 7.45 p.m.	7.00 a.m. - 7.45 p.m.	20

*Faretable*

\$2.00 per single journey  
(\$1.00 from Lai Tak Tsuen to Kingsford Gardens;  
\$1.50 from Lai Tak Tsuen to MTR Admiralty Station)

**Hong Kong Island PLB (Green Minibus) Route No. 25M***Route*—10.1 km

**Upper Braemar Hill to MTR Quarry Bay Station (Circular):** via Braemar Hill Bus Terminus, Braemar Hill Road, Cloud View Road, Tin Hau Temple Road, Pak Fuk Road, Healthy Street Central, Tsat Tsz Mui Road, Tin Chiu Street, Marble Road, Shu Kuk Street, Jave Road, King's Road, Model Lane, Tsat Tsz Mui Road, Healthy Street West, Pak Fuk Road, Tin Hau Temple Road, Cloud View Road, Braemar Hill Road, Hau Yuen Path and Braemar Hill Bus Terminus.

*Timetable*

<i>From Upper Braemar Hill</i>	<i>Frequency minutes</i>
<i>Mondays to Saturdays (Public Holidays excepted)</i>	
7.00 a.m. - 11.00 p.m.	12/20
<i>Sundays and Public Holidays</i>	
7.00 a.m. - 11.00 p.m.	20

*Faretable*

\$1.50 per single journey

**Hong Kong Island PLB (Green Minibus) Route No. 27***Route*—3.1 km

**Ap Lei Chau (Wai Fung Street) to Aberdeen (Sai On Street):** via Wai Fung Street, Ap Lei Chau Main Street, Lee Chi Road, Ap Lei Chau Bridge Road, unnamed coastal road, fly-over, Aberdeen Main Road, Lok Yeung Street, Chengtu Road and Sai On Street.

**Aberdeen (Sai On Street) to Ap Lei Chau (Wai Fung Street):** via Sai On Street, Tung Sing Road, Lok Yeung Street, Chengtu Road, Nam Ning Street (southern section), Fung Tin Street, Aberdeen Main Road (eastbound), unnamed coastal road, Ap Lei Chau Bridge Road, Lee Chi Road, Ap Lei Chau Main Street, Ping Lan Street, San Shi Street and Wai Fung Street.

*Timetable*

<i>From Ap Lei Chau (Wai Fung Street)</i>	<i>From Aberdeen (Sai On Street)</i>	<i>Frequency minutes</i>
	<i>Daily</i>	
5.55 a.m. - 11.55 p.m.	6.05 a.m. - 12.05 a.m.	6 10

*Faretable*

\$0.90 per single journey

**Hong Kong Island PLB (Green Minibus) Route No. 28**

*Route*—14.6 km

**Baguio Villas (North) to Causeway Bay (Yun Ping Road):** via Baguio Villas (north) access road, Victoria Road, Sassoon Road, Pok Fu Lam Road, fly-over, Bonham Road, Caine Road, Old Bailey Street, Hollywood Road, Wyndham Street, Ice House Street, \*Chater Road, Lambeth Walk, Cotton Tree Drive slip-road, Cotton Tree Drive, Kennedy Road, Queen's Road East, Morrison Hill Road, Leighton Road, Hysan Avenue and Yun Ping Road.

\*When Chater Road/Ice House Street pedestrian precinct is in force during 7.00 a.m. to 12.00 midnight on Sundays and public holidays, journeys are diverted via Queen's Road Central, Pedder Street, Connaught Road Central and Harcourt Road.

**Causeway Bay (Yun Ping Road) to Baguio Villas (North):** via Yun Ping Road, Kai Chiu Road, Russell Street, Percival Street, Leighton Road, Morrison Hill Road, Queen's Road East, Kennedy Road, Upper Albert Road, Caine Road, Bonham Road, Pok Fu Lam Road, Sassoon Road, Victoria Road, Baguio Villas (lower) access road, Victoria Road and Baguio Villas (north) access road.

*Timetable*

<i>From Baguio Villas (North)</i>	<i>From Causeway Bay (Yun Ping Road)</i>	<i>Frequency minutes</i>
	<i>Mondays to Saturdays (Public Holidays excepted)</i>	
6.15 a.m. - 10.20 p.m.	7.10 a.m. - 11.30 p.m.	6 15
	<i>Sundays and Public Holidays</i>	
7.00 a.m. - 10.15 p.m.	7.45 a.m. - 11.00 p.m.	15

*Faretable*

<i>Outward</i>				<i>Inward</i>			
<b>Baguio Villas (north)</b>				<b>Causeway Bay</b>			
\$3.50	Bonham Road/High Street junction			3.50\$	Lower Albert Road		
\$3.50	\$2.00 Murray Barracks			\$3.50	\$2.00 Bonham Road, Seymour Road junction		
\$3.50	\$2.00 \$1.50 Causeway Bay			\$3.50	\$2.00 \$1.00 Baguio Villas (lower)		
				\$3.50	\$2.00 \$1.00 \$0.50 Baguio Villas (north)		

**Hong Kong Island PLB (Green Minibus) Route No. 28A**

*Route*—19.3 km

**Central (Star Ferry) to So Kon Po (Circular):** via Edinburgh Place, Connaught Road Central, Harcourt Road, Cotton Tree Drive, Garden Road, MacDonnell Road, Kennedy Road, Queen's Road East, Morrison Hill Road, Leighton Road, \*(Caroline Hill Road, Cotton Path, Eastern Hospital Road, Caroline Hill Road, Leighton Road), Pennington Street, Yee Wo Street, Hennessy Road, Canal Road East, Leighton Road, Morrison Hill Road, Queen's Road East, Kennedy Road, Garden Road, Queen's Road Central, Pedder Street, Connaught Road Central and Edinburgh Place.

\*During football matches, journeys omit Caroline Hill Road, Cotton Path and Eastern Hospital Road

*Timetable*

<i>From Central (Star Ferry)</i>	<i>Frequency minutes</i>
<i>Mondays to Saturdays (Public Holidays excepted)</i>	
7.00 a.m. - 7.00 p.m.	15
<i>Sundays and Public Holidays</i>	
8.00 a.m. - 7.00 p.m.	20

*Faretable*

\$3.00 per single journey

**Hong Kong Island PLB (Green Minibus) Route No. 29**

*Route*—5 km

**Ap Lei Chau Estate to Ocean Park (Tai Shue Wan):** via Ap Lei Chau Bridge Road, Wong Chuk Hang Road, Nam Long Shan Road, Heung Yip Road, Yip Fat Street, Heung Yip Road, Nam Long Shan Road, Shum Wan Road, Shum Wan Pier Path, Shum Wan Road and access road to Ocean Park second entrance.

**Ocean Park (Tai Shue Wan) to Ap Lei Chau Estate:** via access road to Ocean Park second entrance, Shum Wan Road, Shum Wan Pier Path, Shum Wan Road, Nam Long Shan Road, Heung Yip Road, Wong Chuk Hang Road and Ap Lei Chau Bridge Road.

*Timetable*

<i>From Ap Lei Chau Estate</i>	<i>From Ocean Park (Tai Shue Wan)</i>	<i>Frequency minutes</i>
<i>Daily</i>		
8.45 a.m. - 6.15 p.m.	9.00 a.m. - 6.30 p.m.	30

Short-working journeys are operated between Ap Lei Chau Estate and Wong Chuk Hang (Heung Yip Road) at 5-minutes frequency during 5.55 a.m. to 7.30 a.m., 8.30 a.m. to 6.00 p.m. and 7.00 p.m. to 12.15 a.m. and at 3/4-minutes during 7.30 a.m. to 8.30 a.m. and 6.00 p.m. to 7.00 p.m. on Mondays to Saturdays (public holidays excepted), and at 6/8-minutes during 6.00 a.m. to 12.00 midnight on Sundays and public holidays.

Additional journeys may be operated to meet passenger demands.

*Faretable*

\$1.50 per single journey

(\$1.00 per single journey between Ap Lei Chau Estate and Heung Yip Road; \$0.80 per single journey between Heung Yip Road and Shum Wan Pier Path)

**Hong Kong Island PLB (Green Minibus) Route No. 29A***Route—5.4 km*

**Ap Lei Chau Estate to Wong Chuk Hang (Heung Yip Road):** via Ap Lei Chau Bridge Road, \*(Lee Chi Road, Ap Lei Chau Main Street, Ping Lan Street, San Shi Street, Wai Fung Street, Ap Lei Chau Main Street, Lee Chi Road, Ap Lei Chau Bridge Road), Wong Chuk Hang Road, Oceanarium interchange, Heung Yip Road, Nam Long Shan Road, Shum Wan Road, Shum Wan Pier Path, Shum Wan Road, Nam Long Shan Road and Heung Yip Road.

**Wong Chuk Hang (Heung Yip Road) to Ap Lei Chau Estate:** via Heung Yip Road, Wong Chuk Hang Road, \*(Ap Lei Chau Bridge Road, Lee Chi Road, Ap Lei Chau Main Street, Ping Lan Street, San Shi Street, Wai Fung Street, Ap Lei Chau Main Street, Lee Chi Road) and Ap Lei Chau Bridge Road.

*Timetable*

<i>From Ap Lei Chau Estate</i>	<i>From Wong Chuk Hang (Heung Yip Road)</i>	<i>Frequency minutes</i>
<i>Daily</i>		
9.00 a.m. - 11.40 a.m.*	9.00 a.m. - 12.00 midnight*	20

\*Journeys leaving Ap Lei Chau Estate after 9.40 p.m. and Wong Chuk Hang after 10.00 p.m. omit Lee Chi Road, Ap Lei Chau Main Street, Ping Lan Street, San Shi Street and Wai Fung Street

Journeys may be extended to Grantham Hospital and additional journeys may be operated to meet passenger demands

*Faretable*

\$1.50 per single journey

(\$0.80 per single journey between Ap Lei Chau Estate and Wai Fung Street or between Heung Yip Road and Shum Wan Pier Path)

**Hong Kong Island PLB (Green Minibus) Route No. 30***Route—7.1 km*

**Causeway Bay (Lee Garden Road) to Watford Road:** via Lee Garden Road, Lan Fong Road, Yun Ping Road, Kai Chiu Road, Russell Street, Percival Street, Leighton Road, Wong Nai Chung Road, Sing Woo Road, Blue Pool Road, Tai Hang Road, Stubbs Road, Peak Road, Guildford Road and Watford Road.

**Watford Road to Causeway Bay (Lee Garden Road):** via Watford Road, Guildford Road, Peak Road, Stubbs Road, Tai Hang Road, Blue Pool Road, Sing Woo Road, Village Road, Shan Kwong Road, \*(Yik Yam Street, Sing Woo Road, Tsoi Tak Street, Blue Pool Road, Ventris Road, Broadwood Road, Link Road, Caroline Hill Road, Hoi Ping Road), Hysan Avenue, Yun Ping Road, Kai Chiu Road and Lee Garden Road.

*Route—2.3 km*

**Causeway Bay (Lee Garden Road) to Happy Valley (Kwai Fong Street):** via Lee Garden Road, Lan Fong Road, Yun Ping Road, Kai Chiu Road, Russell Street, Percival Street, Leighton Road, Wong Nai Chung Road, Sing Woo Road, Mui Hing Street, Chun Shing Street and Kwai Fong Street.

**Happy Valley (Kwai Fong Street) to Causeway Bay (Lee Garden Road):** via Kwai Fong Street, Sing Woo Road, Village Road, Shan Kwong Road, \*(Yik Yam Street, Sing Woo Road, Tsoi Tak Street, Blue Pool Road, Ventris Road, Broadwood Road, Link Road, Caroline Hill Road, Hoi Ping Road), Hysan Avenue, Yun Ping Road, Kai Chiu Road and Lee Garden Road.

\*During football matches, journeys are operated via Wong Nai Chung Road, Morrison Hill Road and Leighton Road to Hysan Avenue instead.



*Timetable**Causeway Bay to Watford Road*

<i>From Causeway Bay (Lee Garden Road)</i>	<i>From Watford Road</i>	<i>Frequency minutes</i>
<i>Mondays to Saturdays (Public Holidays excepted)</i>		
7.00 a.m. - 6.00 p.m.	7.30 a.m. - 6.30 p.m.	20/30
<i>Sundays and Public Holidays</i>		
8.00 a.m. - 6.00 p.m.	8.30 a.m. - 6.30 p.m.	30

*Causeway Bay to Happy Valley*

<i>From Causeway Bay (Lee Garden Road)</i>	<i>From Happy Valley (Kwai Fong Street)</i>	<i>Frequency minutes</i>
<i>Mondays to Saturdays (Public Holidays excepted)</i>		
7.00 a.m. - 10.15 p.m.	7.15 a.m. - 10.30 p.m.	10
<i>Sundays and Public Holidays</i>		
8.00 a.m. - 10.15 p.m.	8.15 a.m. - 10.30 p.m.	15

*Faretable*

Causeway Bay to Watford Road	\$2.50 per single journey
Causeway Bay to Happy Valley	\$1.00 per single journey

**Hong Kong Island PLB (Green Minibus) Route No. 30M***Route—5.1 km*

**Watford Road to MTR Admiralty Station:** via Watford Road, Guildford Road, Peak Road, Magazine Gap Road, Garden Road, fly-over, Queensway, Arsenal Street, Harcourt Road, Cotton Tree Drive slip-road, Queensway and Tamar Street.

**MTR Admiralty Station to Watford Road:** via Tamar Street, Harcourt Road, Cotton Tree Drive slip-road, Cotton Tree Drive, Garden Road, Magazine Gap Road, Peak Road, Guildford Road and Watford Road.

*Timetable*

<i>From Watford Road</i>	<i>From MTR Admiralty Station</i>	<i>Frequency minutes</i>
<i>Mondays to Saturdays (Public Holidays excepted)</i>		
7.00 a.m. - 6.45 p.m.	6.45 a.m. - 6.30 p.m.	15/30
<i>Sundays and Public Holidays</i>		
8.15 a.m. - 6.45 p.m.	8.00 a.m. - 6.30 p.m.	30

*Faretable*

\$2.50 per single journey

**Hong Kong Island PLB (Green Minibus) Route No. 31***Route*—12.5 km

**Tin Wan (Ka Wo Street) to Causeway Bay (Jaffe Road):** via Ka Wo Street, Hing Wo Street, Shek Pai Wan Road, Tin Wan Street, Tin Wan Hill Road, Shek Pai Wan Road, Wah Fu Road, Wah Lam Path, Wah Lok Path, Shek Pai Wan Road, Pok Fu Lam Road, flyover, Bonham Road, Caine Road, Upper Albert Road, Garden Road, flyover, Queensway, Rodney Street, Drake Street, Tamar Street, Queensway, Hennessy Road, Fenwick Street, Lockhart Road, Cannon Street and Jaffe Road.

**Causeway Bay (Jaffe Road) to Tin Wan (Ka Wo Street):** via Jaffe Road, Percival Street, Lockhart Road, Fenwick Street, Gloucester Road, Harcourt Road, Tamar Street, Drake Street, Rodney Street, Harcourt Road, Cotton Tree Drive slip-road, Cotton Tree Drive, Upper Albert Road, Caine Road, Bonham Road, Pok Fu Lam Road, Shek Pai Wan Road, Wah Fu Road, Wah Lam Path, Wah Fu Road, Shek Pai Wan Road, Tin Wan Street and Ka Wo Street.

*Timetable*

<i>From Tin Wan (Ka Wo Street)</i>	<i>From Causeway Bay (Jaffe Road)</i>	<i>Frequency</i>
	<i>Daily</i>	<i>minutes</i>
overnight service	overnight service	5:20

*Faretable*

<i>Outward</i>		<i>Inward</i>	
Tin Wan		Causeway Bay	
\$3.50	Caine Road/High Street junction	\$3.50	Caine Road (Caritas Centre)
\$3.50	\$2.00 Causeway Bay	\$3.50	\$2.00 Tin Wan

**Hong Kong Island PLB (Green Minibus) Route No. 32***Route*—3.9 km

**Kornhill Development to Shau Kei Wan (Mong Lung Street):** via Kornhill Development access road (Road C, Road B-southern section), Greig Road, Yau Man Street, King's Road, Shau Kei Wan Road, Factory Street, Aldrich Street, Po Man Street and Mong Lung Street.

**Shau Kei Wan (Mong Lung Street) to Kornhill Development:** via Mong Lung Street, Factory Street, Shau Kei Wan Road, King's Road, Greig Road and Kornhill Development access road (Road B-southern section, Road C).

*Timetable*

<i>From Kornhill Development</i>	<i>From Shau Kei Wan (Mong Lung Street)</i>	<i>Frequency</i>
	<i>Mondays to Saturdays</i>	<i>minutes</i>
	(Public Holidays excepted)	
6:20 a.m. – 11:30 p.m.	6:35 a.m. – 11:45 p.m.	6:15
	<i>Sundays and Public Holidays</i>	
6:20 a.m. – 11:30 p.m.	6:35 a.m. – 11:45 p.m.	8:15

*Faretable*

\$1.50 per single journey

**Hong Kong Island PLB (Green Minibus) Route No. 33**

*Route*—3.4 km

**Kornhill Development to North Point (Marble Road):** via Kornhill Development access road (Road C, Road B-southern section), Greig Road, Yau Man Street, King's Road, Model Lane, Tsat Tsz Mui Road, Tin Chiu Street and Marble Road.

**North Point (Marble Road) to Kornhill Development:** via Marble Road, Shu Kuk Street, Java Road, King's Road, Shipyard Lane, Greig Road and Kornhill Development access road (Road B-southern section, Road C).

*Timetable*

<i>From Kornhill Development</i>	<i>From North Point (Marble Road)</i>	<i>Frequency minutes</i>
<i>Mondays to Saturdays (Public Holidays excepted)</i>		
6.20 a.m. - 11.30 p.m.	6.35 a.m. - 11.45 p.m.	4/15
<i>Sundays and Public Holidays</i>		
6.20 a.m. - 11.30 p.m.	6.35 a.m. - 11.45 p.m.	8/15

*Faretable*

\$1.50 per single journey

**Hong Kong Island PLB (Green Minibus) Route No. 35M**

*Route*—8.5 km

**Aberdeen (Nam Ning Street) to Wan Chai (Lun Fat Street):** via Nam Ning Street (northern section), Chengtu Road, Nam Ning Street (southern section), Fung Tin Street, Aberdeen Main Road (eastbound), unnamed coastal road, Wong Chuk Hang Road, Aberdeen Tunnel, Wong Nai Chung Road, Queen's Road East, Tai Wong Street East, Johnston Road, O'Brien Road, Thomson Road, Fleming Road, Hennessy Road, Landale Street, Queen's Road East and Lun Fat Street.

**Wan Chai (Lun Fat Street) to Aberdeen (Nam Ning Street):** via Lun Fat Street, Johnston Road, Lee Tung Street, Queen's Road East, Wong Nai Chung Road, Aberdeen Tunnel, Wong Chuk Hang Road, unnamed coastal road, fly-over, Aberdeen Main Road, Lok Yeung Street, Chengtu Road, Sai On Street, Aberdeen Main Road, Aberdeen Reservoir Road, Yue Kwong Road, Yue Hong Street, Yue Kwong Road, Aberdeen Reservoir Road, Lok Yeung Street, Chengtu Road and Nam Ning Street.

*Timetable*

<i>From Aberdeen (Nam Ning Street)</i>	<i>From Wan Chai (Lun Fat Street)</i>	<i>Frequency minutes</i>
<i>Daily</i>		
6.30 a.m. - 10.00 p.m.	6.40 a.m. - 10.10 p.m.	4/10

*Faretable*

\$3.00 per single journey

**II. KOWLOON PUBLIC LIGHT BUS (GREEN MINIBUS) ROUTES****Kowloon PLB (Green Minibus) Route No. 1**

Route—4.1 km \*3.6 km

**Tsim Sha Tsui MTR Station to Tsim Sha Tsui East (Circular):** via Haiphong Road, Humphreys Avenue, Carnarvon Road, Cornwall Avenue, Mody Road, Science Museum Road, slip road, Hong Chong Road, Hong Tat Path, Tsim Sha Tsui East Public Transport Terminus, Science Museum Road, Granville Road, unnamed road, Granville Road, Chatham Road South, Cameron Road, Carnarvon Road, Nathan Road, Salisbury Road, Star Ferry Concourse, Salisbury Road, Hankow Road and Haiphong Road.

**Timetable**

<i>From Tsim Sha Tsui MTR Station</i>	<i>Frequency minutes</i>
7.00 a.m. – 10.30 p.m.	3 10

\*During the period (10.20 a.m. to 7.30 p.m.) daily, additional journeys are operated between Star Ferry Concourse and Tsim Sha Tsui East via Salisbury Road, Hong Chong Road, Hong Tat Path, Tsim Sha Tsui East Public Transport Terminus, Science Museum Road, Granville Road, unnamed road, Granville Road, Chatham Road South, Salisbury Road and Star Ferry Concourse at a basic frequency of 3 minutes

**Faretable**

\$1.00 per single journey

**Kowloon PLB (Green Minibus) Route No. 2**

Route—6.2 km

**Hung Hom to Nam Shan Estate:** via Tak Man Street, Dock Street, Bulkeley Street, Marsh Street, Wuhu Street, Ma Tau Wai Road, San Lau Street, Chatham Road North, Ma Tau Wai Road, Ma Tau Chung Road, Fu Ning Street, Argyle Street, Lomond Road, Prince Edward Road West, Embankment Road, Boundary Street, Tai Hang Tung Road, Tong Yam Street, Tai Hang Tung Road and Lung Chu Street.

**Nam Shan Estate to Hung Hom:** via Lung Chu Street, Tai Hang Tung Road, Boundary Street, roundabout, Argyle Street, Fu Ning Street, Shing Tak Street, Ma Tau Chung Road, Ma Tau Wai Road, Chatham Road North, Pak Kung Street, Ma Tau Wai Road, Wuhu Street, Tak Man Street, Man Tai Street, Man Siu Street and Tak Man Street.

**Timetable**

<i>From Hung Hom</i>	<i>From Nam Shan Estate</i>	<i>Frequency minutes</i>
	<i>Mondays to Saturdays (Public Holidays excepted)</i>	
6.45 a.m. – 10.45 p.m.	6.25 a.m. – 10.25 p.m.	7 15
	<i>Sundays and Public Holidays</i>	
7.45 a.m. – 10.45 p.m.	7.30 a.m. – 10.00 p.m.	10 15

**Faretable**

<i>Outward</i>		<i>Inward</i>	
Nam Shan Estate		Hung Hom	
\$2.00	Prince Edward Road/Junction Road	\$2.00	Ma Tau Wai Road, Ma Tau Chung Road (Ma Tau Wai Estate)
\$2.00	\$1.00 Hung Hom	\$2.00	\$1.00 Nam Shan Estate

**Kowloon PLB (Green Minibus) Route No. 3**

Route—8.3 km

**Tsim Sha Tsui (Hankow Road) to Tai Tung Sun Chuen:** via Hankow Road, Peking Road, Kowloon Park Drive, Canton Road, Jordan Road, Canton Road, Public Square Street, Reclamation Street, Mong Kok Road, Anchor Street, Ash Street, Fuk Tsun Street, Ivy Street, Tai Ching Street and Tai Tsun Street.

**Tai Tung Sun Chuen to Tsim Sha Tsui (Hankow Road):** via Tai Tsun Street, Tai Kok Tsui Road, Fuk Tsun Street, Mong Kok Road, Shanghai Street, Jordan Road, Canton Road, Salisbury Road and Hankow Road.

*Timetable*

<i>From Tsim Sha Tsui (Hankow Road)</i>	<i>From Tai Tung Sun Chuen</i>	<i>Frequency minutes</i>
<i>Mondays to Saturdays (Public Holidays excepted)</i>		
7.02 a.m. – 10.52 a.m.	6.30 a.m. – 10.22 p.m.	10/20
<i>Sundays and Public Holidays</i>		
8.32 a.m. – 10.47 p.m.	8.00 a.m. – 10.15 p.m.	15

*Faretable*

\$1.50 per single journey

**Kowloon PLB (Green Minibus) Route No. 4**

Route—6.3 km \*5.8 km

**Tsim Sha Tsui (Hankow Road) to Yau Yat Chuen:** via Hankow Road, Peking Road, Kowloon Park Drive, Canton Road, Ferry Street, Tong Mei Road, Mong Kok Road, Tung Choi Street, Argyle Street, Sai Yee Street, Boundary Street, Tai Hang Tung Road, Tat Chee Avenue and Peony Road.

**Yau Yat Chuen to Tsim Sha Tsui (Hankow Road):** via Peony Road, Cassia Road, Begonia Road, Tat Chee Avenue, Tai Hang Tung Road, Boundary Street, Knight Street, Prince Edward Road West, Sai Yee Street, Argyle Street, Yim Po Fong Street, Waterloo Road, Ferry Street, Canton Road, Salisbury Road and Hankow Road.

**\*Yau Yat Chuen to Mong Kok MTR Station (Circular):** via Peony Road, Cassia Road, Begonia Road, Tat Chee Road, Tai Hang Tung Road, Boundary Street, Knight Street, Prince Edward Road West, Sai Yeung Choi Street, Bute Street, Nathan Road, Mong Konk Road, Sai Yeung Choi Street, Argyle Street, Luen Wan Street, Mong Kok KCR Station, Luen Wan Street, Bute Street, Sai Yee Street, Boundary Street, Tai Hang Tung Road, Tat Chee Avenue and Peony Road.

*Timetable*

<i>From Yau Yat Chuen</i>	<i>From Tsim Sha Tsui (Hankow Road)</i>	<i>Frequency minutes</i>
<i>Mondays to Saturdays (Public Holidays excepted)</i>		
7.30 a.m.	—	—
8.20 a.m.	—	—
—	5.30 p.m.	—
—	6.30 p.m.	—

*\*From Yau Yat Chuen to Mong Kok MTR Station (Shortworking)*

<i>Mondays to Saturdays (Public Holidays excepted)</i>	
7.30 a.m. – 9.30 p.m.	20/25

<i>From Yau Yat Chuen</i>	<i>From Tsim Sha Tsui (Hankow Road)</i>	<i>Frequency</i>
	<i>Sundays and Public Holidays</i>	<i>minutes</i>
10.00 a.m. - 9.30 p.m.		25

*Faretable*

\$2.50 per Single Journey (Tsim Sha Tsui (Hankow Road) to Yau Yat Chuen)

\$1.00 per Single Journey (From Yau Yat Chuen to Bute Street—\$1.00)

(From Bute Street to Yau Yat Chuen—\$1.00)

**Kowloon PLB (Green Minibus) Route No. 5M***Route—2.7 km*

**Waterloo Hill (Hok Yu Lane) to Mong Kok MTR Station (Circular):** via Hok Yu Lane, Man Fuk Road, Man Wan Road, Man Fuk Road, Pui Ching Road, Soares Avenue, Argyle Street, Sai Yeung Choi Street, Shantung Street, Yim Po Fong Street, Waterloo Road, Pui Ching Road, Man Fuk Road and Hok Yu Lane.

*Timetable*

<i>From Waterloo Hill (Hok Yu Lane)</i>	<i>Frequency</i>
	<i>minutes</i>
<i>Mondays to Saturdays</i> (Public Holidays excepted)	
7.00 a.m. - 11.00 p.m.	10:15
<i>Sundays and Public Holidays</i>	
7.00 a.m. - 11.00 p.m.	12

*Faretable*

\$1.00 per single journey

**Kowloon PLB (Green Minibus) Route No. 6***Route—4.1 km*

**Wong Po Sun Tsuen to Tsim Sha Tsui (Hankow Road):** via (\*Dyer Avenue, Dock Street, Tak Man Street, Man Tai Street, Man Siu Street), Tak Man Street, Dock Street, Bulkeley Street, Ming On Street, Baker Street, Gillies Avenue, Cheong Wan Road, Austin Road, Canton Road, Kowloon Park Drive, Salisbury Road, Hankow Road.

**Tsim Sha Tsui (Hankow Road) to Wong Po Sun Tsuen:** via Hankow Road, Peking Road, Kowloon Park Drive, Canton Road, Austin Road, Cheong Wan Road, On Wan Road, Cheong Wan Road, Gillies Avenue, Wuhu Street, Tak Man Street, Man Tai Street, Man Siu Street, Tak Man Street, (\*Dock Street and Dyer Avenue).

*Timetable*

<i>From Wong Po Sun Tsuen</i>	<i>From Tsim Sha Tsui (Hankow Road)</i>	<i>Frequency</i>
		<i>minutes</i>
	<i>Mondays to Saturdays</i> (Public Holidays excepted)	
6.30 a.m. - 11.15 p.m.	6.45 a.m. - 11.30 p.m.	6:15
*Journey will be extended to Tai Wan Shan Swimming Pool from 10.00 a.m. to 12.15 p.m. and from 2.00 p.m. to 4.15 p.m.		
	<i>Sundays and Public Holidays</i>	
7.20 a.m. - 11.20 p.m.	7.30 a.m. - 11.30 p.m.	10:15
*Journey will be extended to Tai Wan Shan Swimming Pool from 10.20 a.m. to 8.30 p.m.		

*Faretable*

S1.50 per single journey

**Kowloon PLB (Green Minibus) Route No. 7***Route*—10.5 km

**Kowloon City (Wylar Gardens) to Tsim Sha Tsui East (Circular):** via Wai King Street, Kwei Chow Street, To Kwa Wan Road, Ma Tau Wai Road, Gillies Avenue, San Wai Street, Chatham Road North, Chatham Road South, Cameron Road, Carnarvon Road, Nathan Road, Salisbury Road, Hong Chong Road, Tsim Sha Tsui East Public Transport Terminus, Science Museum Road, Mody Road, Chatham Road South, Cheong Wan Road, Hong Tai Path, Hong Chong Road, Chatham Road North, Ma Tau Wai Road, Chi Kiang Street, To Kwa Wan Road, San Ma Tau Street and Wai King Street.

*Timetable*

<i>From Kowloon City (Wylar Gardens)</i>	<i>Frequency minutes</i>
<i>Mondays to Saturdays (Public Holidays excepted)</i>	
7.00 a.m. - 10.30 p.m.	7/12
<i>Sundays and Public Holidays</i>	
8.00 a.m. - 10.00 p.m.	7/12

*Faretable*

S2.50 per single journey

(From Kowloon City (Wylar Gardens) to Tsim Sha Tsui East—S2.50)

(From Tsim Sha Tsui East to Kowloon City (Wylar Gardens)—S2.50)

**Kowloon PLB (Green Minibus) Route No. 8***Route*—7.2 km

**Tsim Sha Tsui (Middle Road) to Ho Man Tin Estate:** via Middle Road, Hankow Road, Peking Road, Ashley Road, Middle Road, Kowloon Park Drive, Salisbury Road, Chatham Road South, Cheong Wan Road, On Wan Road, Cheong Wan Road, Gillies Avenue, Wuhu Street, Ma Tau Wai Road, Fat Kwong Street, Chung Hau Street, Fat Kwong Street, Sheung Foo Street, Sheung Shing Street, Sheung Lok Street and Sheung Wo Street.

**Ho Man Tin Estate to Tsim Sha Tsui (Middle Road):** via Sheung Wo Street, Sheung Lok Street, Sheung Shing Street, Sheung Foo Street, Fat Kwong Street, Chung Hau Street, Fat Kwong Street, Ma Tau Wai Road, Wuhu Street, Dock Street, Bulkeley Street, Ming On Street, Baker Street, Gillies Avenue, Cheong Wan Road, On Wan Road, Cheong Wan Road, Chatham Road South, Granville Road, unnamed road, Granville Road, Chatham Road South, Salisbury Road, Nathan Road, Peking Road, Ashley Road and Middle Road.

*Timetable*

<i>From Tsim Sha Tsui</i>	<i>From Ho Man Tin Estate</i>	<i>Frequency minutes</i>
<i>Mondays to Saturdays (Public Holidays excepted)</i>		
7.00 a.m. - 11.00 p.m.	6.30 a.m. - 10.30 p.m.	10/15
<i>Sundays and Public Holidays</i>		
8.30 a.m. - 10.30 p.m.	8.00 a.m. - 10.00 p.m.	12

*Faretable*

	<i>Outward</i>	<i>Inward</i>
Tsim Sha Tsui		Ho Man Tin Estate
\$2.50	Ma Tau Wai Road	\$2.50
\$2.50	\$1.50 Ho Man Tin Estate	\$2.50
		\$1.50 Tsim Sha Tsui

**Kowloon PLB (Green Minibus) Route No. 9***Route*—2.1 km

**Upper Pak Tin Estate to Shek Kip Mei MTR Station (Circular):** via Pak Wan Street, Pak Tin Street, Berwick Street, Shek Kip Mei Street, Woh Chai Street, Wai Chi Street, Nam Cheong Street and Pak Wan Street.

*Timetable*

<i>From Shek Kip Mei MTR Station</i>	<i>Frequency minutes</i>
6.30 a.m. – 10.36 p.m.	3-4

*Faretable*

\$1.00 per single journey

**Kowloon PLB (Green Minibus) Route No. 10***Route*—4.1 km

**Nam Shan Estate to Sham Shui Po Ferry:** via Lung Chu Street, Tai Hang Tung Road, Tai Hang Sai Street, Nam Cheong Street, Woh Chai Street, Shek Kip Mei Street, Un Chau Street, Tonkin Street, Lai Chi Kok Road and Yen Chow Street.

**Sham Shui Po Ferry to Nam Shan Estate:** via Yen Chow Street, Yee Kuk Street, Lai Chi Kok Road, Tonkin Street, Castle Peak Road, Tai Po Road, Pak Tin Street, Pak Wan Street, Nam Cheong Street, Tai Hang Sai Street and Lung Chu Street.

*Timetable*

<i>From Nam Shan Estate</i>	<i>From Sham Shui Po Ferry</i>	<i>Frequency minutes</i>
7.10 a.m. – 7.45 p.m.	7.15 a.m. – 8.10 p.m.	15/20

*Faretable*

\$1.50 per single journey

**Kowloon PLB (Green Minibus) Route No. 11M***Route*—3.6 km

\*2.4 km

**Cheung Sha Wan MTR Station to So Uk (Circular):** via Cheung Sha Wan MTR Station, Cheung Sha Wan Road, Wing Lung Street, Fuk Wing Street, Tonkin Street, Un Chau Street, Hing Wah Street, Po On Road, Cheung Fat Street, Lilac Street, Larkspur Street, Orchid Street, Lilac Street, Cheung Fat Street, Po On Road, Hing Wah Street, Un Chau Street, Cheung Wah Street, Cheung Sha Wan Road, Cheung Sha Wan MTR Station.

In addition, special short-working journeys will be operated between Hing Wah Street and So Uk according to the following routing.



**Hing Wah Street to So Uk (Circular):** via Hing Wah Street, Po On Road, Cheung Fat Street, Lilac Street, Larkspur Street, Orchid Street, Lilac Street, Cheung Fat Street, Po On Road, Wing Hong Street, Kwong Shing Street, Castle Peak Road, Hing Wah Street.

*Timetable*

	<i>Frequency</i> minutes
<i>Mondays to Saturdays</i> (Public Holidays excepted)	
6.30 a.m. - 10.40 p.m.	4/8
<i>Sundays and Public Holidays</i>	
8.00 a.m. - 10.00 p.m.	6
<i>*Short-working Service</i> (Mondays to Sundays)	
9.00 a.m. - 12.00 noon	12
4.00 p.m. - 8.00 p.m.	

*Faretable*

\$1.00 per single journey  
 (From So Uk to Cheung Sha Wan MTR Station—\$1.00)  
 (From Cheung Sha Wan MTR Station to So Uk—\$1.00)  
 \*(From So Uk to Hing Wah Street—\$1.00)  
 (From Hing Wah Street to So Uk—\$1.00)

**Kowloon PLB (Green Minibus) Route No. 12**

*Route—5.6 km*

**Pak Tin to Tai Tung Sun Chuen:** via Pak Wan Street, Pak Tin Street, Nam Cheong Street, Tai Hang Sai Street, Tai Hang Tung Road, Boundary Street, Knight Street, Prince Edward Road, Sai Yee Street, Argyle Street, Luen Wan Street, Mong Kok KCR Station PLS "Scheduled" Service Terminus, Luen Wan Street, Bute Street, Sai Yee Street, Argyle Street, Portland Street, Mong Kok Road, Anchor Street, Ash Street, Fuk Tsun Street, Ivy Street, Tai Ching Street and Tai Tsun Street.

**Tai Tung Sun Chuen to Pak Tin:** via Tai Tsun Street, Tai Kok Tsui Road, Fuk Tsun Street, Mong Kok Road, Nathan Road, Fife Street, Tung Choi Street, Argyle Street, Luen Wan Street, Mong Kok KCR Station PLS "Scheduled" Service Terminus, Luen Wan Street, Bute Street, Sai Yee Street, Boundary Street, Tai Hang Tung Road, Tong Yam Street, Tai Hang Tung Road, Tai Hang Sai Street, Nam Cheong Street, Pak Tin Street and Pak Wan Street.

*Timetable*

<i>From Pak Tin</i>	<i>From Tai Tung Sun Chuen</i>	<i>Frequency</i> minutes
5.50 a.m. - 11.40 p.m.	6.00 a.m. - 11.50 p.m.	8/15

*Faretable*

<i>Outward</i>		<i>Inward</i>	
Pak Tin		Tai Tung Sun Chuen	
\$2.50	Mong Kok (Argyle Street/ Fife Street)	\$2.50	Mong Kok (Argyle Street/ Fife Street)
\$2.50	\$1.20 Tai Tung Sun Chuen	\$2.50	\$1.20 Pak Tin

**Kowloon PLB (Green Minibus) Route No. 13***Route*—5.8 km

**Kowloon Tong (Marconi Road) to Hung Hom Ferry:** via Marconi Road, Broadcast Drive, Junction Road, Prince Edward Road West, Lomond Road, Argyle Street, Tin Kwong Road, Ma Tau Wai Road, Sheung Heung Road, To Kwa Wan Road, Ma Tau Wai Road, Wuhu Street, Dock Street, Bulkeley Street, Ming On Street, Baker Street and Gillies Avenue.

**Hung Hom Ferry to Kowloon Tong (Marconi Road):** via Gillies Avenue, Wuhu Street, Ma Tau Wai Road, To Kwa Wan Road, Ma Tau Kok Road, Pau Chung Street, Ma Hang Chung Road, Tin Kwong Road, Argyle Street, Lomond Road, Prince Edward Road West, Junction Road, Broadcast Drive and Marconi Road.

*Timetable*

<i>From Kowloon Tong (Marconi Road)</i>	<i>From Hung Hom Ferry</i>	<i>Frequency minutes</i>
<i>Mondays to Saturdays (Public Holidays excepted)</i>		
7.30 a.m. – 10.30 p.m.	7.00 a.m. – 10.00 p.m.	7/15
<i>Sundays and Public Holidays</i>		
8.30 a.m. – 10.30 p.m.	8.00 a.m. – 10.00 p.m.	15

*Faretable*

<i>Outward</i>			<i>Inward</i>		
Kowloon Tong			Hung Hom Ferry		
\$2.50	Ma Tau Wai Road		\$2.50	Ma Hang Chung Road	
\$2.50	\$1.50	Hung Hom Ferry	\$2.50	\$1.50	Kowloon Tong

**Kowloon PLB (Green Minibus) Route No. 14***Route*—4.1 km

**Lok Fu to Hong Kong Airport:** via Wang Tau Hom East Road, Fu Mei Street, Fu Keung Street, Wang Tau Hom Central Road, Wang Tau Hom East Road, Fu Mei Street East, Heng Lam Street, Fung Mo Street, Tung Tau Tsuen Road, Junction Road, Prince Edward Road West, roundabout, Ma Tau Chung Road, slip road, Olympia Avenue, and Airport Arrival level.

**Hong Kong Airport to Lok Fu:** via Olympia Avenue, Sung Wong Toi Road, Ma Tau Chung Road, roundabout, Prince Edward Road West, Junction Road, Tung Tau Tsuen Road, Fung Mo Street, Heng Lam Street, Fu Mei Street East, Wang Tau Hom East Road, Wang Tau Hom South Road, Fu Keung Street, Fu Yue Street, Wang Tau Hom North Road and Wang Tau Hom East Road.

*Timetable*

<i>From Lok Fu</i>	<i>From Hong Kong Airport</i>	<i>Frequency minutes</i>
<i>Mondays to Saturdays (Public Holidays excepted)</i>		
7.00 a.m. – 10.30 p.m.	7.15 a.m. – 10.45 p.m.	10/15
<i>Sundays and Public Holidays</i>		
7.30 a.m. – 10.30 p.m.	7.45 a.m. – 10.45 p.m.	10/15

*Faretable*

\$1.50 per single journey

**Kowloon PLB (Green Minibus) Route No. 15**

Route—2.6 km                      \*4.8 km

**Hong Kong Airport Passenger Terminal to Air Cargo Terminal (Circular):** via Airport Passenger Terminal, Concorde Road, Eastern Road, Cargo Circuit, Eastern Road, Concorde Road and Airport Passenger Terminal.

**\*Kowloon City Ferry to Air Cargo Terminal:** via San Ma Tau Street, To Kwa Wan Road, Sung Wong Toi Road, Olympic Avenue, Airport Passenger Terminal, Concorde Road, Eastern Road and Cargo Circuit.

**\*Air Cargo Terminal to Kowloon City Ferry:** via Cargo Circuit, Eastern Road, Concorde Road, Airport Passenger Terminal, Concorde Road, Olympic Avenue, Sung Wong Toi Road, To Kwa Wan Road and San Ma Tau Street.

*Timetable*

*From Airport Passenger Terminal to  
Air Cargo Terminal (Circular)*                      *Frequency*  
minutes

*Mondays to Saturdays  
(Public Holidays excepted)*

6.30 a.m. - 11.45 p.m.                      12/15

*Sundays and Public Holidays*

7.00 a.m. - 11.45 p.m.                      15

**\*From Kowloon City Ferry to Air Cargo Terminal**

*From Kowloon City Ferry*                      *From Air Cargo Terminal*                      *Frequency*  
minutes

*Mondays to Saturdays  
(Public Holidays excepted)*

7.30 a.m. - 10.00 a.m.                      7.45 a.m. - 10.15 a.m.                      30

4.15 p.m. - 6.45 p.m.                      4.30 p.m. - 7.00 p.m.                      30

*Faretable*

*Outward*

*Inward*

Kowloon City Ferry		Air Cargo Terminal	
\$2.00	Airport Passenger Terminal	\$2.00	Airport Passenger Terminal
\$2.00	\$1.20 Air Cargo Terminal	\$2.00	\$1.20 Kowloon City Ferry

**Kowloon PLB (Green Minibus) Route No. 16**

Route—2.7 km

**Jats Incline (Choi Wan Estate) to Ping Shek Estate (Circular):** via Ngau Chi Wan Street, Jats Incline, Clear Water Bay Road, Lung Cheung Road, Clear Water Bay Road, Fung Shing Street and Ngau Chi Wan Street.

*Timetable*

*From Jats Incline*                      *Frequency*  
minutes

*Mondays to Saturdays  
(Public Holidays excepted)*

6.00 a.m. - 12.00 midnight                      2/4

*Sundays and Public Holidays*

7.00 a.m. - 12.00 midnight                      3

*Faretable*

\$1.00 per single journey

(From Jats Incline to Ping Shek Estate—\$1.00)

(From Ping Shek Estate to Jats Incline—\$1.00)

**Kowloon PLB (Green Minibus) Route No. 18***Route*—1.4 km**Wong Tai Sin (North) to Tsz Wan Shan (North):** via Upper Wong Tai Sin Estate access road, Shatin Pass Road and Tsz Wan Shan Road.**Tsz Wan Shan (North) to Wong Tai Sin (North):** via Tsz Wan Shan Road, Shatin Pass Road and Upper Wong Tai Sin Estate access road.*Timetable*

<i>From Wong Tai Sin (North)</i>	<i>From Tsz Wan Shan (North)</i>	<i>Frequency minutes</i>
<i>Mondays to Saturdays (Public Holidays excepted)</i>		
6.35 a.m. - 11.35 p.m.	6.30 a.m. - 11.30 p.m.	2:8
<i>Sundays and Public Holidays</i>		
7.05 a.m. - 11.35 p.m.	7.00 a.m. - 11.30 p.m.	3:8

*Faretable*

\$0.80 per single journey

**Kowloon PLB (Green Minibus) Route No. 19***Route*—4.7 km**San Po Kong to Tsz Wan Shan (Shatin Pass Estate):** via Yi Lun Street, Shung Ling Street, Tseuk Luk Street, Choi Hung Road, Po Kong Village Road, slip road, Lung Cheung Road, Diamond Hill MTR Station, Lung Cheung Road, Hammer Hill Road, Po Kong Village Road and Tsz Wan Shan Road.**Tsz Wan Shan (Shatin Pass Estate) to San Po Kong:** via Tsz Wan Shan Road, Po Kong Village Road, Hammer Hill Road, Choi Hung roundabout, Hammer Hill Road, Lung Cheung Road, slip road, Po Kong Village Road, Choi Hung Road, Tai Yau Street, Tseuk Luk Street, Hong Keung Street and Yi Lun Street.*Timetable*

<i>From San Po Kong</i>	<i>From Tsz Wan Shan (Shatin Pass Estate)</i>	<i>Frequency minutes</i>
<i>Mondays to Saturdays (Public Holidays excepted)</i>		
7.00 a.m. - 10.30 p.m.	6.45 a.m. - 10.15 p.m.	6:12
<i>Sundays and Public Holidays</i>		
7.00 a.m. - 10.00 p.m.	7.15 a.m. - 10.15 p.m.	7:8

*Faretable*

<i>Outward</i>		<i>Inward</i>	
San Po Kong		Tsz Wan Shan	
\$1.50	Diamond Hill MTR Station	\$1.50	Diamond Hill MTR Station
\$1.50	Tsz Wan Shan	\$1.50	\$1.00 San Po Kong

**Kowloon PLB (Green Minibus) Route No. 20**

Route—3.25 km

**San Po Kong to Tsz Wan Shan Estate (North):** via Hong Keung Street, Shung Ling Street, Tseuk Luk Street, Tai Shing Street, Tung Tau Tsuen Road, Shatin Pass Road, Choi Hung Road, Po Kong Village Road, Fung Tak Road, Sheung Fung Street, Wan Wah Street, Tsz Wan Shan Road, Wai Wah Street and Wan Wah Street.

**Tsz Wan Shan Estate (North) to San Po Kong:** via Wan Wah Street, Shung Wah Street, Sheung Fung Street, Fung Tak Road, Po Kong Village Road, Choi Hung Road, Tai Yau Street, Tseuk Luk Street and Hong Keung Street.

*Timetable*

<i>From San Po Kong</i>	<i>From Tsz Wah Shan Estate (North)</i>	<i>Frequency minutes</i>
<i>Mondays to Saturdays (Public Holidays excepted)</i>		
7.15 a.m. – 10.40 p.m.	7.00 a.m. – 10.25 p.m.	3/10
<i>Sundays and Public Holidays</i>		
7.30 a.m. – 10.00 p.m.	7.15 a.m. – 9.45 p.m.	6/10

*Faretable*

\$1.50 per single journey

**Kowloon PLB (Green Minibus) Route No. 21K**

Route—6.25 km

**San Po Kong to Mong Kok KCR Station:** via Hong Keung Street, Shung Ling Street, Tseuk Luk Street, Tai Yau Street, Choi Hung Road, Shatin Pass Road, Tung Tau Tsuen Road, Tung Tsing Road, Sa Po Road, Prince Edward Road East, Nga Tsin Wai Road, Junction Road, Prince Edward Road West, Nathan Road, Mong Kok Road, Sai Yee Street, Argyle Street and Luen Wan Street.

**Mong Kok KCR Station to San Po Kong:** via Luen Wan Street, Bute Street, Nathan Road, Mong Kok Road, Sai Yee Street, Argyle Street, Lomond Road, Prince Edward Road West, Grampian Road, Nga Tsin Wai Road, Tak Ku Ling Road, Lok Sin Road, Choi Hung Road, Tai Yau Street, Tseuk Luk Street and Hong Keung Street.

*Timetable*

<i>From San Po Kong</i>	<i>From Mong Kok KCR Station</i>	<i>Frequency minutes</i>
<i>Mondays to Saturdays (Public Holidays excepted)</i>		
6.30 a.m. – 10.40 p.m.	6.45 a.m. – 10.55 p.m.	20/30
<i>Sundays and Public Holidays</i>		
8.00 a.m. – 10.00 p.m.	8.15 a.m. – 10.15 p.m.	30

*Faretable*

<i>Outward</i>		<i>Inward</i>	
San Po Kong		Mong Kok KCR Station	
\$2.50	Junction Road	\$2.50	Grampian Road
\$2.00	\$1.00 Mong Kok KCR Station	\$2.50	\$1.00 San Po Kong

**Kowloon PLB (Green Minibus) Route No. 22M***Route*--3.0 km

**Lok Wah Estate to Kwun Tong MTR Station (Circular):** via Lok Wah Estate access road, Chun Wah Road, Hong Ning Road, Yue Man Square, Tung Yan Street, Kwun Tong Road, Hip Wo Street, Mut Wah Street, Hong Ning Road, Chun Wah Road and Lok Wah Estate access road.

*Timetable*

<i>From Lok Wah Estate</i>	<i>Frequency minutes</i>
<i>Mondays to Saturdays (Public Holidays excepted)</i>	
6.30 a.m. - 10.30 p.m.	4/8
<i>Sundays and Public Holidays</i>	
8.00 a.m. - 10.00 p.m.	6

*Faretable*

\$1.00 per single journey

(From Lok Wah Estate to Kwun Tong MTR Station—\$0.80)

(From Kwun Tong MTR Station to Lok Wah Estate—\$0.80)

**Kowloon PLB (Green Minibus) Route No. 23***Route*--2.9 km

**Kwun Tong (Wan Hon Street) to Cha Kwo Ling:** via Wan Hon Street, Hip Wo Street, Tung Yan Street, Kwun Tong Road, Hoi Yuen Road, Wai Yip Street, Kwun Tong Ferry Terminus, Wai Yip Street and Cha Kwo Ling Road.

**Cha Kwo Ling to Kwun Tong (Wan Hon Street):** via Cha Kwo Ling Road, Wai Yip Street, Kwun Tong Ferry Terminus, Wai Yip Street, Hoi Yuen Road, Wan Hon Street, Shui Wo Street, Shui Ning Street and Wan Hon Street.

*Timetable*

<i>From Kwun Tong (Wan Hon Street)</i>	<i>From Cha Kwo Ling</i>	<i>Frequency minutes</i>
<i>Mondays to Saturdays (Public Holidays excepted)</i>		
5.45 a.m. - 11.45 p.m.	5.30 a.m. - 11.30 p.m.	3/8
<i>Sundays and Public Holidays</i>		
6.45 a.m. - 11.45 p.m.	6.30 a.m. - 11.30 p.m.	4/10

During peak hours from 7.00 a.m. to 10.00 a.m. and 5.00 p.m. to 8.00 p.m. daily additional journeys are operated between Cha Kwo Ling and Kwun Tong Centre via Cha Kwo Ling Road, Wai Yip Street, Kwun Tong Ferry Terminus, Wai Yip Street, Hoi Yuen Road, Hip Wo Street, Tung Yan Street, Yue Man Square, Fu Yan Street, Yan Oi Court, Tung Yan Street, Kwun Tong Road, Hoi Yuen Road, Wai Yip Street, Kwun Tong Ferry Terminus, Wai Yip Street and Cha Kwo Ling Road at a basic frequency of 3 minutes

Additional journeys may be operated between Kwun Tong Ferry and Cha Kwo Ling to meet traffic requirements

*Faretable*

S1.20 per single journey

**Kowloon PLB (Green Minibus) Route No. 24***Route*—2.4 km

**Lam Tin (South) to Sam Ka Tsuen Ferry:** via On Tin Street, Ping Tin Street, Kai Tin Road, Lei Yue Mun Road, Yau Tong Road, Yan Wing Street, Ko Chiu Road, Cha Kwo Ling Road, (\*Ko Fai Road, Tung Yuen Street) and Shung Shun Street.

**Sam Ka Tsuen Ferry to Lam Tin (South):** via Shung Shun Street, (\*Tung Yuen Street, Ko Fai Road), Cha Kwo Ling Road, Yau Tong Road, Lei Yue Mun Road, Kai Tin Road, Ping Tin Street and On Tin Street.

*Timetable*

<i>From Lam Tin (South)</i>	<i>From Sam Ka Tsuen Ferry</i>	<i>Frequency minutes</i>
<i>Mondays to Saturdays (Public Holidays excepted)</i>		
* 5.45 a.m. - 11.15 p.m.	* 6.00 a.m. - 11.30 p.m.	10/15
<i>Sundays and Public Holidays</i>		
7.00 a.m. - 10.30 p.m.	7.10 a.m. - 10.40 p.m.	10/15

*Faretable*

S1.30 per single journey

**Kowloon PLB (Green Minibus) Route No. 25***Route*—1.9 km

**Sam Ka Tsuen Ferry to Ko Chiu Road:** via Shung Shun Street, (\*Tung Yuen Street, Ko Fai Road), Cha Kwo Ling Road and Ko Chiu Road (terminating at Block 7).

**Ko Chiu Road to Sam Ka Tsuen Ferry:** via Ko Chiu Road, Cha Kwo Ling Road, (\*Ko Fai Road, Tung Yuen Street) and Shung Shun Street.

*Timetable*

<i>From Sam Ka Tsuen Ferry</i>	<i>From Ko Chiu Road</i>	<i>Frequency minutes</i>
<i>Mondays to Saturdays (Public Holidays excepted)</i>		
6.00 a.m. - 11.40 p.m.	5.50 a.m. - 11.30 p.m.	7/15
<i>Sundays and Public Holidays</i>		
7.10 a.m. - 11.35 p.m.	7.00 a.m. - 11.25 p.m.	10/15

\*The service to be operated via Tung Yuen Street and Ko Fai Road

*Faretable*

\$1.00 per single journey

**Kowloon PLB (Green Minibus) Route No. 26M***Route*—4.8 km

**Kwun Tong (Yan Oi Court) to Kai Fuk THA (Circular):** via Yan Oi Court, Tung Yan Street, Yue Man Square, Hong Ning Road, Ngau Tau Kok Road, Elegance Road, Lai Yip Street, Hoi Bun Road, Shun Yip Street, Wai Yip Street, Sheung Yee Road, Wang Chiu Road, Hoi Bun Road, Lai Yip Street, Kwun Tong Road, Hong Ning Road, Yue Man Square, Fu Yan Street and Yan Oi Court.

*Timetable*

<i>From Kwun Tong (Yan Oi Court)</i>	<i>Frequency</i> minutes
<i>Mondays to Saturdays</i> (Public Holidays excepted)	
6.30 a.m. – 11.00 p.m.	5 10
<i>Sundays and Public Holidays</i>	
7.00 a.m. – 10.00 p.m.	5 10

*Faretable*

\$1.00 per single journey

(From Kwun Tong (Yan Oi Court) to Kai Fuk THA—\$1.00)

(From Kai Fuk THA to Kwun Tong (Yan Oi Court)—\$1.00)

**Kowloon PLB (Green Minibus) Route No. 27M***Route*—4.4 km

**Lok Man Sun Chuen (Maidstone Road) to Mong Kok MTR Station:** via Maidstone Road, Lok Shan Road, Ma Tau Wai Road, Chatham Road North, Ping Chi Street, Fat Kwong Street, Pui Ching Road, Soares Avenue, Argyle Street, Hak Po Street, Nelson Street, Sai Yee Street, Prince Edward Road West, Sai Yeung Choi Street, Bute Street, Nathan Road and Fife Street.

**Mong Kok MTR Station to Lok Man Sun Chuen (Maidstone Road):** via Fife Street, Tung Choi Street, Argyle Street, Yim Po Fong Street, Waterloo Road, Pui Ching Road, Fat Kwong Street, Shun Yung Street, Pak Kung Street, Chatham Road North, Ma Tau Wai Road, Chi Kiang Street, Kau Pui Lung Road, Maidstone Lane and Maidstone Road.

*Timetable*

<i>From Lok Man Sun Chuen</i> <i>(Maidstone Road)</i>	<i>From Mong Kok MTR Station</i>	<i>Frequency</i> minutes
<i>Mondays to Saturdays</i> (Public Holidays excepted)		
6.45 a.m. – 10.45 p.m.	7.00 a.m. – 11.00 p.m.	7:15
<i>Sundays and Public Holidays</i>		
7.30 a.m. – 10.30 p.m.	7.45 a.m. – 10.45 p.m.	7:15

*Faretable*

<i>Outward</i>			<i>Inward</i>		
Lok Man Sun Chuen (Maidstone Road)			Mong Kok MTR Station		
\$2.00	Valley Road Estate (Fat Kwong Street)		\$2.00	Ho Man Tin Estate (Fat Kwong Street)	
\$2.00	\$1.50	Mong Kok MTR Station	\$2.00	\$1.50	Lok Man Sun Chuen Maidstone Road



**Kowloon PLB (Green Minibus) Route No. 28M***Route*—4.4 km

**Kowloon City (Wai Hang Cheong Sun Chuen) to Mong Kok MTR Station:** via Wai King Street, Kwei Chow Street, To Kwa Wan Road, Ma Tau Kok Road, Tam Kung Road, Ma Tau Wai Road, Tin Kwong Road, Sheung Shing Street, Sheung Foo Street, Fat Kwong Street, Pui Ching Road, Soares Avenue, Argyle Street, Tong Mei Road, Mong Kok Road, Nathan Road and Fife Street.

**Mong Kok MTR Station to Kowloon City (Wai Hang Cheong Sun Chuen):** via Fife Street, Tung Choi Street, Argyle Street, Yim Po Fong Street, Waterloo Road, Pui Ching Road, Fat Kwong Street, Sheung Foo Street, Sheung Shing Street, Tin Kwong Road, Ma Tau Wai Road, Sheung Heung Road, To Kwa Wan Road, San Ma Tau Street and Wai King Street.

*Timetable*

<i>From Kowloon City (Wai Hang Cheong Sun Chuen)</i>	<i>From Mong Kok MTR Station</i>	<i>Frequency minutes</i>
<i>Mondays to Saturdays (Public Holidays excepted)</i>		
6.40 a.m. - 11.00 p.m.	6.50 a.m. - 11.10 p.m.	8/15
<i>Sundays and Public Holidays</i>		
7.30 a.m. - 10.30 p.m.	7.45 a.m. - 10.45 p.m.	10/15

*Faretable*

<i>Outward</i>		<i>Inward</i>	
Kowloon City (Wai Hang Cheong Sun Chuen)		Mong Kok MTR Station	
\$2.00 Ho Man Tin Estate		\$2.00 Ho Man Tin Estate	
\$2.00 \$1.50 Mong Kok MTR Station		\$2.00 \$1.50 Kowloon City (Wai Hang Cheong Sun Chuen)	

**Kowloon PLB (Green Minibus) Route No. 29***Route*—3.3 km

**Broadcast Drive to Beacon Hill:** via Broadcast Drive, Junction Road, Waterloo Road, Cornwall Street, Kent Road, Suffolk Road, (Kowloon Tong MTR Station), Waterloo Road, Cornwall Street, Ede Road and Beacon Hill Road.

**Beacon Hill to Broadcast Drive:** via Beacon Hill Road, Ede Road, Cornwall Street, Kent Road, Suffolk Road (Kowloon Tong MTR Station), Waterloo Road, Somerset Road, Devon Road, Cornwall Street, Waterloo Road, Junction Road and Broadcast Drive.

*Timetable*

<i>From Broadcast Drive</i>	<i>From Beacon Hill</i>	<i>Frequency minutes</i>
<i>Mondays to Saturdays (Public Holidays excepted)</i>		
7.00 a.m. - 11.20 p.m.	7.15 a.m. - 10.15 p.m.	7/15
<i>Sundays and Public Holidays</i>		
8.00 a.m. - 10.00 p.m.	8.15 a.m. - 10.15 p.m.	7/15

*Faretable*

\$1.50 per single journey

**Kowloon PLB (Green Minibus) Route No. 30M***Route*—4.8 km

**Caldecott Road to Mong Kok MTR Station:** via Caldecott Road, Tai Po Road, (\*Lung Cheung Road, Nam Cheong Street, Chak On Estate access road, roundabout, Nam Cheong Street, Woh Chai Street, Shek Kip Mei Street, Tai Po Road\*). Poplar Street, Cheung Sha Wan Road, Nathan Road and Fife Street.

**Mong Kok MTR Station to Caldecott Road:** via Fife Street, Sai Yee Street, Prince Edward Road West, Portland Street, Yu Chau Street, Wong Chuk Street, (\*Tai Po Road, Un Chau Street, Nam Cheong Street, Berwick Street, Shek Kip Mei Street, Woh Chai Street, Wai Chi Street, Nam Cheong Street, Chak On Estate access road, Nam Cheong Street, Lung Cheung Road\*). Tai Po Road and Caldecott Road.

*Timetable*

<i>From Caldecott Road</i>	<i>From Fife Street</i>	<i>Frequency minutes</i>
7.20 a.m. - 7.30 p.m.	7.45 a.m. - 7.45 p.m.	20-25

\*During the period from 9.00 a.m. to 4.25 p.m. daily, the service will be diverted to operate via Nam Cheong Street and Chak On Estate

In addition, special short-working journeys will be operated between Chak On Estate and Mong Kok MTR Station according to the following timetable

<i>From Chak On Estate</i>	<i>From Mong Kok MTR Station</i>	<i>Frequency minutes</i>
6.30 a.m. - 10.45 p.m.	6.30 a.m. - 11.00 p.m.	5-15

*Faretable*

(i) \$2.00 per single journey between Caldecott Road and Mong Kok MTR Station

(ii)	<i>Outward</i>	<i>Inward</i>
Caldecott		Mong Kok MTR Station
\$2.00	Woh Chai Street	\$2.00
\$2.00	\$1.00 Mong Kok	\$2.00
		\$1.00 Caldecott Road

**Kowloon PLB (Green Minibus) Route No. 31M***Route*—8.9 km

**Mong Kok MTR Station (Fife Street) to Tsim Sha Tsui (East) (Circular):** via Fife Street, Sai Yee Street, Mong Kok Road, Sai Yeung Choi Street, Argyle Street, Shanghai Street, Jordan Road, Cox's Road, Austin Road, Cheong Wan Road, Hong Tai Path, Hong Wing Path, Hong Tat Path, Tsim Sha Tsui East Public Transport Terminus, Science Museum Road, Mody Road, Chatham Road South, Observatory Road, Kimberley Road, Austin Avenue, Austin Road, Cox's Road, Jordan Road, Ferry Street, Saigon Street, Canton Road, Public Square Street, Shanghai Street, Mong Kok Road, Nathan Road and Fife Street.

*Timetable*

<i>From Mong Kok MTR Station</i>	<i>Frequency minutes</i>
<i>Mondays to Saturdays (Public Holidays excepted)</i>	
7.30 a.m. – 9.00 p.m.	12/15
<i>Sundays and Public Holidays</i>	
8.30 a.m. – 8.30 p.m.	12/15

*Faretable*

\$1.50 per single journey

**Kowloon PLB (Green Minibus) Route No. 33**

*Route—7.4 km*

**Fu Shan to Kowloon City Ferry:** via Fung Shing Street, Po Kong Village Road, Po Kong Interchange, Lung Cheung Road, Fung Mo Street, Tung Tau Tsuen Road, Tung Tsing Road, Sa Po Road, Nga Tsin Wai Road, Lion Rock Road, Prince Edward Road West, Ma Tau Chung Road, Mok Cheung Street, To Kwa Wan Road and San Ma Tau Street.

**Kowloon City Ferry to Fu Shan:** via San Ma Tau Street, To Kwa Wan Road, Ma Tau Kok Road, Ma Tau Chung Road, Prince Edward Road West, Grampian Road, Nga Tsin Wai Road, Tak Ku Ling Road, Lok Sin Road, (Tung Kwong Road, Tung Fat Road, Tung Lung Road) Tung Tau Tsuen Road, Fung Mo Street, Eastbound slip road of Fung Mo Interchange, Lung Cheung Road, Po Kong Interchange, Po Kong Village Road and Fung Shing Street.

In addition, special short-working service will be operated between Fu Shan and Wong Tai Sin MTR Station according to the following routing:

**Fu Shan to Wong Tai Sin MTR Station (Circular):** via Fung Shing Street, Po Kong Village Road, Lung Cheung Road, Ching Tak Street, Wong Tai Sin PLB (Scheduled) Service Terminus, Sheung Tak Street, Ching Tak Street, Ming Tak Street, Tung Tau Village Road, Shatin Pass Road, Choi Hung Road, Po Kong Village Road and Fung Shing Street.

*Timetable*

<i>From Fu Shan</i>	<i>From Kowloon City Ferry</i>	<i>Frequency minutes</i>
<i>Mondays to Saturdays (Public Holidays excepted)</i>		
6.30 a.m. – 10.00 p.m.	6.35 a.m. – 11.05 p.m.	10/15
<i>Sundays and Public Holidays</i>		
7.00 a.m. – 10.00 p.m.	7.35 a.m. – 10.35 p.m.	10/15
<i>Short-working Service (Mondays to Sundays)</i>		
6.30 a.m. – 11.30 p.m.		2/8

*Faretable*

\$2.50 per single journey (From Fu Shan to Kowloon City Ferry)

(From Kowloon City Ferry to Fu Shan)

\$1.30 per single journey (From Fu Shan to Wong Tai Sin MTR)

(From Wong Tai Sin MTR to Fu Shan)

**Kowloon PLB (Green Minibus) Route No. 34M***Route*—3.5 km

**Lower Sau Mau Ping to Kwun Tong (Yue Man Square) (Circular):** via Tak Wo Street, Sau Lai Street, Hiu Kwong Street, Hip Wo Street, Mut Wah Street, Hong Ning Road, Yue Man Square, Tung Yan Street, Kwun Tong Road, Hip Wo Street, Hiu Kwong Street, Sau Lai Street and Tak Wo Street.

*Timetable*

<i>From Lower Sau Mau Ping</i>	<i>Frequency</i> minutes
<i>Mondays to Saturdays</i> (Public Holidays excepted)	
6.00 a.m. – 11.30 p.m.	3 10
<i>Sundays and Public Holidays</i>	
7.30 a.m. – 10.30 p.m.	5 10

*Faretable*

\$1.00 per single journey

(From Lower Sau Mau Ping to Kwun Tong (Yue Man Square)—\$1.00)

(From Kwun Tong (Yue Man Square) to Lower Sau Mau Ping—\$1.00)

**Kowloon PLB (Green Minibus) Route No. 35***Route*—5.6 km

**Upper Ngau Tau Kok Estate to Hong Lee Court Via Ngau Tau Kok MTR Station (Circular):** via On Tak Road, On Shin Road, Ngau Tau Kok Road, Elegance Road, Kwun Tong Road, Hong Ning Road, Kung Lok Road, Hong Lee Road, Kung Lok Road, Tung Ming Street, Ngau Tau Kok Road, On Shin Road and On Tak Road.

*Timetable*

<i>From Upper Ngau Tau Kok Estate</i>	<i>Frequency</i> minutes
<i>Mondays to Saturdays</i> (Public Holidays excepted)	
6.30 a.m. – 10.30 p.m.	8/10
<i>Sundays and Public Holidays</i>	
8.00 a.m. – 10.00 p.m.	6

*Faretable*

\$1.30 per single journey

**Kowloon PLB (Green Minibus) Route No. 36***Route*—2.4 km

\*3.0 km

**Ngok Yue Shan (Hong Lee Court) to Kwun Tong Ferry:** via Hong Lee Road, Kung Lok Road, Hong Ning Road, Yue Man Square, Tung Yan Street, Kwun Tong Road, Hoi Yuen Road and Wai Yip Street.

**Kwun Tong Ferry to Ngok Yue Shan (Hong Lee Court):** via Wai Yip Street, Hoi Yuen Road, Kwun Tong Road, Hip Wo Street, Tung Yan Street, Yue Man Square, Hong Ning Road, Kung Lok Road and Hong Lee Road.

In addition, special short-working service will be operated between Ngok Yue Shan (Hong Lee Court) and Yue Man Square according to the following routing:—

**\*Ngok Yue Shan (Hong Lee Court) to Yue Man Square (Circular):** via Hong Lee Road, Kung Lok Road, Hong Ning Road, Yue Man Square, Tung Yan Street, Kwun Tong Road, Hip Wo Street, Tung Yan Street, Yue Man Square, Hong Ning Road, Kung Lok Road and Hong Lee Road.

*Timetable*

<i>From Ngok Yue Shan (Hong Lee Court)</i>	<i>From Kwun Tong Ferry</i>	<i>Frequency minutes</i>
<i>Mondays to Saturdays (Public Holidays excepted)</i>		
6.15 a.m. - 11.35 p.m.	6.30 a.m. - 11.30 p.m.	5/10
<i>Sundays and Public Holidays</i>		
7.00 a.m. - 10.40 p.m.	7.15 a.m. - 10.55 p.m.	6/8
<i>*Short-working Service</i>		
<i>From Ngok Yue Shan (Hong Lee Court)</i>	<i>Frequency minutes</i>	
<i>Mondays to Sundays</i>		
6.30 a.m. - 11.30 p.m.	6	

*Faretable*

\$1.30 per single journey  
 (Ngok Yue Shan (Hong Lee Court) to Kwun Tong Ferry—\$1.30)  
 (Kwun Tong Ferry to Ngok Yue Shan—\$1.30)  
 (Student fare \$0.60)  
 \*\$1.00 per single journey  
 (Ngok Yue Shan (Hong Lee Court) to Yue Man Square—\$1.00)  
 (Yue Man Square to Ngok Yue Shan (Hong Lee Court)—\$1.00)  
 (Student fare \$0.50)

**Kowloon PLB (Green Minibus) Route No. 37M**

*Route*—1.8 km

**Tsz Wan Shan to Wong Tai Sin MTR Station:** via Wan Wah Street, Tsz Wan Shan Road, Wai Wah Street, Wan Wah Street, Shung Wah Street, Sheung Fung Street, Lung Fung Street and Shatin Pass Road.

**Wong Tai Sin MTR Station to Tsz Wan Shan:** via Shatin Pass Road, Lung Fung Street, Sheung Fung Street and Wan Wah Street.

*Timetable*

<i>From Tsz Wah Shan</i>	<i>From Wong Tai Sin MTR Station</i>	<i>Frequency minutes</i>
<i>Mondays to Saturdays (Public Holidays excepted)</i>		
6.30 a.m. - 12.00 midnight	6.45 a.m. - 12.15 a.m.	1/3
<i>Sundays and Public Holidays</i>		
7.00 a.m. - 12.00 midnight	7.15 a.m. - 12.15 a.m.	3

*Faretable*

\$1.00 per single journey

## III. NEW TERRITORIES PUBLIC LIGHT BUS (GREEN MINIBUS) ROUTES

## New Territories PLB (Green Minibus) Route No. 1

Route—16.7 km

**Sai Kung to Kowloon Bay (Telford Gardens):** via Man Nin Street, Po Tung Road, Hiram's Highway, Clear Water Bay Road, Lung Cheung Road, Wong Kuk Avenue, Lam Chung Avenue, Luk Lau Avenue, Choi Hung Round-about, Hammer Hill Road, Lung Cheung Road, Kwun Tong Road, Wai Yip Street and Telford Gardens access road.

**Kowloon Bay (Telford Gardens) to Sai Kung:** via Telford Gardens access road, Tai Yip Street, Hong Tak Road, Kwun Tong Road, Clear Water Bay Road, Hiram's Highway and Po Tung Road.

*Note:*

Short-working journeys may be operated between Choi Hung (Luk Lau Avenue) and Sai Kung between 6.15 a.m. and 12.25 a.m. at 5 minutes intervals.

*Timetable*

<i>From Sai Kung</i>	<i>From Kowloon Bay</i>	<i>Frequency minutes</i>
	<i>Mondays to Saturdays (Public Holidays excepted)</i>	
6.30 a.m. - 10.10 p.m.	7.15 a.m. - 10.25 p.m.	25 30
	<i>Sundays and Public Holidays</i>	
6.30 a.m. - 10.00 p.m.	7.15 a.m. - 10.15 p.m.	30

*Faretable*

<i>Outward</i>		<i>Inward</i>	
Sai Kung		Telford Gardens	
\$2.00	Tseng Lan Shue	\$4.00	Tseng Lan Shue
\$4.00	\$4.00 Telford Gardens	\$4.00	\$2.00 Sai Kung

## New Territories PLB (Green Minibus) Route No. 2

Route—5.5 km

**Sai Kung to Ho Chung:** via Yi Chun Street, Man Nin Street, Po Tung Road, Hiram's Highway and access road to Ho Chung.

**Ho Chung to Sai Kung:** via access road to Ho Chung, Hiram's Highway, Po Tung Road, Man Nin Street and Yi Chun Street.

*Timetable*

<i>From Sai Kung</i>	<i>From Ho Chung</i>	<i>Frequency minutes</i>
	<i>Mondays to Saturdays (Public Holidays excepted)</i>	
6.48 a.m. - 10.00 p.m.	6.56 a.m. - 10.08 p.m.	8/20
	<i>Sundays and Public Holidays</i>	
7.28 a.m. - 9.56 p.m.	7.40 a.m. - 10.08 p.m.	8/20

*Faretable*

\$2.00 per single journey

**New Territories PLB (Green Minibus) Route No. 3***Route*—2.2 km**Sai Kung to Po Lo Che:** via Yi Chun Street, Man Nin Street, Po Tung Road, Hiram's Highway, Po Lo Che Avenue and access road to Nam Shan High Island Water Scheme Po Lo Che Staff Quarters.**Po Lo Che to Sai Kung:** via access road to Nam Shan High Island Water Scheme Po Lo Che Staff Quarters, Po Lo Che Avenue, Hiram's Highway, Po Tung Road, Man Nin Street and Yi Chun Street.*Timetable*

<i>From Sai Kung</i>	<i>From Po Lo Che</i>	<i>Frequency minutes</i>
	<i>Mondays to Saturdays (Public Holidays excepted)</i>	
5.54 a.m. - 9.56 p.m.	5.48 a.m. - 9.50 p.m.	6:10
	<i>Sundays and Public Holidays</i>	
6.54 a.m. - 9.56 p.m.	6.48 a.m. - 9.50 p.m.	6:10

*Faretable*

\$1.00 per single journey

**New Territories PLB (Green Minibus) Route No. 4***Route*—2 km**Sai Kung to Tui Min Hoi:** via Yi Chun Street, Man Nin Street, Po Tung Road, Hiram's Highway and Hong Kin Road.**Tui Min Hoi to Sai Kung:** via Hong Kin Road, Hiram's Highway, Po Tung Road, Man Nin Street and Yi Chun Street.*Timetable*

<i>From Sai Kung</i>	<i>From Tui Min Hoi</i>	<i>Frequency minutes</i>
6.00 a.m. - 11.00 p.m.	6.00 a.m. - 11.00 p.m.	2:10

*Faretable*

\$1.00 per single journey

**New Territories PLB (Green Minibus) Route No. 7***Route*—8.9 km**Pak Tam Chung to Hoi Ha:** via Tai Mong Tsai Road, Pak Tam Road and Hoi Ha Road.**Hoi Ha to Pak Tam Chung:** via Hoi Ha Road, Pak Tam Road and Tai Mong Tsai Road.*Note:*

Additional trips between Pak Tam Chung and Hoi Ha may be operated to meet traffic requirements.

*Timetable*

<i>From Pak Tam Chung</i>	<i>From Hoi Ha</i>	<i>Frequency minutes</i>
	<i>Sundays and Public Holidays (Weather Permitting)</i>	
8.30 a.m. - 6.30 p.m.	9.00 a.m. - 7.00 p.m.	10

*Faretable*

\$3.00 per single journey

**New Territories PLB (Green Minibus) Route No. 9**

*Route*—10.6 km

**Lady MacLehose Holiday Village to Sai Kung:** via access road to Lady MacLehose Holiday Village, Pak Tam Road, Tai Mong Tsai Road, Po Tung Road, Man Nin Street and Yi Chun Street.

**Sai Kung to Lady MacLehose Holiday Village:** via Yi Chun Street, Man Nin Street, Po Tung Road, Tai Mong Tsai Road, Pak Tam Road and access road to Lady MacLehose Holiday Village.

*Note:*

In addition to the scheduled trips, additional trips may be operated between fixed locations within Sai Kung Country Parks on a contract hire basis with the contract hire charges to be fixed between the operator and the hirer. No contract hire services will be operated beyond Po Tung Road at its junction with Man Nin Street, Sai Kung

*Timetable*

<i>From Lady MacLehose Holiday Village</i>	<i>From Sai Kung</i>	<i>Frequency minutes</i>
7.00 a.m. - 9.00 a.m.	7.00 a.m. - 9.00 a.m.	30
7.00 p.m. - 9.00 p.m.	7.00 p.m. - 9.00 p.m.	30

*Faretable*

\$3.00 per single journey

**New Territories PLB (Green Minibus) Route No. 10**

*Route*—9.5 km

**Kwun Tong (Yan Oi Court) to Rennie's Mill (via Shun Lee Tsuen):** via Yan Oi Court, Tung Yan Street, Kwun Tong Road, Hip Wo Street, Shun Lee Tsuen Road, Shun On Road, Lee On Road, New Clear Water Bay Road, Clear Water Bay Road, Anderson Road and Po Lam Road.

**Rennie's Mill to Kwun Tong (Yan Oi Court) (via Shun Lee Tsuen):** via Po Lam Road, Anderson Road, Clear Water Bay Road, New Clear Water Bay Road, Lee On Road, Shun On Road, Shun Lee Tsuen Road, Hip Wo Street, Tung Yan Street, Yue Man Square, Fu Yan Street and Yan Oi Court.

*Timetable*

<i>From Kwun Tong</i>	<i>From Rennie's Mill</i>	<i>Frequency minutes</i>
6.30 a.m. - 9.30 p.m.	6.00 a.m. - 9.30 p.m.	30

*Faretable*

<i>Outward</i>		<i>Inward</i>	
Kwun Tong		Rennie's Mill	
\$2.50	Shun Lee Tsuen	\$2.50	Shun Lee Tsuen
\$2.50	\$1.50 Rennie's Mill	\$2.50	\$1.00 Kwun Tong



**New Territories PLB (Green Minibus) Route No. 10A***Route*—6.4 km

**Kwun Tong (Yan Oi Court) to Rennie's Mill (via Sau Mau Ping Road):** via Yan Oi Court, Tung Yan Street, Kwun Tong Road, Hip Wo Street, Hiu Kwong Street, Sau Mau Ping Road, Po Lam Road, Anderson Road and Po Lam Road.

**Rennie's Mill to Kwun Tong (Yan Oi Court) (via Sau Mau Ping Road):** via Po Lam Road, Anderson Road, Po Lam Road, Sau Mau Ping Road, Hiu Kwong Street, Hip Wo Street, Tung Yan Street, Yue Man Square, Fu Yan Street and Yan Oi Court.

*Timetable*

<i>From Kwun Tong</i>	<i>From Rennie's Mill</i>	<i>Frequency minutes</i>
6.30 a.m. - 12.00 midnight	6.15 a.m. - 12.00 a.m.	5/10

*Faretable*

<i>Outward</i>		<i>Inward</i>	
<b>Kwun Tong</b>		<b>Rennie's Mill</b>	
\$2.50 Po Lam Road/Sau Mau Ping Road junction		\$2.50 Po Lam Road/Sau Mau Ping Road junction	
\$2.50 \$1.50 Rennie's Mill		\$2.50 \$1.00 Kwun Tong	

**New Territories PLB (Green Minibus) Route No. 20K***Route*—7.2 km

**Tai Po KCR Station to Sam Mun Tsai:** via Nam Wan Road, Kwong Fuk Road, Wan Tau Street, Heung Sze Wui Street, Po Heung Street, Wai Yi Street, On Fu Road, Wai Yan Street, Tsing Yuen Street, Po Yick Street, Po Heung Bridge, On Cheung Road, On Chee Road, Ting Kok Road and Sam Mun Tsai Road.

**Sam Mun Tsai to Tai Po KCR Station:** via Sam Mun Tsai Road, Ting Kok Road, On Chee Road, On Cheung Road, Po Heung Bridge, Po Heung Street, Nam Shing Street, On Fu Road, Kwong Fuk Road and Nam Wan Road.

*Note:*

- (i) Additional service should be operated between Shuen Wan T.H.A. and Tai Po Station between 6.00 a.m. and 9.00 a.m. and between 4.30 p.m. and 8.00 p.m. at 10 minutes frequency
- (ii) The service may terminate at Tai Po Market instead of Tai Po Station in the early morning, but should observe Tai Po KCR Station 5 minutes before commencement of KCR service

*Timetable*

<i>From Tai Po Station</i>	<i>From Sam Mun Tsai</i>	<i>Frequency minutes</i>
<i>Mondays to Saturdays</i>		
3.35 a.m. - 0.30 a.m.	3.26 a.m. - 0.30 a.m.	5/15
<i>Sundays and Public Holidays</i>		
6.30 a.m. - 0.30 a.m.	6.30 a.m. - 0.30 a.m.	12/20

*Faretable*

<b>Tai Po Station</b>		
\$1.50 Tai Po Industrial Estate		
\$2.00 \$1.50 Sam Mun Tsai		

**New Territories PLB (Green Minibus) Route No. 21K***Route*—5.8 km

**Tai Po KCR Station to Wai Tau:** via Nam Wan Road, Kwong Fuk Road, Wan Tau Street, Heung Sze Wui Street, Po Heung Street, Wai Yi Street, On Fu Road, Wai Yan Street, Tsing Yuen Street, Po Yick Street, Po Heung Bridge, Tai Wo Road, Tai Po Road, access road to Tai Po Tau, Tai Po Road and access road to Wai Tau.

**Wai Tau to Tai Po KCR Station:** via access road to Wai Tau, Tai Po Road, access road to Tai Po Tau, Tai Po Road, Tai Wo Road, Po Heung Bridge, Po Heung Street, Nam Shing Street, On Fu Road, Kwong Fuk Road and Nam Wan Road.

*Note:*

Additional shortworking trips to be operated between Tai Po KCR Station and Tai Po Tau from 6.30 a.m. to 10.30 a.m. and from 4.20 p.m. to 7.00 p.m. at 10 minutes intervals. During this period, the regular services will omit the access road to Tai Po Tau

*Timetable*

<i>From Tai Po KCR Station</i>	<i>From Wai Tau</i>	<i>Frequency minutes</i>
6.50 a.m. - 9.55 p.m.	6.30 a.m. - 9.50 p.m.	8 12

*Faretable*

Tai Po KCR Station			
\$1.00	Tai Po Market		
\$1.00	\$1.00	Tai Po Tau	
\$2.00	\$1.50	\$1.00	Wai Tau

**New Territories PLB (Green Minibus) Route No. 22K***Route*—2.9 km

**Tai Po KCR Station to Kam Shan:** via Nam Wan Road, Kwong Fuk Road, Wan Tau Street, Heung Sze Wui Street, Po Heung Street, Wai Yi Street, Shung Tak Street, Yan Hing Street, Pak Shing Street and Kam Shan Road.

**Kam Shan to Tai Po KCR Station:** via Kam Shan Road, Pak Shing Street, Yan Hing Street, Shung Tak Street, On Fu Road, Kwong Fuk Road and Nam Wan Road.

*Timetable*

<i>From Tai Po KCR Station</i>	<i>From Kam Shan</i>	<i>Frequency minutes</i>
	<i>Mondays to Saturdays (Public Holidays excepted)</i>	
6.30 a.m. - 10.20 p.m.	6.30 a.m. - 10.20 p.m.	6 20
	<i>Sundays and Public Holidays</i>	
6.45 a.m. - 10.00 p.m.	6.45 a.m. - 10.00 p.m.	15 20

*Faretable*

\$1.00 per single journey

**New Territories PLB (Green Minibus) Route No. 23K***Route*—3.2 km

**Tai Po KCR Station to San Uk Ha:** via Nam Wan Road, Kwong Fuk Road, Wan Tau Street, Heung Sze Wui Street, Po Heung Street, access road to Wun Yiu and access road to San Uk Ha.

**San Uk Ha to Tai Po KCR Station:** via access road to San Uk Ha, access road to Wun Yiu, Po Heung Street, Nam Shing Street, On Fu Road, Kwong Fuk Road and Nam Wan Road.

*Note:*

Additional journeys will be operated from Tai Po KCR Station to Ta Tit Yan every 60 minutes

*Timetable*

<i>From Tai Po KCR Station</i>	<i>From San Uk Ha</i>	<i>Frequency minutes</i>
<i>Mondays to Saturdays</i>		
6.30 a.m. - 10.20 p.m.	6.30 a.m. - 10.20 p.m.	6/20
<i>Sundays and Public Holidays</i>		
6.45 a.m. - 10.00 p.m.	6.45 a.m. - 10.00 p.m.	15/20

*Faretable*

Tai Po KCR Station		
\$1.00	Sheung Wun Yiu	
\$1.50	\$1.00	Ta Tit Yan

**New Territories PLB (Green Minibus) Route No. 25K**

*Route*—8.3 km

**Tai Po KCR Station to Ng Tung Chai:** via Nam Wan Road, Kwong Fuk Road, Wan Tau Street, Heung Sze Wui Street, Po Heung Street, Wai Yi Street, On Fu Road, Wai Yan Street, Tsing Yuen Street, Po Yick Street, Po Heung Bridge, Tai Wo Road, Tai Po Road (Tai Wo) and Lam Kam Road.

**Ng Tung Chai to Tai Po KCR Station:** via Lam Kam Road, Tai Po Road (Tai Wo), Tai Wo Road, Po Heung Bridge, Po Heung Street, Nam Shing Street, On Fu Road, Kwong Fuk Road and Nam Wan Road.

*Note:*

Additional trips to be operated between Tai Po KCR Station and Nam Wah Po at 15 minute intervals, between 6.00 a.m. and 9.00 p.m.

*Timetable*

<i>From Tai Po KCR Station</i>	<i>From Ng Tung Chai</i>	<i>Frequency minutes</i>
<i>Mondays to Saturdays</i>		
6.30 a.m. - 10.20 p.m.	6.30 a.m. - 10.20 p.m.	6/20
<i>Sundays and Public Holidays</i>		
6.15 a.m. - 10.20 p.m.	6.45 a.m. - 10.20 p.m.	15/20

*Faretable*

Tai Po KCR Station		
\$1.50	Tai Po Market	
\$2.00	\$1.00	Ng Tung Chai

**New Territories PLB (Green Minibus) Route No. 31**

*Route*—6.4 km

**Yuen Long to Tong Yan San Tsuen (Circular):** via Hong King Street, Yuen Long Hong Lok Road, Castle Peak Road (Yuen Long), Yuen Long West Roundabout, Castle Peak Road (Ping Shan), access road to Tong Yan San Tsuen, Castle Peak Road (Ping Shan), Yuen Long West Roundabout, Yuen Long Tai Yuk Road, Kau Yuk Road, Yuen Long Hong Lok Road and Hong King Street.

\*Special trips may be operated to the Kam Lan Temple on special occasion

*Timetable*

<i>From Yuen Long</i>	<i>Frequency minutes</i>
6.00 a.m. - 10.00 p.m.	6 15

*Faretable*

\$1.00 per single journey

**New Territories PLB (Green Minibus) Route No. 32**

*Route*—4.5 km

**Yuen Long to Tan Kwai Tsuen:** via Hong King Street, Yuen Long Hong Lok Road, Castle Peak Road (Yuen Long), Yuen Long West Roundabout, Castle Peak Road (Ping Shan) and Tan Kwai Tsuen Road.

**Tan Kwai Tsuen to Yuen Long:** via Tan Kwai Tsuen Road, Castle Peak Road (Ping Shan), Tin Ha Road, unnamed access road to Tin Sam, Castle Peak Road (Ping Shan), Yuen Long West Roundabout, Yuen Long Tai Yuk Road, Kau Yuk Road, Yuen Long Hong Lok Road and Hong King Street.

*Timetable*

<i>From Yuen Long</i>	<i>From Tan Kwai Tsuen</i>	<i>Frequency minutes</i>
6.00 a.m. - 8.00 p.m.	6.15 a.m. - 8.15 p.m.	10 12

*Faretable*

\$1.50 per single journey

**New Territories PLB (Green Minibus) Route No. 33**

*Route*—15.2 km

**Yuen Long (Tai Fung Street) to Ha Pak Nai:** via Tai Fung Street, Sai Tai Street, Yuen Long On Ning Road, Ma Miu Road, Yuen Long West Roundabout, Castle Peak Road (Ping Shan), Ping Ha Road, Lau Fau Shan Road, Deep Bay Road (Pak Nai) and Nim Wan Road.

**Ha Pak Nai to Yuen Long (Tai Fung Street):** via Nim Wan Road, Deep Bay Road (Pak Nai), Lau Fau Shan Road, Ping Ha Road, Castle Peak Road (Ping Shan), Yuen Long West Roundabout, Castle Peak Road (Yuen Long), Tung Lok Street, Yuen Long On Ning Road, Tai Hang Street, Tung Tai Street and Tai Fung Street.

*Timetable*

<i>From Yuen Long</i>	<i>From Ha Pak Nai</i>	<i>Frequency minutes</i>
6.00 a.m. - 9.00 p.m.	5.45 a.m. - 9.00 p.m.	6 15

*Faretable*

<i>Inward</i>				<i>Outward</i>			
Ha Pak Nai				Yuen Long			
\$1.00	Long Chok Hang			\$1.50	Lau Fau Shan		
\$0.50							
(Student)							
\$1.50	\$1.00	Pak Nai		\$2.50	\$1.20	Pak Nai	
\$0.80	\$0.50			\$1.50	\$0.50		
(Student)	(Student)			(Student)	(Student)		
\$2.00	\$1.50	\$1.20	Lau Fau Shan	\$3.00	\$1.50	\$1.00	Long Chok Hang
\$1.00	\$0.70	\$0.50		\$2.00	\$0.70	\$0.50	
(Student)	(Student)	(Student)		(Student)	(Student)	(Student)	
\$3.50	\$3.00	\$2.50	Yuen Long	\$3.50	\$2.00	\$1.50	\$1.00
\$2.20	\$2.00	\$1.50	\$1.50	\$2.20	\$1.00	\$0.80	\$0.50
(Student)	(Student)	(Student)		(Student)	(Student)	(Student)	(Student)
							Ha Pak Nai

**New Territories PLB (Green Minibus) Route No. 34***Route*—7.6 km

**Yuen Long (Tai Fung Street) to Lau Fau Shan:** via Tai Fung Street, Sai Tai Street, Yuen Long On Ning Road, Ma Miu Road, Yuen Long West Roundabout, Castle Peak Road (Ping Shan), Ping Ha Road and Lau Fau Shan Road.

**Lau Fau Shan to Yuen Long (Tai Fung Street):** via Lau Fau Shan Road, Ping Ha Road, Castle Peak Road (Ping Shan), Yuen Long West Roundabout, Castle Peak Road (Yuen Long), Tung Lok Street, Yuen Long On Ning Road, Tai Hang Street, Tung Tai Street and Tai Fung Street.

*Timetable*

<i>From Yuen Long</i>	<i>From Lau Fau Shan</i>	<i>Frequency</i> minutes
6.00 a.m. – 10.00 p.m.	6.00 a.m. – 10.00 p.m.	5/12

*Faretable*

\$1.50 per single journey

**New Territories PLB (Green Minibus) Route No. 35***Route*—13.4 km

**Yuen Long (Tai Fung Street) to Sha Kiu (Tsim Bei Tsui):** via Tai Fung Street, Sai Tai Street, Yuen Long On Ning Road, Ma Miu Road, Yuen Long West Roundabout, Castle Peak Road (Ping Shan), Ping Ha Road, Lau Fau Shan Road, Deep Bay Road (Tsim Bei Tsui), unnamed access road to Mong Tseng Wai and Deep Bay Road (Tsim Bei Tsui).

**Sha Kiu (Tsim Bei Tsui) to Yuen Long (Tai Fung Street):** via Deep Bay Road (Tsim Bei Tsui), unnamed access road to Mong Tseng Wai, Deep Bay Road (Tsim Bei Tsui), Lau Fau Shan Road, Ping Ha Road, Castle Peak Road (Ping Shan), Yuen Long West Roundabout, Castle Peak Road (Yuen Long), Tung Lok Street, Yuen Long On Ning Road, Tai Hang Street, Tung Tai Street and Tai Fung Street.

*Timetable*

<i>From Yuen Long</i>	<i>From Sha Kiu</i>	<i>Frequency</i> minutes
6.00 a.m. – 9.00 p.m.	5.30 a.m. – 9.00 p.m.	6/15

*Faretable*

<i>Inward</i>			<i>Outward</i>		
Sha Kiu			Yuen Long		
\$1.20	Lau Fau Shan		\$1.50	Lau Fau Shan	
\$0.50					
(Student)			\$2.50	\$1.20	Sha Kiu
\$2.50	\$1.50	Yuen Long	\$1.50	\$0.50	
\$1.50			(Student)	(Student)	
(Student)					

**New Territories PLB (Green Minibus) Route No. 36***Route*—6.94 km

**Yuen Long (Sau Fu Street) to Tai Sang Wai Rural Office:** via Sau Fu Street, Fook Hong Street, Castle Peak Road (Yuen Long), Pok Oi Hospital forecourt, Castle Peak Road (Yuen Long), Au Tau Roundabout, Castle Peak Road, Fairview Park Boulevard, unnamed access road to Man Yuen Chuen, Fairview Park Boulevard and unnamed access road to Tai Sang Wai.

**Tai Sang Wai Rural Office to Yuen Long (Sau Fu Street):** via unnamed access road to Tai Sang Wai, Fairview Park Boulevard, unnamed access road to Man Yuen Chuen, Fairview Park Boulevard, Castle Peak Road, Au Tau Roundabout, Castle Peak Road (Yuen Long), Tung Lok Street and Sau Fu Street.

*Timetable*

<i>From Yuen Long</i>	<i>From Tai Sang Wai Rural Office</i>	<i>Frequency minutes</i>
6.00 a.m. - 8.30 p.m.	6.00 a.m. - 8.45 p.m.	10'15

*Faretable*

Yuen Long				
\$1.50	Au Tau			
\$1.50	\$1.50	Pok Wai		
\$2.00	\$2.00	\$1.50	J/O Man Yuen Tsuen and Fairview Park Boulevard	
\$2.50	\$2.00	\$1.50	\$1.50	Tai Sang Wai Rural Office

**New Territories PLB (Green Minibus) Route No. 37***Route*—7.8 km

**Yuen Long (Sau Fu Street) to Yau Tam Mei Village Office:** via Sau Fu Street, Fook Hong Street, Castle Peak Road (Yuen Long), Pok Oi Hospital forecourt, Castle Peak Road (Yuen Long), Au Tau Roundabout, Castle Peak Road and Ngau Tam Mei Road.

**Yau Tam Mei Village Office to Yuen Long (Sau Fu Street):** via Ngau Tam Mei Road, Castle Peak Road, Au Tau Roundabout, Castle Peak Road (Yuen Long), Tung Lok Street and Sau Fu Street.

*Note:*

Additional short working trips to be operated between Wai Chai Tsuen and Yuen Long (Sau Fu Street) from 6.30 a.m. to 8.30 a.m. at 20 minutes intervals

*Timetable*

<i>From Yuen Long</i>	<i>From Yau Tam Mei Village Office</i>	<i>Frequency minutes</i>
5.45 a.m. - 8.30 p.m.	5.45 a.m. - 8.45 p.m.	12'15

*Faretable*

Yuen Long				
\$1.50	Au Tau			
\$1.50	\$1.50	Poi Wai		
\$2.00	\$2.00	\$1.50	Wai Chai Tsuen	
\$2.50	\$2.00	\$1.50	\$1.50	Yau Tam Mei Village Office

**New Territories PLB (Green Minibus) Route No. 38***Route*—7.4 km

**Yuen Long (Sau Fu Street) to Ha Chuk Yuen (near Ho Sang Farm):** via Sau Fu Street, Fook Hong Street, Castle Peak Road (Yuen Long), Pok Oi Hospital forecourt, Castle Peak Road (Yuen Long), Au Tau Roundabout, Castle Peak Road and access road to Ha Chuk Yuen.

**Ha Chuk Yuen (near Ho Sang Farm) to Yuen Long (Sau Fu Street):** via access road to Ha Chuk Yuen, Castle Peak Road, Au Tau Roundabout, Castle Peak Road (Yuen Long), Tung Lok Street and Sau Fu Street.

*Note:*

Additional short working trips to be operated between Ha Chuk Yuen (Tin Lung Store) and Yuen Long (Sau Fu Street) from 6.30 a.m. to 8.30 a.m. at 20 minutes intervals

*Timetable*

<i>From Yuen Long</i>	<i>From Ha Chuk Yuen</i>	<i>Frequency minutes</i>
6.00 a.m. - 8.30 p.m.	5.50 a.m. - 8.45 p.m.	10:15

*Faretable*

Yuen Long			
\$1.50	Au Tau		
\$1.50	\$1.50	Pok Wai	
\$2.00	\$2.00	\$1.50	Vegetable Station at Chuk Yuen
\$2.50	\$2.00	\$1.50	\$1.50 Ha Chuk Yuen

**New Territories PLB (Green Minibus) Route No. 39***Route*—4.5 km

**Kung Om to Yuen Long (Kin Yip Street):** via the unnamed nullah-bund road (Kung Om to Ma Tin), Ma Tin Road, Kau Yuk Road, Tai Tong Road, Hop Yick Road, Fung Cheung Road, Kin Lok Street and Kin Yip Street.

**Yuen Long (Kin Yip Street) to Kung Om:** via Kin Yip Street, Yau San Street, Hop Yip Road, Hop Choi Street, Fau Tsoi Street, Tai Tong Road, Kau Yuk Road, Ma Tin Road and the unnamed nullah-bund road (Ma Tin to Kung Om).

*Timetable*

<i>From Yuen Long</i>	<i>From Kung Om</i>	<i>Frequency minutes</i>
5.30 a.m. - 9.50 p.m.	5.45 a.m. - 9.50 p.m.	6:10

*Faretable*

<i>Outward</i>			<i>Inward</i>		
Kung Om			Yuen Long (Kin Yip Street)		
\$1.50	Lung Tin Tsuen		\$1.00	Lung Tin Tsuen	
\$1.50	\$1.00	Yuen Long (Kin Yip Street)	\$1.50	\$1.50	Kung Om

**New Territories PLB (Green Minibus) Route No. 45***Route*—5.2 km

**Shan King Estate to Tuen Mun Ferry:** via Shan King Estate access road, Ming Kum Road, Shek Pai Tau Road, Tsing Yeung Circuit, Kin Fat Street, Kin Wing Street, Tsun Wen Road, Pui To Road, Tuen Mun Heung Sze Wui Road, San Tsing Street, Tuen Mun Heung Sze Wui Road and unnamed road to Tuen Mun Ferry Pier.

**Tuen Mun Ferry to Shan King Estate:** via unnamed road to Tuen Mun Ferry Pier, Tuen Mun Heung Sze Wui Road, San Tsing Street, Tuen Mun Heung Sze Wui Road, Pui To Road, Tsun Wen Road, Kin Wing Street, Kin Fat Street, Tsing Yeung Circuit, Shek Pai Tau Road, Ming Kum Road and Shan King Estate access road.

*Timetable*

<i>From Shan King Estate</i>	<i>From Tuen Mun Ferry</i>	<i>Frequency minutes</i>
6.15 a.m. - 8.35 p.m.	6.15 a.m. - 8.35 p.m.	10

*Faretable*

\$1.50 per single journey  
(section fare of \$1.20 for single journey between Tuen Mun Ferry and San Hui Market)

**New Territories PLB (Green Minibus) Route No. 46**

*Route*—3.2 km

**Area 4B to Tuen Mun Ferry:** via Road 4B, Castle Peak Road, Road D8, Tuen Mun Heung Sze Wui Road, temporary Road P3 and unnamed road to Tuen Mun Ferry Pier.

**Tuen Mun Ferry to Area 4B:** via unnamed road to Tuen Mun Ferry Pier, temporary Road P3, Tuen Mun Heung Sze Wui Road, Road D8, Castle Peak Road, Road D9 and Road 4B.

*Timetable*

<i>From Tuen Mun Ferry</i>	<i>From Area 4B</i>	<i>Frequency minutes</i>
	<i>Mondays to Saturdays</i>	
6.12 a.m. - 8.30 p.m.	6.12 a.m. - 8.30 p.m.	12 15
	<i>Sundays and Public Holidays</i>	
6.30 a.m. - 8.18 p.m.	6.30 a.m. - 8.18 p.m.	12 15

*Faretable*

\$1.50 per single journey

**New Territories PLB (Green Minibus) Route No. 46M**

*Route*—5 km

**Lai King Headland to Lai King MTR Station (Circular):** via Lai Kong Street, Lai Chi Ling Road, Lim Cho Road, King Cho Road, Lai King Hill Road, Joint Street, Lai Cho Road, Lai Yiu Street, Wah Yiu Road, Lai Chi Ling Road and Lai Kong Street.

*Timetable*

<i>From Lai King Headland</i>	<i>Frequency minutes</i>
	<i>Mondays to Saturdays (Public Holidays excepted)</i>
7.30 a.m. - 8.30 a.m.	15
5.00 p.m. - 8.00 p.m.	15

*Faretable*

\$1.00 per single journey



**New Territories PLB (Green Minibus) Route No. 47M***Route*—8.4 km

**Wonderland Villas to Lai King MTR Station (Circular):** via Wah King Shan Road, Tai Wo Interchange, Wah Yiu Road, Lai Yiu Street, Lai Cho Road, Joint Street, Lai King Hill Road, King Cho Road, Lim Cho Road, Lai Ching Ling Road, Wah Yiu Road, Tai Wo Interchange and Wah King Shan Road.

*Timetable*

<i>From Wonderland Villas</i>	<i>Frequency minutes</i>
6.30 a.m. – 11.30 p.m.	10/15

*Faretable*

<i>Inward</i>		<i>Outward</i>	
Wonderland Villas		Lai King MTR Station	
\$1.00 Wah Yuen Chuen		\$1.00 Wah Yuen Chuen	
\$1.50 \$1.00 Lai King MTR Station		\$1.50 \$1.00 Wonderland Villas	

**New Territories PLB (Green Minibus) Route No. 50***Route*—4.9 km

**Shek Wu Hui (San Fat Street) to Hang Tau:** via San Fat Street, Fu Hing Street, San Fung Avenue, Road L6, Road D4, Fan Kam Road, SR10, Castle Peak Road, Hang Tau Road, and access road to Hang Tau Village.

**Hang Tau to Shek Wu Hui (San Fat Street):** via access road to Hang Tau Village, Hang Tau Road, Castle Peak Road, SR10, Fan Kam Road, Road D4, Road L6, San Fung Avenue, Lung Sum Avenue and San Fat Street.

*Timetable*

<i>From Shek Wu Hui</i>	<i>From Hang Tau</i>	<i>Frequency minutes</i>
6.43 a.m. – 9.00 p.m.	6.28 a.m. – 8.50 p.m.	5/10

*Faretable*

\$1.50 per single journey

**New Territories PLB (Green Minibus) Route No. 51***Route*—5.4 km

**Shek Wu Hui (San Fat Street) to Ho Sheung Heung:** via San Fat Street, Fu Hing Street, San Fung Avenue, Road L6, Road D4, Fan Kam Road, SR10, Castle Peak Road and access road to Ho Sheung Heung.

**Ho Sheung Heung to Shek Wu Hui (San Fat Street):** via access road to Ho Sheung Heung, Castle Peak Road, SR10, Fan Kam Road, Road D4, Road L6, San Fung Avenue, Lung Sum Avenue and San Fat Street.

*Timetable*

<i>From Shek Wu Hui</i>	<i>From Ho Sheung Heung</i>	<i>Frequency minutes</i>
6.45 a.m. – 9.00 p.m.	6.30 a.m. – 8.45 p.m.	10/15

*Faretable*

Shek Wu Hui  
 \$1.00 J/O Fan Kam and SR10 Roads  
 \$2.00 \$1.50 Ho Sheung Heung

**New Territories PLB (Green Minibus) Route No. 52K***Route—7 km*

**Fanling Railway Station to Sing Ping School:** via Fanling Railway Station Forecourt, Road L2, Fanling Roundabout, Sha Tau Kok Road, Luen Hing Street, Luen Wo Road, Luen Shing Street, Sha Tau Kok Road and Ping Che Road.

**Sing Ping School to Fanling Railway Station:** via Ping Che Road, Sha Tau Kok Road, Luen Shing Street, Luen Wo Road, Luen Hing Street, Wo Fung Street, Luen Shing Street, Sha Tau Kok Road, Fanling Roundabout, Road L2, Road D5 and Fanling Station Forecourt.

*Note:*

Additional services to be operated between Sing Ping School and Luen Wo Hui every 10 minutes between 5.00 a.m. and 5.30 a.m.

*Timetable*

<i>From Fanling Railway Station</i>	<i>From Sing Ping School</i>	<i>Frequency minutes</i>
5.50 a.m. - 10.30 p.m.	5.30 a.m. - 10.26 p.m.	4.8

*Faretable*

Ping Che  
 \$1.50 Luen Wo Hui  
 \$2.00 \$1.00 Fanling

Student concessionary fare at a flat rate of \$1.00

**New Territories PLB (Green Minibus) Route No. 55***Route—13.9 km*

**Shek Wu Hui (San Fat Street) to Sha Tau Kok (Shun Hing Street):** via San Fat Street, Fu Hing Street, San Fung Avenue, Lung Sun Avenue, Jockey Club Road, Sha Tau Kok Road, Luen Hing Street, Luen Wo Road, Luen Shing Street, Sha Tau Kok Road, Shun On Street and Shun Hing Street.

**Sha Tau Kok (Shun Hing Street) to Shek Wu Hui (San Fat Street):** via Shun Hing Street, Shun Lung Street, Sha Tau Kok Road, Luen Shing Street, Luen Wo Road, Luen Hing Street, Wo Fung Street, Luen Shing Street, Sha Tau Kok Road, Jockey Club Road, Fu Hing Street, San Fung Avenue, Lung Sun Avenue and San Fat Street.

*Timetable*

<i>From Shek Wo Hui</i>	<i>From Sha Tau Kok</i>	<i>Frequency minutes</i>
6.30 a.m. - 9.30 p.m.	6.00 a.m. - 9.00 p.m.	5, 10

*Faretable*

Shek Wu Hui  
 \$1.00 Luen Wo Hui  
 \$3.00 \$2.00 Sha Tau Kok

**New Territories PLB (Green Minibus) Route No. 56K***Route*—11.4 km

**Fanling Railway Station to Luk Keng:** via Fanling Railway Station Forecourt, Road L2, Fanling Roundabout, Sha Tau Kok Road, Luen Hing Street, Luen Wo Road, Luen Shing Street, Sha Tau Kok Road and Luk Keng Road.

**Luk Keng to Fanling Railway Station:** via Luk Keng Road, Sha Tau Kok Road, Luen Shing Street, Luen Wo Road, Luen Hing Street, Wo Fung Street, Luen Shing Street, Sha Tau Kok Road, Fanling Roundabout, Road L2, Road D5 and Fanling Station Forecourt.

*Timetable*

<i>From Fanling Railway Station</i>	<i>From Luk Keng</i>	<i>Frequency minutes</i>
6.00 a.m. - 7.00 p.m.	6.00 a.m. - 7.00 p.m.	20

*Faretable*

Luk Keng  
\$1.50 Luen Wo Hui  
\$2.00 \$1.00 Fanling Railway Station

Student necessary fare at a flat rate of \$1.00

**New Territories PLB (Green Minibus) Route No. 60K***Route*—4.6 km

**Sha Tin KCR Station to Fo Tan Cottage Area:** via Sha Tin Station Circuit, Sha Tin Rural Committee Road, Yuen Wo Road, Wo Che Street, Fung Shun Street, Tak Hau Street, Yuen Wo Road, Fo Tan Road, Min Fong Street, Au Pui Wan Street, Kwei Tei Street, Wong Chuk Yeung Street and Kwai Tei Sun Chuen Road.

**Fo Tan Cottage Area to Sha Tin KCR Station:** via Kwai Tei Sun Chuen Road, Wong Chuk Yeung Street, Kwei Tei Street, Au Pui Wan Street, Min Fong Street, Fo Tan Road, Yuen Wo Road, Tam Kon Po Street, Sha Tin Centre Street, Wang Pok Street, Yuen Wo Road, Sha Tin Rural Committee Road and Sha Tin Station Circuit.

*Timetable*

<i>From Sha Tin KCR Station</i>	<i>From Fo Tan Cottage Area</i>	<i>Frequency minutes</i>
<i>Mondays to Saturdays</i>		
6.45 a.m. - 12.15 a.m.	6.30 a.m. - 12.00 midnight	3/20
<i>Sundays and Public Holidays</i>		
6.45 a.m. - 12.15 a.m.	6.30 a.m. - 12.00 midnight	15/20

*Note:*

Additional recreation service may be operated between Sha Tin KCR Station and Sha Tin Racecourse (Penfold Park) on non-racing Sundays and public holidays at a basic frequency of 15 minutes between 10.00 a.m. and 6.00 p.m. and at a fare of \$1.50 per single journey

*Faretable*

\$1.50 per single journey

**New Territories PLB (Green Minibus) Route No. 61M***Route*—9.6 km

**Tai Wai to Kowloon Tong MTR Station:** via Chik Chuen Street, Tai Po Road, Lion Rock Tunnel Road, Hung Mui Kuk Road, Chung Pak Road, Lung Pak Street, Chung Pak Road, Hung Mui Kuk Road, Lion Rock Tunnel Road, Waterloo Road, Cornwall Street, Kent Road and Suffolk Road.

**Kowloon Tong MTR Station to Tai Wai:** via Suffolk Road, Waterloo Road, Lion Rock Tunnel Road, Hung Mui Kuk Road, Chung Pak Road, Lung Pak Street, Chung Pak Road, Hung Mui Kuk Road, Lion Rock Tunnel Road, Tai Po Road, Shing Ho Road, Chik Fuk Street, Chik Luk Lane, Tsuen Nam Road, Tai Wai Road and Chik Chuen Street.

*Timetable*

<i>From Tai Wai</i>	<i>From Kowloon Tong MTR Station</i>	<i>Frequency minutes</i>
<i>Mondays to Saturdays</i>		
6.30 a.m. – 11.50 p.m.	7.30 a.m. – 11.50 p.m.	12 20
<i>Sundays and Public Holidays</i>		
7.00 a.m. – 11.50 p.m.	7.45 a.m. – 11.50 p.m.	15:20

Additional midnight service to be operated between:—

- (a) Kowloon Tong MTR Station and Lek Yuen/Wo Che (Circular) via Waterloo Road, Lion Rock Tunnel Road, Tai Chung Kiu Road, Sha Kok Street, Sha Tin Wai Road, Yuen Wo Road, and Sha Tin Town Centre from 12.00 midnight to 1.30 a.m. on a basic frequency of 15 minutes and at a fare of \$3.50 per single journey; and
- (b) Mong Kok MTR Station to Lek Yuen/Wo Che (Circular) via Sai Yeung Choi Street, Argyle Street, Waterloo Road, Lion Rock Tunnel Road, Tai Chung Kiu Road, Sha Kok Street, Sha Tin Wai Road, Yuen Wo Road, Sha Tin Town Centre, Yuen Wo Road, Lion Rock Tunnel Road, Waterloo Road, Argyle Street, Hak Po Street, Nelson Street, Sai Yee Street, Mong Kok Road and Sai Yeung Choi Street from 1.30 a.m. to 5.45 a.m. at a fare of \$4.00 per single journey and on the following frequencies:

1.30 a.m. – 3.15 a.m.	15 minutes
3.15 a.m. – 5.45 a.m.	30 minutes

*Faretable*

\$2.50 per single journey

**New Territories PLB (Green Minibus) Route No. 62K***Route*—6.0 km

**Sha Tin KCR Station to Shatin Lodge:** via Sha Tin Station Circuit, Sha Tin Rural Committee Road, Yuen Wo Road, Wo Che Street, Fung Shun Street, Tak Hau Street, Yuen Wo Road, Fo Tan Road, Min Fong Street, Au Pui Wan Street, Tsung Tau Ha Road, Lok Lam Road, Lok Kwai Path, Lok Lam Road and Lok Fung Path.

**Shatin Lodge to Sha Tin KCR Station:** via Lok Fung Path, Lok Lam Road, Tsung Tau Ha Road, Au Pui Wan Street, Min Fong Street, Fo Tan Road, Yuen Wo Road, Tam Kon Po Street, Sha Tin Centre Street, Wang Pok Street, Yuen Wo Road, Sha Tin Rural Committee Road and Sha Tin Station Circuit.

*Timetable*

<i>From Sha Tin KCR Station (via Pak Tak Yuen)</i>	<i>From Shatin Lodge</i>	<i>Frequency minutes</i>
	<i>Mondays to Saturdays</i>	
6.45 a.m. – 10.30 p.m.	6.45 a.m. – 10.45 p.m.	7/15
	<i>Sundays and Public Holidays</i>	
7.45 a.m. – 7.45 p.m.	8.00 a.m. – 8.00 p.m.	15

*Faretable*

\$1.50 per single journey

**New Territories PLB (Green Minibus) Route No. 63K***Route—2.1 km*

**Pak Tin (Mui Lee T.H.A.) to Tai Wai KCR Temporary Station:** via Heung Fan Liu Street, Mei Tin Road, Tai Po Road, Tai Wai Road, Chik Chuen Street, Shing Ho Road, Chik Fuk Street, Chik Luk Lane, Tsuen Nam Road and Shing Wan Road.

**Tai Wai KCR Temporary Station to Pak Tin (Mui Lee T.H.A.):** via Shing Wan Road, Shing Chuen Road, Tsuen Nam Road, Tai Wai Road, Tai Po Road, Mei Tin Road and Heung Fan Liu Street.

*Timetable*

<i>From Pak Tin</i>	<i>From Tai Wai KCR Temporary Station</i>	<i>Frequency minutes</i>
6.30 a.m. – 11.30 p.m.	6.30 a.m. – 11.30 p.m.	7/10

*Faretable*

\$1.00 per single journey

**New Territories PLB (Green Minibus) Route No. 64K***Route—2.9 km*

**Fu Shan/Lower Shing Mun T.H.A. to Tai Wai KCR Temporary Station:** via Lower Shing Mun Road, Tai Po Road, Tai Wai Road, Chik Chuen Street, Shing Ho Road, Chik Fuk Street, Chik Luk Lane, Tsuen Nam Road and Shing Wan Road.

**Tai Wai KCR Temporary Station to Fu Shan/Lower Shing Mun T.H.A.:** via Shing Wan Road, Shing Chuen Road, Tsuen Nam Road, Tai Wai Road, Chik Fai Street, Mei Tin Road, Chik Wan Street and Lower Shing Mun Road.

*Timetable*

<i>From Fu Shan</i>	<i>From Tai Wai KCR Temporary Station</i>	<i>Frequency minutes</i>
6.30 a.m. – 11.30 p.m.	6.30 a.m. – 11.30 p.m.	7/10

*Faretable*

\$1.00 per single journey

**New Territories PLB (Green Minibus) Route No. 65K***Route*—7.2 km

**Siu Lek Yuen to Fo Tan KCR Station:** via Siu Lek Yuen access road, Ngau Pei Sha Street, Chap Wai Kon Street, Siu Lek Yuen Road, Tai Chung Kiu Road, Sand Martin Bridge, Yuen Wo Road, Tam Kon Po Street, Sha Tin Centre Street, Wang Pok Street, Yuen Wo Road, Sha Tin Rural Committee Road, Tai Po Road, Fo Tan Road, Min Fong Street, Wo Shing Street, Wo Haung Street and Au Pui Wan Street.

**Fo Tan KCR Station to Siu Lek Yuen:** via Au Pui Wan Street, Min Fong Street, Fo Tan Road, Tai Po Road, Sha Tin Rural Committee Road, Yuen Wo Road, Tam Kon Po Street, Sha Tin Centre Street, Wang Pok Street, Yuen Wo Road, Sand Martin Bridge, Tai Chung Kiu Road, Siu Lek Yuen Road, Chap Wai Kon Street, Ngau Pei Sha Street and Siu Lek Yuen access road.

*Timetable*

<i>From Siu Lek Yuen</i>	<i>From Fo Tan</i>	<i>Frequency minutes</i>
<i>Mondays to Saturdays</i>		
6.00 a.m. – 11.15 p.m.	6.10 a.m. – 11.00 p.m.	7 15
<i>Sundays and Public Holidays</i>		
6.00 a.m. – 11.00 p.m.	6.10 a.m. – 11.10 p.m.	15

*Faretable*

\$2.50 per single journey

**New Territories PLB (Green Minibus) Route No. 65R***Route*—5.1 km

**Sha Tin KCR Station to Sha Tin—Meisha Ferry Terminal:** via Sha Tin Station Circuit, Sha Tin Rural Committee Road, Tai Po Road, Tolo Highway, Ma Liu Shui Interchange, access road to Sha Tin—Meisha Ferry Terminal and Sha Tin—Meisha Ferry Terminal.

**Sha Tin—Meisha Ferry Terminal to Sha Tin KCR Station:** via access road to Sha Tin—Meisha Ferry Terminal, Tolo Highway, Tai Po Road, Sha Tin Rural Committee Road, Sha Tin Station Circuit and Sha Tin KCR Station Bus Terminus.

*Timetable*

<i>From Sha Tin KCR Station</i>	<i>From Sha Tin—Meisha Ferry Terminal</i>	<i>Frequency minutes</i>
8.15 a.m. – 6.50 p.m.	8.22 a.m. – 7.00 p.m.	7 15

*Faretable*

\$1.50 per single journey

**New Territories PLB (Green Minibus) Route No. 66K***Route*—5.6 km

**Kau To to Sha Tin KCR Station:** via Ma Ling Path, Ma Lok Path, Kau To Shan Road, Tai Po Road, Sha Tin Rural Committee Road, Yuen Wo Road, Tam Kon Po Street, Sha Tin Centre Street, Wang Pok Street, Yuen Wo Road, Sha Tin Rural Committee Road, Sha Tin Station Circuit and Sha Tin KCR Station Bus Terminus.

**Sha Tin KCR Station to Kau To:** via Sha Tin Station Circuit, Sha Tin Rural Committee Road, Yuen Wo Road, Tam Kon Po Street, Sha Tin Centre Street, Wang Pok Street, Yuen Wo Road, Sha Tin Rural Committee Road, Tai Po Road, Kau To Shan Road, Ma Lok Path and Ma Ling Path.

*Timetable*

<i>From Kau To</i>	<i>From Sha Tin KCR Station</i>	<i>Frequency minutes</i>
<i>Mondays to Saturdays</i>		
6.45 a.m. – 10.45 p.m.	7.00 a.m. – 10.15 p.m.	15/30
<i>Sundays and Public Holidays</i>		
6.45 a.m. – 10.45 p.m.	7.00 a.m. – 10.30 p.m.	30

*Faretable*

\$2.50 per single journey

**New Territories PLB (Green Minibus) Route No. 67K**

*Route—5.3 km*

**Ah Kung Kok to Sha Tin KCR Station:** via Road T5, Tai Chung Kiu Road, Sand Martin Bridge, Yuen Wo Road, Tam Kon Po Street, Sha Tin Centre Street, Wang Pok Street, Yuen Wo Road, Sha Tin Rural Committee Road, Sha Tin Station Circuit and Sha Tin KCR Station Bus Terminus.

**Sha Tin KCR Station to Ah Kung Kok:** via Sha Tin Station Circuit, Sha Tin Rural Committee Road, Yuen Wo Road, Tam Kon Po Street, Sha Tin Centre Street, Wang Pok Street, Yuen Wo Road, Sand Martin Bridge, Tai Chung Kiu Road and Road T5.

*Timetable*

<i>From Ah Kung Kok</i>	<i>From Sha Tin KCR Station</i>	<i>Frequency minutes</i>
<i>Mondays to Saturdays</i>		
6.40 a.m. – 10.20 p.m.	7.00 a.m. – 10.00 p.m.	20/40
<i>Sundays and Public Holidays</i>		
6.40 a.m. – 10.00 p.m.	7.00 a.m. – 9.40 p.m.	40

*Faretable*

\$2.50 per single journey

**New Territories PLB (Green Minibus) Route No. 80**

*Route—7.4 km*

**Tsuen Wan (Chuen Lung Street/Shiu Wo Street) to Chuen Lung:** via Chuen Lung Street, Shiu Wo Street, Chung On Street, Tsuen Wan Market Street, Tai Ho Road, roundabout, Tai Ho Road, flyover, Tsuen Kam Interchange, Route Twisk and access road to Chuen Lung Village.

**Chuen Lung to Tsuen Wan (Chuen Lung Street/Shiu Wo Street):** via access road to Chuen Lung Village, Route Twisk, Tsuen Kam Interchange, Texaco Road, Tsuen Fu Street, Tsuen Wah Street, Castle Peak Road, Chung On Street, Tsuen Wan Market Street and Chuen Lung Street.

*Timetable*

<i>From Tsuen Wan</i>	<i>From Chuen Lung</i>	<i>Frequency minutes</i>
6.00 a.m. – 11.45 p.m.	5.30 a.m. – 11.15 p.m.	8/15

*Faretable*

\$2.00 per single journey

(Tsuen Wan Chuen Lung Street to Kwong Pan Tin Tsuen: \$1.50)

(Kwong Pan Tin Tsuen to Tsuen Wan Chuen Lung Street: \$1.50)

**New Territories PLB (Green Minibus) Route No. 81***Route*—3.6 km

**Tsuen Wan (Shiu Wo Street) to Lo Wai:** via Shiu Wo Street, Chung On Street, Hoi Pa Street, Chuen Lung Street, Sha Tsui Road, Texaco Road, Shek Wai Kok Road, Cheung Pei Shan Road, Cheung Shan Estate Road East, Cheung Shan Estate Road West, Cheung Pei Shan Road and Lo Wai Road.

**Lo Wai to Tsuen Wan (Shiu Wo Street):** via Lo Wai Road, Cheung Pei Shan Road, Cheung Shan Estate Road East, Cheung Shan Estate Road West, Cheung Pei Shan Road, Shek Wai Kok access road, Texaco Road, Sha Tsui Road, roundabout, Tai Ho Road, Tsuen Wan Market Street, Chuen Lung Street and Shiu Wo Street.

*Timetable*

<i>From Tsuen Wan</i>	<i>From Lo Wai</i>	<i>Frequency minutes</i>
6.00 a.m. - 11.40 p.m.	5.50 a.m. - 11.30 p.m.	4 15

*Faretable*

<i>From Tsuen Wan</i>			<i>From Lo Wai</i>		
Tsuen Wan			Lo Wai		
\$1.50	Shek Wan Kok Estate		\$1.50	Shek Wai Kok Estate	
\$1.50	\$1.00	Lo Wai	\$1.50	\$1.00	Tsuen Wan

**New Territories PLB (Green Minibus) Route No. 81M***Route*—4.9 km

**Tsuen Wan Ferry to Lo Wai:** via Tai Ho Road, Sai Lau Kok Road, Shing Mun Road, Shek Wai Kok Road, Cheung Pei Shan Road, Cheung Shan Estate Road East, Cheung Shan Estate Road West, Cheung Pei Shan Road and Lo Wai Road.

**Lo Wai to Tsuen Wan Ferry:** via Lo Wai Road, Cheung Pei Shan Road, Cheung Shan Estate Road East, Cheung Shan Estate Road West, Cheung Pei Shan Road, Shek Wai Kok Road, Texaco Road, Tsuen Fu Street, Tsuen Wah Street, Castle Peak Road, Chung On Street, Yeung Uk Road and Tai Ho Road.

Additional journeys may be operated between Tsuen Wan MTR Station and Cheung Shan Estate

*Timetable*

<i>From Tsuen Wan</i>	<i>From Lo Wai</i>	<i>Frequency minutes</i>
6.05 a.m. - 12.00 midnight	5.50 a.m. - 11.50 p.m.	8 20

*Faretable*

<i>From Tsuen Wan</i>			<i>From Lo Wai</i>		
Tsuen Wan			Lo Wai		
\$1.50	Shek Wai Kok Estate		\$1.50	Shek Wai Kok Estate	
\$1.50	\$1.00	Lo Wai	\$1.50	\$1.00	Tsuen Wan



**New Territories PLB (Green Minibus) Route No. 82***Route*—4.5 km

**Tsuen Wan (Shiu Wo Street) to Shing Mun Reservoir:** via Shiu Wo Street, Chung On Street, Hoi Pa Street, Chuen Lung Street, Sha Tsui Road, Texaco Road, Shek Wai Kok Road, Cheung Pei Shan Road, Cheung Shan Estate Road East, Cheung Shan Estate Road West, Cheung Pei Shan Road, Lo Wai Road, Sham Tung Uk Road and Shing Mun Road.

**Shing Mun Reservoir to Tsuen Wan (Shiu Wo Street):** via Shing Mun Road, Sam Tung Uk Road, Lo Wai Road, Cheung Pei Shan Road, Cheung Shan Estate Road East, Cheung Shan Estate Road West, Cheung Pei Shan Road, Shek Wai Kok Road, Texaco Road, Sha Tsui Road, roundabout, Tai Ho Road, Tsuen Wan Market Street, Chuen Lung Street and Shiu Wo Street.

*Timetable*

<i>From Tsuen Wan</i>	<i>From Shing Mun</i>	<i>Frequency minutes</i>
6.15 a.m. - 11.45 p.m.	5.50 a.m. - 11.30 p.m.	12/20

*Faretable*

<i>From Tsuen Wan</i>			<i>From Shing Mun</i>		
Tsuen Wan			Shing Mun		
\$1.50	Shek Wai Kok Estate		\$1.50	Shek Wai Kok Estate	
\$1.50	\$1.00	Shing Mun	\$1.50	\$1.00	Tsuen Wan

**New Territories PLB (Green Minibus) Route No. 82M***Route*—6 km

**Tsuen Wan Ferry to Shing Mun:** via Tai Ho Road, Sai Lau Kok Road, Shing Mun Road, Texaco Road, Shek Wai Kok Road, Cheung Pei Shan Road, Cheung Shan Estate Road East, Cheung Shan Estate Road West, Cheung Pei Shan Road, Lo Wai Road, Sam Tung Uk Road and Shing Mun Road.

**Shing Mun to Tsuen Wan Ferry:** via Shing Mun Road, Sam Tung Uk Road, Lo Wai Road, Cheung Pei Shan Road, Cheung Shan Estate Road East, Cheung Shan Estate Road West, Cheung Pei Shan Road, Shek Wai Kok Road, Texaco Road, Tsuen Fu Street, Tsuen Wah Street, Castle Peak Road, Chung On Street, Yeung Uk Road and Tai Ho Road.

Additional journeys may be operated between Tsuen Wan MTR Station and Cheung Shan Estate

*Timetable*

<i>From Tsuen Wan</i>	<i>From Shing Mun</i>	<i>Frequency minutes</i>
6.20 a.m. - 11.40 p.m.	6.00 a.m. - 11.20 p.m.	15/20

*Faretable*

<i>From Tsuen Wan</i>			<i>From Shing Mun</i>		
Tsuen Wan			Shing Mun		
\$1.50	Shek Wai Kok Estate		\$1.50	Shek Wai Kok Estate	
\$1.50	\$1.00	Shing Mun	\$1.50	\$1.00	Tsuen Wan

**New Territories PLB (Green Minibus) Route No. 83***Route*—4.5 km

**Tsuen Wan (Chuen Lung Street) to Shek Yam Temporary Housing Area:** via Chuen Lung Street, Sha Tsui Road, Tai Ho Road Roundabout, Sha Tsui Road, Texaco Road, Shing Mun Road, Castle Peak Road, unnamed link road, Kwok Shui Road, Roundabout, Castle Peak Road, Wo Yi Hop Road, Tai Loong Street, Tai Pak Tin Street and On Chit Road.

**Shek Yam Temporary Housing Area to Tsuen Wan (Chuen Lung Street):** via On Chit Road, Tai Pak Tin Street, Tung Chi Street, Lei Muk Road, Wo Yi Hop Road, Cheung Wing Road, Roundabout, Kwok Shui Road, Texaco Road, Tsuen Fu Street, Tsuen Wah Street, Castle Peak Road, Chung On Street, Ho Pui Street and Chuen Lung Street.

*Timetable*

<i>From Tsuen Wan (Chuen Lung Street)</i>	<i>From Shek Lei (Shek Yam Temporary Housing Area)</i>	<i>Frequency minutes</i>
6.10 a.m. - 11.46 p.m.	5.50 a.m. - 11.34 p.m.	3 6

*Faretable*

<i>Outward</i>			<i>Inward</i>		
Tsuen Wan			Shek Yam THA		
\$1.50	Yau Mu Hom THA		\$1.50	Yau Ma Hom THA	
\$1.50	\$1.00	Shek Yam THA	\$1.50	\$1.00	Tsuen Wan

**New Territories PLB (Green Minibus) Route No. 85**

*Route*—3.3 km

**Tsuen Wan (Shiu Wo Street) to Fu Yung Shan (Chuk Lam Sim Yuen):** via Shiu Wo Street, Chung On Street, Tsuen Wan Market Street, Tai Ho Road, roundabout, Tai Ho Road, Tai Ho Road flyover, Tsuen Kam Interchange, Route Twisk and Fu Yung Shan Road.

**Fu Yung Shan (Chuk Lam Sim Yuen) to Tsuen Wan (Shiu Wo Street):** via Fu Yung Shan Road, Route Twisk, Tsuen Kam Interchange, Texaco Road, Tsuen Fu Street, Tsuen Wah Street, Castle Peak Road, Chung On Street, Tsuen Wan Market Street, Chuen Lung Street and Shiu Wo Street.

*Timetable*

<i>From Tsuen Wan</i>	<i>From Fu Yung Shan</i>	<i>Frequency minutes</i>
6.00 a.m. - 10.00 p.m.	6.15 a.m. - 10.15 p.m.	8-15

*Faretable*

\$1.50 per single journey

**New Territories PLB (Green Minibus) Route No. 86**

*Route*—5.9 km

**Tsuen Wan (Chuen Lung Street) to Shek Lei (Lei Pui Street):** via Chuen Lung Street, Sha Tsui Road, Tai Ho Road Roundabout, Sha Tsui Road, Texaco Road, Shing Mun Road, Castle Peak Road, unnamed link road, Kwok Shui Road, Castle Peak Road Roundabout, Lei Muk Road, Tung Chi Street, Tai Pak Tin Street, Shek Lei Street, Wai Kek Street, Shek Pai Street and Lei Pui Street.

**Shek Lei (Lei Pui Street) to Tsuen Wan (Chuen Lung Street):** via Lei Pui Street, Shek Pai Street, Wai Kek Street, Tai Loong Street, Wo Yi Hop Road, Cheung Wing Road, Roundabout, Kwok Shui Road, Texaco Road, Tsuen Fu Street, Tsuen Wah Street, Castle Peak Road, Chung On Street, Ho Pui Street and Chuen Lung Street.

\*During the period from 12.00 Midnight to 5.00 a.m., Shek Lei-bound journeys will be routed via Lei Muk Road, Wo Yi Hop Road, Tai Loong Street, Tai Pak Tin Street in lieu of Lei Muk Road, Tung Chi Street and Tai Pak Tin Street.

*Timetable*

<i>From Tsuen Wan</i>	<i>From Shek Lei</i>	<i>Frequency minutes</i>
6.15 a.m. - 11.59 p.m.	5.50 a.m. - 11.58 p.m.	3-6
	<i>All Night Service</i>	
0.10 a.m. - 6.15 a.m.	0.10 a.m. - 5.50 a.m.	10-15

*Faretable*

<i>Outward</i>		<i>Inward</i>	
Tsuen Wan		Shek Lei	
\$1.50	Tai Wo Hau MTR Station	\$1.50	Tai Wo Hau MTR Station
\$1.50	\$1.00 Shek Lei	\$1.50	\$1.00 Tsuen Wan

A flat fare of \$2 for single journey will be charged for the period from Midnight to 5.00 a.m.

**New Territories PLB (Green Minibus) Route No. 87**

*Route*—4.2 km

**Tsuen Wan (Ham Tin Street) to Kwai Shing (Shing Fong Street):** via Ham Tin Street, Yeung Uk Road, Texaco Road, Kwai Fuk Road, Shing Fuk Street, Kwai Shing Circuit, Hing Shing Road, Ko Fong Street, Wing Fong Road, Yan Fong Street and Shing Fong Street.

**Kwai Shing (Shing Fong Street) to Tsuen Wan (Ham Tin Street):** via Shing Fong Street, Ko Fong Street, Hing Shing Road, Kwai Shing Circuit, Shing Fuk Street, Kwai Fuk Road, Texaco Road, Yeung Uk Road, Kwu Hang Road, Sha Tsui Road and Ham Tin Street.

*Timetable*

<i>From Tsuen Wan</i>	<i>From Kwai Shing</i>	<i>Frequency minutes</i>
<i>Mondays to Saturdays (Public Holidays excepted)</i>		
6.50 a.m. - 11.10 p.m.	6.30 a.m. - 11.00 p.m.	5; 10
<i>Sundays and Public Holidays</i>		
6.30 a.m. - 11.10 p.m.	6.30 a.m. - 11.00 p.m.	10

*Faretable*

\$1.00 per single journey

**New Territories PLB (Green Minibus) Route No. 87M**

*Route*—13.8 km

**Tsuen Wan (Chung On Street) to Kwai Fong MTR Station/Container Port (Circular):** via Ham Tin Street, Yeung Uk Road, Texaco Road, Kwai Fuk Road, Shing Fuk Street, Kwai Shing Circuit, Hing Shing Road, Ko Fong Street, Wing Fong Road, Hing Fong Road, Kwai Fuk Road, Kwai Fong MTR Station, Container Port Road, Kwai Fong MTR Station, Kwai Fuk Road, Hing Fong Road, Wing Fong Road, Ko Fong Street, Hing Shing Road, Kwai Shing Circuit, Shing Fuk Street, Kwai Fuk Road, Texaco Road, Yeung Uk Road, Kwu Hang Road, Sha Tsui Road and Ham Tin Street.

*Timetable*

<i>From Tsuen Wan</i>	<i>Frequency minutes</i>
<i>Mondays to Saturdays (Public Holidays excepted)</i>	
6.30 a.m. - 11.15 p.m.	6; 15
<i>Sundays and Public Holidays</i>	
7.00 a.m. - 11.15 p.m.	15

*Faretable*

Tsuen Wan	
\$1.50	Kwai Fong MTR
\$1.50	\$1.00 Container Port

**New Territories PLB (Green Minibus) Route No. 88**

*Route*—5 km

**Fung Shue Wo THA to Kwai Fong MTR Station:** via Road TY5 (Fung Shue Wo THA), Tiger Head Resite Village access road, Road TY5, Tsing Yi Heung Sze Wui Road, Chung Mei Road, Tsing Yi Heung Sze Wui Road, Tsing Yi Bridge, Kwai Tsing Road, Hing Fong Road, Kwai Foo Road, Kwai Yan Road and Kwai Fong MTR Station.

**Kwai Fong MTR Station to Fung Shue Wo THA:** via Kwai Fong MTR Station, Kwai Yi Road, Kwai Foo Road, Hing Fong Road, Kwai Tsing Road, Tsing Yi Bridge, Tsing Yi Heung Sze Wui Road, Chung Mei Road, Tsing Yi Heung Sze Wui Road, Road TY5, Tiger Head Resite Village access road and Road TY8 (Fung Shue Wo THA).

*Timetable*

<i>From Fung Shue Wo THA</i>	<i>From Kwai Fong MTR Station</i>	<i>Frequency minutes</i>
6.30 a.m. - 12.00 midnight	6.30 a.m. - 12.00 midnight	7 15

*Note:*

- (i) During the peak periods between 7.00 a.m. and 10.00 a.m. and between 4.00 p.m. and 7.00 p.m., vehicles terminating at Fung Shue Wo THA shall not be routed via Tiger Head Resite Village access road on their journeys to and from Kwai Fong MTR Station.
- (ii) During the morning peak period between 7.00 a.m. and 10.00 a.m., vehicles terminating at Fung Shue Wo THA shall not be routed via Chung Mei Road.
- (iii) Short-working trips\* shall be operated between Tiger Head Resite Village and Kwai Fong MTR Station according to the following time-table:

<i>From Tiger Head Resite Village</i>	<i>From Kwai Fong MTR Station</i>	<i>Frequency minutes</i>
7.00 a.m. - 10.00 a.m.	7.00 a.m. - 10.00 a.m.	10
4.00 p.m. - 7.00 p.m.	4.00 p.m. - 7.00 p.m.	10

\*the short-working trip shall be routed via Chung Mei Road on both journeys

*Faretable*

\$1.00 per single journey

**New Territories PLB (Green Minibus) Route No. 88A**

*Route*—6.2 km

**Cheung Wan THA to Tsing Yi Ferry (Circular):** via Cheung Wan THA access road, Cheung Wan Street, Tsing Yi Heung Sze Wui Road, Chung Mei Road, Tsing Yi Heung Sze Wui Road, Road TY9, Tsing Yi Ferry, Road TY9, Road TY8, Road TY6, Road TY8, Road TY9, Tsing Yi Ferry, Road TY9, Tsing Yi Heung Sze Wui Road, Chung Mei Road, Tsing Yi Heung Sze Wui Road, Cheung Wan Street and Cheung Wan THA access road.

*Timetable*

<i>From Cheung Wan THA</i>	<i>Frequency minutes</i>
6.15 a.m. - 7.15 p.m.	30

*Faretable*

\$1.00 per single journey

**New Territories PLB (Green Minibus) Route No. 88B**

*Route*—4.8 km

**Cheung Wan (THA) to Kwai Fong MTR Station:** via Cheung Wan Street, Tsing Yi Heung Sze Wui Road, Chung Mei Road, Tsing Yi Heung Sze Wui Road, Tsing Yi Bridge, Kwai Tsing Road, Hing Fong Road, Kwai Foo Road, Kwai Yan Road and Kwai Yi Road.

**Kwai Fong MTR Station to Cheung Wan (THA):** via Kwai Yan Road, Kwai Foo Road, Hing Fong Road, Kwai Tsing Road, Tsing Yi Bridge, Tsing Yi Heung Sze Wui Road, Chung Mei Road, Tsing Yi Heung Sze Wui Road and Cheung Wan Street.

*Timetable*

<i>From Cheung Wan THA</i>	<i>From Kwai Fong MTR</i>	<i>Frequency minutes</i>
6.30 a.m. - 10.00 p.m.	6.45 a.m. - 10.15 p.m.	10/15

*Faretable*

\$1.00 per single journey

**New Territories PLB (Green Minibus) Route No. 88M**

*Route*—10 km

**Kwai Fong MTR Station to Tsing Yi Road (Hong Kong United Dockyard):** via Kwai Fong MTR Station, Kwai Foo Road, Hing Fong Road, Kwai Tsing Interchange, Kwai Tsing Road, Tsing Yi Bridge, Tsing Yi Road, Ching Hong Road\*, Tsing Yi Road (H.U.D.)

\*During the morning peak hour between 7.00 a.m. and 9.00 a.m., vehicles should not be operating via Ching Hong Road on its journeys towards Tsing Yi Road (H.U.D.)

**Tsing Yi Road (Hong Kong United Dockyard) to Kwai Fong MTR Station:** via Tsing Yi Road, (H.U.D.), Tsing Yi Road, Ching Hong Road\*, Tsing Yi Bridge, Kwai Tsing Road, Kwai Tsing Interchange, Hing Fong Road, Kwai Foo Road and Kwai Fong MTR Station.

\*During the morning peak hour between 7.00 a.m. and 10.00 a.m., all vehicles should be diverted via Mayfair Gardens access road instead of Ching Hong Road on its journey towards Kwai Fong MTR Station

*Timetable*

<i>From Kwai Fong</i>	<i>From Tsing Yi</i>	<i>Frequency minutes</i>
7.00 a.m. - 12.00 midnight	7.00 a.m. - 12.00 midnight	5/10

*Note:*

- (i) A short working route may be operated between Mayfair Gardens and Kwai Fong MTR Station at a basic frequency of 10 minutes between 10.00 a.m. and 11.00 p.m. at a fare of \$1.00 per single journey. This short working route should have 4 vehicles and should not be routed via Ching Hong Road.
- (ii) A short working route may be operated between the access road and adjacent to Cheung Ching Bus Terminus and Kwai Fong MTR Station at a frequency of 15 minutes between 12 midnight and 2.00 a.m. at a fare of \$1.50 per single journey.

*Faretable*

H.U.D.

\$2.00 Mayfair Gardens

\$2.00 \$1.00 Kwai Fong MTR Station

Short Working Route (Kwai Fong MTR Station—May fair Gardens): \$1.00.

**New Territories PLB (Green Minibus) Route No. 89***Route*—6 km

**Tsuen Wan to Kwai Shing North:** via Ho Pui Street, Ham Tin Street, Young Uk Road, Texaco Road, Tai Wo Hau Road, Wo Tong Tsui Street, Kwai Hing Road, Hing Fong Road, Kwai Hing MTR Station, Kwai Hing Road, Hing Fong Road, Tai Wo Hau Road, Kwai Shing Circuit, Kwai Luen Road, Kwai Shing Circuit and Kwai Hau Street.

**Kwai Shing North to Tsuen Wan:** via Kwai Hau Street, Kwai Shing Circuit, Kwai Luen Road, Kwai Shing Circuit, Tai Wo Hau Road, Hing Fong Road, Kwai Hing MTR Station, Kwai Hing Road, Wo Tong Tsui Street, Tai Wo Hau Road, Texaco Road, Sha Tsui Road, Chung On Street and Ho Pui Street.

*Timetable*

<i>From Tsuen Wan</i>	<i>From Kwai Shing North</i>	<i>Frequency minutes</i>
6.30 a.m. - 11.15 p.m.	6.30 a.m. - 11.15 p.m.	5 15

*Faretable*

Tsuen Wan	
\$1.00 Kwai Hing MTR Station	
\$1.50 \$1.00 Kwai Shing North	

**New Territories PLB (Green Minibus) Route No. 89M***Route*—7.0 km

**Kwai Shing (North) to Kwai Hing MTR Station (Circular):** via Kwai Hau Street, Kwai Shing Circuit, Kwai Luen Road, Kwai Shing Circuit, Tai Wo Hau Road, Hing Fong Road, Kwai Hing MTR Station, Kwai Hing Road, Hing Fong Road, Tai Wo Hau Road, Kwai Shing Circuit, Kwai Luen Road, Kwai Shing Circuit, Kwai Hau Street.

*Timetable*

<i>From Kwai Shing (North)</i>	<i>Frequency minutes</i>
10.00 a.m. - 11.15 p.m.	5 8

(From 6.30 a.m. to 10.00 a.m. the four vehicles of this route will be assigned to Route 89 which is also routed via Kwai Hing MTR Station)

*Faretable*

\$1.00 per single journey  
 (Kwai Shing (North) to Kwai Hing MTR Station: \$1.00)  
 (Kwai Hing MTR Station to Kwai Shing (North): \$1.00)

**New Territories PLB (Green Minibus) Route No. 90M***Route*—11.3 km

**Lai King Headland to Mei Foo MTR Station (Circular):** via Lai Kong Street, Lai Chi Ling Road, Wah Yiu Road, Lai Yiu Street, Lai Cho Road, Joint Street, Lai King Hill Road, Lai Wan Road, Mei Lai Road, Lai Chi Kok Beach Road, unnamed road, Mei Lai Road, Lai Wan Road, Lai King Hill Road, Joint Street, Lai Cho Road, Lai Yiu Street, Wah Yiu Road, Lai Chi Ling Road and Lai Kong Street.

Additional short-working journeys may be operated between Mei Foo and Princess Margaret Hospital during hospital visiting hours from 1.30 p.m. to 7.30 p.m.

*Timetable*

<i>From Lai King Headland</i>	<i>Frequency minutes</i>
<i>Mondays to Saturdays</i>	
5.40 a.m. – 12.00 midnight	4/6
<i>Sundays and Public Holidays</i>	
* 5.40 a.m. – 12.00 midnight	6

\*During hospital visiting hours between 1.30 p.m. and 7.30 p.m., Mei Foo-bound journeys are diverted via Princess Margaret Hospital.

*Faretable*

<i>Outward</i>		<i>Inward</i>	
Lai King Headland		Mei Foo MTR Station	
\$1.00	Lai King MTR Station	\$1.00	Lai King MTR Station
\$1.50	\$1.00 Mei Foo MTR Station	\$1.50	\$1.00 Lai King Headland

**New Territories PLB (Green Minibus) Route No. 91**

*Route*—5.5 km

**Lai King Headland to Tsuen Wan (Ham Tin Street):** via Lai Kong Street, Lai Chi Ling Road, Wah Yiu Road, Lai Yiu Street, Lai Cho Road, Joint Street, Lai King Hill Road, Kwai Fuk Road, Texaco Road, Yeung Uk Road, Kwu Hang Road, Sha Tsui Road and Ham Tin Street.

**Tsuen Wan (Ham Tin Street) to Lai King Headland:** via Ham Tin Street, Yeung Uk Road, Texaco Road, Kwai Fuk Road, Lai King Hill Road, Joint Street, Lai Cho Road, Lai Yiu Street, Wah Yiu Road, Lai Chi Ling Road and Lai Kong Street.

*Faretable*

<i>From Lai King Headland</i>	<i>From Tsuen Wan</i>	<i>Frequency minutes</i>
<i>Mondays to Saturdays</i>		
6.00 a.m. – 11.18 p.m.	6.20 a.m. – 11.30 p.m.	5/12
<i>Sundays and Public Holidays</i>		
6.30 a.m. – 11.18 p.m.	6.30 a.m. – 11.30 p.m.	8/10

*Faretable*

<i>Outward</i>		<i>Inward</i>	
Lai King Headland		Tsuen Wan	
\$1.00	Joint Street	\$1.00	Joint Street
\$1.50	\$1.00 Tsuen Wan	\$1.50	\$1.00 Lai King Headland

**New Territories PLB (Green Minibus) Route No. 92M**

*Route*—10.3 km

**Wah Yuen Chuen to Mei Foo MTR Station (Circular):** via Wah Yuen Drive, Wah King Shan Road, Tai Wo Interchange, Wah Yiu Road, Lai Chi Ling Road, Lim Cho Road, King Cho Road, Lai King Hill Road, Lai Wan Road, Mei Lai Road, Lai Chi Kok Beach Road, unnamed road, Mei Lai Road, Lai Wan Road, Lai King Hill Road, King Cho Road, Lim Cho Road, Lai Chi Ling Road, Wah Yiu Road, Tai Wo Interchange, Wah King Shan Road and Wah Yuen Drive.

Additional short-working journeys may be operated between Mei Foo and Princess Margaret Hospital during hospital visiting hours from 1.30 p.m. to 7.30 p.m.

*Timetable*

<i>From Wah Yuen Chuen</i>	<i>Frequency minutes</i>
<i>Mondays to Saturdays (Public Holidays excepted)</i>	
6.00 a.m. – 12.00 midnight	5 10
<i>Sundays and Public Holidays</i>	
* 6.30 a.m. – 12.00 midnight	8 10

\*During hospital visiting hours between 1.30 p.m. and 7.30 p.m., Mei Foo bound-journeys are diverted via Princess Margaret Hospital

*Faretable*

<i>Outward</i>			<i>Inward</i>		
Wah Yuen Chuen			Mei Foo MTR Station		
\$1.00	King Cho Road		\$1.00	Lim Cho Road	
\$1.50	\$1.00	Mei Foo MTR Station	\$1.50	\$1.00	Wah Yuen Chuen

**New Territories PLB (Green Minibus) Route No. 93**

*Route*—5.8 km

**Wah Yuen Chuen to Tsuen Wan (Ham Tin Street):** via Wah Yuen Drive, Wah King Shan Road, Tai Wo Interchange, Wah Yiu Road, Lai Chi Ling Road, Lim Cho Road, King Cho Road, Lai King Hill Road, Kwai Fuk Road, Texaco Road, Yeung Uk Road, Kwu Hang Road, Sha Tsti Road and Ham Tin Street.

**Tsuen Wan (Ham Tin Street) to Wah Yuen Chuen:** via Ham Tin Street, Yeung Uk Road, Texaco Road, Kwai Fuk Road, Lai King Hill Road, King Cho Road, Lim Cho Road, Lai Chi Ling Road, Wah Yiu Road, Tai Wo Interchange, Wah King Shan Road and Wah Yuen Drive.

*Timetable*

<i>From Wah Yuen Chuen</i>	<i>From Tsuen Wan</i>	<i>Frequency minutes</i>
<i>Mondays to Saturdays (Public Holidays excepted)</i>		
6.00 a.m. – 11.15 p.m.	6.30 a.m. – 11.30 p.m.	9 15
<i>Sundays and Public Holidays</i>		
5.30 a.m. – 11.15 p.m.	7.00 a.m. – 11.30 p.m.	15

*Faretable*

<i>Outward</i>			<i>Inward</i>		
Wah Yuen Chuen			Tsuen Wan		
\$1.00	Joint Street		\$1.00	Joint Street	
\$1.50	\$1.00	Tsuen Wan	\$1.50	\$1.00	Wah Yuen Chuen

**New Territories PLB (Green Minibus) Route No. 94**

*Route*—5.5 km

**Shek Wai Kok to Kwai Shing:** via Shek Wai Kok Road, Cheung Pei Shan Road, Wo Yi Hop Road, Lei Muk Road, Kwok Shui Road, Castle Peak Road Roundabout, Kwai Chung Road, Tai Lin Pai Road, Kwai On Road, Hing Fong Road, Kwai Fuk Road, Shing Fuk Street and Kwai Shing Circuit.



**Kwai Shing to Shek Wai Kok:** via Kwai Shing Circuit, Shing Fuk Street, Kwai Fuk Road, Hing Fong Road, Kwai Hing MTR Station, Kwai Hing Road, Wo Tong Tsui Street, Kwai Chung Road, Castle Peak Road Roundabout, Castle Peak Road, Wo Yi Hop Road, Cheung Pei Shan Road and Shek Wai Kok Road.

*Timetable*

<i>From Shek Wai Kok</i>	<i>From Kwai Shing</i>	<i>Frequency minutes</i>
<i>Mondays to Saturdays</i>		
6.30 a.m. – 11.30 p.m.	6.30 a.m. – 11.30 p.m.	5/10
<i>Sundays and Public Holidays</i>		
6.30 a.m. – 11.30 p.m.	6.30 a.m. – 11.30 p.m.	7/8

*Faretable*

Shek Wai Kok  
 \$1.00 Lei Muk Shu  
 \$1.50 \$1.00 Castle Peak Road  
 \$2.00 \$1.50 \$1.00 Kwai Shing  
 Student Fare: \$1.00 (flat fare per single journey)

**New Territories PLB (Green Minibus) Route No. 95**

*Route*—4.5 km

**Tsuen Wan Centre to Tsuen Wan Ferry:** via Tsuen Wan Centre estate road, Tsuen King Circuit, Castle Peak Road, Sai Lau Kok Road, Tai Ho Road, Tsuen Wan Market Street, Chuen Lung Street, Shiu Wo Street, Chung On Street, Yeung Uk Road and access road to new Tsuen Wan Ferry Terminus.

**Tsuen Wan Ferry to Tsuen Wan Centre:** via access road to new Tsuen Wan Ferry Bus Terminus, Tai Ho Road, Castle Peak Road, Tsuen King Circuit and Tsuen Wan Centre estate road.

*Timetable*

<i>From Tsuen Wan Centre</i>	<i>From Tsuen Wan Ferry</i>	<i>Frequency minutes</i>
6.00 a.m. – 12.00 midnight	6.15 a.m. – 12.00 midnight	5/10

*Faretable*

\$1.00 per single journey

**New Territories PLB (Green Minibus) Route No. 95M**

*Route*—2 km

**Tsuen Wan MTR Station to Tsuen Wan Centre:** via Sai Lau Kok Road, Tai Ho Road, Castle Peak Road, Tsuen King Circuit and Tsuen Wan Centre estate road.

**Tsuen Wan Centre to Tsuen Wan MTR Station:** via Tsuen Wan Centre estate road, Tsuen King Circuit, Castle Peak Road and Sai Lau Kok Road.

*Timetable*

<i>From Tsuen Wan MTR Station</i>	<i>From Tsuen Wan Centre</i>	<i>Frequency minutes</i>
6.10 a.m. – 12.00 midnight	6.00 a.m. – 12.00 midnight	4/10

*Faretable*

\$1.00 per single journey

**New Territories PLB (Green Minibus) Route No. 96***Route*—9.5 km**Tsuen Wan Ferry to Tsing Lung Tau:** via access road to new Tsuen Wan Ferry Terminus, Tai Ho Road, Sha Tsui Road, Castle Peak Road and Lung Yue Road.**Tsing Lung Tau to Tsuen Wan Ferry:** via Lung Yue Road, Castle Peak Road, Sha Tsui Road, Tai Ho Road, Tsuen Wan Market Street, Chuen Lung Street, Shiu Wo Street, Chung On Street, Yeung Uk Road and access road to new Tsuen Wan Ferry Terminus.*Timetable*

<i>From Tsuen Wan Ferry</i>	<i>From Tsing Lung Tau</i>	<i>Frequency minutes</i>
5.30 a.m. – 11.00 p.m.	6.00 a.m. – 11.30 p.m.	10

*Faretable*

<i>Outward</i>			<i>Inward</i>		
Tsuen Wan Ferry			Tsing Lung Tau		
\$2.00	Sham Tseng		\$2.00	Yau Kom Tau	
\$2.00	\$1.00	Tsing Lung Tau	\$2.00	\$1.00	Tsuen Wan Ferry

**New Territories PLB (Green Minibus) Route No. 96M***Route*—9.5 km**Tsuen Wan MTR Station to Tsing Lung Tau:** via Sai Lau Kok Road, Tai Ho Road, Castle Peak Road and Lung Yue Road.**Tsing Lung Tau to Tsuen Wan MTR Station:** via Lung Yue Road, Castle Peak Road and Sai Lau Kok Road.

(Additional journeys may be operated between Sham Tseng and Tsuen Wan MTR Station)

*Timetable*

<i>From Tsuen Wan MTR Station</i>	<i>From Tsing Lung Tau</i>	<i>Frequency minutes</i>
5.30 a.m. – 11.00 p.m.	6.00 a.m. – 11.30 p.m.	10/15

*Faretable*

<i>Outward</i>			<i>Inward</i>		
Tsuen Wan MTR Station			Tsing Lung Tau		
\$2.00	Sham Tseng		\$2.00	Yau Kom Tau	
\$2.00	\$1.00	Tsing Lung Tau	\$2.00	\$1.00	Tsuen Wan MTR Station

**New Territories PLB (Green Minibus) Route No. 98***Route*—3.5 km**Tsuen Wan (Ho Pui Street) to Kwai Shing North (Kwai Hau Street):** via Ho Pui Street, Ham Tin Street, Yeung Uk Road, Texaco Road, Kwai Fuk Road, Shing Fuk Street, Kwai Shing Circuit (North), Kwai Luen Road, Kwai Shing Circuit (North) and Kwai Hau Street.

**Kwai Shing North (Kwai Hau Street) to Tsuen Wan (Ho Pui Street):** via Kwai Hau Street, Kwai Shing Circuit (North), Kwai Luen Road, Kwai Shing Circuit (North), Shing Fuk Street, Kwai Fuk Road, Texaco Road, Sha Tsui Road, Chung On Street and Ho Pui Street.

*Timetable*

<i>From Tsuen Wan (Ho Pui Street)</i>	<i>From Kwai Shing North (Kwai Hau Street)</i>	<i>Frequency minutes</i>
6.36 a.m. - 11.06 p.m.	6.20 a.m. - 10.50 p.m.	4:10

*Faretable*

\$1.50 per single journey

**'STAR' FERRY CROSS HARBOUR FERRY SERVICES****Kowloon Point to Edinburgh Place***Journey Distance*—0.8 nautical miles*Timetable*

<i>From Kowloon Point</i>	<i>From Edinburgh Place</i>	<i>Frequency minutes</i>
	<i>Mondays to Saturdays (Public Holidays excepted)</i>	
6.30 a.m. - 11.30 p.m.	6.30 a.m. - 11.30 a.m.	3/10
	<i>Sundays and Public Holidays</i>	
6.30 a.m. - 11.30 p.m.	6.30 a.m. - 11.30 p.m.	5/10

Frequency may be adjusted to meet traffic requirements

*Faretable*

First class:	70 cents (adults)
	40 cents (children under 12 years and holders of Student Travel Cards)
Second class:	50 cents (adults and children)

**Edinburgh Place to Hung Hom***Journey Distance*—2 nautical miles*Timetable*

<i>From Edinburgh Place</i>	<i>From Hung Hom</i>	<i>Frequency minutes</i>
	<i>Mondays to Saturdays (Public Holidays excepted)</i>	
7.00 a.m. - 7.20 p.m.	7.00 a.m. - 7.20 p.m.	12/20
	<i>Sundays and Public Holidays</i>	
7.00 a.m. - 7.20 p.m.	7.00 a.m. - 7.40 p.m.	20

Additional sailing may be operated to meet traffic requirements

*Faretable*

70 cents (adults)
40 cents (children under 12 years and holders of student travel cards)

**H.Y.F. CROSS HARBOUR VEHICULAR FERRY SERVICES***Journey Distance*—1.3 nautical miles**Central to Jordan Road  
(Vehicles only)***Timetable*

<i>From Central</i>	<i>From Jordan Road</i>	<i>Frequency minutes</i>
<i>Mondays to Saturdays (Public Holidays excepted)</i>		
7.36 a.m. - 8.00 p.m.	7.00 a.m. - 8.00 p.m.	12
<i>Sundays and Public Holidays</i>		
7.30 a.m. - 8.00 p.m.	7.00 a.m. - 8.00 p.m.	15

*Faretable*

Private car or taxi .....	\$ 6.00*
Motor cycle (with or without side car) .....	\$ 3.00*
Light bus .....	\$10.00*
Bus .....	\$10.00*
Goods vehicle not exceeding 5.31 tonnes, permitted gross vehicle weight (or 104.3 cwt. maximum laden weight) .....	\$10.00†
Goods vehicle exceeding 5.31 tonnes, permitted gross vehicle weight (or 104.3 cwt. maximum laden weight) but not exceeding 12.73 tonnes, permitted gross vehicle weight (or 250 cwt. maximum laden weight) .....	\$15.00†
Goods vehicle (articulated vehicle or rigid vehicle) exceeding 12.73 tonnes, permitted gross vehicle weight (or 250 cwt. maximum laden weight) which does not exceed a length of 11 metres .....	\$20.00†
Articulated vehicle or rigid vehicle exceeding 11 metres in length .....	\$85.00†

\*inclusive of passengers

†inclusive of passengers and freight

*Additional charges—*

(i) Overhanging loads .....	\$13.00 for each 1.2 metres overhanging
(ii) Vehicle towing another vehicle .....	Each vehicle will pay the prescribed fare for its particular category
(iii) Vehicle (other than articulated vehicle) towing a trailer .....	The towing vehicle will pay the fare prescribed for its particular category and the trailer will pay \$13.00

**North Point to Kowloon City  
(Vehicles only)***Journey Distance*—1.5 nautical miles*Timetable*

<i>From North Point</i>	<i>From Kowloon City</i>	<i>Frequency minutes</i>
<i>Mondays to Saturdays (Public Holidays excepted)</i>		
7.00 a.m. - 7.40 p.m.	7.00 a.m. - 7.40 p.m.	12/20
<i>Sundays and Public Holidays</i>		
7.00 a.m. - 7.40 p.m.	7.00 a.m. - 7.40 p.m.	20

*Faretable*

Private car or taxi .....	\$ 6.00*
Motor cycle (with or without side car) .....	\$ 3.00*
Light bus .....	\$10.00*
Bus .....	\$10.00*
Goods vehicle not exceeding 5.31 tonnes, permitted gross vehicle weight (or 104.3 cwt. maximum laden weight) .....	\$10.00†
Goods vehicle exceeding 5.31 tonnes, permitted gross vehicle weight (or 104.3 cwt. maximum laden weight) but not exceeding 12.73 tonnes, permitted gross vehicle weight (or 250 cwt. maximum laden weight) .....	\$15.00†
Goods vehicle (articulated vehicle or rigid vehicle) exceeding 12.73 tonnes, permitted gross vehicle weight (or 250 cwt. maximum laden weight) which does not exceed a length of 11 metres .....	\$20.00†
Articulated vehicle or rigid vehicle exceeding 11 metres in length ....	\$85.00†

\*inclusive of passengers

†inclusive of passengers and freight

*Additional charges—*

(i) Overhanging loads .....	\$13.00 for each 1.2 metres overhanging
(ii) Vehicle towing another vehicle .....	Each vehicle will pay the prescribed fare for its particular category
(iii) Vehicle (other than articulated vehicle) towing a trailer .....	The towing vehicle will pay the fare prescribed for its particular category and the trailer will pay \$13.00

**Sai Wan Ho to Kwan Tong  
(Vehicles only)**

Journey Distance—1.6 nautical miles (Vehicles only)

*Timetable*

<i>From Sai Wan Ho (East Pier)</i>	<i>From Kwan Tong</i>	<i>Frequency minutes</i>
<i>Mondays to Saturdays (Public Holidays excepted)</i>		
6.10 a.m. – 11.50 p.m.	6.10 a.m. – 11.50 p.m.	10 20
<i>Sunday and Public Holidays</i>		
6.10 a.m. – 11.50 p.m.	6.10 a.m. – 11.50 p.m.	20

*Faretable*

Private car or taxi .....	\$ 6.00*
Motor cycle (with or without side car) .....	\$ 3.00*
Light bus .....	\$10.00*
Bus .....	\$10.00*
Goods vehicle not exceeding 5.31 tonnes, permitted gross vehicle weight (or 104.3 cwt. maximum laden weight) .....	\$10.00†
Goods vehicle exceeding 5.31 tonnes, permitted gross vehicle weight (or 104.3 cwt. maximum laden weight) but not exceeding 12.73 tonnes, permitted gross vehicle weight (or 250 cwt. maximum laden weight) .....	\$15.00†
Goods vehicle (articulated vehicle or rigid vehicle) exceeding 12.73 tonnes, permitted gross vehicle weight (or 250 cwt. maximum laden weight) which does not exceed a length of 11 metres .....	\$20.00†
Articulated vehicle or rigid vehicle exceeding 11 metres in length ....	\$85.00†

\*inclusive of passengers

†inclusive of passengers and freight

<i>Additional charges—</i>	
(i) Overhanging loads .....	\$13.00 for each 1.2 metres overhanging
(ii) Vehicle towing another vehicle .....	Each vehicle will pay the prescribed fare for its particular category
(iii) Vehicle (other than articulated vehicle) towing a trailer .....	The towing vehicle will pay the fare prescribed for its particular category and the trailer will pay \$13.00

### H.Y.F. CROSS HARBOUR VEHICULAR/PASSENGER FERRY SERVICE

Central to Jordan Road  
(Passengers and Vehicles)

*Journey Distance*—1.3 nautical miles

*Timetable*

<i>From Central</i>	<i>From Jordan Road</i>	<i>Frequency minutes</i>
6.15 a.m. - 12.00 midnight	6.15 a.m. - 12.00 midnight	12; 15

*Faretable*

(a) Passengers

Ordinary Class:	Adult—\$1.70 Student, Child or Handicapped—80 cents Child (accompanied) under 3 years—Free
Deluxe Class:	Adult—2.70 Student, Child or Handicapped—\$1.90 Child (accompanied) under 3 years—Free
Monthly Ticket:	\$70 (Valid for Ordinary Class only)
Freight:	\$6.00 per 60 kilograms or 0.12 cubic metre

(b) Vehicles

Private car or taxi .....	\$ 6.00*
Motor cycle (with or without side car) .....	\$ 3.00*
Light bus .....	\$10.00*
Bus .....	\$10.00*
Goods vehicle not exceeding 5.31 tonnes, permitted gross vehicle weight (or 104.3 cwt. maximum laden weight) .....	\$10.00†
Goods vehicle exceeding 5.31 tonnes, permitted gross vehicle weight (or 104.3 cwt. maximum laden weight) but not exceeding 12.73 tonnes, permitted gross vehicle weight (or 250 cwt. maximum laden weight) .....	\$15.00†
Goods vehicle (articulated vehicle or rigid vehicle) exceeding 12.73 tonnes, permitted gross vehicle weight (or 250 cwt. maximum laden weight) which does not exceed a length of 11 metres .....	\$20.00†
Articulated vehicle or rigid vehicle exceeding 11 metres in length ....	\$85.00†

\*inclusive of passengers

†inclusive of passengers and freight

*Additional charges—*

(i) Overhanging loads .....	\$13.00 for each 1.2 metres overhanging
(ii) Vehicle towing another vehicle .....	Each vehicle will pay the prescribed fare for its particular category
(iii) Vehicle (other than articulated vehicle) towing a trailer .....	The towing vehicle will pay the fare prescribed for its particular category and the trailer will pay \$13.00

**Central to Sham Shui Po***Journey Distance*—2.4 nautical miles*Timetable*

<i>From Central</i>	<i>From Sham Shui Po</i>	<i>Frequency minutes</i>
<i>Mondays to Saturdays (Public Holidays excepted)</i>		
6.05 a.m. - 7.50 p.m.	5.55 a.m. - 7.50 a.m.	20 22
<i>Sundays and Public Holidays</i>		
6.05 a.m. - 8.10 p.m.	6.00 a.m. - 8.10 p.m.	25

*Faretable*

Ordinary Class:	Adult—\$1.70
	Student, Child or Handicapped—90 cents Child (accompanied) under 3 years—Free
Deluxe Class:	Adult—\$2.70
	Student, Child or Handicapped—\$1.90 Child (accompanied) under 3 years—Free
Monthly Ticket:	\$70 (Valid for Ordinary Class only)
Freight:	\$6.00 per 60 kilograms or 0.12 cubic metre

**Central to Tai Kok Tsui***Journey Distance*—2.2 nautical miles*Timetable*

<i>From Central</i>	<i>From Tai Kok Tsui</i>	<i>Frequency minutes</i>
<i>Mondays to Saturdays (Public Holidays excepted)</i>		
6.00 a.m. - 10.00 p.m.	5.55 a.m. - 10.00 p.m.	20 22
<i>Sundays and Public Holidays</i>		
6.00 a.m. - 10.00 p.m.	5.55 a.m. - 10.00 p.m.	20 25

*Faretable*

Ordinary Class:	Adult—\$1.70
	Student, Child or Handicapped—90 cents Child (accompanied) under 3 years—Free
Deluxe Class:	Adult—\$2.70
	Student, Child or Handicapped—\$1.90 Child (accompanied) under 3 years—Free
Monthly Ticket:	\$70 (Valid for Ordinary Class only)
Freight:	\$6.00 per 60 kilograms or 0.12 cubic metre

**North Point to Hung Hom***Journey Distance*—1.2 nautical miles*Timetable*

<i>From North Point</i>	<i>From Hung Hom</i>	<i>Frequency minutes</i>
6.03 a.m.	—	—
6.20 a.m. - 10.20 p.m.	6.15 a.m. - 10.15 p.m.	20
†10.40 p.m.	†10.45 p.m.	—

†Service on trial for 12 months w.e.f. 11 August 1985



*Faretable*

Ordinary Class:	Adult—\$1.70 Student, Child or Handicapped—90 cents Child (accompanied) under 3 years—Free
Deluxe Class:	Adult—\$2.70 Student, Child or Handicapped—\$1.90 Child (accompanied) under 3 years—Free
Monthly Ticket:	\$70 (Valid for Ordinary Class only)
Freight:	\$6.00 per 60 kilograms or 0.12 cubic metre

**North Point to Kowloon City***Journey Distance*—1.5 nautical miles*Timetable*

<i>From Kowloon City</i>	<i>From North Point</i>	<i>Frequency minutes</i>
6.05 a.m. – 10.25 p.m.	6.10 a.m. – 10.30 p.m.	20

*Faretable*

Ordinary Class:	Adult—\$1.70 Student, Child or Handicapped—90 cents Child (accompanied) under 3 years—Free
Deluxe Class:	Adult—\$2.70 Student, Child or Handicapped—\$1.90 Child (accompanied) under 3 years—Free
Monthly Ticket:	\$70 (Valid for Ordinary Class only)
Freight:	\$6.00 per 60 kilograms or 0.12 cubic metre

**North Point to Kwun Tong***Journey Distance*—2 nautical miles*Timetable*

<i>From North Point</i>	<i>From Kwun Tong</i>	<i>Frequency minutes</i>
	<i>Mondays to Saturdays</i> (Public Holidays included)	
6.08 a.m. – 12.00 midnight	6.00 a.m. – 12.00 midnight	15

*Faretable*

Ordinary Class:	Adult—\$1.70 Student, Child or Handicapped—90 cents Child (accompanied) under 3 years—Free
Deluxe Class:	Adult—\$2.70 Student, Child or Handicapped—\$1.90 Child (accompanied) under 3 years—Free
Monthly Ticket:	\$70 (Valid for Ordinary Class only)
Freight:	\$6.00 per 60 kilograms or 0.12 cubic metre

**Sai Wan Ho to Kowloon City***Journey Distance*—2.8 nautical miles*Timetable*

<i>From Sai Wan Ho (West Pier)</i>	<i>From Kowloon City</i>	<i>Frequency</i> minutes
<i>Mondays to Saturdays</i> (Public Holidays excepted)		
7.00 a.m. - 7.00 p.m.	7.00 a.m. - 7.00 p.m.	20 30

*Faretable*

Ordinary Class:	\$2.50 No half fare for children Student Travel Cards not valid Child (accompanied) under 3 years—Free
Hoverferry:	\$2.50 No half fare for children Student Travel Cards are not valid Children (accompanied) under 1 year—Free No freight to be carried

**Sai Wan Ho to Kwun Tong***Journey Distance*—1.6 nautical miles*Timetable*

<i>From Sai Wan Ho (East Pier)</i>	<i>From Kwun Tong</i>	<i>Frequency</i> minutes
6.10 a.m. - 11.50 p.m.	6.10 a.m. - 11.50 p.m.	20

*Faretable*

Ordinary Class:	Adult—\$1.70 Student or Child—90 cents Child (accompanied) under 3 years—Free
Deluxe Class:	Adult—\$2.70 (Concessionary fare permitted under section 19(6)(b)) Student or Child—\$1.90 (Concessionary fare permitted under section 19(6)(b)) Child (accompanied) under 3 years—Free
Freight:	\$6.00 per 60 kilograms or 0.12 cubic metre

**Sai Wan Ho to Sam Ka Tsuen***Journey Distance*—1 nautical miles*Timetable*

<i>From Sai Wan Ho (West Pier)</i>	<i>From Sam Ka Tsuen</i>	<i>Frequency</i> minutes
6.15 a.m. - 11.45 p.m.	6.00 a.m. - 11.30 p.m.	30

*Faretable*

Ordinary Class:	Adult—\$1.70 Student or Child—90 cents Child (accompanied) under 3 years—Free
Deluxe Class:	Adult—\$2.70 (Concessionary fare permitted under section 19(6)(b)) Student or Child—\$1.90 (Concessionary fare permitted under section 19(6)(b)) Child (accompanied) under 3 years—Free
Freight:	\$6.00 per 60 kilograms or 0.12 cubic metre

**Wan Chai to Hung Hom***Journey Distance*—1.5 nautical miles*Timetable*

<i>From Wan Chai</i>	<i>From Hung Hom</i>	<i>Frequency minutes</i>
<i>Mondays to Saturdays (Public Holidays excepted)</i>		
6.20 a.m. - 10.00 p.m.	6.20 a.m. - 10.00 p.m.	15/20
<i>Sundays and Public Holidays</i>		
6.15 a.m. - 9.45 p.m.	6.30 a.m. - 10.00 p.m.	30

*Faretable*

Ordinary Class:	Adult—\$1.70 Student, Child or Handicapped—90 cents Child (accompanied) under 3 years—Free
Deluxe Class:	Adult—\$2.70 Student, Child or Handicapped—\$1.90 Child (accompanied) under 3 years—Free
Monthly Ticket:	\$70 (Valid for Ordinary Class only)
Freight:	\$6.00 per 60 kilograms or 0.12 cubic metre

**Wan Chai to Jordan Road***Journey Distance*—1.7 nautical miles*Timetable*

<i>From Wan Chai</i>	<i>From Jordan Road</i>	<i>Frequency minutes</i>
6.20 a.m. - 10.40 p.m.	6.20 a.m. - 10.40 p.m.	20

*Faretable*

Ordinary Class:	Adult—\$1.70 Student, Child or Handicapped—90 cents Child (accompanied) under 3 years—Free
Deluxe Class:	Adult—\$2.70 Student or Child or Handicapped—\$1.90 Child (accompanied) under 3 years—Free
Monthly Ticket:	\$70 (Valid for Ordinary Class only)
Freight:	\$6.00 per 60 kilograms or 0.12 cubic metre

**Tsim Sha Tsui (East) to North Point  
(Hoverferry Service)***Journey Distance*—1.5 nautical miles*Timetable*

<i>From Tsim Sha Tsui (East)</i>	<i>From North Point</i>	<i>Frequency minutes</i>
<i>Mondays to Fridays (Public Holidays excepted)</i>		
7.30 a.m. - *6.20 p.m.	7.20 a.m. - *6.10 p.m.	10/20

*Saturdays (Public Holidays excepted)*

7.30 a.m. - *6.10 p.m.	7.20 a.m. - *6.00 p.m.	10 20
------------------------	------------------------	-------

*Sundays and Public Holidays*

7.30 a.m. - *6.10 p.m.	7.20 a.m. - *6.00 p.m.	20
------------------------	------------------------	----

Sailings may be subject to cancellation/adjustment according to sunset hours

*Faretable*

\$4.00 per single trip  
 No half fare for children  
 Student Travel Cards not valid  
 Children (accompanied) under 1 year—Free  
 No freight to be carried

**Tsim Sha Tsui (East) to Central**  
 (Hoverferry Service)

*Journey Distance*—1.5 nautical miles

*Timetable*

<i>From Tsim Sha Tsui (East)</i>	<i>From Central</i>	<i>Frequency minutes</i>
10.00 a.m. - 5.20 p.m.	10.10 a.m. - 5.30 p.m.	20
* 5.45 p.m. - * 6.05 p.m.	* 5.55 p.m.	20

\*Subject to cancellation/adjustment according to sunset hours

*Faretable*

*Peak Hours on Mondays to Saturdays except Public Holidays*  
 (4.35 p.m. to 5.20 p.m. for journeys from Tsim Sha Tsui (East) to Central):  
 Adult—\$4.00  
 No half fare for children  
 Student travel cards not valid  
 Children (accompanied) under/year—Free  
 No freight to be carried

*Off-Peak Hours on Mondays to Saturdays except Public Holidays*  
 (10.10 a.m. to 5.30 p.m. for journeys from Central to Tsim Sha Tsui (East), and 10.00 a.m. to 9.20 p.m. for journeys from Tsim Sha Tsui (East) to Central):  
 Adult—\$2.00  
 No half fare for children  
 Student travel cards not valid  
 Children (accompanied) under 1 year—Free  
 No freight to be carried

*Sundays and Public Holidays*

Adult—\$4.00  
 Student or Child—\$2.00  
 Children (accompanied) under 1 year—Free  
 No freight to be carried

**H.Y.F. OUTLYING DISTRICT FERRY SERVICES****Central to Tsuen Wan**  
(Ordinary and Hoverferry Service)*Journey Distance*—6 nautical miles*Timetable*

<i>From Central</i>	<i>From Tsuen Wan</i>	<i>Frequency</i> minutes
	<i>Mondays to Saturdays</i> (Public Holidays excepted)	
7.10 a.m. - 6.30 p.m.	6.30 a.m. - 6.25 p.m.	10/25
*Sailing may be subject to cancellation/adjustment according to sunset hours		
	<i>Sundays and Public Holidays</i>	
7.20 a.m. - 6.20 p.m.	* 6.30 a.m. - 6.00 p.m.	20/50
*Service may be subject to Cancellation/adjustment according to sunset hours		

*Faretable*

Ordinary and Deluxe Class:	Adult—\$3.00 Student or Child—\$1.50 Child (accompanied) under 3 years—Free
Freight:	\$3.30 per 60 kilograms or 0.12 cubic metre
Hoverferry:	<i>Peak Hours on Mondays to Saturdays except Public Holidays</i> (6.30 a.m. to 8.55 a.m. and 5.00 p.m. to 6.25 p.m. for journeys from Tsuen Wan, and 7.10 a.m. to 8.55 a.m. and 5.00 p.m. to 6.30 p.m. for journeys from Central)—\$5.00 No half fare for children Student Travel Cards not valid Child (accompanied) under 1 year—Free No freight to be carried <i>Sundays and Public Holidays and Off-Peak Hours on Normal Weekdays</i> (9.00 a.m. to 4.55 p.m. for journeys between Tsuen Wan and Central): Adult—\$3.00 (concessionary fare permitted under section 19(6)(b)) Student or Child—\$2.00 (concessionary fare permitted under section 19(6)(b)) Child (accompanied) under 1 year—Free No freight to be carried

**Tsuen Wan to Tsing Yi***Journey Distance*—0.9 nautical mile*Timetable*

<i>From Tsuen Wan</i>	<i>From Tsing Yi</i>	<i>Frequency</i> minutes
	<i>Mondays to Saturdays</i> (Public Holidays excepted)	
6.45 a.m. - 7.15 p.m.	6.30 a.m. - 7.30 p.m.	30
	<i>Sundays and Public Holidays</i>	
7.45 a.m. - 7.15 p.m.	8.00 a.m. - 7.30 p.m.	30

*Faretable*

Adult—1.00 cents  
 Student or Child—50 cents  
 Child (accompanied) under 3 years—Free  
 Freight: \$1.10 per 60 kilograms or 0.12 cubic metre

**Tuen Mun to Central**  
 (Hoverferry Service)

*Journey Distance*—13.75 nautical miles

*Timetable*

<i>From Tuen Mun</i>	<i>From Central</i>	<i>Frequency minutes</i>
<i>Mondays to Saturdays (Public Holidays excepted)</i>		
7.00 a.m. – 6.45 p.m.	7.00 a.m. – 6.30 p.m.	5 20
<i>Sundays and Public Holidays</i>		
7.00 a.m. – 6.45 p.m.	7.00 a.m. – 6.30 p.m.	15 20

\*Service may be subject to cancellation/adjustment according to sunset hours

*Faretable*

*Saturdays, Sundays and Public Holidays and Peak Hours and Normal Weekdays*  
 (7.00 a.m. to 9.59 a.m. and 4.00 p.m. to 6.45 p.m. for journeys from Tuen Mun to Central, and 7.00 a.m. to 9.59 a.m. and 4.00 p.m. to 6.30 p.m. for journeys from Central to Tuen Mun):  
 Adult—\$9.00  
 Student/child concessionary fare permitted under section 19(5)(b) (not applicable when travelling in the direction of Central between 7.00 a.m. and 9.30 a.m. on normal Mondays to Fridays)—\$5.00  
 Child (accompanied) under 1 year—Free  
 No freight to be carried

*Off-Peak Hours on Mondays to Fridays except Public Holidays*  
 (10.00 a.m. to 3.59 p.m. for journeys from Tuen Mun to Central or from Central to Tuen Mun):  
 Adult—\$6.00  
 Student/child concessionary fare permitted under section 19(6)(b) (not applicable when travelling in the direction of Central between 7.00 a.m. and 9.30 a.m. on normal Mondays to Fridays)—\$5.00  
 Child (accompanied) under 1 year—Free  
 No freight to be carried

**Central to Cheung Chau**

*Journey Distance*—10.3 nautical miles

*Timetable*

<i>From Central</i>	<i>From Cheung Chau</i>
<i>Mondays to Saturdays (Public Holidays excepted)</i>	
6.25 a.m.	**5.35 a.m.
7.30 a.m.	6.00 a.m.
8.45 a.m.	† 6.40 a.m.
10.00 a.m.	7.20 a.m.
11.00 a.m.	7.40 a.m.
12.00 noon	8.45 a.m.
1.00 p.m.	10.00 a.m.

*From Central**From Cheung Chau**Mondays to Saturdays*  
(Public Holidays excepted)

2.00 p.m.	11.15 a.m.
3.00 p.m.	12.15 p.m.
4.15 p.m.	1.15 p.m.
5.15 p.m.	2.15 p.m.
6.00 p.m.	3.15 p.m.
6.45 p.m.	4.15 p.m.
7.30 p.m.	5.20 p.m.
8.15 p.m.	6.15 p.m.
9.30 p.m.	7.00 p.m.
10.30 p.m.	7.45 p.m.
11.30 p.m.	8.30 p.m.
	9.30 p.m.
	10.30 p.m.

*Sundays and Public Holidays*

6.25 a.m.	**5.35 a.m.
7.30 a.m.	6.00 a.m.
8.40 a.m.	7.30 a.m.
* 9.15 a.m.	8.45 a.m.
10.00 a.m.	10.00 a.m.
11.15 a.m.	11.15 a.m.
*11.45 a.m.	12.30 p.m.
12.30 p.m.	1.45 p.m.
2.00 p.m.	3.15 p.m.
3.00 p.m.	4.30 p.m.
4.30 p.m.	* 5.00 p.m.
5.45 p.m.	5.40 p.m.
7.00 p.m.	6.50 p.m.
8.20 p.m.	* 7.30 p.m.
9.30 p.m.	8.20 p.m.
10.30 p.m.	9.30 p.m.
11.30 p.m.	10.30 p.m.

\*Supplementary sailings operated if required to meet recreational traffic demand

\*\*via Mui Wo and Peng Chau

†Scheduled sailings for Mondays to Fridays

Experimental sailings for Saturdays

*Faretable**Ordinary Class:*

	<i>Mondays to Saturdays</i>	<i>Saturday Afternoons,</i>
	<i>except Saturday Afternoons</i>	<i>Sundays and Public Holidays</i>
Adult	\$4.50	\$7.00
Student or Child	\$2.30	\$3.50
Child (accompanied) under 3 years—Free		

*Deluxe Class:*

	<i>Weekdays except Saturday</i>	<i>Saturdays Afternoons,</i>
	<i>Afternoons and Public Holidays</i>	<i>Sundays and Public Holidays</i>
	<i>(Concessionary fare permitted</i>	
	<i>under section 19(6)(b))</i>	
Adult	\$6.50	\$11.00
Child under 12 years	\$6.50	\$ 7.00 (Concessionary fare
		permitted under section 19(6)(b))

Student Travel Cards not valid

Monthly Ticket: \$165 (valid for Ordinary Class only)

Freight: \$3.50 per 50 kilograms

## Central to Sok Kwu Wan (Lamma Island)

*Journey Distance*—7.6 nautical miles*Timetable**From Central**From Sok Kwu Wan**Mondays to Saturdays*  
(Public Holidays excepted)

8.00 a.m.	* 5.45 a.m.
10.00 a.m.	6.50 a.m.
2.30 p.m.	9.00 a.m.
4.30 p.m.	11.00 a.m.
7.10 p.m.	3.30 p.m.
* 8.25 p.m.	5.30 p.m.
*10.40 p.m.	8.10 p.m.
	9.45 p.m.

*Sundays and Public Holidays*

7.30 a.m.	* 6.05 a.m.
9.15 a.m.	8.20 a.m.
11.00 a.m.	10.05 a.m.
1.00 p.m.	12.00 noon
3.00 p.m.	2.00 p.m.
4.50 p.m.	4.00 p.m.
6.35 p.m.	5.45 p.m.
* 8.25 p.m.	7.30 p.m.
*10.45 p.m.	9.45 p.m.

\*via Yung Shue Wan

*Faretable**Ordinary Class:**Mondays to Saturdays*  
*except Saturday Afternoons**Saturday Afternoons,*  
*Sundays and Public Holidays*

Central			Central		
\$4.00			\$5.00		
(\$2.00)	Yung Shue Wan		(\$2.50)	Yung Shue Wan	
\$4.00	\$2.50		\$5.00	\$2.50	
(\$2.00)	(\$1.30)	Sok Kwu Wan	(\$2.50)	(\$1.30)	Sok Kwu Wan

Student or Child fares shown in brackets

Child (accompanied) under 3 years—Free

*Monthly Ticket:* \$165 (Valid for Ordinary Class only)*Deluxe Class:*

Central			
\$11.00	Sok Kwu Wan		
\$11.00	\$11.00	Yung Shue Wan	

No half fare for children

Student Travel Cards not valid

*Freight* (charges per 50 kilograms)

Central		
\$2.20	Sok Kwu Wan	
\$2.20	\$1.40	Yung Shue Wan



## Central to Mui Wo via Peng Chau

Journey Distance—10.5 nautical miles

## Timetable

<i>From Central (via Peng Chau)</i>	<i>From Mui Wo (via Peng Chau)</i>	<i>From Central</i>	<i>From Peng Chau</i>
<i>Mondays to Saturdays (Public Holidays excepted)</i>			
7.00 a.m.	6.10 a.m.	7.00 a.m.	6.35 a.m.
8.15 a.m.	† 7.00 a.m.	8.15 a.m.	7.20 a.m.
9.30 a.m.	8.15 a.m.	9.30 a.m.	8.35 a.m.
10.30 a.m.	9.30 a.m.	10.30 a.m.	9.50 a.m.
11.30 a.m.	10.45 a.m.	11.30 a.m.	11.05 a.m.
12.30 p.m.	11.45 a.m.	12.30 p.m.	12.05 p.m.
1.30 p.m.	12.45 p.m.	1.30 p.m.	1.05 p.m.
**2.00 p.m.	1.45 p.m.	2.30 p.m.	2.05 p.m.
2.30 p.m.	2.45 p.m.	3.30 p.m.	3.05 p.m.
**3.00 p.m.	3.45 p.m.	4.30 p.m.	4.05 p.m.
3.30 p.m.	4.45 p.m.	5.30 p.m.	5.05 p.m.
4.30 p.m.	5.45 p.m.	6.30 p.m.	6.05 p.m.
5.30 p.m.	6.45 p.m.	7.45 p.m.	7.05 p.m.
6.30 p.m.	7.40 p.m.	8.50 p.m.	8.00 p.m.
7.45 p.m.	9.00 p.m.	10.00 p.m.	9.20 p.m.
8.50 p.m.	10.00 p.m.	11.15 p.m.	10.20 p.m.
10.00 p.m.			
11.15 p.m.			

†Direct sailing

\*\*Supplementary direct sailings to Mui Wo operated on Saturdays if required to meet recreational traffic demand

*Sundays and Public Holidays*

<i>From Central (Direct sailings operated between Central and Mui Wo except those indicated with an ** denoting operation via Peng Chau)</i>	<i>From Mui Wo</i>	<i>From Central</i>	<i>From Peng Chau</i>
* 7.00 a.m.	* 6.10 a.m.	7.00 a.m.	6.35 a.m.
† 8.00 a.m.	* 7.00 a.m.	9.00 a.m.	7.20 a.m.
8.30 a.m.	* 8.15 a.m.	10.05 a.m.	8.35 a.m.
† 9.00 a.m.	9.30 a.m.	11.00 a.m.	10.00 a.m.
9.30 a.m.	10.30 a.m.	12.05 p.m.	12.00 noon
† 10.00 a.m.	11.30 a.m.	1.00 p.m.	2.00 p.m.
10.30 a.m.	12.30 p.m.	3.05 p.m.	4.00 p.m.
† 11.00 a.m.	1.30 p.m.	5.00 p.m.	6.00 p.m.
11.30 a.m.	2.30 p.m.	7.05 p.m.	8.00 p.m.
12.30 p.m.	† 3.00 p.m.	7.45 p.m.	9.20 p.m.
1.30 p.m.	3.30 p.m.	8.50 p.m.	10.20 p.m.
2.30 p.m.	† 4.00 p.m.	10.00 p.m.	
3.30 p.m.	4.30 p.m.	11.15 p.m.	
4.30 p.m.	† 5.00 p.m.		
5.30 p.m.	5.30 p.m.		
6.30 p.m.	† 6.00 p.m.		
* 7.45 p.m.	6.30 p.m.		
* 8.50 p.m.	7.30 p.m.		
* 10.00 p.m.	* 9.00 p.m.		
* 11.15 p.m.	* 10.00 p.m.		

†Supplementary sailings operated if required to meet recreational traffic demand

*Faretable**Ordinary Class:*

	<i>Mondays to Saturdays except Saturday Afternoons</i>	<i>Saturday Afternoons, Sundays and Public Holidays</i>
Central to Mui Wo:	\$4.50 (\$2.30)	\$7.00 (\$3.50)
Central to Peng Chau:	\$4.00 (\$2.00)	\$6.00 (\$3.00)

Student or Child—fares shown in brackets

Child (accompanied) under 3 years—Free

*Monthly Ticket: \$165 (Valid for Ordinary Class only)**Deluxe Class:*

	<i>Weekdays except Saturday Afternoons and Public Holidays (Concessionary fare permitted under section 19(6)(b))</i>	<i>Saturday Afternoons, Sundays and Public Holidays</i>
Adult	\$6.50	\$11.00
Child under 12 years	\$6.50	\$ 7.00 (Concessionary fare permitted under section 19(6)(b))

Student Travel Cards not valid

*Freight (charges per 50 kilograms)*

Central to Mui Wo: \$3.00

Central to Peng Chau: \$2.50

**Peng Chau—Mui Wo—Chi Ma Wan—Cheung Chau***Peng Chau to Cheung Chau—9.8 nautical miles**Timetable*

<i>From Peng Chau</i>	<i>From Mui Wo</i>	<i>From Chi Ma Wan</i>	<i>From Cheung Chau</i>
	<i>Mondays to Saturdays (Public Holidays excepted)</i>		
	← 6.10 a.m.	← 6.25 a.m.	← 5.35 a.m.
5.40 a.m.	→ 6.05 a.m.	→ 6.25 a.m.	→
7.45 a.m.	→	→	→
	← 7.50 a.m.	← 7.30 a.m.	← 7.00 a.m.
8.15 a.m.	→ 8.40 a.m.	→ 9.00 a.m.	→
	← 10.20 a.m.	← 10.00 a.m.	← 9.30 a.m.
10.45 a.m.	→ 11.10 a.m.	→ 11.30 a.m.	→
	← 12.50 p.m.	← 12.30 p.m.	← 12.00 noon
1.20 p.m.	→ 1.40 p.m.	→ 2.00 p.m.	→
	←	←	← 2.30 p.m.
3.20 p.m.	→ 3.45 p.m.	→ 4.05 p.m.	→
	← 3.45 p.m.	←	←
	← 5.20 p.m.	← 5.00 p.m.	← 4.30 p.m.
5.45 p.m.	→ 6.05 p.m.	→	→
	← 7.25 p.m.	← 7.05 p.m.	← 6.40 p.m.
7.50 p.m.	→ 8.10 p.m.	→ 8.30 p.m.	→
8.30 p.m.	→	→	→
	← 9.00 p.m.	←	←
	← 9.35 p.m.	←	← 9.00 p.m.
9.35 p.m.	→	→	→
	← 10.00 p.m.	←	←
10.45 p.m.	→	→	→
	← 10.50 p.m.	← 10.35 p.m.	← 10.10 p.m.
12.00 midnight	→	→	→

*From Peng Chau                      From Mui Wo                      From Chi Ma Wan                      From Cheung Chau*

*Sundays and Public Holidays*

6.00 a.m.	←————→	6.10 a.m.	←————→	6.45 a.m.	————→	5.35 a.m.
	←————→	6.25 a.m.	————→			
7.45 a.m.	←————→	7.00 a.m.				
	←————→	7.55 a.m.	←————→	7.35 a.m.	←————→	7.10 a.m.
8.20 a.m.	←————→	8.15 a.m.		9.05 a.m.	————→	
	←————→	8.45 a.m.	————→	9.55 a.m.	←————→	9.30 a.m.
10.45 a.m.	←————→	10.10 a.m.	←————→	11.30 a.m.	————→	
	←————→	11.10 a.m.	————→	12.20 p.m.	←————→	12.00 noon
1.15 p.m.	←————→	12.40 p.m.	←————→	2.00 p.m.	————→	
	←————→	1.40 p.m.	————→	2.50 p.m.	←————→	2.30 p.m.
3.40 p.m.	←————→	3.10 p.m.	←————→	4.30 p.m.	————→	
	←————→	4.10 p.m.	————→	5.25 p.m.	←————→	5.00 p.m.
6.15 p.m.	←————→	5.45 p.m.	←————→	7.00 p.m.	————→	
	←————→	6.40 p.m.	————→	7.45 p.m.	←————→	7.25 p.m.
8.30 p.m.	————→	8.10 p.m.	————→	8.30 p.m.	————→	
	←————→	9.00 p.m.		9.20 p.m.	←————→	9.00 p.m.
9.35 p.m.	————→		←————→			
	←————→	9.40 p.m.	————→			
10.45 p.m.	←————→	10.00 p.m.				
	←————→	10.55 p.m.	←————→	10.35 p.m.	←————→	10.15 p.m.
12.00 midnight	————→					

*Faretable*

*Ordinary Class:*

Peng Chau  
 \$2.50 (\$1.30) Mui Wo  
 \$2.50 (\$1.30) \$2.50 (\$1.30) Chi Ma Wan  
 \$2.50 (\$1.30) \$2.50 (\$1.30) \$2.50 (\$1.30) Cheung Chau

Student or Child—fares shown in brackets  
 Child (accompanied) under 3 years—Free

*Freight* (charges per 50 kilograms)

Peng Chau			
\$1.10	Mui Wo		
\$1.40	\$1.10	Chi Ma Wan	
\$1.90	\$1.40	\$1.10	Cheung Chau

**Central to Yung Shue Wan (Lamma Island)**

*Journey Distance*—6.3 nautical miles

*Timetable*

*From Central*

*From Yung Shue Wan*

*Mondays to Saturdays  
 (Public Holidays excepted)*

6.50 a.m.	6.25 a.m.
8.40 a.m.	7.45 a.m.
10.30 a.m.	9.30 a.m.
12.00 noon	11.30 a.m.

*From Central**From Yung Shue Wan**Mondays to Saturdays  
(Public Holidays excepted)*

12.50 p.m.	12.50 p.m.
2.00 p.m.	1.40 p.m.
3.50 p.m.	3.00 p.m.
5.30 p.m.	4.40 p.m.
6.40 p.m.	6.20 p.m.
8.25 p.m.	7.35 p.m.
10.45 p.m.	* 9.05 p.m.

*Sundays and Public Holidays*

8.15 a.m.	6.50 a.m.
9.45 a.m.	9.00 a.m.
11.15 a.m.	10.30 a.m.
12.45 p.m.	12.00 noon
2.15 p.m.	1.30 p.m.
3.45 p.m.	3.00 p.m.
5.15 p.m.	4.30 p.m.
6.45 p.m.	6.00 p.m.
8.25 p.m.	7.35 p.m.
10.45 p.m.	* 9.05 p.m.

\*via Sok Kwu Wan

*Faretable**Ordinary Class:**except Saturday Afternoons  
Mondays to Saturdays**Saturday Afternoons  
Sundays and Public Holidays*

Central		Central	
\$4.00		\$5.00	
(\$2.00)	Sok Kwu Wan	(\$2.50)	Sok Kwu Wan
\$4.00	\$2.50	\$5.00	\$2.50
(\$2.00)	(\$1.30)	(\$2.50)	(\$1.30)
	Yung Shue Wan		Yung Shue Wan

Student or Child fares shown in brackets

Child (accompanied) under 3 years—Free

*Monthly Ticket: \$165 (Valid for Ordinary Class only)**Deluxe Class:*

Central		
\$11.00	Sok Kwu Wan	
\$11.00	\$11.00	Yung Shue Wan

No half fare for children

Student Travel Cards not valid

*Freight (charges per 50 kilograms)*

Central		
\$2.20	Sok Kwu Wan	
\$2.20	\$1.40	Yung Shue Wan

**H.Y.F. VEHICULAR FERRY SERVICE**

**Jordan Road to Mui Wo**  
(Charter vehicular ferry service for vehicles  
already issued with Lantau Island closed road permits)

*Journey Distance*—9.2 nautical miles

*Timetable*

*From Jordan Road  
Vehicular Ferry Pier*

*From Mui Wo Vehicular  
Ferry Pier, Lantau Island*

*Sundays*

According to demand  
Subject to cancellation without notice

*Faretable*

Service will be operated at the discretion of the Hongkong & Yaumati Ferry Company unless a minimum of 10 private cars or 8 vans/jeeps or 6 goods vehicles not exceeding 11 metres each are presented for carriage at a total fare of \$3,000. Additional vehicles are charged at the following rates:—

Private Car	\$300.00
Van, Jeep	\$400.00
Goods Vehicles not exceeding 11 metres (rigid or articulated)	\$500.00
Goods Vehicles exceeding 11 metres	\$600.00

(No passengers are allowed on the vehicles except for the driver and his assistants)

*Booking Arrangements*

The service is operated on booking basis and details of booking arrangements are available from the Hongkong & Yaumati Ferry Company (Tel. 3-305257). No vehicles will be accepted without a Lantau Island closed road permit issued by the Commissioner for Transport.

**Tolo Harbour Ferry Service**

*Ma Liu Shui to Tap Mun*—10.6 nautical miles

*Timetable*

*From Ma Liu Shui*

*From Tap Mun*

<p>7.25 a.m. (Direct) 3.15 p.m. (via Shap Sze Heung, Sham Chung, Lai Chi Chong, Tap Mun, Kau Lau Wan, Chek Keng and Tai Tan)</p>	<p>8.40 a.m. (via Kau Lau Wan, Chek Keng, Tai Tan, Lai Chi Chong, Sham Chung and Shap Sze Heung) 5.50 p.m. (Direct)</p>
--	---

*Faretable*

*Ordinary Class:*

*Mondays to Saturdays*

Ma Liu Shui											
\$2.50(\$1.30)	Shap Sze Heung										
\$2.50(\$1.30)	\$2.50(\$1.30)	Sham Chung									
\$2.50(\$1.30)	\$2.50(\$1.30)	\$2.50(\$1.30)	Lai Chi Chong								
\$5.00(\$2.50)	\$5.00(\$2.50)	\$5.00(\$2.50)	\$2.50(\$1.30)	Tai Tan							
\$5.00(\$2.50)	\$5.00(\$2.50)	\$5.00(\$2.50)	\$2.50(\$1.30)	\$2.50(\$1.30)	Chek Keng						
\$5.00(\$2.50)	\$5.00(\$2.50)	\$5.00(\$2.50)	\$2.50(\$1.30)	\$2.50(\$1.30)	\$2.50(\$1.30)	Kau Lau Wan					
\$5.00(\$2.50)	\$5.00(\$2.50)	\$5.00(\$2.50)	\$2.50(\$1.30)	\$2.50(\$1.30)	\$2.50(\$1.30)	\$2.50(\$1.30)	Tap Mun				

*Sundays and Public Holidays*

Ma Liu Shui								
\$5.00(\$2.50)	Shap Sze Heung							
\$5.00(\$2.50)	\$5.00(\$2.50)	Sham Chung						
\$5.00(\$2.50)	\$5.00(\$2.50)	\$5.00(\$2.50)	Lai Chi Chong					
\$8.50(\$4.30)	\$8.50(\$4.30)	\$8.50(\$4.30)	\$5.00(\$2.50)	Tai Tan				
\$8.50(\$4.30)	\$8.50(\$4.30)	\$8.50(\$4.30)	\$5.00(\$2.50)	\$5.00(\$2.50)	Chek Keng			
\$8.50(\$4.30)	\$8.50(\$4.30)	\$8.50(\$4.30)	\$5.00(\$2.50)	\$5.00(\$2.50)	\$5.00(\$2.50)	Kau Lau Wan		
\$8.50(\$4.30)	\$8.50(\$4.30)	\$8.50(\$4.30)	\$5.00(\$2.50)	\$5.00(\$2.50)	\$5.00(\$2.50)	\$5.00(\$2.50)	Tap Mun	

Student or Child—fares shown in brackets

Child (accompanied) under 3 years—Free

*Freight* (charges per 50 kilograms)

Ma Liu Shui								
\$2.40	Shap Sze Heung							
\$2.40	\$2.40	Sham Chung						
\$2.40	\$2.40	\$2.40	Lai Chi Chong					
\$4.60	\$4.60	\$4.60	\$2.40	Tai Tan				
\$4.60	\$4.60	\$4.60	\$2.40	\$2.40	Chek Keng			
\$4.60	\$4.60	\$4.60	\$2.40	\$2.40	\$2.40	Kau Lau Wan		
\$4.60	\$4.60	\$4.60	\$2.40	\$2.40	\$2.40	\$2.40	Tap Mun	

**H.Y.F. OUTLYING DISTRICT EXCURSION FERRY SERVICES****Central—Tuen Mun—Sha Lo Wan—Tai O***Central to Tai O*—25.6 nautical miles*Timetable*

<i>From Central</i>		<i>From Tuen Mun</i>		<i>From Sha Lo Wan</i>		<i>From Tai O</i>
---------------------	--	----------------------	--	------------------------	--	-------------------

*Saturdays*  
(Public Holidays excepted)

2.15 p.m.	→	3.40 p.m.	→	4.20 p.m.	→	4.50 p.m.*
		6.10 p.m.*†	←	5.30 p.m.	←	5.00 p.m.

*Sundays and Public Holidays*

8.15 a.m.	→	9.40 a.m.	→	10.20 a.m.	→	10.50 a.m.*
		4.10 p.m.*†	←	3.30 p.m.	←	3.00 p.m.
8.20 p.m.*	←	4.15 p.m.	→	4.55 p.m.	→	5.25 p.m.*
		6.40 p.m.	←	6.00 p.m.	←	5.30 p.m.

\*Arrival time

†Service terminates at Tuen Mun

*Faretable*

\$12.00 per single journey

No half fare for children

Student Travel Cards not valid

Freight accepted on *Saturdays* (public holidays excepted) only charging \$4.20 per 50 kilograms

**Ma Liu Shui to Ping Chau (Mirs Bay)**

*Journey Distance*—17 nautical miles

*Timetable*

*From Ma Liu Shui*

*From Ping Chau*

*Saturdays and Sundays*  
(weather permitting)

11.15 a.m. (Saturdays)

1.10 p.m. (Sundays)

*Faretable*

Ordinary class: \$20.00 per return journey

Deluxe class: \$32.00 per return journey

No half fare for children

Student Travel Cards not valid

## LICENSED FERRY SERVICES

## Aberdeen to Ap Lei Chau

*Journey Distance*—0.2 nautical miles

*Timetable*

<i>From Aberdeen</i>	<i>From Ap Lei Chau</i>	<i>Frequency minutes</i>
6.00 a.m. – 12.00 midnight	6.00 a.m. – 12.00 midnight	5 15

*Faretable*

Adult: 80 cents per single journey  
 Child under 12 years: 40 cents per single journey

*Monthly Ticket*

Student: \$18.00  
 Factory girl: \$36.00

*Freight*

50 cents per 60.5 kilograms or 0.11 cubic metre

## Aberdeen to Sok Kwu Wan (Lamma Island)

*Journey Distance*—4 nautical miles

*Timetable*

<i>From Aberdeen</i>	<i>From Sok Kwu Wan</i>	<i>Frequency minutes</i>
8.45 a.m.	7.30 a.m.	110-225
11.15 a.m.	10.00 a.m.	
3.00 p.m.	1.30 p.m.	
5.00 p.m.	4.10 p.m.	
6.45 p.m.	6.00 p.m.	

*Faretable*

	<i>Mondays to Saturdays (Public Holidays excepted)</i>	<i>Sundays and Public Holidays</i>
Adult	\$3.50	\$4.60
Child under 12 years	\$1.70	\$2.30

*Freight*

\$3.00 per picul or 0.11 cubic metre

## Central to Yi Long Wan

(Operated on a pre-booked basis for the exclusive use  
 of Sea Ranch Club members and accompanied guests)

*Journey Distance*—11.5 nautical miles

*Timetable*

<i>From Central (Blake Pier)</i>	<i>From Yi Long Wan (Sea Ranch)</i>
	<i>Mondays to Fridays (Public Holidays excepted)</i>
10.00 a.m.	7.45 a.m.
6.15 p.m.	5.15 p.m.



*From Central (Blake Pier)**From Yi Long Wan (Sea Ranch)**Saturdays*  
(Public Holidays excepted)

10.00 a.m.	7.45 a.m.
10.15 a.m. (Optional)	12.30 p.m. (Optional)
1.30 p.m.	1.00 p.m.
2.00 p.m.	2.30 p.m.
3.30 p.m.	3.00 p.m.
4.00 p.m.	4.30 p.m.
5.30 p.m.	5.30 p.m.
7.00 p.m.	8.30 p.m.
9.30 p.m.	10.30 p.m.

*Sundays and Public Holidays*

9.00 a.m.	10.00 a.m. (Optional)
10.00 a.m. (Optional)	12.00 p.m. (Optional)
11.00 a.m. (Optional)	1.00 p.m.
1.00 p.m. (Optional)	2.00 p.m.
2.00 p.m.	3.00 p.m.
3.00 p.m.	4.00 p.m.
4.00 p.m.	5.30 p.m.
5.00 p.m.	6.30 p.m.
6.30 p.m.	8.30 p.m.
7.30 p.m.	10.30 p.m.
9.30 p.m.	

*Faretable*

Adult: \$15.00 per single journey

Child under 3 years: \$5.00 per single journey

(Maximum approved: \$19.00 Mondays to Fridays)

\$25.00 Saturdays, Sundays and Public Holidays)

**Central to Discovery Bay***Journey Distance*—9 nautical miles*Timetable*

<i>From Central (Blake Pier)</i>	<i>From Discovery Bay</i>	<i>Frequency</i> minutes
6.50 a.m. to 0.20 a.m.	6.15 a.m. to 11.30 p.m.	10/30
0.20 a.m. to 6.30 a.m.	11.30 p.m. to 5.40 a.m.	50/90

*Faretable*

Adult: \$18.00 per single journey (maximum approved: \$20)

Child under 12 years: \$9.00 per single journey (maximum approved: \$10)

Child (accompanied) under 1 year: Free

**Hong Kong Island/Kowloon to Discovery Bay***Journey Distance*—9.2 nautical miles*Timetable*

	<i>From Hong Kong Island</i>	<i>From Kowloon</i>	<i>From Discovery Bay</i>
Wednesdays	10.00 a.m.		1.30 p.m.
Saturdays		2.00 p.m.	4.30 p.m.

This service is operated on a pre-booked basis for vehicles granted landing approval at Discovery Bay by the Hong Kong Resort Company Limited. The service may be cancelled unless a minimum of four vehicles are presented for carriage. Supplementary sailings may be operated to meet traffic demand.

Unless otherwise arranged, the service operates to/from Central on Hong Kong Island and Jordan Road in Kowloon. Details of booking arrangements are available at the Hongkong & Yaumati Ferry Co., Ltd. and the Hong Kong Resort Company Limited.

#### Faretable

	Charge per Return Journey (on the same day)
Private car	\$1,200
Goods vehicle not exceeding 12.73 tonnes, permitted gross vehicle weight	\$1,500
Goods vehicle (articulated vehicle or rigid vehicle) exceeding 12.73 tonnes, permitted gross vehicle weight, but not exceeding 11 metres in length	\$2,000
Goods vehicle (articulated vehicle or rigid vehicle) exceeding 11 metres in length	\$5,000

Charges for vehicles not included in the faretable to be by mutual agreement  
No passengers other than drivers and their assistants are allowed on the vehicles

#### Cheung Chau to Yi Long Wan

(Operated on a pre-booked basis for the exclusive use  
of Sea Ranch Club members and accompanied guests)

*Journey Distance*—2.6 nautical miles

#### Timetable

*From Cheung Chau*

*From Yi Long Wan (Sea Ranch)*

#### *Mondays to Saturdays (Public Holidays excepted)*

7.30 a.m.	9.30 a.m.
8.35 a.m.	12.30 p.m.
10.10 a.m.	3.35 p.m.
2.35 p.m.	4.45 p.m.
4.10 p.m.	8.00 p.m.
7.30 p.m.	10.00 p.m.
9.30 p.m.	

#### *Sundays and Public Holidays*

7.30 a.m.	7.50 a.m.
8.35 a.m.	9.20 a.m.
9.50 a.m.	10.10 a.m.
10.25 a.m.	12.45 p.m.
2.30 p.m.	3.35 p.m.
3.50 p.m.	4.10 p.m.
4.25 p.m.	4.40 p.m.
5.05 p.m.	5.20 p.m.
7.30 p.m.	8.00 p.m.
9.30 p.m.	10.00 p.m.

#### Faretable

Mondays to Fridays: \$5.00 per single journey  
Saturdays, Sundays and Public Holidays: \$8.00 per single journey

**Ma Liu Shui to Ma On Shan***Journey Distance*—1.6 nautical miles*Timetable*

<i>From Ma Liu Shui</i>	<i>From Ma On Shan</i>	<i>Frequency minutes</i>
6.15 a.m. - 7.15 p.m.	6.30 a.m. - 7.30 p.m.	30/60

*Faretable**Passengers*

Adult: \$3.00 per single journey  
 Child under 12 years; Student: \$1.5 per single journey

**Ma Liu Shui to Wu Kai Sha***Journey Distance*—1.8 nautical miles*Timetable*

<i>From Ma Liu Shui</i>	<i>From Wu Kai Sha</i>	<i>Frequency minutes</i>
	<i>Mondays to Fridays</i> (Public Holidays excepted)	
6.00 a.m. - 7.15 p.m.	6.20 a.m. - 7.25 p.m.	40/60
	<i>Saturdays, Sundays and Public Holidays</i>	
6.00 a.m. - 7.25 p.m.	6.20 a.m. - 7.45 p.m.	40/45

*Faretable**Passengers*

Adult: \$2.50 per single journey  
 Child under 12 years and holders of Student Travel Cards: \$1.50 per single journey

*Freight*

\$2.50 per picul or 0.11 cubic metre

**Peng Chau to Hei Ling Chau**  
(Weather Permitting)*Journey Distance*—1.5 nautical miles*Timetable*

<i>From Peng Chau</i>	<i>From Hei Ling Chau</i>
	<i>Mondays to Saturdays</i> (Public Holidays excepted)
6.35 a.m.	6.05 a.m.
7.55 a.m.	7.00 a.m.
9.10 a.m.	8.15 a.m.
10.20 a.m.	9.25 a.m.
11.20 a.m.	10.40 a.m.
12.20 p.m.	11.40 a.m.
1.20 p.m.	12.40 p.m.
2.20 p.m.	1.40 p.m.
3.20 p.m.	2.40 p.m.
4.20 p.m.	3.40 p.m.

*From Peng Chau**From Hei Ling Chau**Mondays to Saturdays  
(Public Holidays excepted)*

5.20 p.m.	4.40 p.m.
6.20 p.m.	5.40 p.m.
7.20 p.m.	6.40 p.m.
8.35 p.m.	7.40 p.m.
12.05 a.m.	8.55 p.m.

*Sundays and Public Holidays*

7.50 a.m.	8.10 a.m.
9.20 a.m.	9.40 a.m.
10.00 a.m.	11.15 a.m.
11.00 a.m.	1.00 p.m.
12.00 noon	1.35 p.m.
2.00 p.m.	3.35 p.m.
4.00 p.m.	5.30 p.m.
6.00 p.m.	6.20 p.m.
8.35 p.m.	8.55 p.m.
12.05 a.m.	

*Faretable*

\$3.00 per single journey

**Sai Wan Ho to Rennie's Mill  
Rennie's Mill to Hang Hau***Sai Wan Ho to Rennie's Mill*—3.5 nautical miles*Rennie's Mill to Hang Hau*—1.4 nautical miles*Timetable**Sai Wan Ho to Rennie's Mill**From Sai Wan Ho**From Rennie's Mill**Frequency  
minutes*

6.00 a.m. – 11.30 p.m.

6.00 a.m. – 11.00 p.m.

30

*Rennie's Mill to Hang Hau**From Rennie's Mill**From Hang Hau**Frequency  
minutes*

7.00 a.m.

6.45 p.m.

8.00 a.m.

7.45 a.m.

11.00 a.m.

8.15 a.m.

5.30 p.m.

12.30 p.m.

6.30 p.m.

5.45 p.m.

6.45 p.m.

*Faretable**Passengers**Sai Wan Ho to Rennie's Mill*

Adult: \$2.50 per single journey

Child under 12 years and student: \$1.50 per single journey

*Rennie's Mill to Hang Hau*

Adult: \$2.50 per single journey

Child under 12 years and student: \$1.50 per single journey

*Freight*

\$2.50 per picul or 0.11 cubic metre

**Sam Ka Tsuen to Lei Yue Mun**  
(across Tsau Wan)

*Journey Distance*—0.04 nautical miles

*Timetable*

The shuttle service operates between 6 a.m. and 12.10 a.m. daily to meet traffic requirements

*Faretable*

Adult: 60 cents per single journey

Child under 12 years: 30 cents per single journey

**'KAITO' FERRY SERVICES****No. ABDN. 1****Aberdeen to Po Toi Island via Stanley***Timetable**Tuesdays, Thursdays and Saturdays only  
(Public Holidays excepted)**From Aberdeen*  
9.00 a.m.*From Po Toi Island*  
10.30 a.m.*Sundays and Public Holidays**From Aberdeen**From Stanley  
(Direct to Po Toi Island)**From Po Toi Island  
(Direct to Stanley)*

8.00 a.m.

10.00 a.m.

9.15 a.m.

—

11.30 a.m.

10.45 a.m.

—

—

3.00 p.m.

—

—

4.30 p.m.

—

—

\*6.00 p.m.

\*via Stanley to Aberdeen

*Faretable**Passengers (adult or child)**Locals*

\$7.00 per single journey

*Others*

\$8.00 per single journey

*Freight*

General cargo—negotiable

**No. ABDN. 2****Yung Shue Wan to Kennedy Town***Timetable**From Yung Shue Wan**From Kennedy Town**Mondays to Saturdays  
(Public Holidays excepted)*

6.00 a.m.

11.25 a.m.

1.10 p.m.

4.35 p.m.

*Sundays and Public Holidays*

6.00 a.m.

11.25 a.m.

*Faretable**Passengers**Mondays to Saturdays (Public Holidays excepted)*

Adult: \$3.50 per single journey

Child: \$2.00 per single journey

*Sundays and Public Holidays*

Adult: \$4.00 per single journey

Child: \$2.00 per single journey

*Freight*  
General cargo—negotiable

**No. ABDN. 3**

**Yung Shue Wan to Kennedy Town**

*Timetable*

*From Yung Shue Wan*

*From Kennedy Town*

*Mondays to Saturdays*  
(Public Holidays excepted)

7.30 a.m.  
4.45 p.m.

12.00 noon  
6.00 p.m.

*Sundays and Public Holidays*

7.30 a.m.

12.00 noon

*Faretable*

*Passengers*

*Mondays to Saturdays (Public Holidays excepted)*

Adult: \$3.50 per single journey  
Child: \$1.80 per single journey

*Sundays and Public Holidays*

Adult: \$4.00 per single journey  
Child: \$1.80 per single journey

*Freight*

General cargo—negotiable

**No. ABDN. 4**

**Yung Shue Wan to Kennedy Town**

*Timetable*

*From Yung Shue Wan*

*From Kennedy Town*

*Mondays to Saturdays*

7.30 a.m.  
—

6.00 a.m.  
1.30 p.m.

*Faretable*

*Passengers (adult or child)*

\$2.50 per single journey

*Freight*

General cargo—negotiable

**No. ABDN. 8**

**Aberdeen to Mo Tat**

*Timetable*

*From Aberdeen*

*From Mo Tat*

8.00 a.m.  
10.30 a.m.  
2.00 p.m.  
4.00 p.m.  
6.05 p.m.

6.15 a.m.  
9.00 a.m.  
12.45 p.m.  
3.13 p.m.  
5.15 p.m.

*Faretable**Passengers* (per single journey)

	<i>Mondays to Saturdays (Public Holidays excepted)</i>	<i>Sundays and Public Holidays</i>
Adult	\$3.50	\$4.60
Child under 12 years	\$1.70	\$2.30

*Freight*

General cargo—negotiable

## No. ABDN. 9

## Mo Tat to Sok Kwu Wan

*Timetable*

<i>From Mo Tat</i>	<i>From Sok Kwu Wan</i>
8.30 a.m.	6.00 a.m.
11.05 a.m.	8.45 a.m.
2.30 p.m.	12.30 p.m.
4.30 p.m.	3.00 p.m.
6.40 p.m.	5.00 p.m.

*Faretable**Passengers* (per single journey)

	<i>Mondays to Saturdays (Public Holidays excepted)</i>	<i>Sundays and Public Holidays</i>
Adult	\$1.00	\$1.50
Child under 12 years	\$0.50	\$1.00

*Freight*

General cargo—negotiable

## No. C.C. 2

## Peng Chau to Nim Shue Wan via Trappist Monastery

*Timetable*

<i>From Peng Chau</i>	<i>From Trappist Monastery</i>	<i>From Nim Shue Wan</i>
	<i>Mondays to Saturdays (Public Holidays excepted)</i>	
5.30 a.m.	—	5.45 a.m.
7.45 a.m.	8.10 a.m.	8.00 a.m.
9.05 a.m.	9.30 a.m.	9.15 a.m.
11.15 a.m.	11.30 a.m.	11.40 a.m.
12.15 p.m.	12.30 p.m.	12.40 p.m.
2.20 p.m.	2.45 p.m.	2.35 p.m.
4.15 p.m.	4.30 p.m.	4.40 p.m.
	<i>Sundays and Public Holidays</i>	
5.30 a.m.	—	5.45 a.m.
7.45 a.m.	8.10 a.m.	8.00 a.m.
10.00 a.m.	10.15 a.m.	10.30 a.m.
12.00 p.m.	12.15 p.m.	12.30 p.m.
2.30 p.m.	3.00 p.m.	2.45 p.m.
4.30 p.m.	4.45 p.m.	5.00 p.m.



*Faretable**Passengers* (adult or child)

\$2.00 per single journey

*Freight*

General cargo—negotiable

**No. C.C. 4****Cheung Chau Public Pier to Sai Wan***Timetable**From Cheung Chau Public Pier**From Sai Wan**Frequency  
minutes**Daily*

7.00 a.m. to 8.30 p.m.

6.40 a.m. to 8.00 p.m.

17/20

*Faretable**Passengers**Locals*

Adult: \$0.50 per single journey

Child and primary school student: \$0.20 per single journey

Secondary school student: \$0.30 per single journey

*Others* (adult or child)

\$1.00 per single journey

*Freight*

General cargo—negotiable

**No. C.C. 5****Cheung Chau Public Pier to Sai Wan***Timetable*

According to demand

*Faretable**Passengers**Locals*

Adult: \$0.50 per single journey

Child and student: \$0.20 per single journey

*Others*

Adult: \$1.00 per single journey

Child: \$0.50 per single journey

*Freight*

General cargo—negotiable

**No. C.C. 6****Cheung Chau to Tai Long***Timetable**From Cheung Chau**From Tai Long**Daily*

7.30 a.m.

8.00 a.m.

10.30 a.m.

11.00 a.m.

*Faretable*

*Passengers* (adult or child)  
\$2.00 per single journey

*Freight*

General cargo—negotiable

## No. C.C. 7

**Cheung Chau to Tai Long***Timetable**From Cheung Chau*

7.30 a.m.  
10.30 a.m.

*From Tai Long**Daily*

8.00 a.m.  
11.00 a.m.

*Faretable*

*Passengers* (adult or child)  
\$2.00 per single journey

*Freight*

General cargo—negotiable

## No. C.P. 3

**Tai O to Sham Wat via Sham Shek Tsuen***Timetable*

According to demand

*Faretable*

*Passengers* (adult or child)  
\$2.50 per single journey

*Freight*

General cargo—negotiable

## No. C.P. 4

**Tung Chung to Castle Peak Bay via Sham Wan Tsuen/Fu Tei Wan***Timetable**From Castle Peak Bay*

10.30 a.m.  
2.30 p.m.  
5.45 p.m.

*From Tung Chung**Daily*

8.00 a.m.  
1.00 p.m.  
4.30 p.m.

*Faretable*

*Passengers* (adult or child)

*Locals***Tung Chung**

\$3.00 Sham Wan Tsuen/Fu Tei Wan

\$5.00 \$5.00 Castle Peak Bay

fare per single journey

*Others*  
 Tung Chung  
 \$3.00 Sham Wan Tsuen/Fu Tei Wan  
 \$6.00 \$6.00 Castle Peak Bay  
 fare per single journey

*Freight*  
 General cargo---negotiable

**No. C.P. 5**

**Tung Chung to Sham Wan Tsuen/Fu Tei Wan**

*Timetable*  
 According to demand

*Faretable*

*Passengers* (adult or child)  
 Tung Chung to Sham Wan Tsuen: \$3.00 per single journey  
 Tung Chung to Fu Tei Wan: \$3.00 per single journey

*Freight*  
 General cargo—negotiable

**No. C.P. 9**

**Castle Peak Bay to San Shek Wan/Shu Lo Wan**

*Timetable*  
 According to demand

*Faretable*

*Passengers*  
 Adult: \$10.00 per single journey  
 Child: \$5.00 per single journey

*Freight*  
 General cargo—negotiable

**No. C.P. 10**

**Castle Peak Bay to San Shek Wan/Shu Lo Wan**

*Timetable*

<i>*From San Shek Wan/Shu Lo Wan</i>	<i>From Castle Peak Bay</i>
	<i>Tuesdays only</i>
7.00 a.m.	5.45 a.m.

\*Ferry departure from Sha Lo Wan if tidal condition permits  
 Additional sailings may be operated to meet demand

*Faretable*

*Passengers*  
 Adult: \$10.00 per single journey  
 Child: \$5.00 per single journey

*Freight*  
 General cargo—negotiable

## No. C.P. 11

## Tai O to Tuen Mun via Sha Lo Wan

*Timetable*

From Tai O

From Tuen Mun

Mondays to Saturdays only  
(except Chinese festivals)

7.00 a.m.

3.30 p.m.

Subject to weather and tidal conditions

The timetable may be changed according to weather and tidal conditions

Additional sailings may be operated to meet demand

*Faretable**Passengers* (adult or child)

Tai O

\$4                      Sha Lo Wan

\$10                     \$8                      Tuen Mun

Fare per single journey

*Freight*

General cargo—negotiable

## No. S.K. 1

## Sai Kung to Kau Sai

*Timetable*

According to demand

*Faretable**Passengers*

Adult: \$4.00 per single journey

Child: \$2.00 per single journey

*Freight*

General cargo—negotiable

## No. S.K. 3

## Pak Sha Wan to Kiu Tsui/Hap Mun Bay/Yim Tin Tsai/Sam Sing Wan

*Timetable*

According to demand

*Faretable**Passengers* (adult or child)

Pak Sha Wan to Kiu Tsui: \$10.00 per return journey

Pak Sha Wan to Hap Mun Bay: \$7.00 per return journey

Pak Sha Wan to Yim Tin Tsai: \$10.00 per return journey

Pak Sha Wan to Sam Sing Wan: \$5.00 per return journey

*Freight*

General cargo—negotiable

**No. S.K. 4****Sai Kung to Kiu Tsui/Hap Mun Bay/Yim Tin Tsai***Timetable*

7.00 a.m. to 8.00 p.m. (daily) according to demand

*Faretable**Passengers* (adult or child)

Sai Kung to Kiu Tsui: \$4.00 per single journey

Sai Kung to Hap Mun Bay: \$5.00 per single journey

Sai Kung to Yim Tin Tsai: \$5.00 per single journey

*Freight*

General cargo—negotiable

**No. S.K. 5****Ma Nam Wat to Pak Sha Wan/Sai Kung  
(exclusively for Ma Nam Wat villagers)***Timetable**From Ma Nam Wat**From Pak Sha Wan**Daily*

6.35 a.m.

11.00 a.m.

8.00 a.m.

6.00 p.m.

From Ma Nam Wat to Sai Kung: According to demand

*Faretable**Passengers* (adult or child)

Ma Nam Wat to Pak Sha Wan: \$2.00 per single journey

Ma Nam Wat to Sai Kung: \$2.00 per single journey

*Freight*

General cargo—negotiable

**No. S.K. 6****Pak Sha Wan to Kiu Tsui/Hap Mun Bay/Sam Sing Wan***Timetable*

According to demand

*Faretable**Passengers* (adult or child)

Pak Sha Wan to Kiu Tsui: \$7.00 per return journey

Pak Sha Wan to Hap Mun Bay: \$7.00 per return journey

Pak Sha Wan to Sam Sing Wan: \$5.00 per return journey

*Freight*

General cargo—negotiable

**No. S.K. 7****Sai Kung to Kiu Tsui/Hap Mun Bay/Yim Tin Tsai***Timetable*

According to demand

*Faretable*

*Passengers* (adult or child)

Sai Kung to Kiu Tsui: \$8.00 per return journey  
Sai Kung to Hap Mun Bay: \$10.00 per return journey  
Sai Kung to Yim Tin Tsai: \$8.00 per return journey

*Freight*

General cargo—negotiable

**No. S.K. 8**

**Pak Sha Wan to Kiu Tsui/Hap Mun Bay/Sam Sing Wan/Kau Sai**

*Timetable*

According to demand

*Faretable*

*Passengers* (adult or child)

Pak Sha Wan to Kiu Tsui: \$8.00 per return journey  
Pak Sha Wan to Hap Mun Bay: \$8.00 per return journey  
Pak Sha Wan to Sam Sing Wan: \$4.00 per return journey  
Pak Sha Wan to Kau Sai: \$8.00 per return journey

*Freight*

General cargo—negotiable

**No. S.K. 9**

**Pak Sha Wan to Kiu Tsui/Hap Mun Bay/Yim Tin Tsai/Sam Sing Wan/Leung Shuen Wan**

*Timetable*

According to demand

*Faretable*

*Passengers* (adult or child)

Pak Sha Wan to Kiu Tsui: \$7.00 per return journey  
Pak Sha Wan to Hap Mun Bay: \$7.00 per return journey  
Pak Sha Wan to Yim Tin Tsai: \$7.00 per return journey  
Pak Sha Wan to Sam Sing Wan: \$5.00 per return journey  
Pak Sha Wan to Leung Shuen Wan: \$10.00 per return journey

*Freight*

General cargo—negotiable

**No. S.K. 10**

**Sai Kung to Kiu Tsui/Hap Mun Bay/Yim Tin Tsai**

*Timetable*

7.00 a.m. to 7.00 p.m. (daily) according to demand

*Faretable*

*Passengers* (adult or child)

Sai Kung to Kiu Tsui: \$4.00 per single journey  
Sai Kung to Hap Mun Bay: \$5.00 per single journey  
Sai Kung to Yim Tin Tsai: \$5.00 per single journey

*Freight*

General cargo—negotiable

No. S.K. 11

**Sai Kung to Kiu Tsui/Hap Mun Bay/Yim Tin Tsai**

*Timetable*

7.00 a.m. to 7.00 a.m. (daily) according to demand

*Faretable*

*Passengers* (adult or child)

Sai Kung to Kiu Tsui: \$4.00 per single journey

Sai Kung to Hap Mun Bay: \$5.00 per single journey

Sai Kung to Yim Tin Tsai: \$5.00 per single journey

*Freight*

General cargo—negotiable

No. S.K. 12

**Pak Sha Wan to Kiu Tsui/Hap Mun Bay/Yim Tin Tsai/Sam Sing Wan**

*Timetable*

According to demand

*Faretable*

*Passengers* (adult or child)

Pak Sha Wan to Kiu Tsui: \$10.00 per return journey

Pak Sha Wan to Hap Mun Bay: \$7.00 per return journey

Pak Sha Wan to Yim Tin Tsai: \$10.00 per return journey

Pak Sha Wan to Sam Sing Wan: \$5.00 per return journey

*Freight*

General cargo—negotiable

No. S.K. 13

**Pak Sha Wan to Kiu Tsui/Hap Mun Bay/Sam Sing Wan/Ma Nam Wat/Kau Sai/Leung Shuen Wan**

*Timetable*

According to demand

*Faretable*

*Passengers* (adult or child)

Pak Sha Wan to Kiu Tsui: \$6.00 per return journey

Pak Sha Wan to Hap Mun Bay: \$7.00 per return journey

Pak Sha Wan to Sam Sing Wan: \$4.00 per return journey

Pak Sha Wan to Ma Nam Wat: \$4.00 per return journey

Pak Sha Wan to Kau Sai: \$7.00 per return journey

Pak Sha Wan to Leung Shuen Wan: \$8.00 per return journey

*Freight*

General cargo—negotiable

No. S.K. 14

**Sai Kung to Kiu Tsui/Hap Mun Bay/Wong Yi Chau**

*Timetable*

According to demand

*Faretable**Passengers* (adult or child)

Sai Kung to Kiu Tsui: \$4.00 per single journey

Sai Kung to Hap Mun Bay: \$5.00 per single journey

Sai Kung to Wong Yi Chau: \$4.00 per single journey

*Freight*

General cargo—negotiable

**No. S.K. 15****Sai Kung to Kiu Tsui/Wong Yi Chau/Leung Shuen Wan***Timetable*

According to demand

*Faretable**Passengers* (adult or child)

Sai Kung to Kiu Tsui: \$3.00 per single journey

Sai Kung to Wong Yi Chau: \$2.00 per single journey

Sai Kung to Leung Shuen Wan: \$5.00 per single journey

*Freight*

General cargo—negotiable

**No. S.K. 18****Sai Kung to Kiu Tsui/Yim Tin Tsai/Kau Sai***Timetable*

According to demand

*Faretable**Passengers* (adult or child)

Sai Kung to Kiu Tsui: \$2.50 per single journey

Sai Kung to Yim Tin Tsai: \$3.00 per single journey

Sai Kung to Kau Sai: \$4.00 per single journey

*Freight*

General cargo—negotiable

**No. S.K. 19****Pak Sha Wan to Kiu Tsui/Hap Mun Bay/Sam Sing Wan/Ma Nam Wat/Kau Sai/Leung Shuen Wan***Timetable*

According to demand

*Faretable**Passengers* (adult or child)

Pak Sha Wan to Kiu Tsui: \$6.00 per return journey

Pak Sha Wan to Hap Mun Bay: \$7.00 per return journey

Pak Sha Wan to Sam Sing Wan: \$4.00 per return journey

Pak Sha Wan to Ma Nam Wat: \$4.00 per return journey

Pak Sha Wan to Kau Sai: \$7.00 per return journey

Pak Sha Wan to Leung Shuen Wan: \$8.00 per return journey

*Freight*

General cargo—negotiable



**No. S.K. 20**

**Sai Kung to Kiu Tsui/Hap Mun Bay/Yim Tin Tsai/Kau Sai/Leung Shuen Wan**

*Timetable*

According to demand

*Faretable*

*Passengers* (adult or child)

Sai Kung to Kiu Tsui: \$3.00 per single journey

Sai Kung to Hap Mun Bay: \$4.00 per single journey

Sai Kung to Yim Tin Tsai: \$4.00 per single journey

Sai Kung to Kau Sai: \$6.00 per single journey

Sai Kung to Leung Shuen Wan: \$7.00 per single journey

*Freight*

General cargo—negotiable

**No. S.K. 22**

**Sai Kung to Kiu Tsui/Yim Tin Tsai**

*Timetable*

According to demand

*Faretable*

*Passengers* (adult or child)

Sai Kung to Kiu Tsui: \$3.00 per single journey

Sai Kung to Yim Tin Tsai: \$3.50 per single journey

*Freight*

General cargo—negotiable

**No. S.K. 23**

**Sai Kung to Kiu Tsui/Hap Mun Bay/Yim Tin Tsai**

*Timetable*

7:00 a.m. - 7:00 p.m.

*Faretable*

*Passengers* (adult or child)

Sai Kung to Kiu Tsui: \$4.00 per single journey

Sai Kung to Hap Mun Bay: \$5.00 per single journey

Sai Kung to Yim Tin Tsai: \$5.00 per single journey

*Freight*

General cargo—negotiable

**No. S.K. 25**

**Sai Kung to Kiu Tsui/Hap Mun Bay/Yim Tin Tsai**

*Timetable*

According to demand

*Faretable**Passengers* (adult or child)

Sai Kung to Kiu Tsui: \$3.00 per single journey

Sai Kung to Hap Mun Bay: \$4.00 per single journey

Sai Kung to Yim Tin Tsai: \$3.00 per single journey

*Freight*

General cargo—negotiable

**No. S.K. 26****Sai Kung to Kiu Tsui/Leung Shuen Wan***Timetable*

According to demand

*Faretable**Passengers* (adult or child)

Sai Kung to Kiu Tsui: \$5.00 per single journey

Sai Kung to Leung Shuen Wan: \$10.00 per single journey

*Freight*

General cargo—negotiable

**No. S.K. 27****Sai Kung to Kiu Tsui/Hap Mun Bay/Yim Tin Tsai***Timetable*

According to demand

*Faretable**Passengers* (adult or child)

Sai Kung to Kiu Tsui: \$4.00 per single journey

Sai Kung to Hap Mun Bay: \$5.00 per single journey

Sai Kung to Yim Tin Tsai: \$4.00 per single journey

*Freight*

General cargo—negotiable

**No. S.K. 28****Sai Kung to Kiu Tsui/Yim Tin Tsai/Kau Sai/Leung Shuen Wan***Timetable*

According to demand

*Faretable**Passengers* (adult or child)

Sai Kung to Kiu Tsui: \$5.00 per return journey

Sai Kung to Yim Tin Tsai: \$6.00 per return journey

Sai Kung to Kau Sai: \$15.00 per return journey

Sai Kung to Leung Shuen Wan: \$15.00 per return journey

*Freight*

General cargo—negotiable

**No. S.K. 29****Sai Kung to Kiu Tsui/Hap Mun Bay/Yim Tin Tsai***Timetable*

According to demand

*Faretable**Passengers* (adult or child)

Sai Kung to Kiu Tsui: \$3.00 per single journey

Sai Kung to Hap Mun Bay: \$4.00 per single journey

Sai Kung to Yim Tin Tsai: \$3.00 per single journey

*Freight*

General cargo—negotiable

**No. S.K. 30****Sai Kung to Kiu Tsui/Hap Mun Bay/Yim Tin Tsai***Timetable*

According to demand

*Faretable**Passengers* (adult or child)

Sai Kung to Kiu Tsui: \$2.50 per single journey

Sai Kung to Hap Mun Bay: \$3.00 per single journey

Sai Kung to Yim Tin Tsai: \$3.00 per single journey

*Freight*

General cargo—negotiable

**No. S.K. 31****Pak Sha Wan to Sam Sing Wan/Hap Mun Bay/Yim Tin Tsai***Timetable*

According to demand

*Faretable**Passengers* (adult or child)

Pak Sha Wan to Sam Sing Wan: \$5.00 per return journey

Pak Sha Wan to Hap Mun Bay: \$8.00 per return journey

Pak Sha Wan to Yim Tin Tsai: \$15.00 per return journey

*Freight*

General cargo—negotiable

**No. S.K. 33****Sai Kung to Kiu Tsui/Hap Mun Bay/Yim Tin Tsai***Timetable*

According to demand

*Faretable**Passengers* (adult or child)

Sai Kung to Kiu Tsui: \$3.00 per single journey

Sai Kung to Hap Mun Bay: \$4.00 per single journey

Sai Kung to Yim Tin Tsai: \$4.00 per single journey

*Freight*

General cargo—negotiable

**No. S.K. 34**

**Sai Kung to Kiu Tsui/Yim Tin Tsai/Kau Sai/Nam Fung Wan/Leung Shuen Wan**

*Timetable*

According to demand

*Faretable*

*Passengers* (adult or child)

Sai Kung to Kiu Tsui: \$3.00 per single journey

Sai Kung to Yim Tin Tsai: \$3.50 per single journey

Sai Kung to Kau Sai: \$6.00 per single journey

Sai Kung to Nam Fung Wan: \$7.00 per single journey

Sai Kung to Leung Shuen Wan: \$7.00 per single journey

*Freight*

General cargo—negotiable

**No. S.K. 35**

**Sai Kung to Kiu Tsui/Yim Tin Tsai/Kau Sai**

*Timetable*

According to demand

*Faretable*

*Passengers* (adult or child)

Sai Kung to Kiu Tsui: \$2.50 per single journey

Sai Kung to Yim Tin Tsai: \$3.00 per single journey

Sai Kung to Kau Sai: \$5.00 per single journey

*Freight*

General cargo—negotiable

**No. S.K. 36**

**Sai Kung to Kiu Tsui/Yim Tin Tsai/Pak Lap**

*Timetable*

According to demand

*Faretable*

*Passengers* (adult or child)

Sai Kung to Kiu Tsui: \$3.00 per single journey

Sai Kung to Yim Tin Tsai: \$4.00 per single journey

Sai Kung to Pak Lap: \$8.00 per single journey

*Freight*

General cargo—negotiable

## No. S.K. 37

**Sai Kung to Kiu Tsui/Yim Tin Tsai/Leung Shuen Wan***Timetable*

According to demand

*Faretable**Passengers* (adult or child)

Sai Kung to Kiu Tsui: \$3.00 per single journey

Sai Kung to Yim Tin Tsai: \$3.50 per single journey

Sai Kung to Leung Shuen Wan: \$6.00 per single journey

*Freight*

General cargo—negotiable

## No. S.K. 38

**Sai Kung to Kiu Tsui/Hap Mun Bay/Yim Tin Tsai/Nam Fung Wan***Timetable*

7.00 a.m. to 7.00 p.m. (daily) according to demand

*Faretable**Passengers* (adult or child)

Sai Kung to Kiu Tsui: \$4.00 per single journey

Sai Kung to Hap Mun Bay: \$5.00 per single journey

Sai Kung to Yim Tin Tsai: \$5.00 per single journey

Sai Kung to Nam Fung Wan: \$7.00 per single journey

*Freight*

General cargo—negotiable

## No. S.K. 39

**Pak Sha Wan to Sam Sing Wan/Hap Mun Bay/Kau Sai***Timetable*

According to demand

*Faretable**Passengers* (adult or child)

Pak Sha Wan to Sam Sing Wan: \$5.00 per return journey

Pak Sha Wan to Hap Mun Bay: \$7.00 per return journey

Pak Sha Wan to Kau Sai: \$10.00 per return journey

*Freight*

General cargo—negotiable

## No. S.K. 41

**Sai Kung to Kiu Tsui/Leung Shuen Wan***Timetable*

According to demand

*Faretable**Passengers* (adult or child)

Sai Kung to Kiu Tsui: \$3.00 per single journey

Sai Kung to Leung Shuen Wan: \$6.00 per single journey

*Freight*

General cargo—negotiable

**No. S.K. 42**

**Sai Kung to Leung Shuen Wan/Sai Wan**

*Timetable*

According to demand

*Faretable*

*Passengers* (adult or child)

Sai Kung to Leung Shuen Wan: \$6.00 per single journey

Sai Kung to Sai Wan: \$10.00 per single journey

*Freight*

General cargo—negotiable

**No. S.K. 43**

**Sai Kung to Kiu Tsui/Hap Mun Bay/Yim Tin Tsai**

*Timetable*

According to demand

*Faretable*

*Passengers* (adult or child)

Sai Kung to Kiu Tsui: \$2.50 per single journey

Sai Kung to Hap Mun Bay: \$3.00 per single journey

Sai Kung to Yim Tin Tsai: \$3.00 per single journey

*Freight*

General cargo—negotiable

**No. S.K. 44**

**Sai Kung to Kiu Tsui/Hap Mun Bay/Yim Tin Tsai**

*Timetable*

According to demand

*Faretable*

*Passengers* (adult or child)

Sai Kung to Kiu Tsui: \$4.00 per single journey

Sai Kung to Hap Mun Bay: \$5.00 per single journey

Sai Kung to Yim Tin Tsai: \$4.00 per single journey

**No. S.K. 45**

**Sai Kung to Kiu Tsui/Yim Tin Tsai/Kau Sai/Leung Shuen Wan/Tai She Wan**

*Timetable*

According to demand

*Faretable*

*Passengers* (adult or child)

Sai Kung to Kiu Tsui: \$2.50 per single journey

Sai Kung to Yim Tin Tsai: \$2.50 per single journey  
Sai Kung to Kau Sai: \$5.00 per single journey  
Sai Kung to Leung Shuen Wan: \$6.00 per single journey  
Sai Kung to Tai She Wan: \$5.00 per single journey

*Freight*

General cargo—negotiable

**No. S.K. 46**

**Sai Kung to Kiu Tsui/Yim Tin Tsai/Kau Sai/Leung Shuen Wan/Tai She Wan**

*Timetable*

According to demand

*Faretable*

*Passengers* (adult or child)

Sai Kung to Kiu Tsui: \$2.50 per single journey  
Sai Kung to Yim Tin Tsai: \$2.50 per single journey  
Sai Kung to Kau Sai: \$5.00 per single journey  
Sai Kung to Leung Shuen Wan: \$6.00 per single journey  
Sai Kung to Tai She Wan: \$5.00 per single journey

*Freight*

General cargo—negotiable

**No. S.K. 48**

**Sai Kung to Kiu Tsui/Hap Mun Bay/Yim Tin Tsai/Kau Sai/Leung Shuen Wan/Tai She Wan**

*Timetable*

According to demand

*Faretable*

*Passengers* (adult or child)

Sai Kung to Kiu Tsui: \$2.50 per single journey  
Sai Kung to Hap Mun Bay: \$3.00 per single journey  
Sai Kung to Yim Tin Tsai: \$2.50 per single journey  
Sai Kung to Kau Sai: \$5.00 per single journey  
Sai Kung to Leung Shuen Wan: \$6.00 per single journey  
Sai Kung to Tai She Wan: \$5.00 per single journey

*Freight*

General cargo—negotiable

**No. S.K. 49**

**Sai Kung to Kiu Tsui/Hap Mun Bay/Yim Tin Tsai**

*Timetable*

According to demand

*Faretable*

*Passengers* (adult or child)

Sai Kung to Kiu Tsui: \$4.00 per single journey  
Sai Kung to Hap Mun Bay: \$5.00 per single journey  
Sai Kung to Yim Tin Tsai: \$5.00 per single journey

*Freight*

General cargo—negotiable

**No. S.K. 50**

**Sai Kung to Kiu Tsui/Hap Mun Bay/Yim Tin Tsai**

*Timetable*  
According to demand

*Faretable*

*Passengers* (adult or child)  
Sai Kung to Kiu Tsui: \$4.00 per single journey  
Sai Kung to Hap Mun Bay: \$5.00 per single journey  
Sai Kung to Yim Tin Tsai: \$5.00 per single journey

*Freight*  
General cargo—negotiable

**No. S.K. 51**

**Sai Kung to Kiu Tsui/Hap Mun Bay/Yim Tin Tsai**

*Timetable*  
According to demand

*Faretable*

*Passengers* (adult or child)  
Sai Kung to Kiu Tsui: \$4.00 per single journey  
Sai Kung to Hap Mun Bay: \$5.00 per single journey  
Sai Kung to Yim Tin Tsai: \$5.00 per single journey

*Freight*  
General cargo—negotiable

**No. S.K. 53**

**Sai Kung to Kiu Tsui/Yim Tin Tsai/Leung Shuen Wan/Pak Lap**

*Timetable*  
According to demand

*Faretable*

*Passengers* (adult or child)  
Sai Kung to Kiu Tsui: \$5.00 per return journey  
Sai Kung to Yim Tin Tsai: \$6.00 per return journey  
Sai Kung to Leung Shuen Wan: \$10.00 per return journey  
Sai Kung to Pak Lap: \$13.00 per return journey

*Freight*  
General cargo—negotiable

**No. S.K. 54**

**Sai Kung to Kiu Tsui/Hap Mun Bay/Yim Tin Tsai**

*Timetable*  
According to demand

*Faretable*

*Passengers* (adult or child)  
Sai Kung to Kiu Tsui: \$4.00 per single journey



Sai Kung to Hap Mun Bay: \$5.00 per single journey

Sai Kung to Yim Tin Tsai: \$5.00 per single journey

*Freight*

General cargo—negotiable

**No. S.K. 55**

**Sai Kung to Kiu Tsui/Hap Mun Bay/Yim Tin Tsai**

*Timetable*

7.00 a.m. to 7.00 p.m. (daily) according to demand

*Faretable*

*Passengers* (adult or child)

Sai Kung to Kiu Tsui: \$4.00 per single journey

Sai Kung to Hap Mun Bay: \$5.00 per single journey

Sai Kung to Yim Tin Tsai: \$5.00 per single journey

*Freight*

General cargo—negotiable

**No. S.K. 56**

**Sai Kung to Kiu Tsui/Yim Tin Tsai/Kau Sai/Nam Fung Wan/Leung Shuen Wan**

*Timetable*

According to demand

*Faretable*

*Passengers* (adult or child)

Sai Kung to Kiu Tsui: \$2.50 per single journey

Sai Kung to Yim Tin Tsai: \$3.00 per single journey

Sai Kung to Kau Sai: \$6.00 per single journey

Sai Kung to Nam Fung Wan: \$7.00 per single journey

Sai Kung to Leung Shuen Wan: \$7.00 per single journey

*Freight*

General cargo—negotiable

**No. S.K. 57**

**Sai Kung to Kiu Tsui/Yim Tin Tsai/Kau Sai/Leung Shuen Wan**

*Timetable*

According to demand

*Faretable*

*Passengers* (adult or child)

Sai Kung to Kiu Tsui: \$2.50 per single journey

Sai Kung to Yim Tin Tsai: \$3.00 per single journey

Sai Kung to Kau Sai: \$6.00 per single journey

Sai Kung to Leung Shuen Wan: \$7.00 per single journey

*Freight*

General cargo—negotiable

**No. S.K. 60**

**Sai Kung to Kiu Tsui/Hap Mun Bay/Yim Tin Tsai**

*Timetable*  
According to demand

*Faretable*

*Passengers* (adult or child)  
Sai Kung to Kiu Tsui: \$4.00 per single journey  
Sai Kung to Hap Mun Bay: \$5.00 per single journey  
Sai Kung to Yim Tin Tsai: \$5.00 per single journey

*Freight*  
General cargo—negotiable

**No. S.K. 61**

**Sai Kung to Kiu Tsui/Hap Mun Bay/Nam Fung Wan**

*Timetable*  
According to demand

*Faretable*

*Passengers* (adult or child)  
Sai Kung to Kiu Tsui: \$4.00 per single journey  
Sai Kung to Hap Mun Bay: \$5.00 per single journey  
Sai Kung to Nam Fung Wan: \$10.00 per single journey

*Freight*  
General cargo—negotiable

**No. S.K. 62**

**Sai Kung to Kiu Tsui/Yim Tin Tsai/Kau Sai/Leung Shuen Wan**

*Timetable*  
According to demand

*Faretable*

*Passengers* (adult or child)  
Sai Kung to Kiu Tsui: \$2.50 per single journey  
Sai Kung to Yim Tin Tsai: \$3.00 per single journey  
Sai Kung to Kau Sai: \$5.00 per single journey  
Sai Kung to Leung Shuen Wan: \$6.00 per single journey

*Freight*  
General cargo—negotiable

**No. S.K. 63**

**Sai Kung to Kiu Tsui/Hap Mun Bay/Yim Tin Tsai**

*Timetable*  
According to demand

*Faretable*

*Passengers* (adult or child)  
Sai Kung to Kiu Tsui: \$3.00 per single journey  
Sai Kung to Hap Mun Bay: \$4.00 per single journey  
Sai Kung to Yim Tin Tsai: \$4.00 per single journey

*Freight*  
General cargo—negotiable

No. S.K. 64

Sai Kung to Kiu Tsui/Hap Mun Bay/Yim Tin Tsai

*Timetable*  
According to demand

*Faretable*

*Passengers* (adult or child)  
Sai Kung to Kiu Tsui: \$2.50 per single journey  
Sai Kung to Hap Mun Bay: \$3.00 per single journey  
Sai Kung to Yim Tin Tsai: \$3.00 per single journey

*Freight*  
General cargo—negotiable

No. S.K. 66

Sai Kung to Sai Wan

*Timetable*  
According to demand

*Faretable*

*Passengers* (adult or child)  
\$10.00 per single journey

*Freight*  
General cargo—negotiable

No. S.K. 67

Sai Kung to Kiu Tsui/Hap Mun Bay/Yim Tin Tsai/Kau Sai/Leung Shuen Wan

*Timetable*  
According to demand

*Faretable*

*Passengers* (adult or child)  
Sai Kung to Kiu Tsui: \$4.00 per single journey  
Sai Kung to Hap Mun Bay: \$5.00 per single journey  
Sai Kung to Yim Tin Tsai: \$5.00 per single journey  
Sai Kung to Kau Sai: \$7.00 per single journey  
Sai Kung to Leung Shuen Wan: \$8.00 per single journey

*Freight*  
General cargo—negotiable

No. S.K. 68

Sai Kung to Kiu Tsui/Yim Tin Tsai/Leung Shuen Wan

*Timetable*  
According to demand

*Faretable**Passengers* (adult or child)

Sai Kung to Kiu Tsui: \$3.00 per single journey

Sai Kung to Yim Tin Tsai: \$3.00 per single journey

Sai Kung to Leung Shuen Wan: \$6.00 per single journey

*Freight*

General cargo—negotiable

**No. S.K. 71****Sai Kung to Kiu Tsui/Hap Mun Bay/Yim Tin Tsai***Timetable*

According to demand

*Faretable**Passengers* (adult or child)

Sai Kung to Kiu Tsui: \$4.00 per single journey

Sai Kung to Hap Mun Bay: \$5.00 per single journey

Sai Kung to Yim Tin Tsai: \$5.00 per single journey

*Freight*

General cargo—negotiable

**No. S.K. 73****Sai Kung to Kiu Tsui/Hap Mun Bay/Yim Tin Tsai***Timetable*

7.00 a.m. to 7.00 p.m. (daily) according to demand

*Faretable**Passengers* (adult or child)

Sai Kung to Kiu Tsui: \$4.00 per single journey

Sai Kung to Hap Mun Bay: \$5.00 per single journey

Sai Kung to Yim Tin Tsai: \$5.00 per single journey

*Freight*

General cargo—negotiable

**No. S.K. 74****Pak Sha Wan to Sam Sing Wan/Kiu Tsui/Hap Mun Bay/Yim Tin Tsai/Kau Sai/Leung Shuen Wan***Timetable*

According to demand

*Faretable**Passengers* (adult or child)

Pak Sha Wan to Sam Sing Wan: \$5.00 per return journey

Pak Sha Wan to Kiu Tsui: \$7.00 per return journey

Pak Sha Wan to Hap Mun Bay: \$7.00 per return journey

Pak Sha Wan to Yim Tin Tsai: \$8.00 per return journey

Pak Sha Wan to Kau Sai: \$8.00 per return journey

Pak Sha Wan to Leung Shuen Wan: \$10.00 per return journey

*Freight*  
General cargo—negotiable

**No. S.K. 75**

**Pak Sha Wan to Kiu Tsui/Hap Mun Bay/Sam Sing Wan**

*Timetable*  
According to demand

*Faretable*

*Passengers* (adult or child)  
Pak Sha Wan to Kiu Tsui: \$8.00 per return journey  
Pak Sha Wan to Hap Mun Bay: \$8.00 per return journey  
Pak Sha Wan to Sam Sing Wan: \$5.00 per return journey

*Freight*  
General cargo—negotiable

**No. S.K. 76**

**Pak Sha Wan to Kiu Tsui/Hap Mun Bay/Yim Tin Tsai/Sam Sing Wan/Kau Sai**

*Timetable*  
According to demand

*Faretable*

*Passengers* (adult or child)  
Pak Sha Wan to Kiu Tsui: \$5.00 per return journey  
Pak Sha Wan to Hap Mun Bay: \$5.00 per return journey  
Pak Sha Wan to Yim Tin Tsai: \$7.00 per return journey  
Pak Sha Wan to Sam Sing Wan: \$3.00 per return journey  
Pak Sha Wan to Kau Sai: \$9.00 per return journey

*Freight*  
General cargo—negotiable

**No. S.K. 77**

**Pak Sha Wan to Hap Mun Bay/Sam Sing Wan**

*Timetable*  
According to demand

*Faretable*

*Passengers* (adult or child)  
Pak Sha Wan to Hap Mun Bay: \$7.00 per return journey  
Pak Sha Wan to Sam Sing Wan: \$5.00 per return journey

*Freight*  
General cargo—negotiable

No. S.K. 78

Sai Kung to Kiu Tsui/Kau Sai

*Timetable*  
According to demand

*Faretable*

*Passengers* (adult or child)

Sai Kung to Kiu Tsui: \$3.50 per single journey

Sai Kung to Kau Sai: \$5.00 per single journey

*Freight*

General cargo—negotiable

No. S.K. 79

Sai Kung to Kiu Tsui/Yim Tin Tsai/Pak Wan

*Timetable*  
According to demand

*Faretable*

*Passengers* (adult or child)

Sai Kung to Kiu Tsui: \$6.00 per return journey

Sai Kung to Yim Tin Tsai: \$8.00 per return journey

Sai Kung to Pak Wan: \$12.00 per return journey

*Freight*

General cargo—negotiable

No. S.K. 80

Pak Sha Wan to Kiu Tsui/Hap Mun Bay/Sam Sing Wan

*Timetable*  
According to demand

*Faretable*

*Passengers* (adult or child)

Pak Sha Wan to Kiu Tsui: \$10.00 per return journey

Pak Sha Wan to Hap Mun Bay: \$7.00 per return journey

Pak Sha Wan to Sam Sing Wan: \$5.00 per return journey

*Freight*

General cargo—negotiable

No. S.K. 81

Sai Kung to Kiu Tsui/Hap Mun Bay/Yim Tin Tsai

*Timetable*  
According to demand

*Faretable*

*Passengers* (adult or child)

Sai Kung to Kiu Tsui: \$3.00 per single journey

Sai Kung to Hap Mun Bay: \$4.00 per single journey

Sai Kung to Yim Tin Tsai: \$4.00 per single journey

*Freight*  
General cargo—negotiable

No. S.K. 82

**Sai Kung to Kiu Tsui/Leung Shuen Wan**

*Timetable*  
According to demand

*Faretable*

*Passengers* (adult or child)  
Sai Kung to Kiu Tsui: \$3.00 per single journey  
Sai Kung to Leung Shuen Wan: \$5.00 per single journey

*Freight*  
General cargo—negotiable

No. S.K. 83

**Sai Kung to Kiu Tsui/Hap Mun Bay/Yim Tin Tsai**

*Timetable*  
According to demand

*Faretable*

*Passengers* (adult or child)  
Sai Kung to Kiu Tsui: \$4.00 per single journey  
Sai Kung to Hap Mun Bay: \$5.00 per single journey  
Sai Kung to Yim Tin Tsai: \$5.00 per single journey

*Freight*  
General cargo—negotiable

No. S.K. 84

**Pak Sha Wan to Kiu Tsui/Hap Mun Bay/Yim Tin Tsai/Sam Sing Wan**

*Timetable*  
According to demand

*Faretable*

*Passengers* (adult or child)  
Pak Sha Wan to Kiu Tsui: \$12.00 per return journey  
Pak Sha Wan to Hap Mun Bay: \$12.00 per return journey  
Pak Sha Wan to Yim Tin Tsai: \$12.00 per return journey  
Pak Sha Wan to Sam Sing Wan: \$6.00 per return journey

*Freight*  
General cargo—negotiable

**No. S.K. 85****Sai Kung to Leung Shuen Wan***Timetable**From Leung Shuen Wan**From Sai Kung**Mondays to Saturdays*  
(Public Holidays excepted)

9.00 a.m.

3.00 p.m.

The timetable may be changed and additional sailings may be operated to meet demand

*Faretable**Passengers* (adult or child)  
\$5.00 per single journey*Freight*  
General cargo—negotiable**No. S.K. 86****Sai Kung to Kiu Tsui/Hap Mun Bay/Yim Tin Tsai***Timetable*

8.00 a.m. to 7.00 p.m. (daily) according to demand

*Faretable**Passengers* (adult or child)  
Sai Kung to Kiu Tsui: \$8.00 per return journey  
Sai Kung to Hap Mun Bay: \$10.00 per return journey  
Sai Kung to Yim Tin Tsai: \$10.00 per return journey*Freight*  
General cargo—negotiable**No. S.K. 87****Sai Kung to Kiu Tsui/Yim Tin Tsai***Timetable*

According to demand

*Faretable**Passengers* (adult or child)  
Sai Kung to Kiu Tsui: \$5.00 per return journey  
Sai Kung to Yim Tin Tsai: \$6.00 per return journey*Freight*  
General cargo—negotiable**No. S.K. 88****Sai Kung to Kiu Tsui/Yim Tin Tsai/Kau Sai/Leung Shuen Wan***Timetable*

According to demand



*Faretable**Passengers* (adult or child)

Sai Kung to Kiu Tsui: \$2.50 per single journey  
 Sai Kung to Yim Tin Tsai: \$2.50 per single journey  
 Sai Kung to Kau Sai: \$5.00 per single journey  
 Sai Kung to Leung Shuen Wan: \$6.00 per single journey

*Freight*

General cargo—negotiable

No. S.K. 89

Sai Kung to Kiu Tsui/Hap Mun Bay/Yim Tin Tsai

*Timetable*

7.00 a.m. to 7.00 p.m. (daily) according to demand

*Faretable**Passengers* (adult or child)

Sai Kung to Kiu Tsui: \$4.00 per single journey  
 Sai Kung to Hap Mun Bay: \$5.00 per single journey  
 Sai Kung to Yim Tin Tsai: \$5.00 per single journey

*Freight*

General cargo—negotiable

No. S.K.W. 3

Sai Wan Ho to Joss House Bay via Tung Lung Island

*Timetable*

According to demand

*Faretable**Passengers*

Adult: \$5.00 per single journey  
 Child: \$2.50 per single journey

*Freight*

General cargo—negotiable

No. S.K.W. 4

Shau Kei Wan to Tin Ha Wan via Lei Yue Mun

*Timetable*

*From Shau Kei Wan*

8.00 a.m.  
 2.00 p.m.  
 \* 4.35 p.m.

*From Tin Ha Wan*

*Daily*

\* 6.00 a.m.  
 10.00 a.m.  
 4.00 p.m.

\*Direct sailing to Tin Ha Wan

*Faretable**Passengers**Mondays to Saturdays (Public Holidays excepted)*

Adult: \$3.00 per single journey

Child: \$2.00 per single journey

*Sundays and Public Holidays*

Adult: \$5.00 per single journey

Child: \$5.00 per single journey

*Freight*

General cargo—negotiable

**No. T.P. 2****Tap Mun to Tai Tan via Ko Lau Wan***Timetable**From Tap Mun**From Tai Tan**Mondays to Saturdays  
(Public Holidays excepted)*

7.45 a.m.	8.20 a.m.
9.45 a.m.	10.20 a.m.
11.45 a.m.	12.20 p.m.
1.45 p.m.	2.20 p.m.
3.45 p.m.	4.20 p.m.

*Sundays and Public Holidays*

7.45 a.m.	8.20 a.m.
9.45 a.m.	10.20 a.m.
11.45 a.m.	12.20 p.m.
1.45 p.m.	2.20 p.m.
3.45 p.m.	4.20 p.m.
5.00 p.m.	5.40 p.m.
6.20 p.m.	7.10 p.m.

*Faretable**Passengers (adult or child)*

Tap Mun

\$1.50 Ko Lau Wan

\$3.00 \$1.50 Tai Tan

Fare per single journey

*Freight*

General cargo—negotiable

**No. T.P. 3****Sha Tau Kok to Kat O***Timetable**From Sha Tau Kok**From Kat O**Daily*

8.30 a.m.	
12.00 noon	6.30 p.m.
2.45 p.m.	10.00 a.m.
5.30 p.m.	1.15 p.m.
	4.00 p.m.

Sailing may be adjusted according sun-set hours

*Faretable**Passengers*

Adult: \$3.00 per single journey

Child: \$1.50 per single journey

Student monthly ticket: \$50.00

*Freight*

General cargo—negotiable

**No. T.P. 4****Lai Chi Wo to Sha Tau Kok***Timetable**From Lai Chi Wo**From Sha Tau Kok**Monday, Wednesday and Friday*

6.30 a.m.

8.30 a.m.

9.30 a.m.

1.30 p.m.

2.30 p.m.

—

*Tuesday, Thursday Saturdays and Sundays*

6.30 a.m.

1.30 p.m.

*Faretable**Passengers*

Adult: \$5.00 per single journey

Child: \$2.00 per single journey

*Freight*

General cargo—negotiable

**No. T.P. 7****Sha Tau Kok to Kuk Po***Timetable**From Kuk Po**From Sha Tau Kok**Frequency  
minutes**Daily*

6.30 a.m. - 11.00 a.m.

6.45 a.m. - 11.15 a.m.

30

1.45 p.m. - 4.45 p.m.

1.30 p.m. - 5.30 p.m.

60

*Faretable**Passengers*

Adult: \$2.00 per single journey

Child: \$1.00 per single journey

*Freight*

General cargo—negotiable

**No. T.P. 8****Sha Tau Kok to Kat O***Timetable*

According to demand

*Faretable**Passengers*

Adult: \$2.00 per single journey

Child: \$1.00 per single journey

Student: \$0.50 per single journey

*Freight*

General cargo—negotiable

**No. T.P. 10****Sha Tau Kok to Kuk Po***Timetable*

According to demand

*Faretable**Passengers* (adult or child)

Sha Tau Kok to Kuk Po: \$2.00 per single journey

*Freight*

General cargo—negotiable

**No. T.P. 11****Sha Tau Kok to Ap Chau***Timetable**From Sha Tau Kok*

9.30 a.m.

\*12.00 noon

2.00 p.m.

\*During Chinese Festivals only

*From Ap Chau**Daily*

6.30 a.m.

10.15 a.m.

—

*Faretable**Passengers*

Adult: \$2.00 per single journey

Child: \$1.00 per single journey

*Freight*

General cargo—negotiable

**No. T.P. 12****Sha Tau Kok to Fung Hang***Timetable*

According to demand

*Faretable**Passengers* (adult or child)

\$1.50 per single journey

*Freight*

General cargo—negotiable

## No. T.W. 4

## Tsing Lung Tau to Luk Keng via Tai Tsing Chau

*Timetable**From Tsing Lung Tau*

8.00 a.m.  
9.30 a.m.  
11.00 a.m.  
1.00 p.m.  
2.30 p.m.  
4.15 p.m.  
5.30 p.m.

*From Luk Keng**Daily*

7.00 a.m.  
8.30 a.m.  
10.00 a.m.  
12.00 noon  
1.00 p.m.  
3.00 p.m.  
5.00 p.m.

Additional sailings may be operated on Sundays and public holidays to meet recreational demand

*Faretable**Passengers* (adult or child)

## Tsing Lung Tau

S3.50 Tai Tsing Chau

S4.00 S2.50 Luk Keng

Fare per single journey

*Freight*

General cargo—negotiable

## No. T.W. 6

## Ma Wan to Sham Tseng via Tai Chuen, Fa Peng, Tso Wan

*Timetable**From Ma Wan*

(Direct sailing to Sham Tseng)

6.00 a.m.  
6.30 a.m.  
7.00 a.m.  
7.30 a.m.  
8.00 a.m.  
9.30 a.m.  
10.40 a.m.  
11.30 a.m.  
1.00 p.m.  
2.00 p.m.  
3.00 p.m.  
4.00 p.m.  
5.15 p.m.  
6.15 p.m.  
7.20 p.m.  
8.00 p.m.  
9.30 p.m.  
‡ 10.50 p.m.

*From Sham Tseng*

(Direct sailing to Ma Wan)

6.15 a.m.  
6.40 a.m.  
\* 7.15 a.m.  
\* 7.45 a.m.  
\* 8.30 a.m.  
\*\*10.00 a.m.  
11.00 a.m.  
\* 12.30 p.m.  
1.30 p.m.  
2.30 p.m.  
3.30 p.m.  
\* 4.30 p.m.  
5.30 p.m.  
6.30 p.m.  
7.30 p.m.  
8.30 p.m.  
9.45 p.m.  
‡ 11.00 p.m.

\*Sailings from Sham Tseng via Tai Chuen, Fa Peng, Tso Wan to Ma Wan

\*\*Supplementary sailing operated if required to meet traffic demand

*Faretable**Passengers**Mondays to Saturdays* (Public Holidays excepted)

Ma Wan to Sham Tseng: \$1.50 per single journey

Ma Wan to Tai Chuen: \$1.00 per single journey

Ma Wan to Tso Wan/Fa Peng: \$1.50 per single journey

Sham Tseng to Tai Chuen: \$2.50 per single journey

Sham Tseng to Tso Wan/Fa Peng: \$3.00 per single journey

*Sundays and Public Holidays*

Ma Wan to Sham Tseng: \$2.00 per single journey

Ma Wan to Tai Chuen: \$1.00 per single journey

Ma Wan to Tso Wan/Fa Peng: \$1.50 per single journey

Sham Tseng to Tai Chuen: \$3.00 per single journey

Sham Tseng to Tso Wan/Fa Peng: \$4.00 per single journey

‡Special late night sailing: \$3.00 per single journey

Child under 6 year—Free

Child 6 to 12 years—Half fare

*Adult monthly ticket*

\$55.00

*Student monthly ticket*

\$15.00

*Freight*

General cargo—negotiable

## PUBLIC TRANSPORT SERVICES INDEX - BY AREA

**Hong Kong Island***Area and Terminal**Terminating Services***Aberdeen**

Aberdeen Bus Terminus	<b>CMB 70, 70M, 72, 77</b>
Pier at Reclamation 2A	<b>Ferry to Ap Lei Chau, Sok Kwu Wan</b>
Nam Ning Street	<b>Green Minibus 5, 35M</b>
Sai On Street	<b>Green Minibus 27</b>
Shek Pai Wan Estate Bus Terminus	<b>CMB 7, 76, 95</b>
Shek Pai Wan (Yue Hong Street)	<b>Green Minibus 4</b>
Tin Wan (Ka Wo Street)	<b>Green Minibus 11, 31</b>
Tin Wan New Street	<b>CMB 78, 79M</b>

**Ap Lei Chau**

Pier north of Main Street Ap Lei Chau	<b>Ferry to Aberdeen</b>
Ap Lei Chau Estate	<b>Green Minibus 29, 29A</b>
Ap Lei Chau Estate Bus Terminus	<b>CMB 90M, 91, 92, 93, 95</b>
Wai Fung Street	<b>Green Minibus 27</b>

**Causeway Bay**

Causeway Road	<b>CMB 86, 304, 308</b>
Hing Fat Street	<b>CMB 111A, 112A    KMB 111A, 112A</b>
Jaffe Road	<b>Green Minibus 11, 31</b>
Paterson Street	<b>CMB 5B</b>
Lee Garden Road	<b>Green Minibus 30</b>
Lockhart Road	<b>Green Minibus 10</b>
Moreton Terrace Bus Terminus	<b>CMB 72, 72A, 76, 92</b>
Pak Sha Road	<b>Green Minibus 5, 14M, 21M</b>
Paterson Street	<b>CMB 15B, 24</b>
Tung Lo Wan Road	<b>CMB 23B</b>
Whitfield Road	<b>CMB 5</b>
Yee Wo Street	<b>Tram</b>
Yun Ping Road	<b>Green Minibus 4, 28</b>

**Central**

Central Government Pier	<b>Ferry to Sok Kwu Wan, Yung Shue Wan (except Sundays and Public Holidays)</b>
Outlying Districts Services Pier	<b>Ferry To Cheung Chau, Mui Wo, Peng Chau, Tai O via Tuen Mun and Sha Lo Wan (Excursion)</b>

<i>Area and Terminal</i>	<i>Terminating Services</i>
Central Harbour Services Pier	Ferry to Sham Shui Po, Tai Kok Tsui, Tsuen Wan
Blake Pier	Ferry to Kwun Tong, Tuen Mun, Discovery Bay, Yi Long Wan Ferry to Sok Kwu Wan and Yung Shue Wan on Sundays and Public Holidays
Jubilee Street	Ferry to Jordan Road
Edinburgh Place (H. M. S. Tamar)	Green Minibus 1, 2, 3, 3A
Edinburgh Place (Star Ferry Car-park)	Green Minibus 6, 7, 8, 9, 22      Ferry to Hung Hom, Tsim Sha Tsui
Edinburgh Place (Star Ferry Concourse)	Green Minibus 28A
Central (Star Ferry) Bus Terminus	CMB 13
Central MTR Station	MTR
Des Voeux Road Central	Tram
Douglas Street	CMB 81M, 90M, 781
Garden Road	Peak Tram
Admiralty MTR Station (Drake Street)	MTR      Green Minibus 24M, 25, 25A
Admiralty MTR Station (Tamar Street)	Green Minibus 30M
Admiralty MTR Station Bus Terminus (East)	CMB 11M, 15M, 61M, 70M
Admiralty MTR Station Bus Terminus (West)	CMB 1M, 12M, 40M, 90M, 305M
Connaught Place	CMB 12
Central Bus Station	CMB 3A, 4, 6, 7, 11, 12A, 15, 25, 37, 57, 61, 61A, 70, 75, 99, 260, 262, 721, 722
Queen Victoria Street	CMB 20, 22, 720
Wing Wo Street	CMB 10A, 80, 780
Connaught Road Central	CMB 47
<b>Chai Wan</b>	
Chai Wan Ferry Concourse	Green Minibus 20, 20M
Cape Collinson (Correctional Institution)	Green Minibus 18M
Chai Wan Cemetery	CMB 89
Chai Wan MTR Station	CMB 88M,      Green Minibus 16M, 18M
Chai Wan (East)	CMB 8, 80, 83, 88M, 780
Hing Wah Estate	CMB 81, 81A, 81M, 781
Hing Man Estate	Green Minibus 20M
On Yip Street	CMB 82, 82A, 84, 106      KMB 106
San Ha Street	CMB 86, 308
<b>Chung Hom Kok</b>	
Chung Hom Kok Road	CMB 62, 262      Green Minibus 16M



*Area and Terminal**Terminating Services***Happy Valley**

Broom Road  
 Happy Valley Bus Terminus  
 Kwai Fong Street  
 Mount Nicholson Gap  
 Tai Hang Road  
 Wong Nai Chung Road  
 Sports Road

**CMB 1**  
**CMB 5A**  
**Green Minibus 30**  
**Green Minibus 7**  
**CMB 19**  
**Tram CMB 1M, 102R KMB 102R**  
**CMB 101R KMB 101R**

**Jardine's Lookout**

Clementi Road  
 Mount Butler Road  
 Mount Butler Quarry

**Green Minibus 24M**  
**CMB 11**  
**Green Minibus 24M**

**Kennedy Town**

Cadogan Street  
 Holland Street  
 Ka Wai Man Road  
 Kennedy Town Bus Terminus  
 Kwun Lung Lau  
 Sands Street

**Tram**  
**CMB 77 Green Minibus 23**  
**Green Minibus 13**  
**CMB 5A, 5M, 10, 101, 104 KMB 101, 104**  
**Green Minibus 12**  
**CMB 105, 113 KMB 105, 113**

**Mid-levels**

Conduit Road  
 Kotewall Road  
 MacDonnell Road  
 Park Road  
 Po Shan Road  
 Pokfield Road Bus Terminus  
 Robinson Road  
 Seymour Road

**Green Minibus 3A**  
**CMB 13**  
**CMB 12A**  
**CMB 12M, 23B**  
**Green Minibus 3**  
**CMB 3, 23, 103 KMB 103**  
**CMB 12, 45, 93**  
**CMB 23A**

**Mount Davis**

Mount Davis Road  
 Victoria Road  
 Sandy Bay

**CMB 3A**  
**CMB 5B**  
**Green Minibus 10**

**North Point**

North Point Ferry Concourse

**CMB 10, 10A, 10M, 15A, 19, 23, 27, 38, 41, 42, 62, 63, 82, 85, 122 KMB 122 Ferry to Hung Hom, Kowloon City, Kwun Tong, Tsim Sha Tsui East**

City Garden  
 Healthy Street Central  
 King's Road  
 Marble Road

**CMB 16**  
**CMB 10B**  
**Tram**  
**Green Minibus 33**

<i>Area and Terminal</i>	<i>Terminating Services</i>
Pak Fuk Road	<b>CMB 112 KMB 112</b>
Tin Hau Temple Road	<b>CMB 25, 25M</b>
Tong Shui Road	<b>Tram</b>
Braemar Hill Bus Terminus	<b>Green Minibus 25, 25M</b>
Braemar Hill Road	<b>CMB 27 KMB 108 Green Minibus 25</b>
Kingsford Gardens	<b>Green Minibus 25A</b>
<b>Pok Fu Lam</b>	
Baguio Villas (lower)	<b>Green Minibus 8</b>
Baguio Villas (North)	<b>Green Minibus 28</b>
Chi Fu Fa Yuen	<b>CMB 37, 38 Green Minibus 22</b>
Chinese Christian Cemetery	<b>CMB 57</b>
Pok Fu Lam Gardens	<b>Green Minibus 22</b>
<b>Quarry Bay</b>	
Kornhill Development	<b>Green Minibus 32, 33</b>
Taikoo Shing	<b>CMB 21, 83, 721</b>
Yau Man Street	<b>CMB 22, 82A, 116, 722 KMB 116</b>
<b>Repulse Bay</b>	
Repulse Bay Road	<b>CMB 61, 61A, 61M, 74</b>
<b>Sai Wan Ho</b>	
Sai Wan Ho Ferry Concourse	<b>CMB 9A, 14 Green Minibus 19, 20 Ferry to Sam Ka Tsuen, Kowloon City, Kwun Tong, Rennie's Mill</b>
O Pui Lung Village	<b>Green Minibus 19</b>
Shau Kei Wan Road	<b>Tram</b>
Tai Shek Street	<b>Green Minibus 19</b>
<b>Sai Ying Poon</b>	
Centre Street	<b>CMB 5</b>
Eastern Street	<b>CMB 91</b>
Pok Fu Lam Road	<b>Green Minibus 13</b>
<b>Shau Kei Wan</b>	
A Kung Ngam Road	<b>CMB 85</b>
Kam Wa Street	<b>CMB 102 KMB 102</b>
Shau Kei Wan Bus Terminus	<b>CMB 2, 9, 20, 84, 720</b>
Mong Lung Street	<b>Green Minibus 32</b>
Nam On Street	<b>CMB 89</b>
Shau Kei Wan Road	<b>Tram</b>
Shau Kei Wan Main Street East	<b>Tram</b>
<b>Shek O</b>	
Shek O Road	<b>CMB 9, 9A</b>

*Area and Terminal**Terminating Services***Shek Tong Tsui**

Whitty Street

**Tram****Shouson Hill**

Ocean Park

**CMB 48 Green Minibus 6**

Ocean Park (Tai Shue Wan)

**CMB 99 Green Minibus 29**

Shouson Hill Road

**Green Minibus 6****Sheung Wan**

Des Voeux Road Central

**Tram**

Hollywood Road

**CMB 24**

Macau Ferry Pier

**CMB 1, 2, 10B, 16, 21, 111, 121 KMB 111, 121, 200**

Rumsey Street

**CMB 3, 71****Stanley**

Stanley Fort

**CMB 14 Green Minibus 15**

Stanley Prison

**CMB 6, 73, 260**

Stanley Village

**CMB 63 Green Minibus 15, 16M****Tai Hang**

Lai Tak Tsuen

**CMB 11A, 11M, 23A, 81, 81A Green Minibus 21M**

Tai Hang Drive

**Green Minibus 21M****The Peak**

Old Peak Road

**Green Minibus 2**

Upper Peak Tram Terminus

**Peak Tram CMB 15, 15A, 15B, 15M Green Minibus 1**

Watford Road

**Green Minibus 30, 30M****Wah Fu**

Wah Fu (Central)

**CMB 41, 170 KMB 170**

Wah Fu (North)

**CMB 40, 40M, 47, 48, 73**

Wah Fu (South)

**CMB 4, 42, 45, 74, 304****Wan Chai**

Wan Chai Ferry Concourse

**CMB 5M, 8, 11A, 40 Ferry to Jordan Road, Hung Hom**

Lun Fat Street

**Green Minibus 35M****Wong Chuk Hang**

Heung Yip Road

**Green Minibus 29, 29A**Wong Chuk Hang Bus  
Terminus**CMB 71, 72A, 75, 78****Kowloon***Area and Terminal**Terminating Services***Cheung Sha Wan**

Cheung Sha Wan MTR Station

**MTR Green Minibus 11M**

<i>Area and Terminal</i>	<i>Terminating Services</i>
Cheung Shun Street	<b>KMB</b> 2F, 52, 60, 86A
Kom Tsun Street	<b>KMB</b> 6D, 6E
<b>Diamond Hill</b>	
Diamond Hill MTR Station	<b>MTR</b> <b>KMB</b> 3M, 11M
<b>Ho Man Tin</b>	
Oi Man Estate	<b>KMB</b> 17, 18
Ho Man Tin Estate	<b>Green Minibus</b> 8
Waterloo Hill	<b>Green Minibus</b> 5M
<b>Hung Hom</b>	
Ferry Concourse	<b>KMB</b> 3B, 5D, 7B, 13A, 15 <b>Green Minibus</b> 13 <b>Ferry</b> to Central, Wan Chai, North Point
Kowloon KCR Station	<b>KCR</b> <b>KMB</b> 5E, 5K
Whampoa Estate	<b>Green Minibus</b> 2, 6
<b>Kowloon Bay</b>	
Kowloon Bay MTR Station	<b>MTR</b>
Telford Gardens	<b>KMB</b> 5D <b>Green Minibus</b> N.T. Route 1
Kai Fuk THA	<b>Green Minibus</b> 26M
<b>Kowloon City</b>	
Ferry Concourse	<b>KMB</b> 2E, 6C, 6F, 11B, 12A, 21, 45, 61X, 85, 85A, 85B, 891 <b>Green Minibus</b> 15, 33 <b>Ferry</b> to North Point, Sai Wan Ho
Kai Tak Air Cargo Terminal	<b>Green Minibus</b> 15
Kai Tak Airport Passenger Terminal	<b>KMB</b> 200, 201 <b>Green Minibus</b> 14, 15
Shing Tak Street	<b>KMB</b> 5A, 108 <b>CMB</b> 108
Maidstone Road	<b>Green Minibus</b> 27M
Wai King Street	<b>Green Minibus</b> 7, 28M
<b>Kowloon Tong</b>	
Beacon Hill	<b>Green Minibus</b> 29
Broadcast Drive	<b>KMB</b> 208 <b>Green Minibus</b> 13, 29
Kowloon Tong MTR Station	<b>MTR</b> <b>KMB</b> 70M, 81M, 82M, 82X <b>Green Minibus</b> 29, 61M
Kowloon Tong KCR Station	<b>KCR</b>
<b>Kwun Tong</b>	
Cha Kwo Ling	<b>Green Minibus</b> 23
Elegance Road	<b>KMB</b> 89A
Ferry Concourse	<b>KMB</b> 5K, 11D, 13B, 13C, 15B, 23, 28A, 40, 74A, 74X, 80, 889 <b>Ferry</b> to North Point, Central <b>Green Minibus</b> 36
Kwun Tong MTR Station	<b>MTR</b> <b>KMB</b> 13M, 15M
Public Pier	<b>Ferry</b> to Chai Wan

*Area and Terminal*

Tsui Ping Road  
 Wan Hon Street  
 Yan Oi Court  
  
 Yue Man Square  
 Kai Yip Estate  
 Lok Wah Estate  
 Yuet Wah Street  
 Hong Lee Court (Ngok Yue Shan)

**Lai Chi Kok**

Lai Chi Kok (Amusement Park)

Mei Foo

Mei Foo MTR Station

**Lam Tin**

Lam Tin Estate (North)

Lam Tin Estate (South)

**Mong Kok**

Mong Kok MTR Station

Mong Kok KCR Station

Prince Edward MTR Station

Sai Yeung Choi Street

Shanghai Street

**Ngau Chi Wan**

Choi Hung Estate

Choi Hung MTR Station

Choi Wan Estate

Ping Shek Estate

**Ngau Tau Kok**

Ngau Tau Kok MTR Station

Upper Ngau Tau Kok Estate

Ngau Tau Kok Bus Terminus

**Piper's Hill**

Caldecott Road

**Rennie's Mill**

Po Lam Road

*Terminating Services*

**KMB** 11B, 11C, 70X

**Green Minibus** 23

**CMB** 101, 101R      **KMB** 14A, 14C, 15C, 38, 101, 101R  
**Green Minibus** 10, 10A, 23, 26

**Green Minibus** 22M, 34M, 36

**KMB** 13E, 24K, 24X

**KMB** 2A, 23M, 28, 28A      **Green Minibus** 22M

**KMB** 3D, 6E, 17, 19A, 26M, 89, 89A

**Green Minibus** 35, 36

**CMB** 105      **KMB** 6A, 12, 105

**CMB** 102, 102R      **KMB** 6, 6B, 6C, 12B, 18, 44, 86, 102, 102R  
**Green Minibus** 90M, 92M

**MTR**

**KMB** 15, 15A, 15B, 15M, 15X, 16

**KMB** 15C      **Green Minibus** 24

**MTR**      **CMB** 112A      **KMB** 24K, 27K, 112A      **Green Minibus** 27M, 28M, 30M, 31M

**KCR**      **KMB** 1K, 2K      **Green Minibus** 21K, 32K

**MTR**

**KMB** 59S

**KMB** 87A

**CMB** 111A, 113, 121      **KMB** 5, 13, 29, 90, 91, 92, 93R, 111A, 113, 121

**MTR**      **KMB** 21M, 91M

**KMB** 10, 21, 21M      **Green Minibus** 16

**CMB** 111      **KMB** 9, 91R, 111      **Green Minibus** 16

**MTR**      **KMB** 89B

**Green Minibus** 35

**KMB** 6D, 14B

**Green Minibus** 30M

**KMB** 90      **Green Minibus** 10, 10A

<i>Area and Terminal</i>	<i>Terminating Services</i>
<b>San Po Kong</b>	
Yi Lun Street	<b>Green Minibus 19</b>
Hong Keung Street	<b>Green Minibus 20, 21K</b>
<b>Sau Mau Ping</b>	
Sau Mau Ping Estate (Central)	<b>KMB 1A, 11C, 13B, 13D, 13M</b>
Sau Mau Ping Estate (Upper)	<b>KMB 13A, 13C, 13E</b>
Lower Sau Mau Ping	<b>Green Minibus 34M</b>
<b>Sham Shui Po</b>	
Ferry Concourse	<b>KMB 12A, 31B, 33, 35A, 36A, 44B, 59A, 72</b> <b>Green Minibus 10, 32K</b> <b>Ferry to Central</b>
Sham Shui Po MTR Station	<b>MTR</b>
<b>Shek Kip Mei</b>	
Nam Shan Estate	<b>Green Minibus 2, 10</b>
Shek Kip Mei MTR Station	<b>MTR</b> <b>Green Minibus 9</b>
Tai Hang Tung	<b>KMB 2C, 4A</b>
Chak On Estate	<b>KMB 2D</b> <b>Green Minibus 30M</b>
Upper Pak Tin Estate	<b>CMB 104</b> <b>KMB 2E, 104</b> <b>Green Minibus 9, 12</b>
<b>Shun Lee</b>	
Shun Lee Estate	<b>KMB 23, 23M, 29, 42</b>
Shun Tin Estate	<b>KMB 26, 27K</b>
<b>So Uk</b>	
So Uk Estate	<b>CMB 112, 122</b> <b>KMB 2, 2A, 112, 122</b> <b>Green Minibus 11M</b>
<b>Tai Kok Tsui</b>	
Ferry Concourse	<b>KMB 10, 13D, 16, 32, 33A, 37, 44A, 46, 66, 72B, 72X, 87, 87B, 887</b> <b>Ferry to Central</b>
Lai Kok Estate	<b>KMB 6F</b>
Tai Tung Shun Chuen	<b>Green Minibus 3, 12</b>
<b>Tsim Sha Tsui</b>	
Science Museum Road	<b>KMB 24X, 26, 15X, 201, 208</b>
Tsim Sha Tsui (East)	<b>Green Minibus 1, 7, 31M</b>
Hankow Road	<b>Green Minibus 3, 4, 6</b>
Haiphong Road	<b>Green Minibus 1</b>
Star Ferry	<b>KMB 1, 1A, 2, 2C, 5, 5A, 5C, 6, 6A, 7, 8, 9</b> <b>Ferry to Central</b> <b>Green Minibus 1</b>
Tsim Sha Tsui MTR Station	<b>MTR</b>
Middle Road	<b>KMB 15X, 28</b> <b>Green Minibus 8</b>

*Area and Terminal**Terminating Services***Tsz Wan Shan**

Tsz Wan Shan Road

**KMB 3A**

Tsz Wan Sha Estate (North)

**CMB 116 KMB 3B, 3C, 3D, 3M, 15A, 116 Green Minibus 18, 19, 20**

Tsz Wan Shan Estate (South)

**KMB 2F, 5C**

Wan Wah Street

**Green Minibus 37M****Wong Tai Sin**

Wong Tai Sin

**CMB 106 KMB 3, 3A, 6B, 11, 106 Green Minibus 18**

Lok Fu

**MTR CMB 103 KMB 7, 7B, 11D, 12B, 103 Green Minibus 14**

Wong Tai Sin MTR Station

**MTR Green Minibus 33, 37M**

Tung Tau Estate

**KMB 2D**

Chuk Yuen Estate

**KMB 1, 5E, 11C**

Fu Shan

**Green Minibus 33****Yau Ma Tei**

Jordan MTR Station

**MTR**

Jordan Road Ferry Concourse

**KMB 3, 3C, 4A, 8, 11, 12, 13, 14, 14X, 30, 36B, 60X 68, 70, 71 Ferry to Central, Wan Chai**

Yau Ma Tei MTR Station

**MTR****Yau Tong**

Ko Chiu Road

**KMB 14, 14A, 14X Green Minibus 25**

Sam Ka Tsuen Ferry

**KMB 14C Green Minibus 24, 25 Ferry to Sai Wan Ho, Lei Yue Mun**

Yan Wing Street

**KMB 14B**

Lei Yue Mun

**Ferry to Sam Ka Tsuen****Yau Yat Chuen**

Peony Road

**Green Minibus 4****New Territories***Area and Terminal**Terminating Services***Fanling**

Fanling KCR Station

**KCR KMB 69K Green Minibus 52K, 56K**

Luk Keng

**KMB 69K Green Minibus 56K****Frontier**

Man Kam To (San Uk Ling)

**KMB 73K**

Sha Tau Kok

**KMB 78K Green Minibus 55**

Ta Kwu Ling

**KMB 79K**

Ping Che (Sing Ping School)

**Green Minibus 52K**

<i>Area and Terminal</i>	<i>Terminating Services</i>
<b>Sai Kung</b>	
Clear Water Bay	KMB 91, 91R
Hang Hau	KMB 91M Ferry to Rennie's Mill
Ho Chung	Green Minibus 2
Hoi Ha	Green Minibus 7
Lady MacLehose Holiday Village	Green Minibus 9
Nai Chung	KMB 99
Po Lo Che	Green Minibus 3
Pak Tam Chung	KMB 93R, 95R Green Minibus 7
Rennie's Mill (Po Lam Road)	KMB 90 Green Minibus 10, 10A Ferry to Sai Wan Ho, Hang Hau
Po Tung Road	KMB 92, 94, 99 Green Minibus 1
Yi Chun Street	Green Minibus 2, 3, 4, 9
Shap Sze Heung	Ferry to Ma Liu Shui, Sham Chung, Lai Chi Chong, Tai Tan, Chek Keng, Kau Lau Wan, Tap Mun
Sham Chung	Ferry to Ma Liu Shui, Shap Sze Heung, Lai Chi Chong, Tai Tan, Chek Keng, Kau Lau Wan, Tap Mun
Tui Min Hoi	Green Minibus 4
Wong Shek Pier (Tai Tan)	KMB 94, 95R Ferry to Ma Liu Shui, Shap Sze Heung, Sham Chung, Lai Chi Chong, Tap Mun
Lai Chi Chong	Ferry to Ma Liu Shui, Shap Sze Heung, Sham Chung, Tai Tan, Chek Keng, Kau Lau Wan, Tap Mun
Chek Keng	Ferry to Ma Liu Shui, Shap Sze Heung, Sham Chung, Lai Chi Chong, Tai Tan, Tap Mun
Kau Lau Wan	Ferry to Ma Liu Shui, Shap Sze Heung, Sham Chung, Lai Chi Chong, Tai Tan, Chek Keng, Tap Mun
<b>Sha Tin</b>	
Chun Shek Estate	KMB 48A
Fo Tan	KMB 82K Green Minibus 60K, 62K, 65K
Hin Tin	KMB 88K
Ho Tung Lau	KMB 88K
Lek Yuen Estate	KMB 87, 89
Ma Liu Shui	KCR Ferry To Wu Kai Sha, Ma On Shan, Ping Chau (Mirs Bay) (excursion), Tap Mun via Shap Sze Heung, Sham Chung, Lai Chi Chong, Tai Tan, Chek Keng and Kau Lau Wan
City One Sha Tin	KMB 82X
Belair Gardens	KMB 281
Ma On Shan	Ferry to Ma Liu Shui
Mei Lam Estate	KMB 80, 82K
Pok Hong Estate	KMB 87A, 89B
Sha Tin Central Bus Terminus	KMB 281
Sha Tin KCR Station	KCR KMB 170 Green Minibus 60K, 62K, 66K, 67K
Sha Tin Race Course	KCR KMB 848, 872, 887, 888, 889, 891



*Area and Terminal**Terminating Services*

Sha Tin Wai	KMB 86A, 89B	
Siu Lek Yuen	KMB 86, 80K	
Sui Wo Court	KMB 70M, 81K	
Sun Chui Estate	KMB 80K, 85B	
Sun Tin Wai Estate	KMB 81M, 81K, 87B	
Tai Wai	KCR KMB 72A, 85	Green Minibus 61M
Wo Che Estate	KMB 48, 71	
Wu Kai Sha	Ferry to Ma Liu Shui	
Yuen Chau Kok	KMB 69, 82M, 85A, 89A	
<b>Sheung Shui</b>		
Choi Yuen	KMB 69, 73	
Hang Tau	Green Minibus 50	
Shek Wu Hui	KCR KMB 70, 70K, 73K, 76K, 77K, 78K, 79K	Green
	Minibus 50, 51, 55	
Ho Sheung Heung	Green Minibus 51	
Tin Sam Temporary Housing Area	KMB 70K	
<b>Tai Po</b>		
Bride's Pool	KMB 75R	
Kadoorie Farm	Green Minibus 25K	
Kam Shan	Green Minibus 22K	
Kwong Fuk Estate	KMB 72K	
Sam Mun Tsai	KMB 74K	Green Minibus 20K
Sheung Tsuen	KMB 65K	
Tai Mei Tuk	KMB 75K	
Tai Po Central	KMB 72B, 74A	
Tai Po Industrial Estate	KMB 72A, 72K, 73	
Tai Po KCR Station	KCR KMB 64K, 65K, 72K, 74K, 75K, 75R	Green
	Minibus 20K 21K, 22K, 23K, 25K	
Tai Po Market	KMB 72, 872	
Fu Shin Estate	KMB 71K, 75K	
Wai Tau	Green Minibus 21K	
Wun Yiu	Green Minibus 23K	
Tai Po Central Bus Terminus	KMB 72B, 72X, 74A, 74X	
<b>Tsuen Wan</b>		
Chai Wan Kok West	KMB 30, 39A, 39M	
Cheung Ching Estate	KMB 42, 43, 44B	
Cheung Hung Estate	KMB 43A, 44A	
Cheung Shan Estate	KMB 32A, 32B	
Cheung Wan Temporary Housing Area	Green Minibus 88A, 88B	
Cheung Lung (Route Twisk)	Green Minibus 80	

<i>Area and Terminal</i>	<i>Terminating Services</i>
Cheung Lung Street	<b>Green Minibus</b> 80, 83, 85, 86
Container Port Road	<b>Green Minibus</b> 87M
Tsuen Wan Ferry Concourse	<b>KMB</b> 31, 32B, 32R, 33, 33A, 34A, 34B, 35, 36, 39A, 40, 43, 43A, 46A, 48, 48A, 51, 52, 53, 848 <b>Green Minibus</b> 95, 96, 81M, 82M    Ferry to Central, North Point, Tsing Yi
Fu Yung Shan Road	<b>Green Minibus</b> 85
Ham Tin Street	<b>Green Minibus</b> 87, 87M, 91, 93
Ho Pui Street	<b>Green Minibus</b> 89, 98
Kwai Fong MTR Station	<b>MTR</b> <b>KMB</b> 31M, 36M, 43M, 52M, 67M <b>Green Minibus</b> 87M, 88, 88B, 88M
Kwai Hau Street (Kwai Shing Estate)	<b>Green Minibus</b> 89, 89M, 98
Kwai Hing MTR Station	<b>MTR</b> <b>KMB</b> 37M <b>Green Minibus</b> 89M
Kwai Shing Central Bus Terminus	<b>KMB</b> 37, 37M
Kwai Shing Circuit (outside Block 13)	<b>Green Minibus</b> 94
Kwai Shing East Bus Terminus	<b>KMB</b> 34, 34A, 38
Lai King MTR Station	<b>MTR</b> <b>Green Minibus</b> 46M, 47M
Lai King North (Lai King Hill Road)	<b>KMB</b> 45
Lai Kong Street	<b>Green Minibus</b> 46M, 90M, 91
Lai Yiu Estate (Lai Cho Road)	<b>KMB</b> 46, 46A
Lei Muk Shue Estate	<b>KMB</b> 36, 36A, 36B, 36M
Lo Wai	<b>Green Minibus</b> 81, 81M
Lung Yue Road (Tsing Lung Tau)	<b>Green Minibus</b> 96, 96M
On Chit Road	<b>Green Minibus</b> 83
Sham Tseng	<b>KMB</b> 34B
Shek Lei Estate (Tai Loong Street)	<b>KMB</b> 31, 31B, 31M
Lei Pui Street (Shek Lei Estate)	<b>KMB</b> 31M <b>Green Minibus</b> 86
Shek Wai Kok Estate	<b>KMB</b> 32 <b>Green Minibus</b> 94
Shek Yam Estate	<b>KMB</b> 35, 35A
Shing Fong Street	<b>Green Minibus</b> 87
Shing Mun Reservoir	<b>KMB</b> 32R <b>Green Minibus</b> 82, 82M
Shiu Wo Street	<b>Green Minibus</b> 81, 82
Tai Wo Hau MTR Station	<b>MTR</b> <b>Green Minibus</b> 86M
Tsing Yi Ferry Pier	Ferry to Tsuen Wan
Tsing Yi Road (H.K. United Docks)	<b>Green Minibus</b> 88M
Tsing Yi Town	<b>KMB</b> 43A, 44 <b>Green Minibus</b> 88A

*Area and Terminal**Terminating Services*

Tsuen Wan Centre (Tsuen King Circuit)

**Green Minibus 95, 95M**

Tsuen Wan MTR Station

**MTR KMB 32M, 39M, 52R, 59M, 60M, 66M, 68M  
Green Minibus 95M, 96M**

Tsuen Wan West

**KMB 34**

Wah Yuen Chuen

**Green Minibus 92M, 93**

Wonderland Villa

**Green Minibus 47M****Tuen Mun**

Area 4B

**Green Minibus 46**

Butterfly Estate

**KMB 59, 59A, 59M, 59S, 61A**

Wu King Road

**KMB 59B**

Castle Peak Bay (Castle Peak Road)

**KMB 62**

Shan King Estate

**Green Minibus 45**

Shek Pai Tau Road

**KMB 57M**

Siu Hong Court

**KMB 59B, 62, 67M**

Tai Hing Estate

**KMB 59, 61, 66, 66M**

Tuen Mun Ferry

**KMB 52, 60, 63 Green Minibus 45, 46 Ferry to Central  
(Hovercraft), Tai O via Sha Lo Wan (Excursion)**

Tuen Mun Town Centre

**KMB 60M, 60X, 61, 61X**

Waldorf Garden, Area 37A

**KMB 52M****Yuen Long**

Ha Chuk Yuen

**Green Minibus 38**

Hong King Street

**Green Minibus 31, 32**

Kam Tin

**KMB 51**

Kung Om

**Green Minibus 39**

Lau Fau Shan (Deep Bay Road)

**KMB 55 Green Minibus 34**

Ha Pak Nai

**Green Minibus 33**

Ping Wui Street/Kin Yip St.

**Green Minibus 39**

Sau Fu Street

**Green Minibus 36, 37, 38**

Sha Kiu (Tsim Bei Tsui Deep Bay Road)

**Green Minibus 35**

Sheung Tsuen (Shek Kong)

**KMB 54, 65K**

Tai Fung Street

**Green Minibus 33, 34, 35**

Tai Sang Wai Rural Office

**Green Minibus 36**

Tai Tong Road

**KMB 56**

Tan Kwai Tsuen

**Green Minibus 32**

Tong Yan San Tsuen

**Green Minibus 31**

Yau Tam Mei Village Office

**Green Minibus 37**

*Area and Terminal**Terminating Services*Yuen Long East (Fung  
Cheung Road)**KMB 53, 55, 61, 61A, 68**Yuen Long West (Kik Yeung  
Road)**KMB 54, 56, 63, 64K, 68M, 76K, 77K****Lantau Island**

Mui Wo

**NLB 1, 2, 3, 4, 5, 7, 8** Ferry to Central, Peng Chau,  
Cheung Chau, Chi Ma Wan

Ngong Ping

**NLB 2**

Tung Chung

**NLB 3, 6**

Chi Ma Wan

**Ferry to Cheung Chau, Mui Wo, Peng Chau**

Pui O

**NLB 7**

Cheung Sha Beach

**NLB 8**

Tong Fuk

**NLB 4**

Shek Pik

**NLB 5**

Tai O

**NLB 1, 6** Ferry to Central via Sha Lo Wan and Tuen Mun  
(Excursion)

Sha Lo Wan

**Ferry to Central via Tuen Mun (Excursion), Tai O (Excursion)**

Discovery Bay

**Ferry to Central**

Yi Long Wan

**Ferry to Central, Cheung Chau****Outlying Islands (except Lantau Island)**

Cheung Chau

**Ferry to Central, Peng Chau, Chi Ma Wan, Mui Wo, Yi Long  
Wan**

Hei Ling Chau

**Ferry to Peng Chau**

Lamma Island

—Sok Kwu Wan

**Ferry to Central, Yung Shue Wan, Aberdeen**

—Yung Shue Wan

**Ferry to Central, Sok Kwu Wan**

Peng Chau

**Ferry to Central, Cheung Chau, Mui Wo, Chi Ma Wan, Hei  
Ling Chau**

Ping Chau (Mirs Bay)

**Ferry to Ma Liu Shui (Excursion)**

Tat Mun

**Ferry to Ma Liu Shui via Kau Lau Wan, Chek Keng, Tai  
Tan, Lai Chi Chong, Sham Chung, Shap Sze Heung**





