




THE UNIVERSITY OF HONG KONG
LIBRARIES



Hong Kong Collection

Public Transport in Hong Kong — A Guide to Services 1990

 Transport Department





GUIDE

TO

HONG KONG'S BUS, LIGHT BUS, RAIL

AND

FERRY SERVICES

NO. OF COPIES	2136733
DATE OF ISS.	19.12.55
ISSUED TO	
ISSUED BY	
REMARKS	

**PUBLIC TRANSPORT IN HONG KONG—
A GUIDE TO SERVICES 1990**

Foreword

Enquiries Hotlines of Public Transport Operators

Public Transport Services by Operators

Hongkong Tramways Limited Services	D3325
Peak Tramway Company Limited Services	D3330
Mass Transit Railway Corporation Services	D3331
Kowloon-Canton Railway Corporation—Heavy Rail Services	D3336
Kowloon-Canton Railway Corporation—Heavy Rail Feeder Services	D3339
Kowloon-Canton Railway Corporation—Light Rail Transit Services	D3341
Kowloon-Canton Railway Corporation—Light Rail Transit Bus Services	D3345
China Motor Bus Company Limited Services	D3349
Kowloon Motor Bus Company (1933) Limited Services	D3421
New Lantao Bus Company (1973) Limited Services	D3564
Public Light Bus 'Green Minibus' Services	
Hong Kong Island	D3574
Kowloon	D3602
New Territories	D3628
'Star' Ferry Company Limited Services	D3676
Hongkong & Yaumati Ferry Company Limited Services	D3678
Other Ferry Services	D3698
Taxi Fares	D3747

Public Transport Services Index—by Area

Hong Kong Island	(1)
Kowloon	(6)
New Territories including Outlying Islands	(10)

FOREWORD

This Guide, the eighth edition published by the Transport Department, contains information on a wide range of scheduled public transport services now available in the Territory.

The first part of the Guide gives 'Schedules of Services'. These include the routes, fares, journey distances, first and last departure times, frequency range and journey time. For ferry or bus services whose frequency is over 60 minutes, the whole timetable is given.

The second part is an index with public transport information grouped on an area basis. By cross referencing the two parts, it is possible to identify the most convenient public transport modes to take for any particular journey.

The services of taxis and red public light buses are not covered by this Guide because they do not operate on fixed routes and schedules. Nevertheless, a table on urban and New Territories taxi fares is included.

The details in this Guide indicate the position in August 1990. The network will have to be expanded and modified to meet changing demand. For the latest information on public transport services, users of this Guide may refer to the enquiries 'hotline' page and contact the operators direct.

I hope this Guide will be of use to those who wish to make use of Hong Kong's extensive public transport network.



(Gordon K. C. SIU)
Commissioner for Transport

ENQUIRIES HOTLINES OF PUBLIC TRANSPORT OPERATORS

<i>Services</i>	<i>Operator</i>	<i>Tel. No.</i>
Tram	Hongkong Tramways Ltd.	559 8918, 548 7102
Peak Tram	Peak Tramway Company Ltd.	522 0922
MTR	Mass Transit Railway Corporation	750 0170/2
KCR	Kowloon-Canton Railway Corporation	606 9606
	—Heavy Rail	364 6321 (Hung Hom Station Enquiries)
	—Light Rail	468 7788
Bus (Hong Kong Island)	China Motor Bus Company Ltd.	565 8556
Bus (Kowloon and New Territories)	Kowloon Motor Bus Company (1933) Ltd.	745 4466
Bus (Lantau)	New Lantau Bus Company (1973) Ltd.	984 8361/4
Star Ferry	'Star' Ferry Company Ltd.	366 2576/8
HYF Ferry	Hongkong & Yaumati Ferry Company Ltd.	542 3081
	* * * *	
	Transport Department Enquiries	824 1266
	Transport Complaints Units	577 6866

G.N. (S.) 79 of 1990

TRANSPORT DEPARTMENT

SCHEDULE OF PUBLIC TRANSPORT SERVICES

This schedule of public transport services, which generally indicate the position in August 1990, is published for general information.

HONG KONG TRAMWAYS LIMITED SERVICES

Shau Kei Wan to Kennedy Town

Route—13.5 km

Shau Kei Wan to Kennedy Town: via Shau Kei Wan Main Street East, Shau Kei Wan Road, King's Road, Kornhill Road, King's Road, Causeway Road, Yee Wo Street, Hennessy Road, Johnston Road, Hennessy Road, Queensway, Des Voeux Road Central, Morrison Street, Connaught Road West, Des Voeux Road West, Kennedy Town Praya, Catchick Street, Davis Street, Belcher's Street and Cadogan Street.

Kennedy Town to Shau Kei Wan: via Cadogan Street, Catchick Street, Kennedy Town Praya, Des Voeux Road West, Connaught Road West, Connaught Road Central, Cleverly Street, Des Voeux Road Central, Queensway, Hennessy Road, Johnston Road, Hennessy Road, Yee Wo Street, Causeway Road, King's Road, Kornhill Road, King's Road, Shau Kei Wan Road and Shau Kei Wan Main Street East.

Timetable

<i>From Shau Kei Wan</i>	<i>From Kennedy Town</i>	<i>Frequency minutes</i>
	<i>Mondays to Fridays only</i>	
8.22 a.m. – 10.14 a.m. (To WS)	7.14 a.m. – 8.50 a.m.	4
3.26 p.m. – 6.14 p.m.	2.09 p.m. – 3.27 p.m. (From WS)	6
	3.26 p.m. – 7.00 p.m.	6

WS: Whitty Street

Faretable

\$1 per single adult journey

50 cents per child under 12 years (other than a child under 3 years accompanied by an adult)

Child (accompanied) under 3 years – Free

Monthly tickets – \$80

Journey time

86 minutes

Shau Kei Wan to Happy Valley

Route—8.1 km

Shau Kei Wan to Happy Valley: via Shau Kei Wan Main Street East, Shau Kei Wan Road, King's Road, Kornhill Road, King's Road, Causeway Road, Yee Wo Street, Hennessy Road, Percival Street, Leighton Road and Wong Nai Chung Road.

Happy Valley to Shau Kei Wan: via Wong Nai Chung Road, Morrison Hill Road, Tin Lok Lane, Hennessy Road, Yee Wo Street, Causeway Road, King's Road, Kornhill Road, King's Road, Shau Kei Wan Road and Shau Kei Wan Main Street East.

Timetable

<i>From Shau Kei Wan</i>	<i>From Happy Valley</i>	<i>Frequency minutes</i>
6.06 a.m. – 6.30 a.m. (From SWH)	6.38 a.m. – 10.44 p.m.	6
6.31 a.m. – 10.31 p.m.	10.50 p.m. – 11.08 p.m. (To SWH)	6

SWH: Sai Wan Ho

Faretable

\$1 per single adult journey
 50 cents per child under 12 years (other than a child under 3 years accompanied by an adult)
 Child (accompanied) under 3 years – Free
 Monthly tickets – \$80

Journey time

45 minutes

North Point to Whitty Street*Route—8 km*

North Point to Whitty Street: via Tong Shui Road, King's Road, Causeway Road, Yee Wo Street, Hennessy Road, Johnston Road, Hennessy Road, Queensway, Des Voeux Road Central, Morrison Street, Connaught Road West, Des Voeux Road West and Connaught Road West.

Whitty Street to North Point: via Connaught Road West, Des Voeux Road West, Connaught Road West, Connaught Road Central, Cleverly Street, Des Voeux Road Central, Queensway, Hennessy Road, Johnston Road, Hennessy Road, Yee Wo Street, Causeway Road, King's Road, North Point Road, Chun Yeung Street and Tong Shui Road.

Timetable

<i>From North Point</i>	<i>From Whitty Street</i>	<i>Frequency minutes</i>
6.00 a.m. – 11.12 p.m.	5.24 a.m. – 10.32 p.m.	4/8

Faretable

\$1 per single adult journey
 50 cents per child under 12 years (other than a child under 3 years accompanied by an adult)
 Child (accompanied) under 3 years – Free
 Monthly tickets – \$80

Journey time

57 minutes

Happy Valley to Kennedy Town*Route—7.9 km*

Happy Valley to Kennedy Town: via Wong Nai Chung Road, Morrison Hill Road, Tin Lok Lane, Hennessy Road, Johnston Road, Hennessy Road, Queensway, Des Voeux Road Central, Morrison Street, Connaught Road West, Des Voeux Road West, Kennedy Town Praya, Catchick Street, Davis Street, Belcher's Street and Cadogan Street.

Kennedy Town to Happy Valley: via Cadogan Street, Catchick Street, Kennedy Town Praya, Des Voeux Road West, Connaught Road West, Connaught Road Central, Cleverly Street, Des Voeux Road Central, Queensway, Hennessy Road, Johnston Road, Hennessy Road, Percival Street, Leighton Road and Wong Nai Chung Road.

Timetable

<i>From Happy Valley</i>	<i>From Kennedy Town</i>	<i>Frequency minutes</i>
6.03 a.m. – 6.35 a.m.	5.59 a.m. – 6.39 a.m.	8
6.35 a.m. – 12.15 a.m.	6.39 a.m. – 11.55 p.m.	4
12.19 a.m. – 12.31 a.m. (To WS)		4
WS: Whitty Street		

Faretable

\$1 per single adult journey

50 cents per child under 12 years (other than a child under 3 years accompanied by an adult)

Child (accompanied) under 3 years – Free

Monthly tickets – \$80

Journey time

55.5 minutes

Causeway Bay to Western Market

Route—4.3 km

Causeway Bay to Western Market: via Yee Wo Street, Hennessy Road, Johnston Road, Hennessy Road, Queensway and Des Voeux Road Central.

Western Market to Causeway Bay: via Des Voeux Road Central, Morrison Street, Connaught Road Central, Cleverly Street, Des Voeux Road Central, Queensway, Hennessy Road, Johnston Road, Hennessy Road and Yee Wo Street.

Timetable

<i>From Causeway Bay</i>	<i>From Western Market</i>	<i>Frequency minutes</i>
6.30 a.m. – 7.17 a.m. (From SWH to WS)	7.26 a.m. – 8.17 a.m. (From WS)	3
8.02 a.m. – 6.17 p.m.	8.38 a.m. – 6.50 p.m.	3
6.20 p.m. – 7.17 p.m. (To WS)		3
WS: Whitty Street		SWH: Sai Wan Ho

Faretable

\$1 per single adult journey

50 cents per child under 12 years (other than a child under 3 years accompanied by an adult)

Child (accompanied) under 3 years – Free

Monthly tickets – \$80

Journey time

31.5 minutes

Shau Kei Wan to Western Market

Route—10.6 km

Shau Kei Wan to Western Market: via Shau Kei Wan Main Street East, Shau Kei Wan Road, King's Road, Kornhill Road, King's Road, Causeway Road, Yee Wo Street, Hennessy Road, Johnston Road, Hennessy Road, Queensway and Des Voeux Road Central.

Western Market to Shau Kei Wan: via Des Voeux Road Central, Morrison Street, Connaught Road Central, Cleverly Street, Des Voeux Road Central, Queensway, Hennessy Road, Johnston Road, Hennessy Road, Yee Wo Street, Causeway Road, King's Road, Kornhill Road, King's Road, Shau Kei Wan Road and Shau Kei Wan Main Street East.

Timetable

<i>From Chau Kei Wan</i>	<i>From Western Market</i>	<i>Frequency minutes</i>
<i>Mondays to Fridays</i>		
6.00 a.m. – 10.04 p.m.	6.08 a.m. – 10.40 p.m.	4
10.04 p.m. – 12.08 a.m. (To WS)	10.34 p.m. – 12.02 a.m. (From WS)	4
	12.06 a.m. – 12.10 a.m. (To SWH)	4
<i>Saturdays</i>		
6.00 a.m. – 6.56 a.m.	6.04 a.m. – 7.44 a.m.	4
6.58 a.m. – 8.48 a.m.	7.44 a.m. – 9.54 a.m.	2
8.48 a.m. – 12.28 p.m.	9.54 a.m. – 11.18 a.m.	2.7
8.50 a.m. – 1.06 p.m. (To WS)	—	8
12.28 p.m. – 2.32 p.m.	11.18 a.m. – 12.06 p.m.	2
2.32 p.m. – 4.40 p.m.	12.06 p.m. – 1.24 p.m.	2.7
—	1.24 p.m. – 3.40 p.m.	2
2.34 p.m. – 5.54 p.m. (To WS)	—	8
—	3.40 p.m. – 5.48 p.m.	2.7
4.40 p.m. – 10.04 p.m.	5.48 p.m. – 10.40 p.m.	4
10.04 p.m. – 12.08 a.m. (To WS)	10.34 p.m. – 12.02 a.m. (From WS)	4
—	12.06 a.m. – 12.10 a.m. (To SWH)	4
<i>Sundays and Public Holidays</i>		
6.00 a.m. – 8.40 a.m.	6.08 a.m. – 9.28 a.m.	4
8.40 a.m. – 4.38 p.m.	9.28 a.m. – 5.32 p.m.	2
4.38 p.m. – 6.08 p.m.	5.32 p.m. – 7.08 p.m.	2.7
4.40 p.m. – 6.02 p.m. (To WS)	—	8
—	7.08 p.m. – 10.40 p.m.	4
6.08 p.m. – 10.00 p.m.	10.34 p.m. – 12.02 a.m. (From WS)	4
10.04 p.m. – 12.08 a.m. (To WS)	12.06 a.m. – 12.10 a.m. (To SWH)	4
WS: Whitty Street	SWH: Sai Wan Ho	

Faretable

\$1 per single adult journey
 50 cents per child under 12 years (other than a child under 3 years accompanied by an adult)
 Child (accompanied) under 3 years – Free
 Monthly tickets – \$80

Journey time

63.5 minutes

Causeway Bay to Kennedy Town

Route—7.3 km

Causeway Bay to Kennedy Town: via Yee Wo Street, Hennessy Road, Johnston Road, Hennessy Road, Queensway and Des Voeux Road Central, Morrison Street, Connaught Road West, Des Voeux Road West, Kennedy Town Praya, Catchick Street, Davis Street, Belcher's Street and Cadogan Street.

Kennedy Town to Causeway Bay: via Cadogan Street, Catchick Street, Kennedy Town Praya, Des Voeux Road West, Connaught Road West, Connaught Road Central, Cleverly Street, Des Voeux Road Central, Queensway, Hennessy Road, Johnston Road, Hennessy Road, Yee Wo Street.

Timetable

<i>From Causeway Bay</i>	<i>From Kennedy Town</i>	<i>Frequency minutes</i>
<i>Saturdays only</i>		
7.10 a.m. – 7.46 a.m. (From SWH)	7.30 a.m. – 4.34 p.m.	8
8.18 a.m. – 5.30 p.m.	4.42 p.m. – 5.30 p.m. (To SWH)	8
<i>Sundays and Public Holidays only</i>		
8.22 a.m. – 8.58 a.m. (From SWH)	8.42 a.m. – 12.30 p.m.	6
9.24 a.m. – 11.42 a.m.	1.42 p.m. – 2.49 p.m. (From WS)	6
11.48 a.m. – 1.18 p.m. (To WS)	2.48 p.m. – 5.06 p.m.	6
2.00 p.m. – 5.54 p.m.	5.12 p.m. – 5.54 p.m. (From SWH)	6
WS: Whitty Street Depot	SWH: Sai Wan Ho Depot	

Faretable

\$1 per single adult journey
 50 cents per child under 12 years (other than a child under 3 years accompanied by an adult)
 Child (accompanied) under 3 years – Free
 Monthly tickets – \$80

Journey time

54 minutes

North Point to Kennedy Town

Route—9.6 km

North Point to Kennedy Town: via Tong Shui Road, King's Road, Causeway Road, Yee Wo Street, Hennessy Road, Johnston Road, Hennessy Road, Queensway, Des Voeux Road Central, Morrison Street, Connaught Road West, Des Voeux Road West Kennedy Town Praya, Catchick Street, Davis Street, Belcher's Street and Cadogan Street.

Kennedy Town to North Point: via Cadogan Street, Catchick Street, Kennedy Town Praya, Des Voeux Road West, Connaught Road West, Connaught Road Central, Cleverly Street, Des Voeux Road Central, Queensway, Hennessy Road, Johnston Road, Hennessy Road, Yee Wo Street, Causeway Road, King's Road, North Point Road, Chun Yeung Street and Tong Shui Road.

Timetable

<i>From North Point</i>	<i>From Kennedy Town</i>	<i>Frequency minutes</i>
<i>Sundays and Public Holidays only</i>		
1.09 p.m. – 6.57 p.m.	12.16 p.m. – 2.04 p.m. (From WS)	12
7.09 p.m. – 8.57 p.m. (To WS)	2.09 p.m. – 7.57 p.m.	12
WS: Whitty Street		

Faretable

\$1 per single adult journey
 50 cents per child under 12 years (other than a child under 3 years accompanied by an adult)
 Child (accompanied) under 3 years – Free
 Monthly tickets – \$80

Journey time

65 minutes

PEAK TRAMWAYS COMPANY LIMITED SERVICES

Route—1.45 km

Central (Garden Road) to The Peak: stopping at Kennedy Road, Macdonnell Road, May Road and Barker Road Stations on request.

The Peak to Central (Garden Road): stopping at Barker Road, May Road, Macdonnell Road and Kennedy Road Stations on request.

Timetable

<i>From Central (Garden Road)</i>	<i>From The Peak</i>	<i>Frequency minutes</i>
	<i>Mondays to Saturdays</i>	
7.00 a.m. – 12.00 midnight	7.00 a.m. – 12.00 midnight	10/15
	<i>Sundays and Public Holidays</i>	
7.00 a.m. – 12.00 midnight	7.00 a.m. – 12.00 midnight	15

A more frequent service may be operated to meet traffic requirements, especially on Sundays and Public Holidays

Faretable

	<i>Toll for each journey</i>		<i>Toll for two single journeys (any distance)</i>
	<i>(from Upper or Lower Terminal, any distance)</i>	<i>(from intermediate stations)</i>	
<i>Single Journey Tolls:—</i>			
Adult	\$8.00	\$6.00	\$13.00
Child under the age of 12 years	\$3.00	\$3.00	\$5.00
Student under the age of 16 years proceeding to or from school and wearing school uniform, on Mondays to Saturdays between 7.00 a.m. and 7.00 p.m.	\$3.00	\$3.00	\$5.00
<i>Multiple Journey Tolls:—</i>			<i>Toll per month (unlimited journeys)</i>
Adult			\$160
Student under the age of 16 years			\$65

Journey time

7 minutes

MASS TRANSIT RAILWAY CORPORATION SERVICES

*For fares on different lines, please refer to faretable

Island Line

Route—12.5 km

Chai Wan to Sheung Wan: stopping at Heng Fa Chuen, Shau Kei Wan, Sai Wan Ho, Tai Koo, Quarry Bay, North Point, Fortress Hill, Tin Hau, Causeway Bay, Wan Chai, Admiralty, Central Stations.

Sheung Wan to Chai Wan: stopping at Central, Admiralty, Wan Chai, Causeway Bay, Tin Hau, Fortress Hill, North Point, Quarry Bay, Tai Koo, Sai Wan Ho, Shau Kei Wan, Heng Fa Chuen Stations.

Timetable

<i>From Chai Wan</i>	<i>Frequency minutes</i>	<i>From Sheung Wan</i>	<i>Frequency minutes</i>
<i>Mondays to Fridays</i>		<i>Mondays to Fridays</i>	
5.55 a.m. – 0.35 a.m.	2½/4	6.05 a.m. – 0.56 a.m.	2½/4
<i>Saturdays</i>		<i>Saturdays</i>	
5.55 a.m. – 0.35 a.m.	2½/3	6.05 a.m. – 0.56 a.m.	2½/3
<i>Sundays</i>		<i>Sundays</i>	
5.55 a.m. – 0.35 a.m.	4/5	6.05 a.m. – 0.56 a.m.	4/5

Journey time

23 minutes

Tsuen Wan Line

Route—15.6 km

Tsuen Wan to Central: stopping at Tai Wo Hau, Kwai Hing, Kwai Fong, Lai King, Mei Foo, Lai Chi Kok, Cheung Sha Wan, Sham Shui Po, Prince Edward, Mong Kok, Yau Ma Tei, Jordan, Tsim Sha Tsui, Admiralty Stations.

Central to Tsuen Wan: stopping at Admiralty, Tsim Sha Tsui, Jordan, Yau Ma Tei, Mong Kok, Prince Edward, Sham Shui Po, Cheung Sha Wan, Lai Chi Kok, Mei Foo, Lai King, Kwai Fong, Kwai Hing, Tai Wo Hau Stations.

Timetable

<i>From Tsuen Wan</i>	<i>Frequency minutes</i>	<i>From Central</i>	<i>Frequency minutes</i>
<i>Mondays to Fridays</i>		<i>Mondays to Fridays</i>	
6.00 a.m. – 0.30 a.m.	2/4	6.06 a.m. – 0.54 a.m.	2/4
<i>Saturdays</i>		<i>Saturdays</i>	
6.00 a.m. – 0.30 a.m.	2/3	6.06 a.m. – 0.54 a.m.	2/3
<i>Sundays</i>		<i>Sundays</i>	
6.00 a.m. – 0.30 a.m.	4/5	6.06 a.m. – 0.54 a.m.	4/5

Journey time

28 minutes

Kwun Tong Line*Route*—15.1 km

Quarry Bay to Yau Ma Tei: stopping at Lam Tin, Kwun Tong, Ngau Tau Kok, Kowloon Bay, Choi Hung, Diamond Hill, Wong Tai Sin, Lok Fu, Kowloon Tong, Shek Kip Mei, Prince Edward, Mong Kok Stations.

Yau Ma Tei to Quarry Bay: stopping at Mong Kok, Prince Edward, Shek Kip Mei, Kowloon Tong, Lok Fu, Wong Tai Sin, Diamond Hill, Choi Hung, Kowloon Bay, Ngau Tau Kok, Kwun Tong, Lam Tin Stations.

Timetable

<i>From Quarry Bay</i>	<i>Frequency minutes</i>	<i>From Yau Ma Tai</i>	<i>Frequency minutes</i>
<i>Mondays to Fridays</i>		<i>Mondays to Fridays</i>	
6.04 a.m. – 0.44 a.m.	2/4	6.14 a.m. – 0.44 a.m.	2/4
<i>Saturdays</i>		<i>Saturdays</i>	
6.04 a.m. – 0.44 a.m.	2/3	6.14 a.m. – 0.44 a.m.	2/3
<i>Sundays</i>		<i>Sundays</i>	
6.04 a.m. – 0.44 a.m.	4/5	6.14 a.m. – 0.44 a.m.	4/5

Journey time

25 minutes

NEW ADULT STORED VALUE NORMAL FARES—FROM 1 MAY 1990

Island Line

	Sheung Wan	Central	Admiralty	Wan Chai	Causeway Bay	Tin Hau	Fortress Hill	North Point	Quarry Bay	Tai Koo	Sai Wan Ho	Shau Kei Wan	Heng Fa Chuen	Chai Wan
ISLAND LINE	Sheung Wan	2.40	2.40	2.80	2.80	2.80	3.30	3.30	3.30	3.90	3.90	3.90	3.90	3.90
	Central	2.40	2.40	2.40	2.80	2.80	2.80	3.30	3.30	3.30	3.90	3.90	3.90	3.90
	Admiralty	2.40	2.40	2.40	2.40	2.80	2.80	3.30	3.30	3.30	3.90	3.90	3.90	3.90
	Wan Chai	2.80	2.40	2.40	2.40	2.40	2.80	2.80	3.30	3.30	3.90	3.90	3.90	3.90
	Causeway Bay	2.80	2.80	2.40	2.40	2.40	2.80	2.80	2.80	3.30	3.30	3.90	3.90	3.90
	Tin Hau	2.80	2.80	2.80	2.40	2.40	2.40	2.40	2.80	2.80	3.30	3.30	3.90	3.90
	Fortress Hill	3.30	2.80	2.80	2.80	2.40	2.40	2.40	2.40	2.80	2.80	3.30	3.30	3.30
	North Point	3.30	3.30	3.30	2.80	2.80	2.40	2.40	2.40	2.40	2.80	2.80	3.30	3.30
	Quarry Bay	3.30	3.30	3.30	3.30	2.80	2.80	2.40	2.40	2.40	2.40	2.80	2.80	3.30
	Tai Koo	3.90	3.30	3.30	3.30	3.30	2.80	2.80	2.40	2.40	2.40	2.40	2.80	2.80
	Sai Wan Ho	3.90	3.90	3.90	3.90	3.30	3.30	2.80	2.80	2.40	2.40	2.40	2.40	2.40
	Shau Kei Wan	3.90	3.90	3.90	3.90	3.90	3.30	3.30	2.80	2.80	2.40	2.40	2.40	2.40
	Heng Fa Chuen	3.90	3.90	3.90	3.90	3.90	3.90	3.30	3.30	2.80	2.80	2.40	2.40	2.40
	Chai Wan	3.90	3.90	3.90	3.90	3.90	3.90	3.30	3.30	3.30	2.80	2.40	2.40	2.40
RESCUE LINE	Tsim Sha Tsui	4.90	4.90	4.90	4.90	5.80	5.80	5.80	5.80	6.40	6.40	6.40	6.40	6.40
	Jordan	4.90	4.90	4.90	4.90	5.80	5.80	5.80	5.80	6.40	6.40	6.40	6.40	6.40
	Yau Ma Tai	5.80	5.80	5.80	5.80	5.80	5.80	5.80	5.80	6.40	6.40	6.40	6.40	6.40
	Mong Kok	5.80	5.80	5.80	5.80	5.80	5.80	5.80	6.40	6.40	6.40	6.40	6.40	6.40
	Prince Edward	5.80	5.80	5.80	5.80	5.80	5.80	5.80	6.40	6.40	6.40	6.40	6.40	6.40
	Sham Shui Po	5.80	5.80	5.80	5.80	5.80	5.80	6.40	6.40	6.40	6.40	6.40	6.40	6.40
	Cheung Sha Wan	5.80	5.80	5.80	5.80	5.80	6.40	6.40	6.40	6.40	6.40	6.40	6.40	6.40
	Lai Chi Kok	6.40	6.40	6.40	6.40	6.40	6.40	6.40	6.40	6.40	6.40	6.40	6.40	6.40
	Mei Foo	6.40	6.40	6.40	6.40	6.40	6.40	6.40	6.40	6.40	6.40	6.40	6.40	6.40
	Lai King	6.40	6.40	6.40	6.40	6.40	6.40	6.40	6.40	6.40	6.40	6.40	6.40	6.40
KOWLOON LINE	Kwai Fong	6.40	6.40	6.40	6.40	6.40	6.40	6.40	6.40	6.40	6.40	6.40	6.40	6.40
	Kwai Hing	6.40	6.40	6.40	6.40	6.40	6.40	6.40	6.40	6.40	6.40	6.40	6.40	6.40
	Tai Woo Hau	6.40	6.40	6.40	6.40	6.40	6.40	6.40	6.40	6.40	6.40	6.40	6.40	6.40
	Tsuen Wan	6.40	6.40	6.40	6.40	6.40	6.40	6.40	6.40	6.40	6.40	6.40	6.40	6.40
	Shek Kip Mei	5.80	5.80	5.80	5.80	5.80	5.80	6.40	6.40	6.40	6.40	6.40	6.40	6.40
	Kowloon Tong	5.80	5.80	5.80	5.80	5.80	6.40	6.40	6.40	6.40	6.40	6.40	6.40	6.40
	Lok Fu	6.40	6.40	6.40	6.40	6.40	6.40	6.40	6.40	6.40	6.40	6.40	6.40	6.40
	Wong Tai Sin	6.40	6.40	6.40	6.40	6.40	6.40	5.80	5.80	5.80	5.80	6.40	6.40	6.40
	Diamond Hill	6.40	6.40	6.40	6.40	6.40	6.40	5.80	5.80	5.80	5.80	5.80	6.40	6.40
	Choi Hung	6.40	6.40	6.40	6.40	6.40	5.80	5.80	5.80	5.80	5.80	5.80	6.40	6.40
NEW KOWLOON LINE	Kowloon Bay	6.40	6.40	6.40	6.40	5.80	5.80	5.80	5.80	5.80	5.80	5.80	5.80	6.40
	Ngau Tau Kok	6.40	6.40	6.40	5.80	5.80	5.80	5.80	4.90	4.90	4.90	4.90	5.80	5.80
	Kwun Tong	6.40	6.40	6.40	5.80	5.80	5.80	4.90	4.90	4.90	4.90	4.90	5.80	5.80
	Lam Tin	6.40	6.40	6.40	5.80	5.80	5.80	4.90	4.90	4.90	4.90	4.90	5.80	5.80

Notes: (1) Adult Single Journey Normal Fares are 10-70 cents more than these Adult Stored Value Normal Fares.

(2) Peak Congestion Fares where applicable are 80 cents more than these Adult Stored Value Normal Fares or 50 cents more than the Adult Single Journey Normal Fares.

NEW ADULT STORED VALUE NORMAL FARES—FROM 1 MAY 1990
(Continued)

Tsuen Wan Line

	Tsim Sha Tsui	Jordan	Yau Ma Tai	Mong Kok	Prince Edward	Sham Shui Po	Cheung Sha Wan	Lai Chi Kok	Mei Foo	Lai King	Kwai Fong	Kwai Hing	Tai Woo Hau	Tsuen Wan
ISLAND LINE	Sheung Wan	4.90	4.90	5.80	5.80	5.80	5.80	6.40	6.40	6.40	6.40	6.40	6.40	6.40
	Central	4.90	4.90	5.80	5.80	5.80	5.80	6.40	6.40	6.40	6.40	6.40	6.40	6.40
	Admiralty	4.90	4.90	5.80	5.80	5.80	5.80	6.40	6.40	6.40	6.40	6.40	6.40	6.40
	Wan Chai	4.90	4.90	5.80	5.80	5.80	5.80	6.40	6.40	6.40	6.40	6.40	6.40	6.40
	Causeway Bay	5.80	5.80	5.80	5.80	5.80	5.80	6.40	6.40	6.40	6.40	6.40	6.40	6.40
	Tin Hau	5.80	5.80	5.80	5.80	5.80	5.80	6.40	6.40	6.40	6.40	6.40	6.40	6.40
	Fortress Hill	5.80	5.80	5.80	5.80	5.80	6.40	6.40	6.40	6.40	6.40	6.40	6.40	6.40
	North Point	5.80	5.80	5.80	5.80	6.40	6.40	6.40	6.40	6.40	6.40	6.40	6.40	6.40
	Quarry Bay	5.80	5.80	5.80	6.40	6.40	6.40	6.40	6.40	6.40	6.40	6.40	6.40	6.40
	Tai Koo	6.40	6.40	6.40	6.40	6.40	6.40	6.40	6.40	6.40	6.40	6.40	6.40	6.40
	Sai Wan Ho	6.40	6.40	6.40	6.40	6.40	6.40	6.40	6.40	6.40	6.40	6.40	6.40	6.40
	Shau Kei Wan	6.40	6.40	6.40	6.40	6.40	6.40	6.40	6.40	6.40	6.40	6.40	6.40	6.40
	Heng Fa Chuen	6.40	6.40	6.40	6.40	6.40	6.40	6.40	6.40	6.40	6.40	6.40	6.40	6.40
	Chai Wan	6.40	6.40	6.40	6.40	6.40	6.40	6.40	6.40	6.40	6.40	6.40	6.40	6.40
KOWLOON LINE	Tsim Sha Tsui		2.40	2.40	2.80	2.80	3.30	3.30	3.90	3.90	4.60	4.60	4.60	4.60
	Jordan	2.40		2.40	2.40	2.80	2.80	3.30	3.30	3.90	3.90	4.60	4.60	4.60
	Yau Ma Tai	2.40	2.40		2.40	2.80	2.80	3.30	3.30	3.90	3.90	4.60	4.60	4.60
	Mong Kok	2.80	2.40	2.40		2.40	2.80	2.80	3.30	3.30	3.90	3.90	3.90	3.90
	Prince Edward	2.80	2.80	2.40	2.40		2.40	2.80	2.80	3.30	3.30	3.90	3.90	3.90
	Sham Shui Po	3.30	2.80	2.80	2.40	2.40		2.40	2.80	2.80	3.30	3.30	3.90	3.90
	Cheung Sha Wan	3.30	3.30	2.80	2.80	2.40	2.40		2.40	2.80	2.80	3.30	3.30	3.90
	Lai Chi Kok	3.90	3.30	3.30	2.80	2.80	2.40	2.40		2.40	2.80	2.80	3.30	3.30
	Mei Foo	3.90	3.90	3.30	3.30	2.80	2.80	2.40	2.40		2.40	2.80	2.80	3.30
	Lai King	4.60	3.90	3.90	3.30	3.30	2.80	2.80	2.40	2.40		2.40	2.80	2.80
	Kwai Fong	4.60	4.60	3.90	3.90	3.30	3.30	2.80	2.80	2.40	2.40		2.40	2.80
	Kwai Hing	4.60	4.60	4.60	3.90	3.90	3.30	3.30	2.80	2.80	2.40	2.40		2.40
	Tai Woo Hau	4.60	4.60	4.60	3.90	3.90	3.90	3.30	3.30	2.80	2.80	2.40	2.40	
	Tsuen Wan	4.60	4.60	4.60	3.90	3.90	3.90	3.90	3.30	3.30	2.80	2.80	2.40	2.40
KOWLOON TONG LINE	Shek Kip Mei	3.30	2.80	2.80	2.40	2.40	2.40	2.80	2.80	3.30	3.30	3.90	3.90	3.90
	Kowloon Tong	3.30	3.30	2.80	2.80	2.40	2.40	2.80	2.80	3.30	3.30	3.90	3.90	3.90
	Lok Fu	3.90	3.30	3.30	2.80	2.80	2.80	2.80	3.30	3.30	3.90	3.90	3.90	4.60
	Wong Tai Sin	3.90	3.90	3.30	3.30	2.80	2.80	3.30	3.30	3.90	3.90	4.60	4.60	4.60
	Diamond Hill	3.90	3.90	3.90	3.30	3.30	3.30	3.90	3.90	3.90	4.60	4.60	4.60	4.60
	Choi Hung	3.90	3.90	3.90	3.90	3.30	3.30	3.90	3.90	3.90	4.60	4.60	4.60	4.60
	Kowloon Bay	3.90	3.90	3.90	3.90	3.90	3.90	3.90	3.90	4.60	4.60	4.60	4.60	4.60
	Ngau Tau Kok	3.90	3.90	3.90	3.90	3.90	3.90	3.90	3.90	4.60	4.60	4.60	4.60	4.60
	Kwun Tong	3.90	3.90	3.90	3.90	3.90	3.90	3.90	3.90	4.60	4.60	4.60	4.60	4.60
	Lam Tin	3.90	3.90	3.90	3.90	3.90	3.90	3.90	3.90	4.60	4.60	4.60	4.60	4.60

Notes: (1) Adult Single Journey Normal Fares are 10–70 cents more than these Adult Stored Value Normal Fares.

(2) Peak Congestion Fares where applicable are 80 cents more than these Adult Stored Value Normal Fares or 50 cents more than the Adult Single Journey Normal Fares.

NEW ADULT STORED VALUE NORMAL FARES—FROM 1 MAY 1990
(Continued)

Kwun Tong Line

	Shek Kip Mei	Kowloon Tong	Lok Fu	Wong Tai Sin	Diamond Hill	Choi Hung	Kowloon Bay	Ngau Tau Kok	Kwun Tong	Lam Tin
I S L A N D L I N E	Sheung Wan	5.80	5.80	6.40	6.40	6.40	6.40	6.40	6.40	6.40
	Central	5.80	5.80	6.40	6.40	6.40	6.40	6.40	6.40	6.40
	Admiralty	5.80	5.80	6.40	6.40	6.40	6.40	6.40	6.40	6.40
	Wan Chai	5.80	5.80	6.40	6.40	6.40	6.40	5.80	5.80	5.80
	Causeway Bay	5.80	5.80	6.40	6.40	6.40	6.40	5.80	5.80	5.80
	Tin Hau	5.80	6.40	6.40	6.40	6.40	5.80	5.80	5.80	5.80
	Fortress Hill	6.40	6.40	6.40	6.40	5.80	5.80	5.80	4.90	4.90
	North Point	6.40	6.40	6.40	5.80	5.80	5.80	5.80	4.90	4.90
	Quarry Bay	6.40	6.40	6.40	5.80	5.80	5.80	5.80	4.90	4.90
	Tai Koo	6.40	6.40	6.40	5.80	5.80	5.80	5.80	4.90	4.90
	Sai Wan Ho	6.40	6.40	6.40	6.40	5.80	5.80	5.80	4.90	4.90
	Shau Kei Wan	6.40	6.40	6.40	6.40	6.40	5.80	5.80	5.80	5.80
	Heng Fa Chuen	6.40	6.40	6.40	6.40	6.40	6.40	5.80	5.80	5.80
	Chai Wan	6.40	6.40	6.40	6.40	6.40	6.40	6.40	5.80	5.80
T S U E N W A N L I N E	Tsim Sha Tsui	3.30	3.30	3.90	3.90	3.90	3.90	3.90	3.90	3.90
	Jordan	2.80	3.30	3.30	3.90	3.90	3.90	3.90	3.90	3.90
	Yau Ma Tai	2.80	2.80	3.30	3.30	3.90	3.90	3.90	3.90	3.90
	Mong Kok	2.40	2.80	2.80	3.30	3.30	3.90	3.90	3.90	3.90
	Prince Edward	2.40	2.40	2.80	2.80	3.30	3.30	3.90	3.90	3.90
	Sham Shui Po	2.40	2.40	2.80	2.80	3.30	3.30	3.90	3.90	3.90
	Cheung Sha Wan	2.40	2.80	2.80	3.30	3.30	3.90	3.90	3.90	3.90
	Lai Chi Kok	2.80	2.80	3.30	3.30	3.90	3.90	3.90	3.90	3.90
	Mei Foo	2.80	3.30	3.30	3.90	3.90	3.90	4.60	4.60	4.60
	Lai King	3.30	3.30	3.90	3.90	3.90	4.60	4.60	4.60	4.60
	Kwai Fong	3.30	3.90	3.90	3.90	4.60	4.60	4.60	4.60	4.60
	Kwai Hing	3.90	3.90	3.90	4.60	4.60	4.60	4.60	4.60	4.60
	Tai Woo Hau	3.90	3.90	4.60	4.60	4.60	4.60	4.60	4.60	4.60
Tsuen Wan	3.90	3.90	4.60	4.60	4.60	4.60	4.60	4.60	4.60	
K O W L O O N T O N G L I N E	Shek Kip Mei		2.40	2.40	2.80	2.80	3.30	3.30	3.90	3.90
	Kowloon Tong	2.40		2.40	2.40	2.80	2.80	3.30	3.30	3.90
	Lok Fu	2.40	2.40		2.40	2.40	2.80	2.80	3.30	3.30
	Wong Tai Sin	2.80	2.40	2.40		2.40	2.40	2.80	3.30	3.30
	Diamond Hill	2.80	2.80	2.40	2.40		2.40	2.80	2.80	3.30
	Choi Hung	3.30	2.80	2.80	2.40	2.40		2.40	2.40	2.80
	Kowloon Bay	3.30	3.30	2.80	2.80	2.40	2.40		2.40	2.40
	Ngau Tau Kok	3.90	3.30	3.30	2.80	2.80	2.40	2.40		2.40
	Kwun Tong	3.90	3.30	3.30	3.30	2.80	2.40	2.40	2.40	
	Lam Tin	3.90	3.90	3.30	3.30	3.30	2.80	2.40	2.40	

Notes: (1) Adult Single Journey Normal Fares are 10–70 cents more than these Adult Stored Value Normal Fares.

(2) Peak Congestion Fares where applicable are 80 cents more than these Adult Stored Value Normal Fares or 50 cents more than the Adult Single Journey Normal Fares.

KOWLOON-CANTON RAILWAY CORPORATION

*For fares on different lines, please refer to faretable

Tai Po Market Line*Route*—21.3 km**Kowloon to Tai Po:** stopping at Mong Kok, Kowloon Tong, Tai Wai, Sha Tin, Fo Tan and University Stations.**Tai Po to Kowloon:** stopping at University, Fo Tan, Sha Tin, Tai Wai, Kowloon Tong and Mong Kok Stations.*Timetable*

<i>From Kowloon</i>	<i>From Tai Po</i>	<i>Frequency minutes</i>
5.52 a.m. – 12.12 a.m.	5.55 a.m. – 12.03 a.m.	4/8

Note

On racedays, certain trips will be diverted to observe Racecourse Station instead of Fo Tan Station.

Journey time

25 minutes

Sheung Shui Line*Route*—30.2 km**Kowloon to Sheung Shui:** stopping at Mong Kok, Kowloon Tong, Tai Wai, Sha Tin, Fo Tan, University, Tai Po Market, Tai Wo and Fanling Stations.**Sheung Shui to Kowloon:** stopping at Fanling, Tai Wo, Tai Po Market, University, Fo Tan, Sha Tin, Tai Wai, Kowloon Tong and Mong Kok Stations.*Timetable*

<i>From Kowloon</i>	<i>From Sheung Shui</i>	<i>Frequency minutes</i>
5.52 a.m. – 12.12 a.m.	5.45 a.m. – 11.53 p.m.	5/9

Notes

(i) On Sundays and Public Holidays, there will be some adjustment to services.

(ii) On Racedays, certain trips will be diverted to observe Racecourse Station instead of Fo Tan Station.

Journey time

34 minutes

Lo Wu Line*Route*—34 km**Kowloon to Lo Wu:** stopping at Mong Kok, Kowloon Tong, Tai Wai, Sha Tin, Fo Tan, University, Tai Po Market, Tai Wo, Fanling and Sheung Shui Stations.**Lo Wu to Kowloon:** stopping at Sheung Shui, Fanling, Tai Wo, Tai Po Market, University, Fo Tan, Sha Tin, Tai Wai, Kowloon Tong and Mong Kok Stations.*Timetable*

<i>From Kowloon</i>	<i>From Lo Wu</i>	<i>Frequency minutes</i>
6.39 a.m. – 11.26 p.m.	6.00 a.m. – 11.29 p.m.	15

Notes

(i) On Monday to Sunday, an express service will depart from Kowloon Station at 9.32 a.m.

(ii) On Sundays and Public Holidays, there will be some adjustment to services.

(iii) On racedays, certain trips will be diverted to observe Racecourse Station instead of Fo Tan Station.

Journey time

38 minutes

Racecourse Service

* Remark

Service is available on racedays only.

Local Travel Faretable (excluding Lo Wu)

Effective May 1, 1990

Ordinary Class Single Journey Ticket Faretable (\$)

		Child Fare										
Adult Fare	Kowloon	1.00	1.00	1.50	1.50	2.00	2.00	2.50	2.50	3.00	3.00	Child Fare
	2.50	Mong Kok	1.00	1.50	1.50	2.00	2.00	2.50	2.50	3.00	3.00	
	2.50	2.50	Kowloon Tong	1.50	1.50	2.00	2.00	2.50	2.50	3.00	3.00	
	3.50	3.50	3.50	Tai Wai	1.00	1.00	1.50	1.50	2.00	3.00		
	3.50	3.50	3.50	2.50	Sai Tin	1.00	1.00	1.50	1.50	2.00	2.00	
	4.00	4.00	4.00	2.50	2.50	Fo Tan	1.00	1.50	1.50	2.00	2.00	
	4.50	4.50	4.50	2.50	2.50	2.50	University	1.00	1.00	1.50	1.50	
	5.00	5.00	5.00	3.50	3.50	3.00	2.50	Tai Po Market	1.00	1.00	1.00	
	5.00	5.00	5.00	3.50	3.50	3.00	2.50	2.50	Tai Wo	1.00	1.00	
	6.00	6.00	6.00	4.00	4.00	4.00	3.50	2.50	2.50	Fanling	1.00	
	6.00	6.00	6.00	4.00	4.00	4.00	3.50	2.50	2.50	2.50	Sheung Shui	
		Adult Fare										

Lo Wu Travel Faretable

Effective May 1, 1990

Station	Ordinary Class Single Fares (\$)	
	Adult	Child
Kowloon	21.50	10.50
Mong Kok	21.50	10.50
Kowloon Tong	21.50	10.50
Tai Wai	17.50	8.50
Sha Tin	17.50	8.50
Fo Tan	16.50	8.00
University	16.00	8.00
Tai Po Market	15.50	7.50
Tai Wo	15.50	7.50
Fanling	13.00	6.50
Sheung Shui	13.50	6.50

Sunrise Savings Faretable

The following fares will be deducted for Stored Value Ticket users travelling from the New Territories stations (except Lo Wu) to the urban Kowloon stations before 7.45 a.m.

Station	Ordinary Class Fares (\$)	
	Adult	Child
Tai Wai	2.60	1.10
Sha Tin	2.60	1.10
Fo Tan	2.90	1.50
University	3.30	1.50
Tai Po Market	3.70	1.80
Tai Wo	3.70	1.80
Fanling	4.40	2.20
Sheung Shui	4.40	2.20

Through train between Kowloon and Guangzhou

Route—182 km

Hung Hom to Guangzhou: non-stop

Guangzhou to Hung Hom: non-stop

Timetable

From Hung Hom

8.15 a.m.

9.00 a.m.

12.25 p.m.

2.25 p.m.

From Guangzhou

8.30 a.m.

10.20 a.m.

4.27 p.m.

6.30 p.m.

Faretable

HK\$138.00 per passenger per single trip

**KOWLOON-CANTON RAILWAY CORPORATION—
FEEDER SERVICES**

KCR Feeder Service Route No. K11

Route

City One Sha Tin to Jubilee Garden: via Pak Tak Street, Po Shing Street, Siu Lek Yuen Road, Tai Chung Kiu Road, Fo Tan Road and Lok King Street.

Jubilee Garden to City One Sha Tin: via Lok King Street, Fo Tan Road, Tai Chung Kiu Road, Siu Lek Yuen Road, Ngan Shing Street and Pak Tak Street.

Timetable

<i>From City One Sha Tin</i>	<i>From Jubilee Garden</i>	<i>Frequency minutes</i>
<i>Mondays to Saturdays only</i>		
7.00 a.m. – 10.06 a.m.	7.12 a.m. – 10.18 a.m.	6
5.00 p.m. – 8.06 p.m.	5.12 p.m. – 8.18 p.m.	6

No service on Sundays and Public Holidays

KCR Feeder Service Route No. K12

Route

Tai Po Eightland Garden to Tai Po KCR Station: via On Chee Road, Ting Kok Road, Tai Po Tai Wo Road, Nam Wan Road and Tat Wan Road.

Tai Po KCR Station to Tai Po Eightland Garden: via Tat Wan Road, Nam Wan Road, Tai Po Tai Wo Road, On Cheung Road and On Chee Road.

Timetable

<i>From Eightland Garden</i>	<i>From Tai Po KCR Station</i>	<i>Frequency minutes</i>
<i>Mondays to Saturdays only</i>		
7.00 a.m. – 9.04 p.m.	7.13 a.m. – 9.08 p.m.	4/8

No service on Sundays and Public Holidays

KCR Feeder Service Route No. K14

Route

Tai Po Centre to Tai Po KCR Station: via Tai Po Tai Wo Road, Nam Wan Road and Tat Wan Road.

N.B.: K14 buses operate in one direction only and do not pick up any passenger on journeys from Tai Po KCR Station to Tai Po Centre.

Timetable

<i>From Tai Po Centre</i>	<i>Frequency minutes</i>
<i>Mondays to Saturdays only</i>	
7.00 a.m. – 10.00 a.m.	7/8

No service on Sundays and Public Holidays

KCR Feeder Service Route No. K17*Route*

Fu Shin to Tai Po KCR Station: via On Po Road, Nam Wan Road and Tat Wan Road.

Tai Po KCR Station to Fu Shin: via Tat Wan Road, Nam Wan Road and On Po Road.

Timetable

<i>From Fu Shin</i>	<i>From Tai Po KCR Station</i>	<i>Frequency minutes</i>
	<i>Mondays on Saturdays only</i>	
6.00 a.m. – 12.40 a.m.	6.10 a.m. – 12.50 a.m.	3/10

No service on Sundays and Public Holidays

KCR Feeder Service No. K18*Route*

Kwong Fuk to Tai Po KCR Station: via Estate Road L4, Estate Road L5, Nam Wan Road and Tat Wan Road.

Tai Po KCR Station to Kwong Fuk: via Tat Wan Road, Nam Wan Road, Tai Po Road Yuen Chau Tsai, Kwong Wang Street and Estate Road L4.

Timetable

<i>From Kwong Fuk</i>	<i>From Tai Po KCR Station</i>	<i>Frequency minutes</i>
	<i>Mondays on Saturdays only</i>	
6.00 a.m. – 12.36 a.m.	6.10 a.m. – 12.48 a.m.	5/12

No service on Sundays and Public Holidays

**KOWLOON-CANTON RAILWAY CORPORATION—
LIGHT RAIL TRANSIT SERVICES**

Light Rail Transit Route No. 505

Route—5.23 km

On Ting to Siu Hong: Stopping at Town Centre, San Fat, Kin On, Shan King (South), Shan King (North), Shek Pai, San Wai, Leung King, Tin King, Kin Sang, Ching Chung Stations.

Siu Hong to On Ting: Stopping at Kei Lun, Ching Chung, Kin Sang, Tin King, Leung King, San Wai, Shek Pai, Ming Kum, Kin On, San Fat, Town Centre Stations.

Timetable

<i>From On Ting</i>	<i>Frequency minutes</i>	<i>From Siu Hong</i>	<i>Frequency minutes</i>
<i>Mondays to Saturdays</i>			
5.37 a.m. – 12.30 a.m.	9/15	5.30 a.m. – 12.22 a.m.	9/14
<i>Sundays and Public Holidays</i>			
6.04 a.m. – 12.05 a.m.	8/15	5.58 a.m. – 12.13 a.m.	8/14

Journey time

19 minutes (peak)
18 minutes (off peak)

Light Rail Transit Route No. 506

Route—4.71 km

On Ting to Ferry Pier: Stopping at Town Centre, San Fat, Kin On, Technical Institute, Tsing Shan Tsuen, San Shek Wan, LRT Depot, Butterfly, Melody Garden Stations.

Ferry Pier to On Ting: Stopping at Melody Garden, Butterfly, LRT Depot, San Shek Wan, Tsing Shan Tsuen, Technical Institute, Kin On, San Fat, Town Centre Stations.

Timetable

<i>From On Ting</i>	<i>Frequency minutes</i>	<i>From Ferry Pier</i>	<i>Frequency minutes</i>
<i>Mondays to Saturdays</i>			
5.39 a.m. – 12.22 a.m.	6/12	5.32 a.m. – 12.28 a.m.	6/12
<i>Sundays and Public Holidays</i>			
6.12 a.m. – 12.09 a.m.	6/16	6.12 a.m. – 12.09 a.m.	6/16

Journey time

16 minutes (peak)
15 minutes (off-peak)

Light Rail Transit Route No. 507

Route—3.93 km

On Ting to Tin King: Stopping at Town Centre, San Fat, Ho Tin, Choy Yee Bridge, Ngan Wai, Tai Hing South, Tai Hing North, San Wai, Leung King Stations.

Tin King to On Ting: Stopping at Leung King, San Wai, Tai Hing North, Tai Hing South, Ngan Wai, Choy Yee Bridge, Ho Tin, San Fat, Town Centre Stations.

Timetable

<i>From On Ting</i>	<i>Frequency minutes</i>	<i>From Tin King</i>	<i>Frequency minutes</i>
<i>Mondays to Saturdays</i>			
5.32 a.m. – 12.26 a.m.	7/12	5.37 a.m. – 12.21 a.m.	7/12
<i>Sundays and Public Holidays</i>			
6.06 a.m. – 12.03 a.m.	9/17	6.04 a.m. – 12.02 a.m.	9/17

Journey time

16 minutes (peak)
14 minutes (off-peak)

Light Rail Transit Route No. 511

Route—5.68 km

Ferry Pier to Siu Hong: Stopping at Melody Garden, Butterfly, LRT Depot, San Shek Wan, Tsing Shan Tsuen, Technical Institute, Kin On, Ho Tin, Choy Yee Bridge, Affluence, Tuen Mun Hospital Stations.

Siu Hong to Ferry Pier: Stopping at Kei Lun, Tuen Mun Hospital, Affluence, Choy Yee Bridge, Ho Tin, Kin On, Technical Institute, Tsing Shan Tsuen, San Shek Wan, LRT Depot, Butterfly, Melody Garden Stations.

Timetable

<i>From Ferry Pier</i>	<i>Frequency minutes</i>	<i>From Siu Hong</i>	<i>Frequency minutes</i>
<i>Mondays to Fridays</i>			
8.15 p.m. – 12.15 a.m.	13/17	8.33 p.m. – 12.14 a.m.	13
<i>Saturdays</i>			
8.15 p.m. – 12.15 a.m.	13/17	8.34 p.m. – 12.14 a.m.	12/13
<i>Sundays and Public Holidays</i>			
8.10 p.m. – 12.14 a.m.	10/13	8.28 p.m. – 12.09 a.m.	13

Journey time

17 minutes

Light Rail Transit Route No. 610

Route—13.52 km

Ferry Pier to Yuen Long Terminus: Stopping at Melody Garden, Butterfly, LRT Depot, San Shek Wan, Tsing Shan Tsuen, Technical Institute, Ming Kum, Shek Pat, Tai Hing (North), Tai Hing (South), Ngan Wai, Affluence, Tuen Mun Hospital, Siu Hong, Lam Tei, Nai Wai, Chung Uk Tsuen, Hung Shui Kiu, Tong Fong, Ping Shan, Shui Pin Wai, Fung Nin Road, Hong Lok Road, Tai Tong Road Stations.

Yuen Long Terminus to Ferry Pier: Stopping at Tai Tong Road, Hong Lok Road, Fung Nin Road, Shui Pin Wai, Ping Shan, Tong Fong, Hung Shui Kiu, Chung Uk Tsuen, Nai Wai, Lam Tei, Siu Hong, Kei Lun, Tuen Mun Hospital, Affluence, Ngan Wai, Tai Hing (South), Tai Hing (North), Shek Pai, Ming Kum, Technical Institute, Tsing Shan Tsuen, San Shek Wan, LRT Depot, Butterfly, Melody Garden Stations.

Timetable

<i>From Ferry Pier</i>	<i>Frequency minutes</i>	<i>From Yuen Long Terminus</i>	<i>Frequency minutes</i>
<i>Mondays to Saturdays</i>			
5.35 a.m. – 12.21 a.m.	5/11	5.42 a.m. – 12.25 a.m.	5/11
<i>Sundays and Public Holidays</i>			
5.45 a.m. – 12.05 a.m.	6/11	5.43 a.m. – 12.13 a.m.	6/11

Journey time

40 minutes (peak)
37 minutes (off peak)

Light Rail Transit Route No. 611

Route—12.99 km

Ferry Pier to Yuen Long Terminus: Stopping at Melody Garden, Butterfly, LRT Depot, San Shek Wan, Tsing Shan Tsuen, Technical Institute, Kin On, Ho Tin, Choy Yee Bridge, Affluence, Tuen Mun Hospital, Siu Hong, Lam Tei, Nai Wai, Chung Uk Tsuen, Hung Shui Kiu, Tong Fong, Ping Shan, Shui Pin Wai, Fung Nin Road, Hong Lok Road, Tai Tong Road Stations.

Yuen Long Terminus to Ferry Pier: Stopping at Tai Tong Road, Hong Lok Road, Fung Nin Road, Shui Pin Wai, Ping Shan, Tong Fong, Hung Shui Kiu, Chung Uk Tsuen, Nai Wai, Lam Tei, Siu Hong, Kei Lun, Tuen Mun Hospital, Affluence, Choy Yee Bridge, Ho Tin, Kin On, Technical Institute, Tsing Shan Tsuen, San Shek Wan, LRT Depot, Butterfly, Melody Garden Stations.

Timeable

<i>From Ferry Pier</i>	<i>Frequency minutes</i>	<i>From Yuen Long Terminus</i>	<i>Frequency minutes</i>
<i>Mondays to Saturdays</i>			
5.38 a.m. – 8.00 p.m.	8/12	5.33 a.m. – 8.06 p.m.	8/12
<i>Sundays and Public Holidays</i>			
6.02 a.m. – 8.00 p.m.	8/15	6.00 a.m. – 8.06 p.m.	8/15

Journey time

37 minutes (peak)
35 minutes (off peak)

Light Rail Transit Route No. 612

Route—10.67 km

Yau Oi to Yuen Long Terminus: Stopping at On Ting, Town Centre, San Fat, Ho Tin, Choy Yee Bridge, Affluence, Tuen Mun Hospital, Siu Hong, Lam Tei, Nai Wai, Chung Uk Tsuen, Hung Shui Kiu, Tong Fong, Ping Shan, Shui Pin Wai, Fung Nin Road, Hong Lok Road, Tai Tong Road Stations.

Yuen Long Terminus to Yau Oi: Stopping at Tai Tong Road, Hong Lok Road, Fung Nin Road, Shui Pin Wai, Ping Shan, Tong Fong, Hung Shui Kiu, Chung Uk Tsuen, Nai Wai, Lam Tei, Siu Hong, Kei Lun, Tuen Mun Hospital, Affluence, Choy Yee Bridge, Ho Tin, San Fat, Town Centre Stations.

Timetable

<i>From Yau Oi</i>	<i>Frequency minutes</i>	<i>From Yuen Long Terminus</i>	<i>Frequency minutes</i>
<i>Mondays to Saturdays</i>			
5.33 a.m. – 12.27 a.m.	5/10	5.36 a.m. – 12.30 a.m.	5/11
<i>Sundays and Public Holidays</i>			
6.07 a.m. – 12.05 a.m.	5/10	6.00 a.m. – 12.08 a.m.	5/11

Journey time

32 minutes (peak)
30 minutes (off peak)

Faretable

Single journey ticket fare

		To fare zone					
		1	2	3	4	5	
F r o m f a r e z o n e	1	Adult	\$2.00	\$2.00	\$2.50	\$3.00	\$3.00
		Child	\$1.00	\$1.00	\$1.20	\$1.50	\$1.50
	2	Adult	\$2.00	\$2.00	\$2.00	\$2.50	\$3.00
		Child	\$1.00	\$1.00	\$1.00	\$1.20	\$1.50
	3	Adult	\$2.50	\$2.00	\$2.00	\$2.00	\$2.50
		Child	\$1.20	\$1.00	\$1.00	\$1.00	\$1.20
	4	Adult	\$3.00	\$2.50	\$2.00	\$2.00	\$2.00
		Child	\$1.50	\$1.20	\$1.00	\$1.00	\$1.00
	5	Adult	\$3.00	\$3.00	\$2.50	\$2.00	\$2.00
		Child	\$1.50	\$1.50	\$1.20	\$1.00	\$1.00

Monthly Pass fare

	Tuen Mun Pass (Zones 1–3)	Central Pass (Zones 2–4)	Yuen Long Pass (Zones 3–5)	All Zone Pass (Zones 1–5)
Adult Monthly Pass	\$105	\$105	\$105	\$155
Student Season Pass (3 month basis)	\$240	\$240	\$240	\$350
Child Monthly Pass	\$55	\$55	\$55	\$55

* Student Season Pass for full-time Students over the age of twelve years is available on a three month basis.

* Child Monthly Pass is an all-zone pass for users under the age of twelve years.

* The three-zone Adult Monthly and Student Season Passes, (the Tuen Mun Pass, Central Pass or Yuen Long Pass), can be used as All-Zone Passes on Sundays and Public Holidays.

Note:

Zone 1 stations: Ferry Pier, Melody Garden, Butterfly, LRT Depot, San Shek Wan.

Zone 2 stations: Tsing Shan Tsuen, Technical Institute, Shan King (South), Shan King (North), Ming Kum, Shek Pai, Tai Hing (North), Tai Hing (South), Ngan Wai, Affluence, Choy Yee Bridge, Ho Tin, Kin On, San Fat, Town Centre, On Ting, Yau Oi.

Zone 3 stations: San Wai, Leung King, Tin King, Kin Sang, Ching Chung, Kei Lun, Tuen Mun Hospital, Siu Hong, Lam Tei, Nai Wai, Chung Uk Tsuen.

Zone 4 stations: Hung Shui Kiu, Tong Fong, Ping Shan.

Zone 5 stations: Shui Pin Wai, Fung Nin Road, Hong Lok Road, Tai Tong Road, Yuen Long Terminus.

**KOWLOON-CANTON RAILWAY CORPORATION—
LIGHT RAIL TRANSIT BUS SERVICES**

Light Rail Transit Auxiliary Bus Route No. A51

Route—5.9 km

Tuen Mun Ferry Pier to Tap Shek Kok: via Wu Chui Road, Wu King Road, Wu Shan Road and Lung Mun Road and Tap Shek Kok access road.

Tap Shek Kok to Tuen Mun Ferry Pier: via Tap Shek Kok Road, Lung Mun Road, Pillar Point access road, Pillar Point bus terminus, Pillar Point access road, Lung Mun Road, Butterfly Estate access road and Wu Chui Road.

Timetable

<i>From Tuen Mun Ferry Pier</i>	<i>From Tap Shek Kok</i>	<i>Frequency minutes</i>
6.00 a.m. – 10.00 p.m.	6.15 a.m. – 10.15 p.m.	15/30

Faretable

\$2.00 per single journey

Journey time

15 minutes

Light Rail Transit Auxiliary Bus Route No. A59

Route—4.8 km

Shan King to Castle Peak Bay: via Shek Pai Tau Road, Road 2B, Wong Yin Street, Shek Pai Tau Road, Tsing Yeung Circuit, Kin Fat Street, Kin Wing Street, Tsun Wen Road, Pui To Road, Ho Pong Street, Tuen Mun Heung Sze Wui Road, Tuen Hing Road and Castle Peak Road.

Castle Peak Bay to Shan King: via Castle Peak Road, Tuen Hing Road, Tuen Mun Heung Sze Wui Road, Yan Ching Street, Ho Pong Street, Tuen Mun Heung Sze Wui Road, Pui To Road, Tsun Wen Road, Kin Wing Street, Kin Fat Street, Tsing Yeung Circuit and Shek Pai Tau Road.

Timetable

<i>From Shan King</i>	<i>From Castle Peak Bay</i>	<i>Frequency minutes</i>
6.20 a.m. – 11.04 p.m.	6.00 a.m. – 11.04 p.m.	7/12

Faretable

\$2.00 per single journey

Journey time

23 minutes

Light Rail Transit Feeder Bus Route No. 520

Route—7.7 km

Tuen Mun Ferry Pier to Lung Kwu Tan: via Wu Chui Road, Wu King Road, Wu Shan Road, Lung Mun Road and Lung Kwu Tan access road.

Lung Kwu Tan to Tuen Mun Ferry Pier: via Lung Kwu Tan access road, Lung Mun Road and Wu Chui Road.

Timetable

<i>From Tuen Mun Ferry Pier</i>	<i>From Lung Kwu Tan</i>	<i>Frequency minutes</i>
6.15 a.m. – 8.15 p.m.	6.30 a.m. – 8.30 p.m.	15/20

Faretable

\$2.00 per single journey

Journey time

15 minutes

Light Rail Transit Feeder Bus Route No. 521*Route—7.7 km*

Tseng Choi Street to Tai Lam: via Tseng Choi Street, Road, D9, Road D2N, Tuen Mun Heung Sze Wui Road, Tuen Mun Town Centre Bus Terminus, Tuen Mun Heung Sze Wui Road, Tuen Hing Road and Castle Peak Road.

Tai Lam to Tseng Choi Street: via Tai Lam Chung access road, Castle Peak Road, Tuen Hing Road, Tuen Mun Heung Sze Wui Road, Road D2N, Road D9 and Tseng Choi Street.

Timetable

<i>From Tseng Choi Street</i>	<i>From Tai Lam</i>	<i>Frequency minutes</i>
	<i>Mondays to Saturdays</i>	
6.00 a.m. – 11.24 p.m.	6.30 a.m. – 11.30 p.m.	12

Faretable

\$2.00 per single journey

Journey time

40 minutes turning round at Sham Tseng

Light Rail Transit Feeder Bus Route No. 559*Route—9.0 km*

Siu Hong Court to Castle Peak Bay: via Siu Hong Road, Tsing Lun Road, Castle Peak Road, Road D9, Castle Peak Road, Pui To Road, Tuen Mun Heung Sze Wui Road, Yan Ching Street, Ho Pong Street, Tuen Mun Heung Sze Wui Road, unnamed link road, Road 16E, Road 16C, Yau Oi (South) Bus Terminus, Road 16E, unnamed link road, Tuen Mun Heung Sze Wui Road, Tuen Hing Road and Castle Peak Road.

Castle Peak Bay to Siu Hong Court: via Castle Peak Road, Tuen Hing Road, Tuen Mun Heung Sze Wui Road, unnamed link road, Road 16E, Road 16C, Yau Oi (South) Bus Terminus, Road 16E, unnamed link road, Tuen Mun Heung Sze Wui Road, Pui To Road, Ho Pong Street, Tuen Mun Heung Sze Wui Road, Pui To Road, Castle Peak Road, Road D9, Castle Peak Road, Tsing Lun Road and Siu Hong Road.

Timetable

<i>From Siu Hong Court</i>	<i>From Castle Peak Bay</i>	<i>Frequency minutes</i>
	<i>Mondays to Saturdays</i>	
6.00 a.m. – 11.30 p.m.	6.13 a.m. – 11.05 p.m.	7/15
	<i>Sundays and Public Holidays</i>	
6.00 a.m. – 11.30 p.m.	6.20 a.m. – 11.00 p.m.	10/15

Faretable

\$1.80 per single journey

Journey time

30 minutes

Light Rail Transit Feeder Bus Route No. 655*Route*—7.6 km**Yuen Long (East) to Lau Fau Shan:** via Road L1, Castle Peak Road, Ping Ha Road and Lau Fau Shan Road and Deep Bay Road.**Lau Fau Shan to Yuen Long (East):** via Deep Bay Road, Lau Fau Shan Road, Ping Ha Road, Castle Peak Road and Road L1.*Timetable*

<i>From Yuen Long (East)</i>	<i>From Lau Fau Shan</i>	<i>Frequency minutes</i>
5.50 a.m. – 10.10 p.m.	6.05 a.m. – 10.40 p.m.	12/20

Faretable

\$1.60 per single journey

Journey time

25 minutes

Light Rail Transit Feeder Bus Route No. 656*Route*—6.5 km**Yuen Long (East) to Tai Tong:** via Road L1, Castle Peak Road, Tai Yuk Road, Kau Yuk Road, Tai Tong Road and Kau Hing Road.**Tai Tong to Yuen Long (East):** via Kiu Hing Road, Tai Tong Road, Kau Yuk Road, Tai Yuk Road, Castle Peak Road and Road L1.*Timetable*

<i>From Yuen Long (East)</i>	<i>From Tai Tong</i>	<i>Frequency minutes</i>
6.48 a.m. – 7.08 p.m.	6.24 a.m. – 7.32 p.m.	12/20

Faretable

\$1.60 per single journey

Journey time

20 minutes

Light Rail Transit Feeder Bus Route No. 657*Route*—4.8 km**Hung Shui Kiu to Ha Tsuen (Circular):** via Tin Shui Wai South Western access road, Ping Ha Road, Tin Ha Road, Castle Peak Road and Tin Shui Wai South Western access road.

D3348

S. S. NO. 4 TO GAZETTE NO. 40/1990

Timetable

From Hung Shui Kiu

*Frequency
minutes*

6.00 a.m. – 11.30 p.m.

15

Faretable

\$1.60 per single journey

Journey time

15 minutes

Light Rail Transit Feeder Bus Route No. 670

Route—2.1 km

Long Ping Estate to Yuen Long Town: via Long Ping Road, Fuk Hi Street, Wang Lok Street, Ma Wang Road, Ping Wui Street, Yuen Long On Ning Road, Sau Fu Street, Tung Lok Street and Fook Tak Street.

Yuen Long Town to Long Ping Estate: via Sau Fu Street, Yuen Long On Ning Road, Tai Kiu Street, Yuen Long On Lok Road, Wang Lok Street, Fuk Hi Street and Long Ping Road.

Timetable

From Yuen Long Town

From Long Ping

*Frequency
minutes*

6.10 a.m. – 11.02 p.m.

Mondays to Saturdays

6.00 a.m. – 11.12 p.m.

6/8

Sundays and Public Holidays

6.10 a.m. – 11.00 p.m.

6.00 a.m. – 11.10 p.m.

6/8

Faretable

\$1.80 per single journey

Journey time

12 minutes

CHINA MOTOR BUS COMPANY LIMITED SERVICES**Mid-levels Route No. 1***Route—5.9 km*

Central (Rumsey Street) to Happy Valley: via Pier Road, Gilman Street, Connaught Road Central, Harcourt Road, Cotton Tree Drive slip road, Queensway, Hennessy Road, Fleming Road, Wan Chai Road, Morrison Hill Road, Leighton Road, Wong Nai Chung Road, Sing Woo Road, Blue Pool Road, Green Lane and Broom Road.

Happy Valley to Central (Rumsey Street): via Blue Pool Road, Sing Woo Road, King Kwong Street, Shan Kwong Road, Wong Nai Chung Road, Morrison Hill Road, Wan Chai Road, Fleming Road, Hennessy Road, Queensway, Des Voeux Road Central, Hillier Street, Connaught Road Central and Rumsey Street.

Timetable

<i>From Central (Rumsey Street)</i>	<i>From Happy Valley</i>	<i>Frequency minutes</i>
<i>Mondays to Saturdays</i>		
6.40 a.m. – 11.27 p.m.	7.00 a.m. – 11.07 p.m.	8/15
<i>Sundays and Public Holidays</i>		
6.44 a.m. – 11.24 p.m.	6.59 a.m. – 11.09 p.m.	10/15

Faretable

<i>Outward</i>			<i>Inward</i>		
Central (Rumsey Street)			Happy Valley (Broom Road)		
\$2.20	Wong Nai Chung Road		\$2.20	King Kwong Street	
\$2.20	\$1.40	Happy Valley (Broom Road)	\$2.20	\$1.40	Central (Rumsey Street)

Journey time

24 minutes

Recreation Route No. 1M*Route—3.6 km*

Admiralty MTR Station (West) to Happy Valley: via Drake Street, Cotton Tree Drive slip road, Queensway, Arsenal Street, flyover, Gloucester Road, Canal Road flyover, Canal Road East, Leighton Road and Wong Nai Chung Road.

Happy Valley to Admiralty MTR Station (West): via Morrison Hill Road, Canal Road flyover, Gloucester Road, Harcourt Road, Rodney Street and Drake Street.

*Timetable**Operated on the occasion of Race Days at Happy Valley only*

<i>From Admiralty MTR Station (West)</i>	<i>Minimum Frequency minutes</i>
Service will commence two hours before the first race until approximately 10 minutes before the first race.	15
<i>From Happy Valley</i>	
Bus will stand-by at the Race Course from the fourth race until approximately one hour after the last race and depart from the Race Course when fully loaded.	15

Service may be cancelled at short notice
Frequency may be adjusted to suit traffic requirements.

Faretable

\$3.00 per single journey
No half fare for children

Journey time

20 minutes

Urban Route No. 2

Route—11.1 km

Central (Macau Ferry) to Shau Kei Wan: via Macau Ferry Pier access road, Connaught Road Central, Harcourt Road, Cotton Tree Drive slip road, Queensway, Hennessy Road, Yee Wo Street, Causeway Road, King's Road, Shau Kei Wan Road, Aldrich Street and Nam On Street.

Shau Kei Wan to Central (Macau Ferry): via unnamed road, Name On Lane, Shau Kei Wan Road, King's Road, Kornhill Road, King's Road, Tung Lo Wan Road, Moreton Terrace, Causeway Road, Irving Street, Pennington Street, Yee Wo Street, Hennessy Road, Queensway, Des Voeux Road Central, Hillier Street, Connaught Road Central and Macau Ferry Pier access road.

Faretable

<i>From Central (Macau Ferry)</i>	<i>From Shau Kei Wan</i>	<i>Frequency minutes</i>
	<i>Daily</i>	
6.50 a.m. - 1.10 a.m.	6.00 a.m. - 12.24 a.m.	5/12

Faretable

\$1.40 per single journey

Journey time

48 minutes

Mid-levels Route No. 3

Route—5.7 km

Central (Rumsey Street) to Pokfield Road: via Pier Road, Gilman Street, Connaught Road Central, Harcourt Road, Cotton Tree Drive, Kennedy Road, Upper Albert Road, Caine Road, Bonham Road and Pok Fu Lam Road.

Pokfield Road to Central (Rumsey Street): via Pok Fu Lam Road, flyover, Bonham Road, Park Road, Robinson Road, Garden Road, Des Voeux Road Central, Hillier Street, Connaught Road Central and Rumsey Street.

Timetable

<i>From Central (Rumsey Street)</i>	<i>From Pokfield Road</i>	<i>Frequency minutes</i>
	<i>Mondays to Saturdays</i>	
6.30 a.m. - 11.42 p.m.	7.00 a.m. - 11.16 p.m.	6/12
(Three trips at 7.30 a.m., 8.00 a.m. and 8.30 a.m. will operate from Queen Mary Hospital from Mondays to Fridays except public holidays.)		
	<i>Sundays and Public Holidays</i>	
6.30 a.m. - 11.30 p.m.	7.00 a.m. - 11.05 p.m.	10/20

Faretable

\$2.20 per single journey

Journey time

25 minutes

Mid-levels Route No. 3A*Route*—5.8 km**Central (Bus Station) to Felix Villas:** via Connaught Road Central, Pottinger Street, Queen's Road Central, Queen's Road West, Pok Fu Lam Road and Mount Davis Road.**Felix Villas to Central (Bus Station):** via Mount Davis Road, Pok Fu Lam Road, Queen's Road West, Water Street, Des Voeux Road West, Connaught Road West, Connaught Road Central and Harbour View Street.*Timetable*

<i>From Central (Bus Station)</i>	<i>From Felix Villas</i>	<i>Frequency minutes</i>
<i>Mondays to Saturdays only</i> (No Service on Sundays and Public Holidays)		
7.45 a.m. – 6.45 p.m.	7.45 a.m. – 7.15 p.m.	30/60
<i>School days Only</i>		
7.15 a.m. – 7.20 a.m.	3.50 p.m.	

Faretable

\$2.20 per single journey

Journey time

25 minutes

Southern Route No. 4*Route*—8.6 km**Central (Bus Station) to Wah Fu (South):** via Harbour View Street, Connaught Place, Connaught Road Central, Pottinger Street, Queen's Road Central, Queen's Road West, Pok Fu Lam Road, Shek Pai Wan Road, Wah Fu Road, Waterfall Bay Road* and Wah Fu Road.**Wah Fu (South) to Central (Bus Station):** via Wah Fu Road, Shek Pai Wan Road, Pok Fu Lam Road, Queen's Road West, Water Street, Des Voeux Road West, Connaught Road West and Connaught Road Central.*Timetable*

<i>From Central (Bus Station)</i>	<i>From Wah Fu (South)</i>	<i>Frequency minutes</i>
<i>Daily</i>		
5.55 a.m. – 12.30 a.m.	5.30 a.m. – 11.45 p.m.	3/10

*Journeys from Central between 5.55 a.m. and 9.00 a.m. do not operate via Waterfall Bay Road

Faretable

<i>Outward</i>			<i>Inward</i>			
Central (Bus Station)			Wah Fu (South)			
\$2.50	Queen Mary Hospital		\$2.50	Queen Mary Hospital		
\$2.50	\$2.10	Wah Fu (South)	\$2.50	\$2.10	Des Voeux Road West	
			\$2.50	\$2.10	\$1.40	Central (Bus Station)

Journey time

30 minutes

Urban Route No. 5*Route—7.2 km*

Causeway Bay (Whitfield Road) to Sai Ying Poon: via Whitfield Road, Hing Fat Street, Gordon Road, Electric Road, Yacht Street, Ngan Mok Street, Lau Li Street, King's Road, Tung Lo Wan Road, Moreton Terrace, Causeway Road, Leighton Road, Wong Nai Chung Road, Sing Woo Road, King Kwong Street, Shan Kwong Road, Wong Nai Chung Road, Queen's Road East, Queensway, Des Voeux Road Central, Queen Victoria Street, Queen's Road Central, Queen's Road West and Centre Street.

Sai Ying Poon to Causeway Bay (Whitfield Road): via Centre Street, Des Voeux Road West, Connaught Road West, Connaught Road Central, Cleverly Street, Des Voeux Road Central, Chater Road, Murray Road, Queensway, Queen's Road East, Morrison Hill Road, Leighton Road, Pennington Street, Yee Wo Street, Causeway Road, Hing Fat Street, Gordon Road, Electric Road and Whitfield Road.

Timetable

<i>From Causeway Bay (Whitfield Road)</i>	<i>From Sai Ying Poon</i>	<i>Frequency minutes</i>
	<i>Mondays to Saturdays only</i>	
	(No service on Sundays and Public Holidays)	
6.00 a.m. – 7.00 p.m.	6.40 a.m. – 6.02 p.m.	5/10

Faretable

\$1.40 per single journey

Journey time

35 minutes

Urban Route No. 5A*Route—8.3 km*

Happy Valley to Kennedy Town: via Sing Woo Road, King Kwong Street, Shan Kwong Road, Wong Nai Chung Road, Queen's Road East, Queensway, Des Voeux Road Central, Hillier Street, Connaught Road Central, Connaught Road West, Des Voeux Road West, Queen's Road West, Belcher's Street and Victoria Road.

Kennedy Town to Happy Valley: via Victoria Road, Belcher's Street, Queen's Road West, Hill Road, Des Voeux Road West, Connaught Road West, Connaught Road Central, Cleverly Street, Des Voeux Road Central, Chater Road, Murray Road, Queensway, Queen's Road East, Morrison Hill Road, Leighton Road and Wong Nai Chung Road.

Timetable

<i>From Happy Valley</i>	<i>From Kennedy Town</i>	<i>Frequency minutes</i>
<i>Mondays to Saturdays only</i> (No service on Sundays and Public Holidays)		
6.20 a.m. – 6.48 p.m.	6.56 a.m. – 6.48 p.m.	12/20

Faretable

\$1.40 per single journey

Journey time

32 minutes

Urban Route No. 5B

Route—9.7 km

Causeway Bay to Felix Villas: via Paterson Street, Gloucester Road, Percival Street, Leighton Road, Morrison Hill Road, Tin Lok Lane, Hennessy Road, Queensway, Des Voeux Road Central, Hillier Street, Connaught Road Central, Connaught Road West, Des Voeux Road West, Queen's Road West, Belcher's Street and Victoria Road.

Felix Villas to Causeway Bay: via Victoria Road, Belcher's Street, Queen's Road West, Hill Road, Des Voeux Road West, Connaught Road West, Connaught Road Central, Cleverly Street, Des Voeux Road Central, Chater Road, Murray Road, Queensway, Hennessy Road, Yee Wo Street and Paterson Street.

Timetable

<i>From Causeway Bay*</i>	<i>From Kennedy Town</i>	<i>From Felix Villas</i>	<i>Frequency minutes</i>
<i>Mondays to Saturdays</i>			
6.10 a.m. – 11.42 p.m.	10.30 a.m. – 4.40 p.m.	7.00 a.m. – 10.10 a.m.	10/20
	8.12 p.m. – 12.22 a.m.	4.50 p.m. – 8.00 p.m.	10

*Departures from Causeway Bay between 9.30 a.m. and 3.48 p.m. and after 7.20 p.m. inclusive operate to Kennedy Town only.

*Sundays and Public Holidays***

<i>From Causeway Bay</i>	<i>From Kennedy Town</i>	<i>Frequency minutes</i>
6.12 a.m. – 11.42 p.m.	6.52 a.m. – 12.22 a.m.	10/20

**There is no service to/from Felix Villas on Sundays and Public Holidays.

Faretable

\$1.40 per single journey

Journey time

39 minutes

Southern Route No. 6

Route—15.4 km

Central (Bus Station) to Stanley Prison: via Connaught Road Central, Harcourt Road, Cotton Tree Drive slip road, Queensway, Queen's Road East, Stubbs Road, Wong Nai Chung Gap Road, Repulse Bay Road, Stanley Gap Road, Stanley Village Road and Tung Tau Wan Road.

Stanley Prison to Central (Bus Station): via Tung Tau Wan Road, Stanley Village Road, Stanley Gap Road, Repulse Bay Road, Wong Nai Chung Gap Road, Stubbs Road, Queen's Road East, Queensway, Queen's Road Central, Pedder Street, Connaught Place and Harbour View Street.

and

Stanley Fort to Central (Bus Station): via Wong Ma Kok Road, Stanley Village Road, Stanley Gap Road, Repulse Bay Road, Wong Nai Chung Gap Road, Stubbs Road, Queen's Road East, Queensway, Queen's Road Central, Pedder Street, Connaught Place and Harbour View Street.

Central (Bus Station) to Stanley Fort: via Connaught Road Central, Harcourt Road, Cotton Tree Drive slip road, Queensway, Queen's Road East, Stubbs Road, Wong Nai Chung Gap Road, Repulse Bay Road, Stanley Gap Road, Stanley Village Road and Wong Ma Kok Road.

Timetable

<i>From Central (Bus Station)</i>	<i>From Stanley Prison</i>	<i>Frequency minutes</i>
<i>Mondays to Saturdays</i>		
6.00 a.m. - 11.45 p.m.	6.00 a.m. - 12.20 a.m.	10/20
<i>Sundays and Public Holidays</i>		
6.00 a.m. - 11.45 p.m.	6.45 a.m. - 12.20 a.m.	10/20

Special service between Stanley Fort and Central (Bus Station):—

Fridays only 10.30 a.m. from Stanley Fort
2.50 p.m. from Central (Bus Station)

Faretable

<i>Outward</i>		<i>Inward</i>	
Central (Bus Station)		Stanley Prison/Stanley Fort	
\$3.70 Repulse Bay		\$3.70 Repulse Bay	
\$3.70 \$2.10 Stanley Prison/Stanley Fort		\$3.70 \$2.50 Queen's Road East	
		\$3.70 \$2.50 \$1.40 Central (Bus Station)	

\$1.20 for journeys from Stanley Village to Stanley Prison.

\$1.20 for journeys from Stanley Village to Stanley Fort.

Journey time

43 minutes

Southern Route No. 7

Route—10.7 km

Central (Bus Station) to Shek Pai Wan: via Harbour View Street, Connaught Place, Connaught Road Central, Pottinger Street, Queen's Road Central, Queen's Road West, Pok Fu Lam Road, (Claymore Avenue, Chi Fu Road, Pok Fu Lam Road)*, Shek Pai Wan Road, Aberdeen Praya Road, Aberdeen Main Road, Aberdeen Reservoir Road and Yue Kwong Road.

Shek Pai Wan to Central (Bus Station): via Yue Kwong Road, Aberdeen Reservoir Road, Lok Yeung Street, Tung Sing Road, Aberdeen Main Road, flyover, Aberdeen Praya Road, Shek Pai Wan Road, Pok Fu Lam Road, Queen's Road West, Water Street, Des Voeux Road West, Connaught Road West and Connaught Road Central.

*Journeys from Central to Shek Pai Wan will be diverted via Chi Fu Fa Yuen on Saturdays at 1200 hours onwards and on Sundays and Public Holidays.

Timetable

<i>From Central (Bus Station)</i>	<i>From Shek Pai Wan</i>	<i>Frequency minutes</i>
	<i>Daily</i>	
5.45 a.m. – 1.00 a.m.	* 5.15 a.m. – 5.55 a.m. 6.00 a.m. – 12.30 a.m.	10 6/10
<i>*via Wah Fu Estate</i>		

Faretable

<i>Outward</i>	<i>Inward</i>
Central (Bus Station)	Shek Pai Wan
\$2.50 Queen Mary Hospital	\$2.50 Queen Mary Hospital
\$2.50 \$2.10 Tin Wan	\$2.50 \$2.10 Des Voeux Road West
\$2.50 \$2.10 \$1.20 Shek Pai Wan	\$2.50 \$2.10 \$1.40 Central (Bus Station)

Journey time

35 minutes

Urban Route No. 8*Route—12 km*

Siu Sai Wan to Wan Chai Ferry: via Road 22/1, Chai Wan Road, Island Eastern Corridor, Ning Foo Street, Lee Chung Street, Hong Man Street, Chai Wan Road, Shau Kei Wan Road, King's Road, Kornhill Road, King's Road, Causeway Road, Irving Street, Pennington Street, Yee Wo Street, Hennessy Road, Fleming Road, flyover and Wan Chai Ferry, Bus Terminus access road.

Wan Chai Ferry to Siu Sai Wan: via Wan Chai Ferry Bus Terminus access road, flyover, Fleming Road, Hennessy Road, Yee Wo Street, Causeway Road, King's Road, Kornhill Road, King's Road, Shau Kei Wan Road, Chai Wan Road, Hong Man Street, Cheung Lee Street, Kut Shing Street, Chai Wan Road and Road 22/1.

Timetable

<i>From Siu Sai Wan</i>	<i>From Wan Chai Ferry</i>	<i>Frequency minutes</i>
	<i>Daily</i>	
5.30 a.m. – 12.00 midnight	6.15 a.m. – 12.45 a.m.	5/10

Faretable

<i>Outward</i>	<i>Inward</i>
Siu Sai Wan	Wan Chai Ferry
\$1.70 Shau Kei Wan (Aldrich Street)	\$1.70 North Point (Shu Kuk Street)
\$1.70 \$1.40 Wan Chai Ferry	\$1.70 \$1.40 Siu Sai Wan

Journey time

47 minutes

Southern Route No. 9*Route—11.6 km*

Shau Kei Wan to Shek O: via unnamed road, Nam On Lane, Shau Kei Wan Road, Chai Wan Road, Tai Tam Road and Shek O Road (terminating at the Public Car Park on Saturday afternoons, Sundays and Public Holidays only—May to September).

Shek O to Shau Kei Wan: via Shek O Road, Tai Tam Road, Chai Wan Road, Shau Kei Wan Road, Aldrich Street and Nam On Street.

Timetable

<i>From Shau Kei Wan</i>	<i>From Shek O</i>	<i>Frequency minutes</i>
<i>Mondays to Saturdays</i>		
6.00 a.m. – 11.00 p.m.	6.30 a.m. – 11.30 p.m.	15/36

Sundays and Public Holidays
(terminating at the Public Car Park – May to September only)

6.00 a.m. – 11.30 p.m.	6.30 a.m. – 12.00 midnight	30/60
------------------------	----------------------------	-------

Special service to and from Big Wave Bay via Big Wave Bay Road throughout the year:—

Mondays to Saturdays only

From Shau Kei Wan	7.00 a.m., 8.00 a.m. and 6.30 p.m.
From Shek O	3.42 p.m.

Additional journeys may be operated on Sundays and Public Holidays to meet traffic requirements (weather permitting)

Faretable

<i>Outward</i>			<i>Inward</i>		
Shau Kei Wan			Shek O		
\$2.50	Big Wave Bay		\$1.20	Big Wave Bay	
\$2.50	\$1.20	Shek O	\$2.50	\$2.50	Tai Tam Road/ Chai Wan Road
			\$2.50	\$2.50	\$1.40 Shau Kei Wan

Journey time

30 minutes

Urban Route No. 10

Route—11.1 km

North Point Ferry to Kennedy Town: via Kam Hong Street, King's Road, Causeway Road, Leighton Road, Morrison Hill Road, Queen's Road East, Queensway, Des Voeux Road Central, Queen Victoria Street, Queen's Road Central, Queen's Road West, Belcher's Street and Victoria Road.

Kennedy Town to North Point Ferry: via Victoria Road, Belcher's Street, Queen's Road West, Hill Road, Des Voeux Road West, Connaught Road West, Connaught Road Central, Cleverly Street, Des Voeux Road Central, Chater Road, Murray Road, Queensway, Queen's Road East, Morrison Hill Road, Leighton Road, Pennington Street, Yee Wo Street, Causeway Road, King's Road, Shu Kuk Street and Harbour Parade.

Timetable

<i>From North Point Ferry</i>	<i>From Kennedy Town</i>	<i>Frequency minutes</i>
<i>Mondays to Saturdays</i>		
5.35 a.m. – 12.00 midnight	6.25 a.m. – 12.50 a.m.	5/10
<i>Sundays and Public Holidays</i>		
5.30 a.m. – 12.00 midnight	6.25 a.m. – 1.00 a.m.	5/8

Additional journeys (Mondays to Saturdays only) from Sai Ying Poon to North Point:—
7.09 p.m. and every 7 minutes until 7.40 p.m.

Faretable

\$1.40 per single journey

Journey time

50 minutes

Urban Limited Stop Route No. 10A

Route—6.3 km

North Point Ferry to Central (Gilman Street): via Kam Hong Street, King's Road, Tsing Fung Street flyover, Victoria Park Road, Gloucester Road, Harcourt Road, Cotton Tree Drive slip road, Lambeth Walk, Murray Road, Chater Road, Jackson Road, Connaught Road Central and Gilman Street.

Central (Gilman Street) to North Point Ferry: via Gilman Street, Des Voeux Road Central, Chater Road, Murray Road, Queensway, Rodney Street, Admiralty MTR Station (East), Drake Street, Tamar Street, Queensway, Hennessy Road, Luard Road, Lockhart Road, Arsenal Street, flyover, Gloucester Road, Fleming Road, Convention Avenue, Hung Hing Road, Hung Hing Road flyover, Victoria Park Road, Wing Hing Street, King's Road, Shu Kuk Street and Harbour Parade.

Timetable

From North Point

From Central

*Frequency
minutes*

Mondays to Fridays

6.50 a.m. – 9.42 a.m.

7.20 a.m. – 10.12 a.m.

7/8

4.00 p.m. – 7.30 p.m.

4.30 p.m. – 8.00 p.m.

7/8

Saturdays only

(No service on Sundays and Public Holidays)

6.50 a.m. – 9.42 a.m.

7.20 a.m. – 10.12 a.m.

7/8

12.20 p.m. – 2.12 p.m.

12.50 p.m. – 2.42 p.m.

7/8

Faretable

Outward

Inward

\$1.70 per single journey

Central (Gilman Street)

\$1.70 North Point (Wing Hing Street)

\$1.70 \$1.04 North Point Ferry

No half fare for children

Journey time

26 minutes

Urban Limited Stop Route No. 10X

Route—5.5 km

Kennedy Town to Admiralty MTR Station (West): via Sai Ning Street, Victoria Road, Belcher's Street, Queen's Road West, Hill Road, Des Voeux Road West, Water Street, Connaught Road West, Connaught Road Central, Harcourt Road, Cotton Tree Drive slip road, Queensway and Tamar Street.

Timetable

<i>From Kennedy Town</i>	<i>Frequency minutes</i>
<i>Mondays to Saturdays</i> (No service on Sundays and Public Holidays)	
7.30 a.m. - 8.30 a.m.	10
8.30 a.m. - 9.30 a.m.	15

Faretable

\$1.70 per single journey
No half fare for children

Journey time

18 minutes

Mid-levels Route No. 11

Route—8.2 km

Central (Bus Station) to Jardine's Lookout (Circular): via Connaught Road Central, Pottinger Street, Des Voeux Road Central, Queensway, Hennessy Road, Yee Wo Street, Tung Lo Wan Road, flyover, Tai Hang Road, Perkins Road, Henderson Road, Mount Butler Road, Tai Hang Road, Tung Lo Wan Road, Moreton Terrace, Causeway Road, Irving Street, Pennington Street, Yee Wo Street, Hennessy Road, Queensway, Queen's Road Central, Pedder Street, Connaught Place and Harbour View Street.

Timetable

<i>From Central (Bus Station)</i>	<i>Frequency minutes</i>
<i>Daily</i>	
6.30 a.m. - 11.00 p.m.	6/10
*11.10 p.m. - 11.30 p.m.	10

*Operated from Central (Bus Station) to Jardines' Lookout and Causeway Bay only

Faretable

<i>Outward</i>		<i>Inward</i>	
Central (Bus Station)		Moorsom Road	
\$2.20	Stewart Road	\$2.20	Moreton Terrace
\$2.20	\$1.40 Tai Hang Road (Garden Mansion)	\$2.20	\$1.40 Central (Bus Station)

Journey time

60 minutes

Mid-levels Route No. 11A

Route—3.4 km

Lai Tak Tsuen to Wan Chai Ferry: via Lai Tak Tsuen Road, Tai Hang Road, Tung Lo Wan Road, Moreton Terrace, Causeway Road, Leighton Road, Pennington Street, Yee Wo Street, Hennessy Road, Fleming Road, flyover and Wan Chai Ferry Bus Terminus access road.

Wan Chai Ferry to Lai Tak Tsuen: via Wan Chai Ferry Bus Terminus access road, flyover, Fleming Road, Hennessy Road, Yee Wo Street, Tung Lo Wan Road, flyover, Tai Hang Road and Lai Tak Tsuen Road.

Timetable

<i>From Lai Tak Tsuen</i>	<i>From Wan Chai Ferry</i>	<i>Frequency minutes</i>
	<i>Daily</i>	
6.30 a.m. – 12.00 midnight	6.50 a.m. – 12.20 a.m.	10/15

Faretable

\$1.40 per single journey

Journey time

17 minutes

Mid-levels Route No. 12

Route—4.7 km

Central (Bus Station) to Robinson Road (Circular): via Connaught Road Central, Harcourt Road, Cotton Tree Drive, Kennedy Road, Upper Albert Road, Caine Road, Seymour Road, Robinson Road, Garden Road, Queen's Road Central, Pedder Street, Connaught Place and Harbour View Street.

Timetable

<i>From Central (Bus Station)</i>	<i>Frequency minutes</i>
<i>Mondays to Saturdays</i>	
6.45 a.m. – 11.30 p.m.	6/15
<i>Sundays and Public Holidays</i>	
6.45 a.m. – 11.25 p.m.	10/15

Faretable

\$1.80 per single journey

(Central (Bus Station) to Robinson Road) \$1.80)

(Caine Road to Central (Bus Station) \$1.80)

Journey time

25 minutes

Mid-levels Route No. 12M

Route—4.8 km

Admiralty MTR Station (West) to Park Road (Circular): via Cotton Tree Drive slip road, Cotton Tree Drive, flyover, Queensway, Queen's Road Central, D'Aguilar Street, Wellington Street, Lyndhurst Terrace, Hollywood Road, Arbutnot Road, Caine Road, Bonham Road, Park Road, Robinson Road, Garden Road, flyover, Cotton Tree Drive, Lambeth Walk, Murray Road, Queensway, Tamar Street and Drake Street.

Timetable

<i>From Admiralty MTR Station (West)</i>	<i>Frequency minutes</i>
<i>Mondays to Fridays</i>	
7.00 a.m. – 9.48 a.m.	12
3.36 p.m. – 7.36 p.m.	12
<i>Saturdays only</i> (No service on Sundays and Public Holidays)	
7.00 a.m. – 9.48 a.m.	12
11.36 a.m. – 2.36 p.m.	12

Faretable

\$1.80 per single journey
 (Admiralty MTR Station (West) to Robinson Road \$1.80)
 (Caine Road to Admiralty MTR Station (West) \$1.80)

Journey time

30 minutes

Mid-levels Route No. 13*Route—4.5 km*

Central (Star Ferry) to Kotewall Road: via Edinburgh Place, Connaught Road Central, Harcourt Road, Cotton Tree Drive, flyover, Queensway, Queen's Road Central, D'Aguiar Street, Wellington Street, Lyndhurst Terrace, Hollywood Road, Arbuthnot Road, Caine Road, Bonham Road, Park Road, Lyttelton Road, Oakland Avenue and Kotewall Road.

Kotewall Road to Central (Star Ferry): via Kotewall Road, Oakland Avenue, Lyttelton Road, Park Road, Robinson Road, Castle Road, Caine Road, Arbuthnot Road, Wyndham Street, Lower Albert Road, Ice House Street, Queen's Road Central, Pedder Street, Connaught Road Central and Edinburgh Place.

Timetable

<i>From Central (Star Ferry)</i>	<i>From Kotewall Road</i>	<i>Frequency minutes</i>
<i>Mondays to Saturdays</i>		
6.40 a.m. – 11.00 p.m.	7.05 a.m. – 11.25 p.m.	7/15
<i>Sundays and Public Holidays</i>		
7.00 a.m. – 11.00 p.m.	7.25 a.m. – 11.20 p.m.	10/15

Faretable

\$1.80 per single journey

Journey time

23 minutes

Southern Route No. 14*Route—14.1 km*

Sai Wan Ho Ferry to Stanley Fort: via Sai Wan Ho Ferry Concourse access road, Road C, Tai On Street, Shau Kei Wan Road, Chai Wan Road, Tai Tam Road, Stanley Village Road and Wong Ma Kok Road.

Stanley Fort to Sai Wan Ho Ferry: via Wong Ma Kok Road, Stanley Village Road, Tai Tam Road, Chai Wan Road, Shau Kei Wan Road, Tai Hong Street, Road A, Road D, Road C and Sai Wan Ho Ferry Concourse access road.

Timetable

<i>From Sai Wan Ho Ferry</i>	<i>From Stanley Fort</i>	<i>Frequency minutes</i>
<i>Mondays to Saturdays</i>		
6.00 a.m. – 11.30 p.m.	6.47 a.m. – 12.17 a.m.	20/30

Sundays and Public Holidays

6.00 a.m. – 11.30 p.m.	6.47 a.m. – 12.17 a.m.	20/60
------------------------	------------------------	-------

Additional journeys may be operated from May to October between Shau Kei Wan and Turtle Cove only to meet passenger traffic demand (weather permitting)

Faretable

<i>Outward</i>			<i>Inward</i>		
Sai Wan Ho Ferry			Stanley Fort		
\$2.50	Tytam Reservoir/Turtle Cove		\$2.50	Tytam Reservoir/Turtle Cove	
\$3.70	\$2.50	Stanley Fort	\$3.70	\$2.50	Tai Tam Road/Chai Wan Road
			\$3.70	\$2.50	\$1.40
					Sai Wan Ho Ferry

\$1.20 for journeys between Stanley Village and Stanley Fort

Journey time

40 minutes

Mid-levels Route No. 15

Route—13.1 km

Central (Bus Station) to The Peak: via Connaught Road Central, Edinburgh Place, Connaught Road Central, Harcourt Road, Cotton Tree Drive slip road, Queensway, Queen's Road East, Stubbs Road, Peak Road (Guildford Road, Mansfield Road, Guildford Road on MONDAYS to SATURDAYS only) and Peak Road (terminating at the Upper Peak Tram Station).

The Peak to Central (Bus Station): via Peak Road (Guildford Road, Mansfield Road, Guildford Road on MONDAYS to SATURDAYS only), Peak Road, Stubbs Road, Queen's Road East, Queensway, Queen's Road Central, Pedder Street, Connaught Place and Harbour View Street.

Timetable

<i>From Central (Bus Station)</i>	<i>From The Peak</i>	<i>Frequency minutes</i>
<i>Mondays to Saturdays</i>		
6.15 a.m. – 6.30 p.m.	7.00 a.m. – 7.15 p.m.	15/25
* 6.30 p.m. – 11.00 p.m.	* 7.15 p.m. – 11.45 p.m.	30

Sundays and Public Holidays

* 6.15 a.m. – 11.00 p.m.	* 7.00 a.m. – 11.45 p.m.	15/30
--------------------------	--------------------------	-------

*Not operated via Guildford Road and Mansfield Road during these periods. Additional journeys may be operated on Sundays and Public Holidays to meet traffic requirements (weather permitting).

Faretable

<i>Outward</i>			<i>Inward</i>		
Central (Bus Station)			The Peak		
\$2.60	Wan Chai Gap		\$2.60	Wan Chai Gap	
\$3.80	\$2.60	The Peak	\$3.80	\$2.60	Queen's Road East
			\$3.80	\$2.60	\$1.40 Central (Bus Station)

Journey time

33 minutes

Recreation Route No. 15A*Route*—12.7 km

North Point Ferry to The Peak: via Kam Hong Street, King's Road, Causeway Road, Irving Street, Pennington Street, Yee Wo Street, Hennessy Road, Canal Road bus only road, Canal Road East, Leighton Road, Morrison Hill Road, Queen's Road East, Stubbs Road and Peak Road (terminating at the Upper Peak Tram Station).

The Peak to North Point Ferry: via Peak Road, Stubbs Road, Queen's Road East, Morrison Hill Road, Tin Lok Lane, Hennessy Road, Yee Wo Street, Causeway Road, King's Road, Shu Kuk Street and Harbour Parade.

Timetable

<i>From North Point Ferry</i>	<i>From The Peak</i>	<i>Frequency</i> minutes
	<i>Mid-Autumn Festival only</i>	
7.30 p.m. – 4.00 a.m.	8.15 p.m. – 4.45 a.m.	10

Frequency and hours of operation may be adjusted to suit traffic requirements

Faretable

\$4.20 per single journey
No half fare for children

Journey time

38 minutes

Recreation Route No. 15B*Route*—10.1 km

Causeway Bay to The Peak: via Paterson Street, Gloucester Road, Percival Street, Leighton Road, Morrison Hill Road, Queen's Road East, Stubbs Road and Peak Road (terminating at the Upper Peak Tram Station).

The Peak to Causeway Bay: via Peak Road, Stubbs Road, Queen's Road East, Morrison Hill Road, Tin Lok Lane, Hennessy Road, Yee Wo Street and Paterson Street.

Timetable

<i>From Causeway Bay</i>	<i>From The Peak</i>	<i>Frequency</i> minutes
	<i>Sundays and Public Holidays only</i> (weather permitting)	
10.00 a.m. – 7.00 p.m.	10.40 a.m. – 7.40 p.m.	20

<i>From Causeway Bay</i>	<i>From The Peak</i>	<i>Frequency minutes</i>
	<i>Chung Yeung Festival only</i>	
8.00 a.m. – 7.00 p.m.	8.40 a.m. – 7.40 p.m.	20
	<i>Mid-Autumn Festival only</i>	
7.00 p.m. – 4.50 a.m.	7.40 p.m. – 5.30 a.m.	10/20

Frequency and hours of operation may be adjusted to suit traffic requirements

Faretable

\$4.20 per single journey
No half fare for children

Journey time

34 minutes

Recreation Route No. 15M

Route—10.8 km

Admiralty MTR Station (East) to The Peak: via Drake Street, Cotton Tree Drive slip road, Queensway, Queen's Road East, Stubbs Road and Peak Road (terminating at the Upper Peak Tram Station).

The Peak to Admiralty MTR Station (East): via Peak Road, Stubbs Road, Queen's Road East, Morrison Hill Road, Leighton Road, Canal Road West, Canal Road flyover, Gloucester Road, Harcourt Road and Rodney Street.

Timetable

<i>From Admiralty MTR Station (East)</i>	<i>From The Peak</i>	<i>Frequency minutes</i>
	<i>Mid-Autumn Festival only</i>	
8.00 p.m. – 1.52 a.m.	8.45 p.m. – 2.37 a.m.	7/8
	<i>Chung Yeung Festival only</i>	
8.00 a.m. – 6.32 p.m.	8.40 a.m. – 7.12 p.m.	12/20

Frequency and hours of operation may be adjusted to suit traffic requirements

Faretable

\$3.80 per single journey
No half fare for children

Journey time

38 minutes

Urban Limited Stop Route No. 16

Route—7.1 km

City Garden to Central (Macau Ferry): via Electric Road, Java Road, Tong Shui Road, King's Road, Tsing Fung Street flyover, Victoria Park Road, Gloucester Road, Harcourt Road, Cotton Tree Drive slip road, Lambeth Walk, Murray Road, Connaught Road Central and Macau Ferry Pier access road.

Timetable

<i>From City Garden</i>	<i>Frequency minutes</i>
<i>Mondays to Saturdays only</i> (No service on Sundays and Public Holidays)	
7.30 a.m. - 9.00 a.m.	15

Faretable

\$1.70 per single journey
No half fare for children

Journey time

25 minutes

Urban Limited Stop Route No. 18

Route—10.1 km

North Point (Healthy Street Central) to West Point (Holland Street): via Healthy Street Central, King's Road, Tsing Fung Street flyover, Victoria Park Road, Gloucester Road, Tonnochy Road flyover, Harbour Road, Fenwick Pier Street, flyover, Harcourt Road flyover, Cotton Tree Drive, Queensway, Des Voeux Road Central, Hillier Street, Connaught Road Central, Connaught Road West, Des Voeux Road West, Queen's Road West, Belcher's Street and Holland Street.

West Point (Holland Street) to North Point (Healthy Street Central): via Holland Street, Kennedy Town Praya, Sands Street, Belcher's Street, Queen's Road West, Hill Road, Des Voeux Road West, Connaught Road West, Connaught Road Central, Cleverly Street, Des Voeux Road Central, Pedder Street, Connaught Road Central, Harcourt Road, Fenwick Pier Street, Harbour Road, Tonnochy Road, Hung Hing Road, flyover, Gloucester Road, Victoria Park Road, Wing Hing Street, King's Road, Tin Chiu Street, Java Road, Man Hong Street, Healthy Street West, Pak Fuk Road and Healthy Street Central.

Timetable

<i>From North Point (Healthy Street Central)</i>	<i>From West Point (Holland Street)</i>	<i>Frequency minutes</i>
<i>Mondays to Fridays</i>		
7.00 a.m. - 7.00 p.m.	7.00 a.m. - 7.00 p.m.	8/12
<i>Saturdays only</i>		
7.00 a.m. - 2.30 p.m.	7.00 a.m. - 2.30 p.m.	8/12
No services on Sundays and Public Holidays		

Faretable

<i>Outward</i>			<i>Inward</i>	
North Point (Healthy Street Central)			West Point (Holland Street)	
\$2.20	Gloucester Road o/s Excelsior Hotel		\$2.20	Wing Hing Street
\$2.20	\$1.70 Des Voeux Road Central		\$2.20	\$1.40 North Point (Healthy Street Central)
	o/s Hong Kong Bank HQs			
\$2.20	\$1.70 \$1.40 West Point			
	(Holland Street)			

No half fare for children

Journey time

48 minutes

Mid-levels Route No. 19*Route*—6.1 km

North Point Ferry to Tai Hang Road: via Kam Hong Street, King's Road, Tung Lo Wan Road, Moreton Terrace, Causeway Road, Leighton Road, Wong Nai Chung Road, Sing Woo Road, Blue Pool Road and Tai Hang Road.

Tai Hang Road to North Point Ferry: via Tai Hang Road, Blue Pool Road, Sing Woo Road, King Kwong Street, Shan Kwong Road, Wong Nai Chung Road, Morrison Hill Road, Leighton Road, Pennington Street, Yee Wo Street, Causeway Road, King's Road, Shu Kuk Street and Harbour Parade.

Timetable

<i>From North Point Ferry</i>	<i>From Tai Hang Road</i>	<i>Frequency minutes</i>
<i>Mondays to Saturdays</i>		
6.30 a.m. – 12.00 midnight	6.58 a.m. – 12.21 a.m.	9/15
<i>Sundays and Public Holidays</i>		
6.30 a.m. – 12.00 midnight	7.00 a.m. – 12.30 a.m.	10/20

Faretable

<i>Outward</i>			<i>Inward</i>		
North Point Ferry			Tai Hang Road		
\$2.20	Wong Nai Chung Road		\$2.20	King Kwong Street	
\$2.20	\$1.40	Tai Hang Road	\$2.20	\$1.40	North Point Ferry

Journey time

33 minutes

Urban Limited Stop Route No. 20*Route*—10.6 km

Shau Kei Wan to Central (Wing Wo Street): via unnamed road, Nam On Lane, Shau Kei Wan Road, King's Road, Kornhill Road, King's Road, Tsing Fung Street flyover, Victoria Park Road, Gloucester Road, Harcourt Road, Cotton Tree Drive slip road, Lambeth Walk, Jackson Road, Connaught Road Central, Rumsey Street, Des Voeux Road Central and Wing Wo Street.

Central (Wing Wo Street) to Shau Kei Wan: via Wing Wo Street, Connaught Road Central, Rumsey Street, Des Voeux Road Central, Chater Road, Murray Road, Queensway, Rodney Street, Admiralty MTR Station (East), Drake Street, Tamar Street, Queensway, Hennessy Road, Luard Road, Lockhart Road, Arsenal Street, flyover, Gloucester Road, Fleming Road, Convention Avenue, Hung Hing Road, Hung Hing Road flyover, Victoria Park Road, Wing Hing Street, King's Road, Shau Kei Wan Road, Aldrich Street and Nam On Street.

Timetable

<i>From Shau Kei Wan</i>	<i>From Central (Wing Wo Street)</i>	<i>Frequency minutes</i>
<i>Mondays to Fridays</i>		
7.00 a.m. – 11.00 p.m.	7.35 a.m. – 11.45 p.m.	7/15
<i>Saturdays</i>		
7.00 a.m. – 11.00 p.m.	7.35 a.m. – 11.45 p.m.	10/15
<i>Sundays and Public Holidays</i>		
7.00 a.m. – 11.00 p.m.	7.35 a.m. – 11.45 p.m.	10/15

Faretable

<i>Outward</i>		<i>Inward</i>	
Shau Kei Wan		Central (Wing Wo Street)	
\$2.20	North Point (Kam Hong Street)	\$2.20	North Point (Wing Hing Street)
\$2.20	\$1.70 Central (Wing Wo Street)	\$2.20	\$1.40 Shau Kei Wan

No half fare for children

Journey time

35 minutes

Urban Limited Stop Route No. 21

Route—10.4 km

Taikoo Shing to Central (Wing Wo Street): via Tai Fung Avenue, Taikoo Shing Road, Tai Mou Avenue, Taikoo Wan Road, Tai Wing Avenue, Taikoo Shing Road, King's Road, Kornhill Road, King's Road, Tsing Fung Street, flyover, Victoria Park Road, Gloucester Road, Harcourt Road, Cotton Tree Drive, flyover, Queensway, Des Voeux Road Central, and Wing Wo Street.

Central (Wing Wo Street) to Taikoo Shing: via Wing Wo Street, Connaught Road Central, Rumsey Street, Des Voeux Road Central, Chater Road, Murray Road, Queensway, Rodney Street, Admiralty MTR Station (East), Drake Street, Tamar Street, Queensway, Hennessy Road, Fenwick Street, Lockhart Road, Arsenal Street, flyover, Gloucester Road, Fleming Road, Convention Avenue, Hung Hing Road, Hung Hing Road flyover, Victoria Park Road, Wing Hing Street, King's Road, Kornhill Road, King's Road and Taikoo Shing Road.

Timetable

<i>From Taikoo Shing</i>	<i>From Central (Wing Wo Street)</i>	<i>Frequency minutes</i>
<i>Mondays to Saturdays</i>		
6.30 a.m. – 11.00 p.m.	7.13 a.m. – 11.43 p.m.	8/15
<i>Sundays and Public Holidays</i>		
6.30 a.m. – 10.55 p.m.	7.10 a.m. – 11.35 p.m.	5/10

Faretable

<i>Outward</i>		<i>Inward</i>	
Taikoo Shing		Central (Rumsey Street)	
\$2.20	North Point (Kam Hong Street)	\$2.20	North Point (Wing Hing Street)
\$2.20	\$1.70 Central (Wing Wo Street)	\$2.20	\$1.40 Taikoo Shing

No half fare for children

Journey time

40 minutes

Urban Limited Stop Route No. 22

Route—7.82 km

Quarry Bay to Central (Gilman Street): via Yau Man Street, King's Road, Tsing Fung Street flyover, Victoria Park Road, Gloucester Road, Harcourt Road, flyover, Connaught Road Central and Gilman Street.

Central (Gilman Street) to Quarry Bay: via Gilman Street, Des Voeux Road Central, Chater Road, Murray Road, Queensway, Hennessy Road, Luard Road, Lockhart Road, Arsenal Street, flyover, Gloucester Road, Fleming Road, Convention Avenue, Hung Hing Road, Hung Hing Road flyover, Victoria Park Road, Wing Hing Street, King's Road, Greig Road and Yau Man Street.

Timetable

<i>From Quarry Bay</i>	<i>From Central (Gilman Street)</i>	<i>Frequency minutes</i>
<i>Mondays to Saturdays only</i> (No service on Sundays and Public Holidays)		
6.30 a.m. – 7.20 p.m.	6.55 a.m. – 7.45 p.m.	12

Faretable

<i>Outward</i>		<i>Inward</i>	
Quarry Bay		Central (Gilman Street)	
\$2.20	North Point (Kam Hong Street)	\$2.20	North Point (Wing Hing Street)
\$2.20	\$1.70 Central (Gilman Street)	\$2.20	\$1.40 Quarry Bay

No half fare for children

Journey time

25 minutes

Mid-levels Route No. 23

Route—9.8 km

North Point Ferry to Pokfield Road: via Kam Hong Street, King's Road, Causeway Road, Irving Street, Pennington Street, Yee Wo Street, Hennessy Road, Queensway, Cotton Tree Drive, Kennedy Road, Upper Albert Road, Caine Road, Bonham Road and Pok Fu Lam Road.

Pokfield Road to North Point Ferry: via Pok Fu Lam Road, flyover, Bonham Road, Park Road, Robinson Road, Garden Road, flyover, Queensway, Hennessy Road, Yee Wo Street, Causeway Road, King's Road, Shu Kuk Street and Harbour Parade.

Timetable

<i>From North Point Ferry</i>	<i>From Pokfield Road</i>	<i>Frequency minutes</i>
<i>Mondays to Saturdays</i>		
6.30 a.m. – 12.00 midnight	7.15 a.m. – 12.45 a.m.	6/12
<i>Sundays and Public Holidays</i>		
6.30 a.m. – 12.00 midnight	7.12 a.m. – 12.30 a.m.	10/15

Faretable

<i>Outward</i>		<i>Inward</i>	
North Point Ferry		Pokfield Road	
\$2.60	Causeway Bay (Yee Wo Street)	\$2.60	Queensway (Admiralty MTR Station)
\$2.60	\$2.20 Pokfield Road	\$2.60	\$1.40 North Point Ferry

Journey time

36 minutes

Mid-levels Route No. 23A*Route*—14.6 km

Lai Tak Tsuen to Seymour Road (Circular): via Lai Tak Tsuen Road, Tai Hang Road, Tung Lo Wan Road, Moreton Terrace, Causeway Road, Irving Street, Pennington Street, Yee Wo Street, Hennessy Road, Queensway, Queen's Road Central, D'Aguilar Street, Wellington Street, Lyndhurst Terrace, Hollywood Road, Arbuthnot Road, Caine Road, Seymour Road, Robinson Road, Garden Road, Lower Albert Road, Ice House Street, Chater Road, Murray Road, Queensway, Hennessy Road, Yee Wo Street, Tung Lo Wan Road, flyover, Tai Hang Road and Lai Tak Tsuen Road.

Timetable

<i>From Lai Tak Tsuen</i>	<i>Frequency minutes</i>
<i>Daily</i>	
6.30 a.m. – 7.30 p.m.	10/15

Faretable

Lai Tak Tsuen

\$1.80	Caine Road (Caritas Centre)
\$1.80	\$1.80 Robinson Road/Garden Road
—	\$1.80 \$1.80 Stewart Road
—	\$1.80 \$1.80 \$1.40 Lai Tak Tsuen

Journey time

58 minutes

Mid-levels Route No. 23B*Route*—8.7 km

Causeway Bay to Park Road (Circular): via King's Road, Ngan Mok Street, Lau Li Street, King's Road, Tung Lo Wan Road, Moreton Terrace, Causeway Road, Irving Street, Pennington Street, Yee Wo Street, Hennessy Road, Queensway, Cotton Tree Drive, Kennedy Road, Upper Albert Road, Caine Road, Bonham Road, Park Road, Robinson Road, Castle Road, Caine Road, Upper Albert Road, Garden Road, flyover, Cotton Tree Drive, Lambeth Walk, Murray Road, Queensway, Hennessy Road, Yee Wo Street, Causeway Road and Hing Fat Street.

Timetable

<i>From Causeway Bay</i>	<i>Frequency minutes</i>
<i>Mondays to Saturdays</i>	
* 6.37 a.m. – 7.33 a.m.	8
7.33 a.m. – 11.20 p.m.	8/15

*Journeys will be operated from North Point Ferry Bus Terminus via Kam Hong Street, King's Road, Causeway Road and Irving Street on their journeys to Mid-levels.

Sundays and Public Holidays

7.45 a.m. – 11.15 p.m.	10/15
------------------------	-------

Faretable

North Point Ferry

\$2.60	Causeway Bay (Tin Hau)					
\$2.60	\$2.60	Yee Wo Street				
\$2.60	\$2.60	\$2.20	Bonham Road/Nethersole Hospital			
\$2.60	\$2.60	\$2.20	\$2.60	Robinson Road/Castle Road		
—	—	—	\$2.60	\$2.60	Caine Road opposite Caritas	
—	—	—	\$2.60	\$2.60	\$2.20	Murray Road
—	—	—	\$2.60	\$2.60	\$2.20	\$1.40 Causeway Bay

Journey time

55 minutes

Mid-levels Route No. 25

Route—8.7 km

Central (Bus Station) to Tin Hau Temple Road (Circular): via Connaught Road Central, Pottinger Street, Des Voeux Road Central, Queensway, Hennessy Road, Yee Wo Street, Causeway Road, Hing Fat Street, Tin Hau MTR bus station, King's Road, Ngan Mok Street, Lau Li Street, King's Road, Tin Hau Temple Road, Braemar Hill Road, Cloud View Road, Tin Hau Temple Road, Tung Lo Wan Road, Moreton Terrace, Causeway Road, Irving Street, Pennington Street, Yee Wo Street, Hennessy Road, Queensway, Queen's Road Central, Pedder Street, Connaught Place and Harbour View Street.

Timetable

<i>From Central (Bus Station)</i>	<i>Frequency minutes</i>
<i>Mondays to Saturdays</i>	
6.30 a.m. – 11.05 p.m.	7/15
*11.20 p.m. – 11.30 p.m.	10

Short-working journeys are operated from Hennessy Road (junction with Fleming Road) to Cloud View Road only between 5.00 p.m. and 7.00 p.m. at frequency of every 20 minutes on Mondays to Fridays only except Public Holidays.

On school days only, journeys are diverted via Braemar Hill Road to/from Braemar Hill Bus Terminus as follows:

<i>Mondays to Fridays</i>	
6.30 a.m. – 9.00 a.m.	
3.00 p.m. – 5.00 p.m.	
<i>Saturdays only</i>	
6.30 a.m. – 9.00 a.m.	
<i>Sundays and Public Holidays</i>	
6.30 a.m. – 11.00 p.m.	15/20
*11.15 p.m. – 11.30 p.m.	15

*Journeys operated from Central to Tin Hau Temple Road only

Faretable

Central (Bus Station)

\$2.20 Stewart Road

\$2.20 \$1.40 Tin Hau Temple Road

\$2.20 \$1.40 \$2.20 Cloud View Road

— — \$2.20 \$2.20 Tung Lo Wan Road

— — \$2.20 \$2.20 \$1.40 Central (Bus Station)

Journey time

57 minutes

Mid-levels Route No. 25M*Route*—5.87 km

Causeway Bay to Braemar Hill (Circular): via Canal Road bus only road, Leighton Road, Morrison Hill Road, Tin Lok Lane, Hennessy Road, Yee Wo Street, Causeway Road, Hing Fat Street, Tin Hau MTR station, King's Road, Ngan Mok Street, Lau Li Street, King's Road, Tin Hau Temple Road, Braemar Hill Road, Cloud View Road, Tin Hau Temple Road, Tung Lo Wan Road, Moreton Terrace, Causeway Road, Irving Street, Pennington Street, Yee Wo Street, Hennessy Road and Canal Road bus only road.

*Timetable**From Causeway Bay (Canal Road)**Frequency*
minutes*Mondays to Saturdays only*

(No service on Sundays and Public Holidays)

6.55 a.m. – 9.25 a.m.

10

Faretable

\$1.80 per single journey

(Causeway Bay (Canal Road) to Cloud View Road \$1.80)

(Tin Hau Temple Road to Causeway Bay (Canal Road) \$1.80)

Journey time

34 minutes

Mid-levels Route No. 26*Route*—6.9 km

Lai Tak Tsuen to Hollywood Road (Circular): via Lai Tak Tsuen Road, Tai Hang Road, Tung Lo Wan Road, Moreton Terrace, Causeway Road, Leighton Road, Pennington Street, Yee Wo Street, Hennessy Road, Queensway, Des Voeux Road Central, Hillier Street, Connaught Road Central, Connaught Road West, Des Voeux Road West, Queen Street, Queen's Road West, Hollywood Road, Wyndham Street, Lower Albert Road, Ice House Street, Chater Road, Murray Road, Queensway, Hennessy Road, Yee Wo Street, Tung Lo Wan Road, flyover, Tai Hang Road and Lai Tak Tsuen Road.

*Timetable**From Lai Tak Tsuen**Frequency*
minutes*Mondays to Saturdays*

6.30 a.m. – 6.42 p.m.

12

Sundays and Public Holidays

7.54 a.m. – 6.42 p.m.

12

Faretable

Lai Tak Tsuen				
\$1.80	Moreton Terrace			
\$1.80	\$1.40	Queen Street		
\$1.80	\$1.40	\$1.80	Hollywood Road	
—	—	\$1.80	\$1.80	Stewart Road
—	—	\$1.80	\$1.80	\$1.40 Lai Tak Tsuen

Journey time

65 minutes

Mid-levels Route No. 27*Route*—4.2 km

North Point Ferry to Braemar Hill (Circular): via Kam Hong Street, King's Road, Fortress Hill Road, Tin Hau Temple Road, Cloud View Road, Braemar Hill Road, Tin Hau Temple Road, Fortress Hill Road, King's Road, Shu Kuk Street and Harbour Parade.

Timetable

<i>From North Point Ferry</i>	<i>Frequency minutes</i>
-------------------------------	------------------------------

Mondays to Saturdays

7.00 a.m. — 9.30 p.m.	15/30
-----------------------	-------

Additional Journeys on School Days only

7.07 a.m. — 8.22 a.m.	12/15
-----------------------	-------

On School Days only, journeys are diverted via Braemar Hill Road to/from Braemar Hill Bus Terminus as follows:

Mondays to Fridays

7.00 a.m. — 9.00 a.m.
3.00 p.m. — 5.00 p.m.

Saturdays only

7.00 a.m. — 9.00 a.m.

Sundays and Public Holidays

10.00 a.m. — 9.30 p.m.	30
------------------------	----

Faretable

\$1.80 per single journey
 (North Point Ferry to Tin Hau Temple Road \$1.80)
 (Cloud View Road to North Point Ferry \$1.80)

Journey time

26 minutes

Southern Route No. 37*Route*—8.3 km

Chi Fu Fa Yuen to Central (Bus Station): via Chi Fu Road, Chi Fu Fa Yuen Interchange, Pok Fu Lam Road, Queen's Road West, Water Street, Des Voeux Road West, Connaught Road West and Connaught Road Central.

Central (Bus Station) to Chi Fu Fa Yuen: via Harbour View Street, Connaught Place, Connaught Road Central, Pottinger Street, Queen's Road Central, Queen's Road West, Pok Fu Lam Road and Chi Fu Road.

Timetable

<i>From Chi Fu Fa Yuen</i>	<i>From Central (Bus Station)</i>	<i>Frequency minutes</i>
<i>Mondays to Saturdays</i>		
6.00 a.m. – 11.00 p.m.	6.30 a.m. – 11.30 p.m.	5/12
<i>Sundays and Public Holidays</i>		
6.15 a.m. – 11.00 p.m.	6.45 a.m. – 11.30 p.m.	7/15

Faretable

<i>Outward</i>				<i>Inward</i>		
Chi Fu Fa Yuen				Central (Bus Station)		
\$2.50	Queen Mary Hospital			\$2.50	Queen Mary Hospital	
\$2.50	\$2.10	Des Voeux Road West		\$2.50	\$2.10	Chi Fu Fa Yuen
\$2.50	\$2.10	\$1.40	Central (Bus Station)			

Journey time

25 minutes

Southern Express Route No. 38*Route*—12.4 km

Chi Fu Fa Yuen to North Point Ferry: via Chi Fu Road, Pok Fu Lam Road, Shek Pai Wan Road, (Wah Fu Road, Shek Pai Wan Road)*, Aberdeen Praya Road, Aberdeen Main Road, Aberdeen Praya Road, Wong Chuk Hang Road, Aberdeen Tunnel, Wong Nai Chung Road, Morrison Hill Road, Tin Lok Lane, Hennessy Road, Yee Wo Street, Causeway Road, King's Road, Shu Kuk Street and Harbour Parade.

North Point Ferry to Chi Fu Fa Yuen: via Kam Hong Street, King's Road, Causeway Road, Irving Street, Pennington Street, Yee Wo Street, Hennessy Road, Canal Road bus only road, Canal Road East, Leighton Road, Morrison Hill Road, Wong Nai Chung Road, Aberdeen Tunnel, Wong Chuk Hang Road, Aberdeen Praya Road, Shek Pai Wan Road, (Wah Fu Road, Shek Pai Wan Road)*, Pok Fu Lam Road and Chi Fu Road.

Timetable

<i>From Chi Fu Fa Yuen</i>	<i>From North Point Ferry</i>	<i>Frequency minutes</i>
<i>Mondays to Saturdays</i>		
6.00 a.m. – 7.05 p.m.	6.00 a.m. – 7.30 p.m.	7/15
* 7.05 p.m. – 12.30 a.m.	* 7.30 p.m. – 12.10 a.m.	7/10
<i>Sundays and Public Holidays</i>		
6.00 a.m. – 7.10 p.m.	6.00 a.m. – 7.25 p.m.	8/15
* 7.10 p.m. – 12.30 a.m.	* 7.25 p.m. – 12.10 a.m.	7/15

*Journeys leaving Chi Fu Fa Yuen and North Point Ferry are operated via Wah Fu (South)

Faretable

<i>Outward</i>			<i>Inward</i>		
Chi Fu Fa Yuen			North Point Ferry		
\$3.40	Morrison Hill Road		\$3.40	Wong Chuk Hang O/S Sports	
\$3.40	\$1.40	North Point Ferry		Ground	
			\$3.40	\$1.80	Chi Fu Fa Yuen

Journey time

34 minutes

Southern Route No. 40*Route*—11.7 km

Wah Fu (North) to Wan Chai Ferry: via Wah Fu Road, Shek Pai Wan Road, Pok Fu Lam Road, flyover, Chi Fu Road, Claymore Avenue, flyover, Pok Fu Lam Road, flyover, Bonham Road, Park Road, Robinson Road, Garden Road, flyover, Queensway, Hennessy Road, Fleming Road, flyover and Wan Chai Ferry Bus Terminus access road.

Wan Chai Ferry to Wah Fu (North): via Wan Chai Ferry Bus Terminus access road, flyover, Fleming Road, Hennessy Road, Queensway, Cotton Tree Drive, Kennedy Road, Upper Albert Road, Caine Road, Bonham Road, Pok Fu Lam Road, Claymore Avenue, Chi Fu Road, Pok Fu Lam Road, Shek Pai Wan Road and Wah Fu Road.

Timetable

<i>From Wah Fu (North)</i>	<i>From Wan Chai Ferry</i>	<i>Frequency minutes</i>
	<i>Daily</i>	
6.00 a.m. – 10.50 p.m.	6.35 a.m. – 11.30 p.m.	8/20

Faretable

<i>Outward</i>			<i>Inward</i>		
Wah Fu (North)			Wan Chai Ferry		
\$2.50	Queensway		\$2.50	Queen Mary Hospital	
\$2.50	\$1.40	Wan Chai Ferry	\$2.50	\$2.10	Wah Fu (North)

Journey time

30 minutes

Southern Route No. 40M*Route*—10 km

Wah Fu (North) to Admiralty MTR Station (West): via Wah Fu Road, Shek Pai Wan Road, Pok Fu Lam Road, flyover, Bonham Road, Caine Road, Arbuthnot Road, Wyndham Street, Lower Albert Road, Ice House Street, Chater Road, Murray Road, Queensway, Tamar Street and Drake Street.

Admiralty MTR Station (West) to Wah Fu (North): via Cotton Tree Drive slip road, Cotton Tree Drive, flyover, Queensway, Queen's Road Central, D'Aguiar Street, Wellington Street, Lyndhurst Terrace, Hollywood Road, Arbuthnot Road, Caine Road, Bonham Road, Pok Fu Lam Road, Shek Pai Wan Road and Wah Fu Road.

Timetable

<i>From Wah Fu (North)</i>	<i>From Admiralty MTR Station (West)</i>	<i>Frequency minutes</i>
	<i>Mondays to Saturdays</i>	
6.05 a.m. – 10.40 p.m.	6.45 a.m. – 11.20 p.m.	10/20
	<i>Sundays and Public Holidays</i>	
6.10 a.m. – 10.40 p.m.	6.45 a.m. – 11.20 p.m.	10/20

Faretable

<i>Outward</i>		<i>Inward</i>	
Wah Fu (North)		Admiralty MTR Station (West)	
\$2.50	Bonham Road/Caine Road Junction	\$2.50	Queen Mary Hospital
\$2.50	\$1.80 Admiralty MTR Station (West)	\$2.50	\$2.10 Wah Fu (North)

Journey time

33 minutes

Southern Route No. 41*Route—14.8 km*

Wah Fu (Central) to North Point Ferry: via Wah Fu Road, Shek Pai Wan Road, Aberdeen Praya Road, Aberdeen Main Road, Aberdeen Praya Road, Wong Chuk Hang Road, Nam Fung Road, Deep Water Bay Road, Wong Nai Chung Gap Road, Tai Hang Road, Lai Tak Tsuen Road, Yee King Road, Cloud View Road, Tin Hau Temple Road, Fortress Hill Road, King's Road, Shu Kuk Street and Harbour Parade.

North Point Ferry to Wah Fu (Central): via Kam Hong Street, King's Road, Fortress Hill Road, Tin Hau Temple Road, Cloud View Road, Yee King Road, Lai Tak Tsuen Road, Tai Hang Road, Wong Nai Chung Gap Road, Deep Water Bay Road, Nam Fung Road, Wong Chuk Hang Road, Aberdeen Praya Road, Shek Pai Wan Road and Wah Fu Road (terminating at Lui Ming Choi Secondary School).

Timetable

<i>From Wah Fu (Central)</i>	<i>From North Point Ferry</i>	<i>Frequency minutes</i>
	<i>Mondays to Saturdays</i>	
6.30 a.m. – 7.00 p.m.	6.45 a.m. – 7.12 p.m.	15/30
	<i>Sundays and Public Holidays</i>	
7.00 a.m. – 7.00 p.m.	7.15 a.m. – 7.15 p.m.	15/30

Faretable

<i>Outward</i>		<i>Inward</i>	
Wah Fu (Central)		North Point Ferry	
\$3.70	Tai Hang Road/Stubbs Road Junction	\$3.70	Tai Hang Road/Stubbs Road Junction
\$3.70	\$2.10 North Point Ferry	\$3.70	\$2.50 Nam Fung Road/Wong Chuk Hang Road
		\$3.70	\$2.50 \$1.50 Wah Fu (Central)

Journey time

41 minutes

Southern Express Route No. 42*Route*—11.8 km

Wah Fu (South) to North Point Ferry: via Wah Fu Road, Shek Pai Wan Road, Aberdeen Praya Road, Aberdeen Main Road, Aberdeen Praya Road, Wong Chuk Hang Road, Aberdeen Tunnel, Wong Nai Chung Road, Morrison Hill Road, Tin Lok Lane, Hennessy Road, Yee Wo Street, Causeway Road, King's Road, Shu Kuk Street and Harbour Parade.

North Point Ferry to Wah Fu (South): via Kam Hong Street, King's Road, Causeway Road, Irving Street, Pennington Street, Yee Wo Street, Hennessy Road, Canal Road bus only road, Canal Road East, Leighton Road, Morrison Hill Road, Wong Nai Chung Road, Aberdeen Tunnel, Wong Chuk Hang Road, Aberdeen Praya Road, Shek Pai Wan Road and Wah Fu Road.

Timetable

<i>From Wah Fu (South)</i>	<i>From North Point Ferry</i>	<i>Frequency minutes</i>
	<i>Mondays to Saturdays</i>	
6.15 a.m. – 6.55 p.m.	6.35 a.m. – 7.15 p.m.	8/15
	<i>Sundays and Public Holidays</i>	
7.30 a.m. – 6.55 p.m.	7.45 a.m. – 7.15 p.m.	10/18

Faretable

<i>Outward</i>	<i>Inward</i>
Wah Fu (South)	North Point Ferry
\$3.40 Morrison Hill Road	\$3.40 Wong Chuk Hang
\$3.40 \$1.40 North Point Ferry	O/S Sports Ground
	\$3.40 \$1.50 Wah Fu (South)

Journey time

34 minutes

Southern Route No. 45*Route*—8.6 km

Wah Fu (South) to Robinson Road (Circular): via Wah Fu Road, Shek Pai Wan Road, Pok Fu Lam Road, Chi Fu Road, Claymore Avenue, flyover, Pok Fu Lam Road, flyover, Bonham Road, Seymour Road, Robinson Road, Garden Road, Upper Albert Road, Caine Road, Bonham Road, Pok Fu Lam Road, Claymore Avenue, Chi Fu Road, Pok Fu Lam Road, Shek Pai Wan Road and Wah Fu Road.

Timetable

<i>From Wah Fu (South)</i>	<i>Frequency minutes</i>
	<i>Mondays to Fridays only</i>
6.30 a.m. – 9.10 a.m.	8
12.30 p.m. – 5.56 p.m.	8/10
	<i>Saturdays</i>
6.30 a.m. – 9.10 a.m.	10

(No service on Sundays, Public Holidays and School Summer Holidays)

*Faretable***Wah Fu (South)**

\$2.50	Queen Mary Hospital				
\$2.50	\$2.10	Seymour Road			
\$2.50	\$2.10	\$2.50	Caine Road		
—	—	\$2.50	\$2.50	Queen Mary Hospital	
—	—	\$2.50	\$2.50	\$2.10	Wah Fu (South)

Journey time

48 minutes

Southern Route No. 47*Route—11.7 km*

Wah Fu (North) to Central (Bus Station): via Wah Fu Road, Shek Pai Wan Road, Victoria Road, Belcher's Street, Queen's Road West, Hill Road, Des Voeux Road West, Connaught Road West, Connaught Road Central, Cleverly Street, Des Voeux Road Central, Pedder Street, Connaught Place and Harbour View Street.

Central (Bus Station) to Wah Fu (North): via Connaught Road Central, Connaught Road West, Des Voeux Road West, Queen Street, Queen's Road West, Belcher's Street, Victoria Road, Shek Pai Wan Road and Wah Fu Road.

Timetable

<i>From Wah Fu (North)</i>	<i>From Central</i>	<i>Frequency</i>
	<i>Daily</i>	<i>minutes</i>
6.15 a.m. – 11.00 p.m.	7.00 a.m. – 11.45 p.m.	15/20

Faretable

<i>Outward</i>		<i>Inward</i>	
Wah Fu (North)		Central (Bus Station)	
\$2.50	Telegraph Bay	\$2.50	Telegraph Bay
\$2.50	\$1.90	Victoria Road/Mount	\$2.50
		Davis Road	\$1.90
\$2.50	\$1.90	\$1.40	Central (Bus
			Station)

Journey time

46 minutes

Southern Route No. 48*Route—5.3 km*

Wah Fu (North) to Wong Chuk Hang/Ocean Park: via Wah Fu Road, Shek Pai Wan Road, (Tin Wan Street, Tin Wan New Street, Tin Wan Street, Tin Wan Hill Road, Shek Pai Wan Road)*, Aberdeen Praya Road, Aberdeen Main Road, Aberdeen Praya Road, Wong Chuk Hang Road, Nam Long Shan Road, Wong Chuk Hang Estate Bus Terminus, Nam Long Shan Road, Wong Chuk Hang Road and Ocean Park Road.

Ocean Park/Wong Chuk Hang to Wah Fu (North): via Ocean Park Road, Wong Chuk Hang Road, Nam Long Shan Road, Wong Chuk Hang Estate Bus Terminus, Nam Long Shan Road, Wong Chuk Hang Road, Aberdeen Praya Road, (Tin Wan Hill Road, Shek Pai Wan Road, Tin Wan Street, Tin Wan New Street, Tin Wan Street, Tin Wan Hill Road, Aberdeen Praya Road)*, Shek Pai Wan Road and Wah Fu Road.

Timetable

<i>From Wah Fu (North)**</i>	<i>From Ocean Park</i>	<i>From Wong Chuk Hang Estate</i>	<i>Frequency minutes</i>
<i>Daily</i>			
6.00 a.m. – 7.05 p.m.	8.00 a.m. – 7.00 p.m.	5.45 a.m. – 7.05 p.m.	7/15
* 7.05 p.m. – 12.00 midnight		* 7.05 p.m. – 11.30 p.m.	10/20
*Journeys departing from Wah Fu (North) and from Wong Chuk Hang Estate after 7.05 p.m. are operated via Tin Wan.			
**Journeys departing from Wah Fu (North) between 7.30 a.m. and 6.35 p.m. daily are extended to Ocean Park via Wong Chuk Hang Estate.			
***Supplementary trips are operated at 7.05 a.m. and 7.15 a.m. on Mondays to Saturdays from Wah Fu (North) to Wong Chuk Hang Estate only.			

Faretable

\$1.50 per single journey

Journey time

20 minutes Wah Fu (North) to Wong Chuk Hang

25 minutes Wah Fu (North) to Ocean Park

Southern Route No. 61

Route—10.6 km

Central (Bus Station) to Repulse Bay: via Connaught Road Central, Harcourt Road, Cotton Tree Drive slip road, Queensway, Queen's Road East, Stubbs Road, Wong Nai Chung Gap Road, Repulse Bay Road, South Bay Road and Repulse Bay Road.

Repulse Bay to Central (Bus Station): via Repulse Bay Road, Wong Nai Chung Gap Road, Stubbs Road, Queen's Road East, Queensway, Queen's Road Central, Pedder Street, Connaught Place and Harbour View Street.

Timetable

<i>From Central (Bus Station)</i>	<i>From Repulse Bay</i>	<i>Frequency minutes</i>
<i>September to May</i>		
<i>Daily</i>		
7.05 a.m. – 9.05 p.m.	7.35 a.m. – 8.35 a.m.	20
	9.05 a.m. – 9.45 p.m.	20
<i>May to September</i>		
<i>Mondays to Fridays</i>		
7.05 a.m. – 9.05 p.m.	7.35 a.m. – 8.35 a.m.	20
	9.05 a.m. – 9.45 p.m.	20
<i>Saturdays, Sundays and Public Holidays</i>		
7.05 a.m. – 9.05 p.m.	7.35 a.m. – 8.35 a.m.	20
	9.05 a.m. – 9.45 p.m.	20
* 9.05 p.m. – 10.45 p.m.	* 9.45 p.m. – 11.25 p.m.	20

*Weather permitting.

Special journey will be operated at 7.00 a.m. daily from Repulse Bay to Central.

Additional journeys may be operated on Sundays and Public Holidays (weather permitting) to meet traffic requirements.

Faretable

<i>Outward</i>		<i>Inward</i>	
Central (Bus Station)		Repulse Bay	
\$2.50	South Bay Road	\$2.50	Queen's Road East
\$2.50	\$1.40 Repulse Bay	\$2.50	\$1.40 Central (Bus Station)

Journey time

34 minutes

Recreation Route No. 61M*Route*—9.6 km

Admiralty MTR Station (East) to Repulse Bay: via Drake Street, Cotton Tree Drive slip road, Queensway, Queen's Road East, Wong Nai Chung Road, Aberdeen Tunnel, Wong Chuk Hang Road, Island Road, Repulse Bay Road, South Bay Road and Repulse Bay Road.

Repulse Bay to Admiralty MTR Station (East): via Repulse Bay Road, Island Road, Wong Chuk Hang Road, Aberdeen Tunnel, Wong Nai Chung Road, Morrison Hill Road, Leighton Road, Canal Road West, Canal Road flyover, Gloucester Road, Harcourt Road and Rodney Street.

Timetable

<i>From Admiralty MTR Station (East)</i>	<i>From Repulse Bay (via Deep Water Bay)</i>	<i>Frequency minutes</i>
<i>Sundays and Public Holidays in Summer Swimming Seasons only (weather permitting)</i>		
7.30 a.m. – 7.22 p.m.	8.00 a.m. – 7.52 p.m.	7/10

Frequency and hours of operation may be adjusted to suit traffic requirements.

Faretable

<i>Outward</i>		<i>Inward</i>	
\$3.00	per single journey	Repulse Bay	
		\$3.00	Wong Nai Chung Road
		\$3.00	\$1.70 Admiralty MTR Station (East)

No half fare for children

Journey time

25 minutes

Southern Route No. 63*Route*—17.5 km

North Point Ferry to Stanley Prison: via Kam Hong Street, King's Road, Tsing Fung Street flyover, Victoria Park Road, Gloucester Road, Percival Street, Leighton Road, Pennington Street, Yee Wo Street, Tung Lo Wan Road, flyover, Tai Hang Road, Wong Nai Chung Gap Road, Repulse Bay Road, Stanley Gap Road, Stanley Village Road and Tung Tau Wan Road.

Stanley Prison to North Point Ferry: via Tung Tau Wan Road, Stanley Village Road, Stanley Gap Road, Repulse Bay Road, Wong Nai Chung Gap Road, Tai Hang Road, Tung Lo Wan Road, Moreton Terrace, Causeway Road, Leighton Road, Pennington Street, Yee Wo Street, Causeway Road, King's Road, Shu Kuk Street and Harbour Parade.

*Timetable**From North Point Ferry**From Stanley Prison**Frequency
minutes**Mondays to Saturdays only
(No service on Sundays and Public Holidays)*

7.00 a.m. - 6.30 p.m.

7.00 a.m. - 7.30 p.m.

30

*Faretable**Outward**Inward*

North Point Ferry
 \$3.70 Repulse Bay
 \$3.70 \$2.10 Stanley Village
 \$3.70 \$2.10 \$1.20 Stanley Prison

Stanley Prison
 \$3.70 Stubbs Road/Tai Hang Road Junction
 \$3.70 \$2.10 (Pennington Street) Causeway
 Bay
 \$3.70 \$2.10 \$1.40 North Point Ferry

Journey time

55 minutes

Recreation Route No. 64*Route—13.5 km*

Central (Bus Station) to Chung Hom Kok: via Connaught Road Central, Harcourt Road, Cotton Tree Drive slip road, Queensway, Queen's Road East, Wong Nai Chung Road, Aberdeen Tunnel, Wong Chuk Hang Road, Island Road, Repulse Bay Road, Stanley Gap Road and Chung Hom Kok Road.

Chung Hom Kok to Central (Bus Station): via Chung Hom Kok Road, Stanley Gap Road, Repulse Bay Road, Island Road, Wong Chuk Hang Road, Aberdeen Tunnel, Wong Nai Chung Road, Queen's Road East, Queensway, Queen's Road Central, Pedder Street, Connaught Place and Harbour View Street.

*Timetable**From Central (Bus Station)**From Chung Hom Kok**Frequency
minutes**Sundays and Public Holidays*

7.00 a.m. - 7.00 p.m.

7.50 a.m. - 7.50 p.m.

20/30

Frequency and hours of operation may be adjusted to suit traffic requirements.

*Faretable**Outward**Inward*

Central (Bus Station)
 \$3.70 Repulse Bay
 \$3.70 \$2.10 Chung Hom Kok

Chung Hom Kok
 \$3.70 Repulse Bay
 \$3.70 \$3.00 Wong Nai Chung Road
 \$3.70 \$3.00 \$1.40 Central (Bus
 Station)

Journey time

50 minutes

Recreation Route No. 65*Route*—15.7 km

North Point Ferry to Stanley Village: via Kam Hong Street, King's Road, Causeway Road, Irving Street, Pennington Street, Yee Wo Street, Hennessy Road, Canal Road bus only road, Canal Road East, Leighton Road, Morrison Hill Road, Wong Nai Chung Road, Aberdeen Tunnel, Wong Chuk Hang Road, Island Road, Repulse Bay Road, Stanley Gap Road and Stanley Village Road.

Stanley Village to North Point Ferry: via Stanley Village Road, Stanley Gap Road, Repulse Bay Road, Island Road, Wong Chuk Hang Road, Aberdeen Tunnel, Wong Nai Chung Road, Morrison Hill Road, Tin Lok Lane, Hennessy Road, Yee Wo Street, Causeway Road, King's Road, Shu Kuk Street and Harbour Parade.

Timetable

<i>From North Point Ferry</i>	<i>From Stanley Village</i>	<i>Frequency minutes</i>
<i>Sundays and Public Holidays</i>		
7.00 a.m. – 7.00 p.m.	7.50 a.m. – 7.50 p.m.	20/30

Frequency and hours of operation may be adjusted to suit traffic requirements.

Faretable

<i>Outward</i>		<i>Inward</i>	
North Point Ferry		Stanley Village	
\$3.70	Repulse Bay	\$3.70	Wong Nai Chung Road
\$3.70	\$2.10 Stanley Village	\$3.70	\$1.40 North Point Ferry

Journey time

50 minutes

Southern Express Route No. 70*Route*—9.6 km

Central (Bus Station) to Aberdeen: via Connaught Road Central, Harcourt Road, Cotton Tree Drive slip road, Queensway, Rodney Street, Admiralty MTR Station (East), Drake Street, Tamar Street, Queensway, Fenwick Street, Lockhart Road, Arsenal Street, flyover, Gloucester Road, flyover, Aberdeen Tunnel, Wong Chuk Hang Road, Aberdeen Praya Road, flyover, Aberdeen Main Road, Lok Yeung Street and Chengtu Road.

Aberdeen to Central (Bus Station): via Aberdeen Main Road, Aberdeen Praya Road, Wong Chuk Hang Road, Aberdeen Tunnel, (flyover, Wong Nai Chung Road, Morrison Hill Road, Leighton Road, Canal Road West, flyover)*, Gloucester Road, Harcourt Road, flyover, Connaught Road Central, Pedder Street, Connaught Place and Harbour View Street.

*Journeys from Aberdeen to Central will be diverted during periods of traffic congestion.

Timetable

<i>From Central</i>	<i>From Aberdeen</i>	<i>Frequency minutes</i>
<i>Daily</i>		
5.50 a.m. – 12.10 a.m.	5.30 a.m. – 11.40 p.m.	4/10

Faretable

\$2.40 per single journey

(\$1.20 after passing through the Aberdeen Tunnel to Aberdeen)

(\$1.40 after passing through the Aberdeen Tunnel to Central)

Journey time

25 minutes

Southern Express Route No. 70M*Route*—8.8 km

Aberdeen to Admiralty MTR Station (East): via Aberdeen Main Road, Aberdeen Praya Road, Wong Chuk Hang Road, Aberdeen Tunnel, (flyover, Wong Nai Chung Road, Morrison Hill Road, Leighton Road, Canal Road West, flyover)* Gloucester Road, Harcourt Road and Rodney Street.

Admiralty MTR Station (East) to Aberdeen: via Drake Street, Tamar Street, Queensway, Fenwick Street, Lockhart Road, Arsenal Street, flyover, Gloucester Road, flyover, Aberdeen Tunnel, Wong Chuk Hang Road, Aberdeen Praya Road, flyover, Aberdeen Main Road, Lok Yeung Street and Chengtu Road.

*Journeys from Aberdeen to Admiralty MTR Station (East) will be diverted during periods of traffic congestion.

*Timetable**From Aberdeen**From Admiralty MTR Station (East)**Frequency
minutes**Mondays to Fridays*

7.30 a.m. – 9.30 a.m.

7.48 a.m. – 9.48 a.m.

10/12

4.40 p.m. – 6.52 p.m.

5.00 p.m. – 7.12 p.m.

12

Saturdays only

(No service on Sundays and Public Holidays)

7.30 a.m. – 9.30 a.m.

7.48 a.m. – 9.48 a.m.

10/12

Faretable

\$2.40 per single journey.

(\$1.20 after passing through the Aberdeen Tunnel to Aberdeen)

(\$1.40 after passing through the Aberdeen Tunnel to Admiralty)

Journey time

20 minutes

Southern Route No. 71*Route*—11.7 km

Central (Rumsey Street) to Wong Chuk Hang: via Pier Road, Gilman Street, Connaught Road Central, Queen Victoria Street, Queen's Road Central, Queen's Road West, Pok Fu Lam Road, Shek Pai Wan Road, (Tin Wan Street, Tin Wan New Street, Tin Wan Street, Tin Wan Hill road, Shek Pai Wan Road)*, Aberdeen Praya Road, Aberdeen Main Road, Aberdeen Praya Road, Wong Chuk Hang Road and Nam Long Shan Road.

Wong Chuk Hang to Central (Rumsey Street): via Nam Long Shan Road, Wong Chuk Hang Road, Aberdeen Praya Road, (Tin Wan Hill Road, Shek Pai Wan Road, Tin Wan Street, Tin Wan New Street, Tin Wan Street, Tin Wan Hill Road, Aberdeen Praya Road)*, Shek Pai Wan Road, Pok Fu Lam Road, Queen's Road West, Water Street, Des Voeux Road West, Connaught Road West, Connaught Road Central and Rumsey Street.

*Journey from Central to Wong Chuk Hang will be diverted via Tin Wan on Sundays and Public Holidays.

Timetable

<i>From Central (Rumsey Street)</i>	<i>From Wong Chuk Hang</i>	<i>Frequency</i>
	<i>Daily</i>	<i>minutes</i>
* 6.20 a.m. – 8.50 a.m.		15
8.50 a.m. – 12.10 a.m.	5.35 a.m. – 11.30 p.m.	15/20

*Journey departing from Rumsey Street Bus Terminus between 6.20 a.m. and 8.50 a.m. on Mondays to Saturdays are operated via Ocean Park Interchange and Heung Yip Road to Wong Chuk Hang Estate.

Faretable

<i>Outward</i>				<i>Inward</i>			
Central (Rumsey Street)				Wong Chuk Hang			
\$2.50	Queen Mary Hospital			\$2.50	Queen Mary Hospital		
\$2.50	\$2.10	Tin Wan		\$2.50	\$2.10	Queen's Road West	
\$2.50	\$2.10	\$1.20	Wong Chuk Hang	\$2.50	\$2.10	\$1.40	Central (Rumsey Street)

Journey time

37 minutes

Southern Express Route No. 72

Route—8.5 km

Aberdeen to Causeway Bay: via Aberdeen Main Road, Aberdeen Praya Road, Wong Chuk Hang Road, Nam Long Shan Road, Wong Chuk Hang Estate Bus Terminus, Nam Long Shan Road, Wong Chuk Hang Road, (Ocean Park Bus Terminus)*, Aberdeen Tunnel, Wong Nai Chung Road, Morrison Hill Road, Tin Lok Lane, Hennessy Road, Yee Wo Street and Tung Lo Wan Road.

Causeway Bay to Aberdeen: via Tung Lo Wan Road, Moreton Terrace, Causeway Road, Irving Street, Pennington Street, Yee Wo Street, Hennessy Road, Canal Road bus only road, Canal Road East, Leighton Road, Morrison Hill Road, Wong Nai Chung Road, Aberdeen Tunnel, (Ocean Park Bus Terminus)*, Wong Chuk Hang Road, Nam Long Shan Road, Wong Chuk Hang Estate Bus Terminus, Nam Long Shan Road, Wong Chuk Hang Road, Aberdeen Praya Road, flyover, Aberdeen Main Road, Lok Yeung Street and Chengtu Road.

Timetable

<i>From Aberdeen</i>	<i>From Causeway Bay</i>	<i>Frequency</i>
	<i>Mondays to Saturdays</i>	<i>minutes</i>
**6.00 a.m. – 9.30 a.m.	6.30 a.m. – 10.00 a.m.	7/8
9.30 a.m. – 11.50 p.m.	10.00 a.m. – 12.30 a.m.	6/12
	<i>Sundays and Public Holidays</i>	
6.00 a.m. – 11.50 p.m.	6.30 a.m. – 12.30 p.m.	6/12

*Journeys to Causeway Bay are diverted via Ocean Park between 1.00 p.m. and 7.00 p.m. on Saturdays, Sundays and Public Holidays only.

Journeys to Aberdeen are diverted via Ocean Park between 1.00 p.m. and 5.00 p.m. on Saturdays and between 9.00 a.m. and 5.00 p.m. on Sundays and Public Holidays only.

**Journeys from Aberdeen before 9.00 a.m. and from Causeway Bay before 9.30 a.m. do not enter Wong Chuk Hang Estate Bus Terminus.

Faretable

\$2.40 per single journey

(\$1.20 after passing through the Aberdeen Tunnel to Aberdeen)

(\$1.40 after passing through the Aberdeen Causeway Bay)

Journey time

28 minutes

Southern Express Route No. 72A*Route*—6.9 km**Wong Chuk Hang to Causeway Bay:** via Nam Long Shan Road, Wong Chuk Hang Road, Aberdeen Tunnel, Wong Nai Chung Road, Morrison Hill Road, Tin Lok Lane, Hennessy Road, Yee Wo Street and Tung Lo Wan Road.**Causeway Bay to Wong Chuk Hang:** via Tung Lo Wan Road, Moreton Terrace, Causeway Road, Irving Street, Pennington Street, Yee Wo Street, Hennessy Road, Canal Road bus only road, Canal Road East, Leighton Road, Morrison Hill Road, Wong Nai Chung Road, Aberdeen Tunnel, Wong Chuk Hang Road and Nam Long Shan Road.*Timetable*

<i>From Wong Chuk Hang</i>	<i>From Causeway Bay</i>	<i>Frequency minutes</i>
<i>Mondays to Saturdays only</i> (No service on Sundays and Public Holidays)		
6.00 a.m. – 9.15 a.m.	6.22 a.m. – 9.37 a.m.	15

Faretable

\$2.20 per single journey

(\$1.20 after passing through the Aberdeen Tunnel to Wong Chuk Hang)

(\$1.40 after passing through the Aberdeen Tunnel Causeway Bay)

Journey time

19 minutes

Southern Route No. 73*Route*—14.3 km**Wah Fu (North) to Stanley Prison:** via Wah Fu Road, Shek Pai Wan Road, Aberdeen Praya Road, Aberdeen Main Road, Aberdeen Praya Road, Wong Chuk Hang Road, Island Road, Repulse Bay Road, Stanley Gap Road, Stanley Village Road and Tung Tau Wan Road.**Stanley Prison to Wah Fu (North):** via Tung Tau Wan Road, Stanley Village Road, Stanley Gap Road, Repulse Bay Road, Island Road, Wong Chuk Hang Road, Aberdeen Praya Road, Shek Pai Wan Road and Wah Fu Road.*Timetable*

<i>From Wah Fu (North)</i>	<i>From Stanley Prison</i>	<i>Frequency** minutes</i>
<i>Daily</i>		
6.30 a.m. – 10.30 p.m.	* 6.30 a.m. 6.45 a.m. – 11.20 p.m.	15/30

*From Mondays to Saturdays except Public Holidays at 6.30 a.m. only.

**The frequency on Saturday afternoons, Sundays and Public Holidays during summer swimming season will be increased to approximately 10/15 minutes and special short working trips will also be operated between Aberdeen and Repulse Bay to meet passenger demand.

Faretable

Wah Fu (North)
 \$2.10 Shouson Hill Road
 \$2.50 \$1.50 Repulse Bay
 \$3.70 \$2.50 \$2.10 Stanley Prison

\$1.20 for journeys from Stanley Village to Stanley Prison.

\$1.50 for journeys from Wong Chuk Hang Road (west of Nam Fung Road) to Wah Fu (North).

Journey time

44 minutes

Southern Express Route No. 75

Route—8.5 km

Central (Bus Station) to Wong Chuk Hang: via Connaught Road Central, Harcourt Road, Cotton Tree Drive slip road, Queensway, Rodney Street, Admiralty MTR Station (East), Drake Street, Tamar Street, Queensway, Hennessy Road, Fleming Road, Wan Chai Road, Morrison Hill Road, Wong Nai Chung Road, Aberdeen Tunnel, Wong Chuk Hang Road and Nam Long Shan Road.

Wong Chuk Hang to Central (Bus Station): via Nam Long Shan Road, Wong Chuk Hang Road, Aberdeen Tunnel, Wong Nai Chung Road, Morrison Hill Road, Wan Chai Road, Fleming Road, Hennessy Road, Queensway, Queen's Road Central, Pedder Street, Connaught Place and Harbour View Street.

Timetable

<i>From Central (Bus Station)</i>	<i>From Wong Chuk Hang</i>	<i>Frequency minutes</i>
	<i>Daily</i>	
5.50 a.m. – 11.56 p.m.	5.20 a.m. – 11.26 p.m.	8/15

Faretable

\$2.40 per single journey
 (\$1.20 after passing through the Aberdeen to Wong Chuk Hang)
 (\$1.40 after passing through the Aberdeen to Central)

Journey time

27 minutes

Southern Route No. 76

Route—11.5 km

Shek Pai Wan to Causeway Bay (Moreton Terrace): via Yue Kwong Road, Aberdeen Reservoir Road, Aberdeen Main Road, Aberdeen Praya Road, Wong Chuk Hang Road, Nam Fung Road, Deep Water Bay Road, Wong Nai Chung Gap Road, Stubbs Road, Queen's Road East, Morrison Hill Road, Tin Lok Lane, Hennessy Road, Yee Wo Street and Tung Lo Wan Road.

Causeway Bay (Moreton Terrace) to Shek Pai Wan: via Tung Lo Wan Road, Moreton Terrace, Causeway Road, Irving Street, Pennington Street, Yee Wo Street, Hennessy Road, Canal Road bus only road, Canal Road East, Leighton Road, Morrison Hill Road, Queen's Road East, Stubbs Road, Wong Nai Chung Gap Road, Deep Water Bay Road, Nam Fung Road, Wong Chuk Hang Road, Aberdeen Praya Road, flyover, Aberdeen Main Road, Aberdeen Reservoir Road and Yue Kwong Road.

*Timetable**From Shek Pai Wan**From Causeway Bay**Frequency
minutes**Daily*

6.00 a.m. – 7.00 p.m.

6.30 a.m. – 7.30 p.m.

12/20

*Faretable**Outward**Inward*

Shek Pai Wan

Causeway Bay (Moreton Terrace)

\$2.50 Stubbs Road Roundabout

\$2.50 Nam Fung Road/Wong Chuk Hang

\$2.50 \$2.10 Morrison Hill Road

Road

\$2.50 \$2.10 \$1.40 Causeway Bay

\$2.50 \$1.20 Shek Pai Wan

(Moreton Terrace)

Journey time

30 minutes

Southern Route No. 77*Route—9.7 km*

Aberdeen to West Point: via Aberdeen Main Road, Lok Yeung Street, Tung Sing Road, Aberdeen Main Road, flyover, Aberdeen Praya Road, Shek Pai Wan Road, Victoria Road, Belcher's Street and Holland Street.

West Point to Aberdeen: via Holland Street, Kennedy Town Praya, Sands Street, Belcher's Street, Victoria Road, Shek Pai Wan Road, Aberdeen Praya Road, Aberdeen Main Road and Chengtu Road.

*Timetable**From Aberdeen**From West Point**Frequency
minutes**Daily*

6.00 a.m. – 10.15 p.m.

* 6.35 a.m. – 8.20 a.m.

15

8.20 a.m. – 10.50 p.m.

15/30

*Journeys departing from West Point between 6.35 a.m. and 8.20 a.m. on Mondays to Saturdays are extended to operate via Aberdeen Main Road, Wong Chuk Hang Road, Ocean Park Road and Wong Chuk Hang Road.

*Faretable**Outward**Inward*

Aberdeen

West Point (Holland Street)

\$2.50 Telegraph Bay

\$2.50 Telegraph Bay

\$2.50 \$1.90 Victoria Road/

\$2.50 \$1.90 Aberdeen

\$2.50 \$1.90 \$1.40 Mt. Davis Road

\$2.50 \$1.90 \$1.40 West Point

(Holland Street)

Journey time

32 minutes

Southern Route No. 78

Route—3.5 km

Wong Chuk Hang to Tin Wan: via Nam Long Shan Road, Wong Chuk Hang Road, Aberdeen Praya Road, Tin Wan Hill Road, Shek Pai Wan Road, Tin Wan Street and Tin Wan New Street.

Tin Wan to Wong Chuk Hang: via Tin Wan New Street, Tin Wan Street, Tin Wan Hill Road, Shek Pai Wan Road, Aberdeen Praya Road, Aberdeen Main Road, Aberdeen Praya Road, Wong Chuk Hang Road and Nam Long Shan Road.

Timetable

<i>From Wong Chuk Hang</i>	<i>From Tin Wan</i>	<i>Frequency minutes</i>
	<i>Daily</i>	
6.30 a.m. – 6.45 p.m.	6.40 a.m. – 6.55 p.m.	10/18

Faretable

\$1.20 per single journey

Journey time

15 minutes

Southern Route No. 79M

Route—10.8 km

Tin Wan to Admiralty MTR Station (West) : via Tin Wan New Street, Tin Wan Street, Tin Wan Hill Road, Aberdeen Praya Road, Shek Pai Wan Road, Pok Fu Lam Road, Queen's Road West, Water Street, Des Voeux Road West, Connaught Road West, Connaught Road Central, Cleverly Street, Des Voeux Road Central, Chater Road, Murray Road, Queensway, Tamar Street and Drake Street.

Admiralty MTR Station (West) to Tin Wan: via Cotton Tree Drive slip road, Cotton Tree Drive, flyover, Queensway, Des Voeux Road Central, Queen Victoria Street, Queen's Road Central, Queen's Road West, Pok Fu Lam Road, Shek Pai Wan Road, Tin Wan Street and Tin Wan New Street.

Timetable

<i>From Tin Wan</i>	<i>From Admiralty MTR Station (West)</i>	<i>Frequency minutes</i>
	<i>Mondays to Saturdays only</i> (No service on Sundays and Public Holidays)	
6.00 a.m. -- 6.30 p.m.	6.30 a.m. – 7.00 p.m.	12/20

Faretable

<i>Outward</i>				<i>Inward</i>			
Tin Wan				Admiralty MTR Station (West)			
\$2.50	Queen Mary Hospital			\$2.50	Queen Mary Hospital		
\$2.50	\$2.10	Des Voeux Road West		\$2.50	\$2.10	Shek Pai Wan Road/Hing	
\$2.50	\$2.10	\$1.40	Admiralty MTR Station (West)	\$2.50	\$2.10	\$1.40	Tin Wan

Journey time

30 minutes

Urban Limited Stop Route No. 80*Route—13.8 km*

Siu Sai Wan to Central (Wing Wo Street): via Road 22/1, Chai Wan Road, Wing Ping Street, San Ha Street, Chai Wan Road, Wan Tsui Road, Chai Wan Road, Shau Kei Wan Road, King's Road, Kornhill Road, King's Road, Tsing Fung Street flyover, Victoria Park Road, Gloucester Road, Harcourt Road, flyover, Connaught Road Central and Wing Wo Street.

Central (Wing Wo Street) to Siu Sai Wan: via Wing Wo Street, Connaught Road Central, Rumsey Street, Des Voeux Road Central, Pedder Street, Connaught Road Central, Harcourt Road, Gloucester Road, Fleming Road, Convention Avenue, Hung Hing Road, Hung Hing Road flyover, Victoria Park Road, Wing Hing Street, King's Road, Shau Kei Wan Road, Chai Wan Road, Wan Tsui Road, Chai Wan Road, San Ha Street, Wing Ping Street, Chai Wan Road and Road 22/1.

Timetable

<i>From Siu Sai Wan</i>	<i>From Central (Wing Wo Street)</i>	<i>Frequency minutes</i>
<i>Mondays to Fridays</i>		
**6.00 a.m. – 6.30 a.m.		5
6.30 a.m. – 10.30 p.m.	7.25 a.m. – 11.30 p.m.	10/15
<i>Saturdays</i>		
**6.00 a.m. – 6.30 a.m.		5
6.30 a.m. – 11.00 p.m.	7.25 a.m. – 11.45 p.m.	10/15
<i>Sundays and Public Holidays</i>		
8.00 a.m. – 11.00 p.m.	8.48 a.m. – 11.45 p.m.	10/15
**Journeys extended to Macau Ferry Bus Terminus		

Faretable

<i>Outward</i>			<i>Inward</i>				
Siu Sai Wan			Central (Wing Wo Street)				
\$2.40	Shau Kei Wan (Aldrich Street)		\$2.40	North Point (Wing Hing Street)			
\$2.40	\$2.20	North Point (Kam Hong Street)	\$2.40	\$1.70	North Point (Shu Kuk Street)		
\$2.40	\$2.20	\$1.70	Central (Wing Wo Street)	\$2.40	\$1.70	\$1.40	Siu Sai Wan

No half fare for children

Journey time

48 minutes

Urban Route No. 81*Route—11.1 km*

Chai Wan (Hing Wah) to Lai Tak Tsuen: via Hing Wah Estate access road, Fei Tsui Road, Wan Tsui Road, Chai Wan Road, Shau Kei Wan Road, King's Road, Kornhill Road, King's Road, Causeway Road, Leighton Road, Pennington Street, Yee Wo Street, Tung Lo Wan Road, flyover, Tai Hang Road and Lai Tak Tsuen Road.

Lai Tak Tsuen to Chai Wan (Hing Wah): via Lai Tak Tsuen Road, Tai Hang Road, Tung Lo Wan Road, Moreton Terrace, Causeway Road, Leighton Road, Pennington Street, Yee Wo Street, Causeway Road, King's Road, Shau Kei Wan Road, Chai Wan Road, Wan Tsui Road, Fei Tsui Road and Hing Wah Estate access road.

*Timetable**From Chai Wan (Hing Wah)**From Lai Tak Tsuen**Frequency
minutes*

6.00 a.m. – 11.30 p.m.

Daily

6.45 a.m. – 12.10 a.m.

10/15

*Faretable**Outward**Inward*

Chai Wan (Hing Wah)

Lai Tak Tsuen

\$1.70 Shau Kei Wan (Aldrich Street)

\$1.70 North Point (Shu Kuk Street)

\$1.70 \$1.40 Lai Tak Tsuen

\$1.70 \$1.40 Chai Wan (Hing Wah)

Journey time

38 minutes

Urban Route No. 81A*Route*—13.5 km

Chai Wan (Hing Wah) to Causeway Bay: via Hing Wah Estate access road, Fei Tsui Road, Wan Tsui Road, Chai Wan Road, Shau Kei Wan Road, King's Road, Kornhill Road, King's Road, Fortress Hill Road, Tin Hau Temple Road, Braemar Hill Road, Cloud View Road, Yee King Road, Lai Tak Tsuen Road, Tai Hang Road, Tung Lo Wan Road, Moreton Terrace, Causeway Road, Irving Street, Pennington Street, Yee Wo Street, Hennessy Road and Canal Road Bus Lane.

*Timetable**From Chai Wan (Hing Wah)**Frequency
minutes**Mondays to Saturdays only**(No service on Sundays, Public and School Holidays)*

7.00 a.m. – 7.15 a.m.

7/8

Faretable

Chai Wan (Hing Wah)

\$1.70 Shau Kei Wan (Aldrich Street)

\$1.70 \$1.40 Causeway Bay

Journey time

45 minutes

Urban Limited Stop Route No. 81M*Route*—13.3 km

Chai Wan (Hing Wah) to Central MTR Station (Douglas Street): via Hing Wah Estate access road, Fei Tsui Road, Wan Tsui Road, Chai Wan Road, Island Eastern Corridor slip road, Ning Foo Street, Lee Chung Street, Hong Man Street, Chai Wan Road, Shau Kei Wan Road, King's Road, Kornhill Road, King's Road, Tsing Fung Street flyover, Victoria Park Road, Gloucester Road, Harcourt Road, flyover, Connaught Road Central and Douglas Street.

Central MTR Station (Douglas Street) to Chai Wan (Hing Wah): via Douglas Street, Des Voeux Road Central, Chater Road, Murray Road, Queensway, Rodney Street, Admiralty MTR Station (East), Drake Street, Tamar Street, Queensway, Hennessy Road, Fenwick Street, Lockhart Road, Arsenal Street, flyover, Gloucester Road, Fleming Road, Convention Avenue, Hung Hing Road, Hung Hing Road flyover, Victoria Park Road, Wing Hing Street, King's Road, Kornhill Road, King's Road, Shau Kei Wan Road, Chai Wan Road, Hong Man Street, Cheung Lee Street, Kut Shing Street, Chai Wan Road, Wan Tsui Road, Fei Tsui Road and Hing Wah Estate access road.

Timetable

<i>From Chai Wan (Hing Wah)</i>	<i>From Central MTR Station (Douglas Street)</i>	<i>Frequency minutes</i>
<i>Mondays to Saturdays</i>		
6.42 a.m. – 6.15 p.m.	7.27 a.m. – 7.00 p.m.	12/15
<i>Sundays and Public Holidays</i>		
7.30 a.m. – 6.15 p.m.	8.15 a.m. – 7.00 p.m.	12/20

Faretable

<i>Outward</i>				<i>Inward</i>			
Chai Wan (Hing Wah)				Central MTR Station (Douglas Street)			
\$2.40	Shau Kei Wan (Aldrich Street)			\$2.40	North Point (Wing Hing Street)		
\$2.40	\$2.20	North Point (Kam Hong Street)		\$2.40	\$1.70	North Point (Shu Kuk Street)	
\$2.40	\$2.20	\$1.70	Central MTR Station (Douglas Street)	\$2.40	\$1.70	\$1.40	Chai Wan (Hing Wah)

No half fare for children

Journey time

42 minutes

Urban Route No. 82

Route—8.3 km

Chai Wan (East) to North Point Ferry: via Sheung On Street, Fung Yip Street, On Yip Street, Sun Yip Street, Chai Wan Road, Wan Tsui Road, Chai Wan Road, Shau Kei Wan Road, King's Road, Kornhill Road, King's Road, Kam Hong Street, Tsat Tsz Mui Road, Shu Kuk Street and Harbour Parade.

North Point Ferry to Chai Wan (East): via Kam Hong Street, Java Road, King's Road, Shau Kei Wan Road, Chai Wan Road, Wan Tsui Road, Chai Wan Road, Sun Yip Street, On Yip Street, Fung Yip Street and Sheung On Street.

Timetable

<i>From Chai Wan (East)</i>	<i>From North Point Ferry</i>	<i>Frequency minutes</i>
<i>Daily</i>		
4.30 a.m. – 2.00 a.m.	5.00 a.m. – 2.30 a.m.	5/15

Faretable

\$1.40 per single journey

Journey time

35 minutes

Urban Route No. 82A

Route—5.6 km

Chai Wan (East) to Sai Wan Ho Ferry: via Sheung On Street, Fung Yip Street, On Yip Street, Sun Yip Street, Chai Wan Road, Wan Tsui Road, Chai Wan Road, Shau Kei Wan Road, Tai Hong Street, Lei King Road, Tai On Street and Sai Wan Ho Ferry Concourse access road.

Sai Wan Ho Ferry to Chai Wan (East): via Tai On Street, Shau Kei Wan Road, Chai Wan Road, Wan Tsui Road, Chai Wan Road, Sun Yip Street, Sun On Street, On Yip Street, Fung Yip Street and Sheung On Street.

Timetable

<i>From Chai Wan (East)</i>	<i>From Sai Wan Ho Ferry</i>	<i>Frequency minutes</i>
<i>Mondays to Saturdays only</i> (No service on Sundays and Public Holidays)		
6.30 a.m. – 9.30 a.m.	6.55 a.m. – 9.20 a.m.	10
3.30 p.m. – 6.30 p.m.	3.55 p.m. – 6.55 p.m.	10

Faretable

\$1.40 per single journey

Journey time

20 minutes

Urban Route No. 83

Route—7.0 km

Chai Wan (East) to Taikoo Shing: via Sheung On Street, Chai Wan Road, Wing Ping Street, San Ha Street, Chai Wan Road, Wan Tsui Road, Chai Wan Road, Shau Kei Wan Road, Tai Hong Street, Road A, Road D, Road C, Sai Wan Ho Ferry Concourse access road, Road C, Tai On Street, Shau Kei Wan Road and Taikoo Shing Road.

Taikoo Shing to Chai Wan (East): via Tai Fung Avenue, Taikoo Shing Road, Tai Mou Avenue, Taikoo Wan Road, Tai Wing Road, Taikoo Shing Road, Shau Kei Wan Road, Tai Hong Street, Road A, Road D, Road C, Sai Wan Ho Ferry Concourse access road, Road C, Tai On Street, Shau Kei Wan Road, Chai Wan Road, Wan Tsui Road, Chai Wan Road, San Ha Street, Wing Ping Street, Chai Wan Road and Sheung On Street.

Timetable

<i>From Chai Wan (East)</i>	<i>From Taikoo Shing</i>	<i>Frequency minutes</i>
<i>Mondays to Saturdays</i>		
6.00 a.m. – 6.55 p.m.	6.30 a.m. – 7.30 p.m.	9/15
<i>Sundays and Public Holidays</i>		
6.00 a.m. – 7.00 p.m.	6.30 a.m. – 7.30 p.m.	10/20

Faretable

\$1.40 per single journey

Journey time

25 minutes

Urban Route No. 84

Route—7.0 km

Chai Wan (Heng Fa Chuen) to Shau Kei Wan: via Shing Tai Road, Wing Tai Road, Chai Wan Ferry access road, Sheung On Street, Chai Wan Road, Island Eastern Corridor slip road, Ning Foo Street, Kut Shing Street, Chai Wan Road, Wan Tsui Road, Chai Wan Road, Shau Kei Wan Road, Aldrich Street and Nam On Street.

Shau Kei Wan to Chai Wan (Heng Fa Chuen): via unnamed road, Nam On Lane, Shau Kei Wan Road, Chai Wan Road, Wan Tsui Road, Chai Wan Road, Island Eastern Corridor slip road, Ning Foo Street, Kut Shing Street, Chai Wan Road, Sun Yip Street, On Yip Street, Fung Yip Street, Sheung On Street, Ka Yip Street, Wing Tai Road, Shun Tai Road and Shing Tai Road.

Timetable

<i>From Chai Wan (Heng Fa Chuen)</i>	<i>From Shau Kei Wan</i>	<i>Frequency minutes</i>
<i>Mondays to Saturdays</i>		
7.05 a.m. – 6.50 p.m.	7.30 a.m. – 7.20 p.m.	10
<i>Sundays and Public Holidays</i>		
7.00 a.m. – 7.00 p.m.	7.30 a.m. – 7.30 p.m.	10/15

Short working journeys will be operated from Chai Wan MTR Station to Heng Fa Chuen from Mondays to Saturdays (except Public Holidays) on 7.00 a.m., 7.10 a.m., 7.20 a.m. and 7.30 a.m.

Faretable

\$1.40 per single journey

Journey time

25 minutes

Urban Route No. 85

Route—10.4 km

North Point Ferry to Siu Sai Wan: via Kam Hong Street, Java Road, King's Road, Shau Kei Wan Road, Tai Hong Street, Lei King Road, Tai On Street, Sai Wan Ho Ferry Concourse access road, Tai On Street, Shau Kei Wan Road, Chai Wan Road, A Kung Ngam Road, A Kung Ngam Village Road, IEC slip road, Island Eastern Corridor, Shing Tai Road, Heng Fa Chuen Bus Terminus, Shing Tai Road, Wing Tai Road, Chai Wan Road and Road 22/1.

Siu Sai Wan to North Point Ferry: via Road 22/1, Chai Wan Road, Wing Tai Road, Shun Tai Road, Shing Tai Road, IEC slip road, Island Eastern Corridor, IEC slip road, A Kung Ngam Village Road, A Kung Ngam Road, Chai Wan Road, Shau Kei Wan Road, Tai Hong Street, Lei King Road, Tai On Street, Sai Wan Ho Ferry Concourse access road, Tai On Street, Shau Kei Wan Road, King's Road, Kornhill Road, King's Road, Kam Hong Street, Tsat Tsz Mui Road, Shu Kuk Street and Harbour Parade.

Timetable

<i>From North Point Ferry</i>	<i>From Siu Sai Wan</i>	<i>Frequency minutes</i>
<i>Daily</i>		
7.00 a.m. – 12.00 midnight	6.30 a.m. – 11.30 p.m.	15/20

Faretable

\$1.40 per single journey

Journey time

35 minutes

Recreation Route No. 86

Route—9.2 km

Causeway Bay (Causeway Road) to Chai Wan (East): via Causeway Road, King's Road, Shau Kei Wan Road, Chai Wan Road, Wan Tsui Road, Chai Wan Road and Sheung On Street.

Chai Wan (East) to Causeway Bay (Causeway Road): via Sheung On Street, Chai Wan Road, Wan Tsui Road, Chai Wan Road, Shau Kei Wan Road, King's Road, Kornhill Road, King's Road, Causeway Road, Irving Street, Pennington Street, Yee Wo Street and Causeway Road.

Timetable

<i>From Chai Wan</i>	<i>From Causeway Bay</i>	<i>Frequency minutes</i>
<i>Lunar New Year's Eve only</i>		
8.00 p.m. – 12.00 midnight	8.40 p.m. – 12.40 a.m.	10

Frequency and period of operation may be adjusted to suit traffic requirements

Faretable

\$4.20 per single journey
No half fare for children.

Journey time

34 minutes

Urban Limited Stop Route No. 87

Route—13.8 km

Heng Fa Chuen to Central (Douglas Street): via Shing Tai Road, Wing Tai Road, Chai Wan Road, Shau Kei Wan Road, King's Road, Kornhill Road, King's Road, Tsing Fung Street flyover, Victoria Park Road, Gloucester Road, Tonnochy Road flyover, Harbour Road, Fenwick Pier Street, flyover, Harcourt Road, flyover, Connaught Road Central and Douglas Street.

Central (Douglas Street) to Heng Fa Chuen: via Douglas Street, Des Voeux Road Central, Pedder Street, Connaught Road Central, Harbour Road, Gloucester Road, Fenwick Pier Street, Harbour Road, Tonnochy Road, Hung Hing Road, flyover, Gloucester Road, Victoria Park Road, Wing Hing Street, King's Road, Shau Kei Wan Road, Chai Wan Road, Wing Tai Road and Shing Tai Road.

Timetable

<i>From Heng Fa Chuen</i>	<i>From Central (Douglas Street)</i>	<i>Frequency minutes</i>
<i>Mondays to Saturdays only</i> (No service on Sundays and Public Holidays)		
6.40 a.m. – 6.20 p.m.	7.20 a.m. – 7.00 p.m.	20

Faretable

<i>Outward</i>			<i>Inward</i>		
Heng Fa Chuen			Central		
\$2.40	Shau Kei Wan (Aldrich Street)		\$2.40	North Point (Wing Hing Street)	
\$2.40	\$2.20	North Point (Kam Hong Street)	\$2.40	\$1.70	North Point (Shu Kuk Street)
\$2.40	\$2.20	\$1.70	Central	\$2.40	\$1.40
					Heng Fa Chuen

No half fare for children

Journey time

38 minutes

Southern Express Route No. 90*Route*—10.7 km

Ap Lei Chau Estate to Central (Bus Station): via Ap Lei Chau Bridge Road, Wong Chuk Hang Road, (Ocean Park Bus Terminus)*, Aberdeen Tunnel, Wong Nai Chung Road, Morrison Hill Road, Wan Chai Road, Fleming Road, Hennessy Road, Queensway, Queen's Road Central, Pedder Street, Connaught Place and Harbour View Street.

Central (Bus Station) to Ap Lei Chau Estate: via Connaught Road Central, Harcourt Road, Cotton Tree Drive slip road, Queensway, Rodney Street, Admiralty MTR Station (East), Drake Street, Tamar Street, Queensway, Hennessy Road, Fleming Road, Wan Chai Road, Morrison Hill Road, Wong Nai Chung Road, Aberdeen Tunnel, Wong Chuk Hang Road, (Ocean Park Bus Terminus)* and Ap Lei Chau Bridge Road.

Timetable

<i>From Ap Lei Chau Estate</i>	<i>From Central</i>	<i>Frequency minutes</i>
	<i>Daily</i>	
6.00 a.m. – 11.54 p.m.	6.30 a.m. – 12.24 a.m.	5/15

*Journeys to Central are diverted via Ocean Park between 1.00 p.m. and 7.00 p.m. on Saturdays, Sundays and Public Holidays only.

Journeys to Ap Lei Chau are diverted via Ocean Park between 1.00 p.m. and 5.00 p.m. on Saturdays, and between 9.00 a.m. and 5.00 p.m. on Sundays and Public Holidays only.

Faretable

\$2.40 per single journey
(\$1.20 after passing through the Aberdeen Tunnel to Ap Lei Chau Estate)
(\$1.40 after passing through the Aberdeen Tunnel to Central)

Journey time

27 minutes

Southern Route No. 91*Route*—9.6 km

Ap Lei Chau Estate to Sai Ying Poon: via Ap Lei Chau Bridge Road, *Aberdeen Main Road, unnamed road, Aberdeen Praya Road, Shek Pai Wan Road, Pok Fu Lam Road, Queen's Road West, Water Street, Des Voeux Road West, and Centre Street.

Sai Ying Poon to Ap Lei Chau Estate: via Central Street, Connaught Road West, Eastern Street, Queen's Road West, Pok Fu Lam Road, Shek Pai Wan Road, Aberdeen Praya Road, Aberdeen Main Road, and Ap Lei Chau Bridge Road.

Timetable

<i>From Ap Lei Chau Estate</i>	<i>From Sai Ying Poon</i>	<i>Frequency minutes</i>
	<i>Daily</i>	
6.00 a.m. – 7.15 p.m.	6.30 a.m. – 7.45 p.m.	10/30

Faretable

<i>Outward</i>			<i>Inward</i>		
Ap Lei Chau Estate			Sai Ying Poon		
\$2.50	Queen Mary Hospital		\$2.50	Queen Mary Hospital	
\$2.50	\$2.10	Sai Ying Poon	\$2.50	\$2.10	Tin Wan
			\$2.50	\$2.10	\$1.20
					Ap Lei Chau Estate

Journey time

25 minutes

Southern Route No. 91A*Route*—5.1 km

Ap Lei Chau Estate to Wah Fu (South): via Ap Lei Chau Bridge Road, Aberdeen Praya Road, Shek Pai Wan Road and Wah Fu Road.

Wah Fu (South) to Ap Lei Chau Estate: via Wah Fu Road, Shek Pai Wan Road, Aberdeen Praya Road and Ap Lei Chau Bridge Road.

Timetable

<i>From Ap Lei Chau Estate</i>	<i>From Wah Fu (South)</i>	<i>Frequency minutes</i>
	<i>Sundays and Public Holidays only</i>	
8.00 a.m. – 7.00 p.m.	8.15 a.m. – 7.15 p.m.	10

Faretable

\$1.20 per single journey

Journey time

17 minutes

Southern Express Route No. 92*Route*—8 km

Ap Lei Chau Estate to Causeway Bay: via Ap Lei Chau Bridge Road, Wong Chuk Hang Road, Aberdeen Tunnel, Wong Nai Chung Road, Morrison Hill Road, Tin Lok Lane, Hennessy Road, Yee Wo Street and Tung Lo Wan Road.

Causeway Bay to Ap Lei Chau Estate: via Tung Lo Wan Road, Moreton Terrace, Causeway Road, Irving Street, Pennington Street, Yee Wo Street, Hennessy Road, Canal Road bus only road, Canal Road East, Morrison Hill Road, Wong Nai Chung Road, Aberdeen Tunnel, Wong Chuk Hang Road and Ap Lei Chau Bridge Road.

Timetable

<i>From Ap Lei Chau Estate</i>	<i>From Causeway Bay</i>	<i>Frequency minutes</i>
	<i>Mondays to Saturdays</i>	
6.06 a.m. – 11.00 p.m.	6.35 a.m. – 11.30 p.m.	9/20
	<i>Sundays and Public Holidays</i>	
6.06 a.m. – 11.10 p.m.	6.35 a.m. – 11.40 p.m.	9/20

Faretable

\$2.20 per single journey

(\$1.20 after passing through the Aberdeen Tunnel to Ap Lei Chau Estate)

(\$1.40 after passing through the Aberdeen Tunnel to Causeway Bay)

Journey time

23 minutes

Southern Route No. 93*Route*—14.8 km

Ap Lei Chau Estate to Robinson Road (Circular): via Ap Lei Chau Bridge Road, Aberdeen Praya Road, Shek Pai Wan Road, Pok Fu Lam Road, flyover, Bonham Road, Park Road, Robinson Road, Garden Road, Upper Albert Road, Caine Road, Bonham Road, Pok Fu Lam Road, Shek Pai Wan Road, Aberdeen Praya Road and Ap Lei Chau Bridge Road.

Timetable

<i>From Ap Lei Chau Estate</i>	<i>Frequency minutes</i>
<i>Mondays to Saturdays only</i>	
(No service on Sundays, Public and School Holidays)	
7.00 a.m. – 7.20 a.m.	20

*Additional trip is operated at 7.10 a.m. from Ap Lei Chau to Robinson Road.

Faretable

Ap Lei Chau Estate

\$2.50 Queen Mary Hospital

\$2.50 \$2.10 Bonham Road/Park Road junction

— — \$2.50 Queen Mary Hospital

— — \$2.50 \$2.10 Tin Wan

— — \$2.50 \$2.10 \$1.20 Ap Lei Chau Estate

Journey time

60 minutes

Southern Route No. 94*Route*—9.6 km

Lei Tung Estate to Sai Ying Poon: via Road C, Road B, Road A, Ap Lei Chau Bridge Road, Aberdeen Main Road, unnamed road, Aberdeen Praya Road, Shek Pai Wan Road, Pok Fu Lam Road, Queen's Road West, Water Street, Des Voeux Road West and Centre Street.

Sai Ying Poon to Lei Tung Estate: via Centre Street, Connaught Road West, Western Street, Queen's Road, West, Pok Fu Lam Road, Shek Pai Wan Road, Aberdeen Praya Road, Aberdeen Main Road, Ap Lei Chau Bridge Road, Road A, Road B and Road C.

Timetable

<i>From Lei Tung Estate</i>	<i>From Sai Ying Poon</i>	<i>Frequency minutes</i>
<i>Daily</i>		
6.25 a.m. – 7.20 p.m.	7.35 a.m. – 7.50 p.m.	10/30

Faretable

<i>Outward</i>		<i>Inward</i>	
Lei Tung Estate		Sai Ying Poon	
\$2.50	Queen Mary Hospital	\$2.50	Queen Mary Hospital
\$2.50	\$2.10 Sai Ying Poon	\$2.50	\$2.10 Tin Wan
		\$2.50	\$2.10 \$1.20 Lei Tung Estate

Journey time

25 minutes

Southern Route No. 95*Route*—3.7 km

Ap Lei Chau Estate to Shek Pai Wan (Circular): via Ap Lei Chau Bridge Road, Aberdeen Praya Road, flyover, Aberdeen Main Road, Aberdeen Reservoir Road, Yue Kwong Road, Aberdeen Reservoir Road, Aberdeen Main Road, Aberdeen Praya Road and Ap Lei Chau Bridge Road.

Timetable

<i>From Ap Lei Chau Estate</i>	<i>From Shek Pai Wan</i>	<i>Frequency</i> minutes
	<i>Daily</i>	
5.05 a.m. – 5.45 a.m.*		20
6.09 a.m. – 11.46 p.m.	6.25 a.m. – 12.00 midnight	6/12

*Operate from Ap Lei Chau to Aberdeen (Lok Yeung Street) from Mondays to Saturdays (except Holidays) only.

Faretable

\$1.20 per single journey
(Ap Lei Chau Estate to Yue Kwong Road \$1.20)
(Aberdeen Reservoir Road to Ap Lei Chau Estate \$1.20)

Journey time

25 minutes

Southern Express Route No. 96*Route*—8.2 km

Ap Lei Chau (Lei Tung Estate) to Causeway Bay (Moreton Terrace): via Road C, Road B, Road A, Ap Lei Chau Bridge Road, Wong Chuk Hang Road, Aberdeen Tunnel, Wong Nai Chung Road, Morrison Hill Road, Tin Lok Lane, Hennessy Road, Yee Wo Street and Tung Lo Wan Road.

Causeway Bay (Moreton Terrace) to Ap Lei Chau (Lei Tung Estate): via Tung Lo Wan Road, Moreton Terrace, Causeway Road, Irving Street, Pennington Street, Yee Wo Street, Hennessy Road, Canal Road bus only lane, Canal Road East, Morrison Hill Road, Wong Nai Chung Road, Aberdeen Tunnel, Wong Chuk Hang Road, Ap Lei Chau Bridge Road, Road A, Road B, and Road C.

Timetable

<i>From Lei Tung Estate</i>	<i>From Moreton Terrace</i>	<i>Frequency</i> minutes
	<i>Daily</i>	
6.00 a.m. – 12.00 midnight	6.27 a.m. – 12.30 a.m.	7/20

Frequency between 12.30 p.m. and 5.00 p.m. from Lei Tung Estate and between 1.00 p.m. and 5.38 p.m. from Causeway Bay will operate every 7/8 minutes respectively on Saturday only.

Faretable

\$2.40 per single journey

(\$1.20 after passing through Aberdeen Tunnel to Lei Tung Estate)

(\$1.40 after passing through Aberdeen Tunnel to Causeway Bay)

Journey time

25 minutes

Southern Express Route No. 97*Route*—10.5 km

Ap Lei Chau (Lei Tung Estate) to Central (Bus Station): via Road C, Road B, Road A, Ap Lei Chau Bridge Road, Wong Chuk Hang Road, Aberdeen Tunnel, Wong Nai Chung Road, Morrison Hill Road, Wan Chai Road, Fleming Road, Hennessy Road, Queensway, Queen's Road Central, Pedder Street, Connaught Place and Harbour View Street.

Central (Bus Station) to Ap Lei Chau (Lei Tung Estate): via Connaught Road Central, Harcourt Road, Cotton Tree Drive slip road, Queensway, Rodney Street, Admiralty MTR Station (East), Drake Street, Tamar Street, Queensway, Hennessy Road, Fleming Road, Wan Chai Road, Morrison Hill Road, Wong Nai Chung Road, Aberdeen Tunnel, Wong Chuk Hang Road, Ap Lei Chau Bridge Road, Road A, Road B and Road C.

Timetable

<i>From Lei Tung Estate</i>	<i>From Central</i>	<i>Frequency</i> minutes
	<i>Daily</i>	
5.55 a.m. – 12.00 midnight	6.30 a.m. – 12.30 a.m.	6/15

Faretable

\$2.40 per single journey

(\$1.20 after passing through Aberdeen Tunnel to Lei Tung Estate)

(\$1.40 after passing through Aberdeen Tunnel to Central)

Journey time

37 minutes

Southern Route No. 97A*Route*—2.7 km

Lei Tung Estate to Wong Chuk Hang: via Road C, Road B, Road A, Ap Lei Chau Bridge Road and Wong Chuk Hang Road.

Timetable

<i>From Lei Tung Estate</i>	<i>Frequency</i> minutes
	<i>Mondays to Saturday only</i> (No service on Sundays and Public Holidays)
7.00 a.m. – 9.00 a.m.	15

Faretable

\$1.20 per single journey

Journey time

12 minutes

Southern Route No. 98*Route*—2.9 km

Ap Lei Chau (Lei Tung Estate) to Aberdeen (Wu Nam Street): via Road C, Road B, Road A, Ap Lei Chau Bridge Road, Aberdeen Praya Road, flyover, Aberdeen Main Road, Lok Yeung Street, Chengtu Road and Wu Nam Street.

Aberdeen (Wu Nam Street) to Ap Lei Chau (Lei Tung Estate): via Wu Nam Street, Tung Sing Road, Aberdeen Main Road, Aberdeen Praya Road, Ap Lei Chau Bridge Road, Road A, Road B and Road C.

Journeys to Aberdeen will be operated via Aberdeen Main Road, Aberdeen Praya Road and Wu Nam Street on Sundays and Public Holidays.

Timetable

<i>From Lei Tung Estate</i>	<i>From Aberdeen</i>	<i>Frequency</i> minutes
	<i>Daily</i>	
5.00 a.m. – 11.30 p.m.	5.25 a.m. – 11.45 p.m.	5/10

Faretable

\$1.20 per single journey

Journey time

13 minutes

Express Coach Route No. 260*Route*—15.9 km

Central (Bus Station) to Stanley Prison: via Connaught Road Central, Edinburgh Place, Connaught Road Central, Harcourt Road, Cotton Tree Drive slip road, Queensway, Queen's Road East, Wong Nai Chung Road, Aberdeen Tunnel, Wong Chuk Hang Road, Island Road, Repulse Bay Road, Stanley Gap Road, Stanley Village Road and Tung Tau Wan Road.

Stanley Prison to Central (Bus Station): via Tung Tau Wan Road, Stanley Village Road, Stanley Gap Road, Repulse Bay Road, Island Road, Wong Chuk Hang Road, Aberdeen Tunnel, Wong Nai Chung Road, Queen's Road East, Queensway, Queen's Road Central, Pedder Street, Connaught Road Central, Connaught Place, and Harbour View Street.

Timetable

<i>From Central (Bus Station)</i>	<i>From Stanley Prison</i>	<i>Frequency</i> minutes
	<i>Daily</i>	
7.15 a.m. – 7.15 p.m.	7.05 a.m. – 7.25 p.m.	20/30

Faretable

\$6.60 per single journey

*Section fare between Repulse Bay and Central \$3.50

*No section fare from Central to Repulse Bay on Sundays and Public Holidays

No half fare for children

Journey time

42 minutes

Express Coach Route No. 262*Route*—13.4 km

Central (Bus Station) to Chung Hom Kok: via Connaught Road Central, Edinburgh Place, Connaught Road Central, Harcourt Road, Cotton Tree Drive slip road, Queensway, Queen's Road East, Stubbs Road, Wong Nai Chung Gap Road, Repulse Bay Road, Stanley Gap Road and Chung Hom Kok Road.

Chung Hom Kok to Central (Bus Station): via Chung Hom Kok Road, Stanley Gap Road, Repulse Bay Road, Wong Nai Chung Gap Road, Stubbs Road, Queen's Road East, Queensway, Queen's Road Central, Pedder Street, Connaught Road Central, Connaught Place, and Harbour View Street.

Timetable

<i>From Central (Bus Station)</i>	<i>From Chung Hom Kok</i>	<i>Frequency minutes</i>
<i>Mondays to Saturdays only</i> (No service on Sundays and Public Holidays)		
7.45 a.m. – 7.05 p.m.	6.50 a.m. – 7.10 p.m.	20/30

Faretable

\$6.60 per single journey

Section fare between Repulse Bay and Central \$3.50

No half fare for children

Journey time

43 minutes

Recreation Route No. 304*Route*—11.6 km

Causeway Bay to Wah Fu (South): via Causeway Road, King's Road, Ngan Mok Street, Lau Li Street, King's Road, Causeway Road, Irving Street, Pennington Street, Yee Wo Street, Hennessy Road, Canal Road bus only road, Canal Road East, Leighton Road, Morrison Hill Road, Wong Nai Chung Road, Aberdeen Tunnel, Wong Chuk Hang Road, Nam Long Shan Road, Wong Chuk Hang Estate Bus Terminus, Nam Long Shan Road, Wong Chuk Hang Road, Aberdeen Main Road, Aberdeen Praya Road, Shek Pai Wan Road and Wah Fu Road.

Wah Fu (South) to Causeway Bay: via Wah Fu Road, Shek Pai Wan Road, Aberdeen Praya Road, Aberdeen Main Road, Wong Chuk Hang Road, Nam Long Shan Road, Wong Chuk Hang Estate Bus Terminus, Nam Long Shan Road, Wong Chuk Hang Road, Aberdeen Tunnel, Wong Nai Chung Road, Morrison Hill Road, Tin Lok Lane, Hennessy Road, Yee Wo Street and Causeway Road.

Timetable

<i>From Causeway Bay</i>	<i>From Wah Fu (South)</i>	<i>Frequency minutes</i>
<i>Lunar New Year's Day only</i>		
12.45 a.m. – 5.15 a.m.	1.30 a.m. – 4.30 a.m.	8

Frequency and period of operation may be adjusted to suit traffic requirements

Faretable

\$4.20 per single journey

No half fare for children

Journey time

34 minutes

Recreation Route No. 308*Route*—9.4 km**Causeway Bay (Causeway Road) to Chai Wan (East):** via Causeway Road, King's Road, Shau Kei Wan Road, Chai Wan Road, Wan Tsui Road, Chai Wan Road and Sheung On Street.**Chai Wan (East) to Causeway (Causeway Road):** via Sheung On Street, Chai Wan Road, Wan Tsui Road, Chai Wan Road, Shau Kei Wan Road, King's Road, Causeway Road, Irving Street, Pennington Street, Yee Wo Street and Causeway Road.*Timetable*

<i>From Causeway Bay</i>	<i>From Chai Wan (East)</i>	<i>Frequency minutes</i>
<i>Lunar New Year Day only</i>		
12.50 a.m. – 5.00 a.m.	12.10 a.m. – 4.30 a.m.	10

Frequency and period of operation may be adjusted to suit traffic requirements

Faretable\$4.20 per single journey
No half fare for children*Journey time*

34 minutes

Recreation Route No. 357*Route*—7.2 km**Central (Bus Station) to Chinese Christian Cemetery (Circular):** via Connaught Road Central, Pottinger Street, Queen's Road Central, Queen Street, Queen's Road West, Belcher's Street, Victoria Road, Sassoon Road, Pok Fu Lam Road, Queen's Road West, Water Street, Des Voeux Road West, Connaught Road West, Connaught Road Central and Harbour View Street.*Timetable*

<i>From Central (Bus Station)</i>	<i>Frequency minutes</i>
<i>Operated on the occasion of Ching Ming Festival and Chung Yeung Festival only</i>	
7.00 a.m. – 5.52 p.m.	7/8

Frequency and hours of operation may be adjusted to suit traffic requirements

Faretable

\$3.00 per single journey

Journey time

50 minutes

Recreation Route No. 388*Route*—3.2 km**Chai Wan MTR Bus Station to Chai Wan Cemetery (Circular):** via Ning Foo Street, Chai Wan MTR Station, Kut Shing Street, Chai Wan Road, Wan Tsui Road, Lin Shing Road, Cape Collinson Road, Shek O Road, Tai Tam Road, Chai Wan Road, Island Eastern Corridor slip road and Ning Foo Street.

Timetable

<i>From Chai Wan MTR Bus Station</i>	<i>Frequency minutes</i>
<i>Operated on the occasion of Ching Ming Festival and Chung Yeung Festival only</i>	
7.00 a.m. – 5.40 p.m.	6

Frequency and hours of operation may be adjusted to suit traffic requirements

Faretable

\$3.00 per single journey
No half fare for children

Journey time

40 minutes

Recreation Route No. 389

Route—4.7 km

Shau Kei Wan to Chai Wan Cemetery (Circular): via unnamed road, Nam On Lane, Shau Kei Wan Road, Chai Wan Road, Island Eastern Corridor slip road, Ning Foo Street, Chai Wan MTR Station, Kut Shing Street, Chai Wan Road, Wan Tsui Road, Lin Shing Road, Cape Collinson Road, Shek O Road, Tai Tam Road, Chai Wan Road, Shau Kei Wan Road, Aldrich Street and Nam On Street.

Timetable

<i>From Shau Kei Wan</i>	<i>Frequency minutes</i>
<i>Operated on the occasion of Ching Ming Festival and Chung Yeung Festival only</i>	
7.00 a.m. – 5.54 p.m.	6

Frequency and hours of operation may be adjusted to suit traffic requirements

Faretable

\$3.00 per single journey
No half fare for children

Journey time

90 minutes

Recreation Route No. 392

Route—10.5 km

Causeway Bay to Ap Lei Chau Estate: via Causeway Bay, King's Road, Ngan Mok Street, Lau Li Street, King's Road, Causeway Road, Irving Street, Pennington Street, Yee Wo Street, Hennessy Road, Canal Road bus only road, Canal Road East, Morrison Hill Road, Wong Nai Chung Road, Aberdeen Tunnel, Wong Chuk Hang Road, Ap Lei Chau Bridge Road, Road A, Road B, Road C, Road B, Road A and Ap Lei Chau Bridge Road.

Ap Lei Chau Estate to Causeway Bay: via Ap Lei Chau Bridge Road, Road A, Road B, Road C, Road B, Road A, Ap Lei Chau Bridge Road, Wong Chuk Hang Road, Aberdeen Tunnel, Wong Nai Chung Road, Morrison Hill Road, Tin Lok Lane, Hennessy Road, Yee Wo Street and Causeway Bay.

*Timetable**From Causeway Bay**From Ap Lei Chau Estate**Frequency
minutes**Lunar New Year's Day only*

12.40 a.m. – 5.00 a.m.

1.10 a.m. – 4.30 a.m.

8

Frequency and period of operation may be adjusted to suit traffic requirements

Faretable\$4.20 per single journey
No half fare for children*Journey time*

28 minutes

Air-conditioned Route No. 537*Route—7.7 km***Chi Fu Fa Yuen to Admiralty MTR Station (West):** via Chi Fu Road, Claymore Avenue, flyover, Pok Fu Lam Road, Hill Road flyover, Connaught Road West, Connaught Road Central, Harcourt Road, Cotton Tree Drive slip road, Queensway, Tamar Street, Drake Street.**Admiralty MTR Station (West) to Chi Fu Fa Yuen:** via Drake Street, Cotton Tree Drive slip road, Cotton Tree Drive, flyover, Queensway, Des Voeux Road Central, Queen Victoria Street, Queen's Road Central, Queen's Road West, Pok Fu Lam Road, Claymore Avenue, Chi Fu Road.*Timetable**Chi Fu Fa Yuen**Admiralty (West)**Frequency
minutes**Mondays to Fridays*

7.12 a.m. – 9.24 a.m.

—

12

—

5.05 p.m. – 7.17 p.m.

12

Saturdays

(No service on Sundays and Public Holidays)

7.12 a.m. – 9.24 a.m.

—

12

—

12.48 p.m. – 3.00 p.m.

12

—

5.05 p.m. – 7.17 p.m.

12

Faretable

Air-conditioned: Chi Fu – Admiralty	\$3.50
Queen Mary Hospital to Admiralty (West)	\$3.00
Shun Tak Centre to Admiralty (West)	\$2.00
Queen Mary hospital to Chi Fu	\$3.00

Non-air-conditioned; (charge same fare as Route 37 in the event of failure of air-conditioning equipment)

Journey time

22 minutes

Island Eastern Corridor Express Route No. 720*Route*—11.34 km

Shau Kei Wan to Central (Gilman Street): via unnamed road, Nam On Lane, Shau Kei Wan Road, Tai Hong Street, Island Eastern Corridor, Victoria Park Road, Gloucester Road, Harcourt Road, Cotton Tree Drive slip road, Lambeth Walk, Murray Road, Chater Road, Jackson Road, Connaught Road Central and Gilman Street.

Central (Gilman Street) to Shau Kei Wan: via Gilman Street, Des Voeux Road Central, Pedder Street, Connaught Road Central, Harcourt Road, Cotton Tree Drive slip road, Queensway, Rodney Street, Admiralty MTR Station (East), Drake Street, Tamar Street, Queensway, Hennessy Road, Luard Road, Lockhart Road, Arsenal Street, flyover, Gloucester Road, Fleming Road, Convention Avenue, Hung Hing Road, Hung Hing Road flyover, Victoria Park Road, Island Eastern Corridor, Tai On Street, Shau Kei Wan Road, Aldrich Street and Nam On Street.

Timetable

<i>From Shau Kei Wan</i>	<i>From Central (Gilman Street)</i>	<i>Frequency minutes</i>
<i>Mondays to Fridays</i>		
6.30 a.m. - 9.30 a.m.	7.06 a.m. - 10.06 a.m.	6
4.00 p.m. - 6.36 p.m.	4.36 p.m. - 7.12 p.m.	6
<i>Saturdays only</i> (No service on Sundays and Public Holidays)		
6.30 a.m. - 9.30 a.m.	7.06 a.m. - 10.06 a.m.	6
12.00 noon - 6.36 p.m.	12.36 p.m. - 7.12 p.m.	6

Faretable

<i>Outward</i>		<i>Inward</i>	
Shau Kei Wan		Central (Gilman Street)	
\$2.50 Causeway Bay (Gloucester Road)		\$2.50 Shau Kei Wan Road	
\$2.50 \$1.70 Central (Gilman Street)		\$2.50 \$1.40 Shau Kei Wan	

No half fare for children

Journey time

34 minutes

Island Eastern Corridor Express Route No. 721*Route*—9.2 km

Taikoo Shing to Central (Bus Station): via Tai Fung Avenue, Taikoo Shing Road, Tai Mou Avenue, Taikoo Wan Road, Island Eastern Corridor, Victoria Park Road, Gloucester Road, Harcourt Road, Cotton Tree Drive slip road, Lambeth Walk, Chater Road, Jackson Road, Connaught Road Central, Pedder Street, Connaught Place and Harbour View Street.

Central (Bus Station) to Taikoo Shing: via Connaught Road Central, Harcourt Road, Cotton Tree Drive slip road, Queensway, Rodney Street, Admiralty MTR Station (East), Drake Street, Tamar Street, Queensway, Hennessy Road, Fenwick Street, Lockhart Road, Arsenal Street, flyover, Gloucester Road, Fleming Road, Convention Avenue, Hung Hing Road, Hung Hing Road flyover, Victoria Park Road, Island Eastern Corridor, Taikoo Wan Road, Tai Fung Avenue and Taikoo Shing Road.

Timetable

<i>From Taikoo Shing</i>	<i>From Central (Bus Station)</i>	<i>Frequency minutes</i>
<i>Mondays to Fridays</i>		
6.35 a.m. – 9.30 a.m.	6.57 a.m. – 10.00 a.m.	7/10
4.30 p.m. – 6.30 p.m.	4.55 p.m. – 6.55 p.m.	10
<i>Saturdays only</i> (No service on Sundays and Public Holidays)		
6.35 a.m. – 9.30 a.m.	6.57 a.m. – 10.00 a.m.	7/10

Faretable

<i>Outward</i>		<i>Inward</i>	
Taikoo Shing		Central (Bus Station)	
\$2.50 Causeway Bay (Gloucester Road)		\$2.50 Tai Wing Avenue	
\$2.50 \$1.70 Central (Bus Station)		\$2.50 \$1.40 Taikoo Shing	

No half fare for children

Journey time

24 minutes

Island Eastern Corridor Express Route No. 722

Route—8.6 km

Quarry Bay to Central (Bus Station): via Yau Man Street, King's Road, Healthy Street Interchange, Island Eastern Corridor, Victoria Park Road, Gloucester Road, Harcourt Road, Cotton Tree Drive slip road, Lambeth Walk, Chater Road, Jackson Road, Connaught Road Central, Pedder Street, Connaught Place and Harbour View Street.

Central (Bus Station) to Quarry Bay: via Connaught Road Central, Harcourt Road, Cotton Tree Drive slip road, Queensway, Rodney Street, Admiralty MTR Station (East), Drake Street, Tamar Street, Queensway, Hennessy Road, Fenwick Street, Lockhart Road, Arsenal Street, flyover, Gloucester Road, Fleming Road, Convention Avenue, Hung Hing Road, Hung Hing Road flyover, Victoria Park Road, Island Eastern Corridor, Healthy Street Interchange, Java Road, King's Road, Greig Road and Yau Man Street.

Timetable

<i>From Quarry Bay</i>	<i>From Central (Queen Victoria Street)</i>	<i>Frequency minutes</i>
<i>Mondays to Fridays</i>		
6.42 a.m. – 9.18 a.m.	7.06 a.m. – 9.42 a.m.	12
4.30 p.m. – 6.42 p.m.	4.54 p.m. – 7.06 p.m.	12
<i>Saturdays only</i> (No service on Sundays and Public Holidays)		
6.42 a.m. – 9.18 a.m.	7.06 a.m. – 9.42 a.m.	12

Faretable

<i>Outward</i>		<i>Inward</i>	
Sai Wan Ho Ferry		Central (Bus Station)	
\$2.50 Causeway Bay (Gloucester Road)		\$2.50 North Point (Healthy Street)	
\$2.50 \$1.70 Central (Bus Station)		\$2.50 \$1.40 Quarry Bay	

No half fare for children

Journey time

22 minutes

Island Eastern Corridor Express Route No. 780*Route—14 km*

Siu Sai Wan to Central (Wing Wo Street): via Road 22/1, Chai Wan Road, Wing Ping Street, San Ha Street, Chai Wan Road, Wan Tsui Road, Chai Wan Road, Island Eastern Corridor, Victoria Park Road, Gloucester Road, Harcourt Road, Cotton Tree Drive, flyover, Queensway, Des Voeux Road Central and Wing Wo Street.

Central (Wing Wo Street) to Siu Sai Wan: via Wing Wo Street, Connaught Road Central, Rumsey Street, Des Voeux Road Central, Pedder Street, Connaught Road Central, Harcourt Road, Gloucester Road, Fleming Road, Convention Avenue, Hung Hing Road, Hung Hing Road flyover, Victoria Park Road, Island Eastern Corridor, Chai Wan Road, Wan Tsui Road, Chai Wan Road, San Ha Street, Wing Ping Street, Chai Wan Road and Road 22/1.

Timetable

<i>From Siu Sai Wan</i>	<i>From Central (Wing Wo Street)</i>	<i>Frequency minutes</i>
<i>Mondays to Fridays</i>		
6.30 a.m. – 9.30 a.m.	7.05 a.m. – 10.05 a.m.	8/10
4.10 p.m. – 6.50 p.m.	4.45 a.m. – 7.27 p.m.	8
<i>Saturdays</i>		
6.30 a.m. – 9.30 a.m.	7.10 a.m. – 10.05 a.m.	8/10
12.05 p.m. – 6.35 p.m.	12.40 p.m. – 7.10 p.m.	10/12
<i>Sundays and Public Holidays</i>		
**9.30 a.m. – 6.30 p.m.	**10.10 a.m. – 7.15 p.m.	15

**Journeys on Sundays and Public Holidays serve Cityplaza in both outward and inward directions. Outward route to Island Eastern Corridor is via Chai Wan Road, Shau Kei Wan Road, Taikoo Shing Road, Tai Mou Avenue, Taikoo Wan Road before rejoining normal routeing. Inward route from Island Eastern Corridor is via Taikoo Wan Road, Tai Fung Avenue, Taikoo Shing Road, Tai Mou Avenue, Taikoo Wan Road, Tai Wing Avenue, Taikoo Shing Road, Shau Kei Wan Road, Chai Wan Road before rejoining normal routeing.

Faretable

<i>Outward</i>			<i>Inward</i>		
<i>Siu Sai Wan</i>			<i>Central (Wing Wo Street)</i>		
\$3.00	Shau Kei Wan (Aldrich Street)		\$3.00	Taikoo Shing	
\$3.00	\$2.50	Causeway Bay (Gloucester Road)	\$3.00	\$1.40	Siu Sai Wan
\$3.00	\$2.50	\$1.70	Central (Wing Wo Street)		

No half fare for children

Journey time

36 minutes

Island Eastern Corridor Express Route No. 781*Route—13.1 km*

Chai Wan (Hing Wah) to Central MTR Station (Douglas Street): via Hing Wah Estate access road, Fei Tsui Road, Wan Tsui Road, Chai Wan Road, Island Eastern Corridor slip road, Ning Foo Street, Lee Chung Street, Hong Man Street, Chai Wan Road, Island Eastern Corridor, Victoria Park Road, Gloucester Road, Harcourt Road, flyover, Connaught Road Central and Douglas Street.

Central MTR Station (Douglas Street) to Chai Wan (Hing Wah): via Douglas Street, Des Voeux Road Central, Chater Road, Murray Road, Queensway, Hennessy Road, Fenwick Street, Lockhart Road, Arsenal Street, flyover, Gloucester Road, Fleming Road, Convention Avenue, Hung Hing Road, Hung Hing Road flyover, Victoria Park Road, Island Eastern Corridor, Chai Wan Road, Hong Man Street, Cheung Lee Street, Kut Shing Street, Chai Wan Road, Wan Tsui Road, Fei Tsui Road and Hing Wah Estate access road.

Timetable

<i>From Chai Wan (Hing Wah)</i>	<i>From Central MTR Station (Douglas Street)</i>	<i>Frequency minutes</i>
<i>Mondays to Fridays</i>		
7.15 a.m. – 9.15 a.m.	7.45 a.m. – 9.45 a.m.	15
4.30 p.m. – 6.45 p.m.	5.00 p.m. – 7.15 p.m.	15
<i>Saturdays only</i> (No service on Sundays and Public Holidays)		
7.15 a.m. – 9.15 a.m.	7.45 a.m. – 9.45 a.m.	15

Faretable

<i>Outward</i>		<i>Inward</i>	
Chai Wan (Hing Wah)		Central MTR Station (Douglas Street)	
\$3.00 Causeway Bay (Gloucester Road)		\$3.00 Chai Wan Road	
\$3.00 \$1.70 Central MTR Station (Douglas Street)		\$3.00 \$1.40 Chai Wan (Hing Wah)	

No half fare for children

Journey time

30 minutes

Cross Harbour Urban Route No. 101

Route—19.8 km

Kwun Tong (Yue Man Square) to Kennedy Town: via Tung Yan Street, Yue Man Square, Hong Ning Road, Ngau Tau Kok Road, flyover, Kwun Tong Road, Prince Edward Road East, Prince Edward Road West, Ma Tau Chung Road, Ma Tau Wai Road, Chatham Road North, Hong Chong Road, Cross Harbour Tunnel, Canal Road flyover, Canal Road East, Leighton Road, Morrison Hill Road, Wan Chai Road, Fleming Road, Hennessy Road, Queensway, Des Voeux Road Central, Queen Victoria Street, Queen's Road Central, Queen's Road West, Belcher's Street and Victoria Road.

Kennedy Town to Kwun Tong (Yue Man Square): via Victoria Road, Belcher's Street, Queen's Road West, Hill Road, Des Voeux Road West, Connaught Road West, Connaught Road Central, Rumsey Street, Pier Road, Gilman Street, Des Voeux Road Central, Queensway, Hennessy Road, Fleming Road, Wan Chai Road, Morrison Hill Road, Leighton Road, Canal Road West, Canal Road flyover, Cross Harbour Tunnel, Hong Chong Road, flyover, Chatham Road North, Ma Tau Wai Road, Ma Tau Chung Road, Prince Edward Road West, Prince Edward Road East, Kwun Tong Road, Hong Ning Road, Mut Wah Street and Fu Yan Street.

Timetable

<i>From Kwun Tong</i>	<i>From Kennedy Town</i>	<i>Frequency minutes</i>
6.00 a.m. – 12.30 a.m.	6.00 a.m. – 12.30 a.m.	5/10

Faretable

\$3.50 per single journey (\$1.80 on leaving the Cross Harbour Tunnel)
No half fare for children

Journey time

65 minutes

Cross Harbour Recreation Route No. 101R

Route—14 km

Happy Valley Race Course to Kwun Tong (Yue Man Square): via Sports Road, Morrison Hill Road, Leighton Road, Canal Road West, Canal Road flyover, Cross Harbour Tunnel, Hong Chong Road, flyover, Chatham Road North, Ma Tau Wai Road, Ma Tau Chung Road, Prince Edward Road West, Prince Edward Road East, Choi Hung Road, Choi Hung access road, Prince Edward Road East, Kwun Tong Road, Hong Ning Road, Mut Wan Street and Fu Yan Street.

Timetable

From Happy Valley Race Course

*Minimum
Frequency
minutes*

Operated on the occasion of Race Days at Happy Valley only

Buses will stand-by at the Race Course from the fourth race until approximately one hour after the last race

4

Service may be cancelled or curtailed at short notice

Frequency may be adjusted to suit traffic requirements

Faretable

\$5.00 per single journey (\$2.50 on leaving the Cross Harbour Tunnel)
No half fare for children

Journey time

54 minutes

Cross Harbour Urban Route No. 102

Route—17.9 km

Mei Foo to Shau Kei Wan: via Cheung Sha Wan Road, Nathan Road, Gascoigne Road, Chatham Road South, flyover, Hong Chong Road, Cross Harbour Tunnel, flyover, Gloucester Road, Causeway Road, King's Road, Shau Kei Wan Road, Factory Street, Wang Wa Street and Kam Wa Street.

Shau Kei Wan to Mei Foo: via Kam Wa Street, Shau Kei Wan Main Street East, Shau Kei Wan Road, King's Road, Kornhill Road, King's Road, Causeway Road, Hing Fat Street, Victoria Park Road, Gloucester Road, (Canal Road flyover, Canal Road East, Canal Road West, Canal Road flyover)*, flyover, Cross Harbour Tunnel, Hong Chong Road, Chatham Road South, Gascoigne Road, Nathan Road, Public Square Street, Reclamation Street, Hamilton Street (as at 19.2.90) Shanghai Street, Lai Chi Kok Road, Prince Edward Road West, Tai Nan Street, Cedar Street, Yu Chau Street, Yen Chow Street, Cheung Sha Wan Road and Lai Chi Kok Road.

*Journeys to Mei Foo will be diverted to operate via Canal Road flyover between 7.00 a.m. and 10.00 a.m. and between 4.00 p.m. and 7.00 p.m. and during periods of traffic congestion

*Timetable**From Mei Foo**From Shau Kei Wan**Frequency
minutes**Mondays to Saturdays*

6.00 a.m. – 11.45 p.m.

6.00 a.m. – 11.45 p.m.

5/10

Sundays and Public Holidays

6.30 a.m. – 11.45 p.m.

6.30 a.m. – 11.45 p.m.

5/10

Faretable

\$3.50 per single journey (\$1.80 on leaving the Cross Harbour Tunnel)

No half fare for children

Journey time

60 minutes

Cross Harbour Recreation Route No. 102R*Route*—11.4 km

Happy Valley Race Course to Mei Foo: via Wong Nai Chung Road, Morrison Hill Road, Leighton Road, Canal Road West, Canal Road flyover, Cross Harbour Tunnel, Hong Chong Road, Chatham Road South, Gascoigne Road, Nathan Road, Public Square Street, Reclamation Street, Hamilton Street (as at 19.2.90) Shanghai Street, Lai Chi Kok Road, Prince Edward Road West, Tai Nan Street, Cedar Street, Yu Chau Street, Yen Chow Street, Cheung Sha Wan Road and Lai Chi Kok.

*Timetable**From Happy Valley Race Course**Minimum
Frequency
minutes**Operated on the occasion of Race Days at Happy Valley only*

Buses will stand-by at the Race Course from the fourth race until approximately one hour after the last race

4

Service may be cancelled or curtailed at short notice

Frequency may be adjusted to suit traffic requirements

Faretable

\$6.50 per single journey (\$3.30 on leaving the Cross Harbour Tunnel)

No half fare for children

Journey time

43 minutes

Cross Harbour Urban Route No. 103*Route*—17.3 km

Chuk Yuen Estate to Pokfield Road: via Chuk Yuen Road, Ma Chai Hang Road, flyover, Fung Mo Street, Fu Mei Street, Wang Tau Hom East Road, Wang Tau Hom South Road, Lok Fu Bus Terminus, Wang Tau Hom East Road, Junction Road, Waterloo Road, Wylie Road, Gascoigne Road, Chatham Road North, flyover, Hong Chong Road, Cross Harbour Tunnel, flyover, Gloucester Road, Harcourt Road, flyover, Connaught Road Central, Club Street, Chater Road, Murray Road, Queensway, Cotton Tree Drive slip road, Cotton Tree Drive, Kennedy Road, Upper Albert Road, Caine Road, Bonham Road and Pok Fu Lam Road.

Pokfield Road to Chuk Yuen Estate: via Pok Fu Lam Road, flyover, Bonham Road, Caine Road, Upper Albert Road, Garden Road, Lower Albert Road, Ice House Street, Chater Road, Murray Road, Queensway, Hennessy Road, Yee Wo Street, Paterson Street, Gloucester Road, (Canal Road flyover, Canal Road East, Canal Road West, Canal Road flyover)*, flyover, Cross Harbour Tunnel, Hong Chong Road, Chatham Road North, Gascoigne Road, Wylie Road, Princess Margaret Road, Pui Ching Road, Waterloo Road, Hereford Road, Renfrew Road, Junction Road, Wang Tau Hom East Road, Wang Tau Hom South Road, Lok Fu Bus Terminus, Wang Tau Hom East Road, Fu Mei Street, Fung Mo Street, flyover, Ma Chai Hang Road and Chuk Yuen Road.

* Journeys to Chuk Yuen Estate will be diverted between 7.00 a.m. and 10.00 a.m. and between 4.00 p.m. and 7.00 p.m. and during periods of traffic congestion

Timetable

<i>From Chuk Yuen</i>	<i>From Pokfield Road</i>	<i>Frequency minutes</i>
	<i>Mondays to Saturdays</i>	
6.40 a.m. – 8.20 p.m.	6.40 a.m. – 8.50 p.m.	10/15
	<i>Sundays and Public Holidays</i>	
6.40 a.m. – 8.20 p.m.	6.40 a.m. – 8.50 p.m.	10/20

Faretable

\$3.50 per single journey (\$1.80 on leaving the Cross Harbour Tunnel)
No half fare for children

Journey time

60 minutes

Cross Harbour Urban Route No. 104

Route—17.1 km

Pak Tin to Kennedy Town: via Pak Wan Street, Nam Cheong Street, Woh Chai Street, Tai Hang Tung Road, Boundary Street, Knight Street, Prince Edward Road West, Nathan Road, Gascoigne Road, Chatham Road South, flyover, Hong Chong Road, Cross Harbour Tunnel, Gloucester Road, Harcourt Road, Cotton Tree Drive, flyover, Queensway, Des Voeux Road Central, Queen Victoria Street, Queen's Road Central, Queen's Road West, Belcher's Street and Victoria Road.

Kennedy Town to Pak Tin: via Victoria Road, Belcher's Street, Queen's Road West, Hill Road, Des Voeux Road West, Connaught Road West, Connaught Road Central, Cleverly Street, Des Voeux Road Central, Queensway, Hennessy Road, Fenwick Street, Lockhart Road, Arsenal Street, flyover, Gloucester Road, Fleming Road, Harbour Road, Tonnochy Road, Hung Hing Road, Cross Harbour Tunnel, Hong Chong Road, Chatham Road South, Gascoigne Road, Nathan Road, Argyle Street (as at 19.2.90), Shanghai Street, Mong Kok Road, Sai Yee Street, Prince Edward Road West, Tung Choi Street, Boundary Street, Tai Hang Tung Road, Woh Chai Street, Wai Chi Street, Nam Cheong Street and Pak Wan Street.

Timetable

<i>From Pak Tin</i>	<i>From Kennedy Town</i>	<i>Frequency minutes</i>
	<i>Daily</i>	
6.00 a.m. – 11.50 p.m.	5.50 a.m. – 11.50 p.m.	6/10

Faretable

* Two special trips will operate from Chak On Estate to Central at 7.45 a.m. and 8.05 a.m. on Weekdays only (excluding Sundays and Public Holidays)—(as at 26.2.90)

\$3.50 per single journey (\$1.80 on leaving the Cross Harbour Tunnel)
No half fare for children

Journey time

55 minutes

Cross Harbour Urban Route No. 105*Route*—17.2 km

Lai Chi Kok (Amusement Park) to West Point: via Lai Wan Road, Mei Lai Road, Cheung Sha Wan Road, Nathan Road, Gascoigne Road, Chatham Road South, flyover, Hong Chong Road, Cross Harbour Tunnel, Gloucester Road, Harcourt Road, Cotton Tree Drive, flyover, Queensway, Des Voeux Road Central, Queen Victoria Street, Queen's Road Central, Queen's Road West, Belcher's Street, Holland Street, Kennedy Town Praya and Sands Street.

West Point to Lai Chi Kok (Amusement Park): via Sands Street, Belcher's Street, Queen's Road West, Hill Road, Des Voeux Road West, Connaught Road West, Connaught Road Central, Cleverly Street, Des Voeux Road Central, Queensway, Hennessy Road, Fenwick Street, Lockhart Road, Arsenal Street, flyover, Gloucester Road, Fleming Road, Harbour Road, Tonnochy Road, Hung Hing Road, Cross Harbour Tunnel, Hong Chong Road, Chatham Road South, Gascoigne Road, Nathan Road, Public Square Street, Reclamation Street, Hamilton Street (as at 19.2.90) Shanghai Street, Lai Chi Kok Road, Wong Chuk Street, Cheung Sha Wan Road, Lai Chi Kok Road, unnamed road, Mei Lai Road and Lai Wan Road.

Timetable

<i>From Lai Chi Kok</i>	<i>From West Point</i>	<i>Frequency</i> minutes
	<i>Daily</i>	
6.00 a.m. – 11.50 p.m.	6.00 a.m. – 11.50 p.m.	6/10

Faretable

\$3.50 per single journey (\$1.80 on leaving the Cross Harbour Tunnel)
No half fare for children

Journey time

60 minutes

Cross Harbour Urban Route No. 106*Route*—21 km

Wong Tai Sin to Chai Wan (East): via Tung Tau Tsuen Road, Shatin Pass Road, Choi Hung Road, Prince Edward Road East, Prince Edward Road West, Ma Tau Chung Road, Mok Cheong Street, To Kwa Wan Road, Ma Tau Wai Road, Wuhu Street, Chatham Road North, Hong Chong Road, Cross Harbour Tunnel, flyover, Gloucester Road, Causeway Road, King's Road, Kornhill Road, King's Road, Shau Kei Wan Road, Chai Wan Road, Wan Tsui Road, Chai Wan Road, Sun Yip Street, On Yip Street, Fung Yip Street and Sheung On Street.

Chai Wan (East) to Wong Tai Sin: via Sheung On Street, Fung Yip Street, On Yip Street, Sun Yip Street, Chai Wan Road, Wan Tsui Road, Chai Wan Road, Shau Kei Wan Road, King's Road, Kornhill Road, King's Road, Causeway Road, Hing Fat Street, Victoria Park Road, Gloucester Road, (Canal Road flyover, Canal Road East, Canal Road West, Canal Road flyover)*, flyover, Cross Harbour Tunnel, Hong Chong Road, Chatham Road North, underpass, Gillies Avenue, Wuhu Street, Ma Tau Wai Road, To Kwa Wan Road, Ma Tau Kok Road, Ma Tau Chung Road, Prince Edward Road West, Prince Edward Road East, Choi Hung Road, Tai Shing Street and Tung Tau Tsuen Road.

*Journeys to Wong Tai Sin will be diverted between 7.00 a.m. and 10.00 a.m. and between 4.00 p.m. and 7.00 p.m. and during periods of traffic congestion

Timetable

<i>From Wong Tai Sin</i>	<i>From Chai Wan (East)</i>	<i>Frequency</i> minutes
	<i>Daily</i>	
6.00 a.m. – 12.00 midnight	6.00 a.m. – 12.00 midnight	10/15

Faretable

\$3.50 per single journey (\$1.80 on leaving the Cross Harbour Tunnel)
No half fare for children

Journey time

65 minutes

Cross Harbour Suburban Route No. 107

Route—20.5 km

Kai Yip to Aberdeen: via Wang Chiu Road, Wang Kwong Road, Kai Cheung Road, Wai Yip Street, Kwun Tong Road, Prince Edward Road East, Prince Edward Road West, Ma Tau Chung Road, Ma Tau Wai Road, Chatham Road North, Hong Chong Road, Cross Harbour Tunnel, flyover, Gloucester Road, Canal Road flyover, Canal Road East, Leighton Road, Morrison Hill Road, Wong Nai Chung Road, Aberdeen Tunnel, Wong Chuk Hang Road, Nam Long Shan Road, Wong Chuk Hang Estate Bus Terminus, Nam Long Shan Road, Wong Chuk Hang Road, Aberdeen Praya Road, flyover, Aberdeen Main Road, Aberdeen Praya Road, Wu Nam Street and Tung Sing Road.

Aberdeen to Kai Yip: via Tung Sing Road, Aberdeen Main Road, Aberdeen Praya Road, Wong Chuk Hang Road, Nam Long Shan Road, Wong Chuk Hang Estate Bus Terminus, Nam Long Shan Road, Wong Chuk Hang Road, Aberdeen Tunnel, Wong Nai Chung Road, Morrison Hill Road, Leighton Road, Canal Road West, Canal Road flyover, Cross Harbour Tunnel, Hong Chong Road, flyover, Chatham Road North, Ma Tau Wai Road, Ma Tau Chung Road, Prince Edward Road West, Prince Edward Road East, Kwun Tong Road, Wai Yip Street, flyover, Kai Cheung Road, Wang Kwong Road and Wang Chiu Road.

Timetable

<i>From Kai Yip</i>	<i>From Aberdeen</i>	<i>Frequency minutes</i>
<i>Mondays to Saturdays only</i> (No service on Sundays and Public Holidays)		
7.00 a.m. - 7.55 p.m.	6.45 a.m. - 7.55 p.m.	10/18

Faretable

\$4.40 per single journey
(Direction: to Aberdeen—after Cross Harbour Tunnel \$3.50)
—after Aberdeen Tunnel \$1.80)
(Direction: to Kai Yip —after Aberdeen Tunnel \$3.50)
—after Cross Harbour Tunnel \$1.80)

No half fare for children

Below scale fare authorized under section 13(4)(b), Public Bus Services Ordinance.

Journey time

51 minutes

Cross Harbour Urban Route No. 109

Route—11.5 km

Ho Man Tin to Central (Macau Ferry): via Sheung Foo Street, Sheung Shing Street, Fat Kwong Street, Chung Hau Street, Fat Kwong Street, Wo Chung Street, Chatham Road North, Hong Chong Road, Cross Harbour Tunnel, Canal Road flyover, Canal Road East, Leighton Road, Morrison Hill Road, Queen's Road East, Queensway, Des Voeux Road Central, Hillier Street, Connaught Road Central and Macau Ferry Pier access road.

Central (Macau Ferry) to Ho Man Tin: via Macau Ferry Pier access road, Connaught Road Central, Rumsey Street, Des Voeux Road Central, Queensway, Queen's Road East, Morrison Hill Road, Leighton Road, Canal Road West, Canal Road flyover, Cross Harbour Tunnel, Hong Chong Road, flyover, Chatham Road North, Yan Fung Street, Fat Kwong Street, Chung Hau Street, Fat Kwong Street and Sheung Foo Street.

Timetable

<i>From Ho Man Tin</i>	<i>From Central (Macau Ferry)</i>	<i>Frequency minutes</i>
------------------------	-----------------------------------	------------------------------

Mondays to Saturdays only
(No service on Sundays and Public Holidays)

7.00 a.m. – 7.00 p.m.	7.00 a.m. – 7.00 p.m.	10/17
-----------------------	-----------------------	-------

Faretable

\$3.50 per single journey (\$1.80 on leaving the Cross Harbour Tunnel)
No half fare for children

Journey time

42 minutes

Cross Harbour Urban Route No. 110

Route—13.4 km

Taikoo Shing to Tsim Sha Tsui East: via Taikoo Shing Road, Tai Mou Avenue, Taikoo Wan Road, Tai Wing Avenue, Taikoo Shing Road, King's Road, Kornhill Road, King's Road, Causeway Road, Irving Street, Pennington Street, Yee Wo Street, Hennessy Road, Canal Road Bus only road, Canal Road East, Canal Road West, Canal Road flyover, Cross Harbour Tunnel, Hong Chong Road, Chatham Road South, Salisbury Road, Hong Chong Road and Hong Tat Path.

Tsim Sha Tsui East to Taikoo Shing: via Science Museum Road, Mody Road, Chatham Road South, flyover, Hong Chong Road, Cross Harbour Tunnel, Canal Road flyover, Canal Road East, Leighton Road, Morrison Hill Road, Tin Lok Lane, Hennessy Road, Yee Wo Street, Causeway Road, King's Road, Kornhill Road, King's Road and Taikoo Shing Road and Tai Fung Avenue.

Timetable

<i>From Taikoo Shing</i>	<i>From Tsim Sha Tsui East</i>	<i>Frequency minutes</i>
--------------------------	--------------------------------	------------------------------

Mondays to Saturdays

7.30 a.m. – 7.18 p.m.	7.30 a.m. – 7.18 p.m.	12
-----------------------	-----------------------	----

Sundays and Public Holidays

9.30 a.m. – 7.18 p.m.	9.30 a.m. – 7.18 p.m.	12
-----------------------	-----------------------	----

Faretable

\$3.50 per single journey (\$1.80 on leaving the Cross Harbour Tunnel)
No half fare for children

Journey time

52 minutes

Cross Harbour Urban Route No. 111*Route*—14.6 km

Ping Shek to Central (Macau Ferry): via Clear Water Bay Road, Lung Cheung Road, Hammer Hill Road, Choi Hung Road, Prince Edward Road East, Prince Edward Road West, Ma Tau Chung Road, Ma Tau Wai Road, Chatham Road North, Hong Chong Road, Cross Harbour Tunnel, Canal Road flyover, Canal Road East, Leighton Road, Morrison Hill Road, Wan Chai Road, Fleming Road, Hennessy Road, Queensway, Des Voeux Road Central, Hillier Street, Connaught Road Central and Macau Ferry Pier access road.

Central (Macau Ferry) to Ping Shek: via Macau Ferry Pier access road, Connaught Road Central, Rumsey Street, Des Voeux Road Central, Queensway, Hennessy Road, Fleming Road, Wan Chai Road, Morrison Hill Road, Leighton Road, Canal Road West, Canal Road flyover, Cross Harbour Tunnel, Hong Chong Road, flyover, Chatham Road North, Ma Tau Wai Road, Ma Tau Chung Road, Prince Edward Road West, Prince Edward Road East, Choi Hung Road, Choi Hung Bus Terminus, Prince Edward Road East, Kwun Tong Road and Ping Shek Estate access road.

Timetable

<i>From Ping Shek</i>	<i>From Central (Macau Ferry)</i>	<i>Frequency minutes</i>
	<i>Daily</i>	
6.30 a.m. - 12.32 a.m.	6.30 a.m. - 12.32 a.m.	5/10

Faretable

\$3.50 per single journey (\$1.80 on leaving the Cross Harbour Tunnel)

No half fare for children

Journey time

42 minutes

Cross Harbour Recreation Route No. 111S

(All Night Service)

Route—10.2 km

Choi Hung to Causeway Bay (Victoria Park Flower Fair): via Choi Hung Road, Prince Edward Road East, Prince Edward Road West, Ma Tau Chung Road, Ma Tau Wai Road, Chatham Road North, Hong Chong Road, Cross Harbour Tunnel, Gloucester Road, Victoria Park Road, Wing Hing Street, Electric Road, Lau Sin Street and Hing Fat Street.

Causeway Bay (Victoria Park Flower Fair) to Choi Hung: via Hing Fat Street, Wing Hing Street, Electric Road, Lau Li Street, Hing Fat Street, Victoria Park Road, Gloucester Road, flyover, Cross Harbour Tunnel, Hong Chong Road, flyover, Chatham Road North, Ma Tau Wai Road, Ma Tau Chung Road, Prince Edward Road West, Prince Edward Road East, Choi Hung Road, Choi Hung roundabout and Choi Hung Road.

Timetable

<i>From Causeway Bay (Victoria Park Flower Fair)</i>	<i>From Choi Hung</i>	<i>Frequency minutes</i>
	<i>Lunar New Year's Day only</i>	
12.30 a.m. - 5.50 a.m.	12.30 a.m. - 5.50 a.m.	10

Frequency and period of operation may be adjusted to suit traffic requirements

Faretable

\$6.50 per single journey (\$3.30 on leaving the Cross Harbour Tunnel)

No half fare for children

Journey time

50 minutes

Cross Harbour Urban Route No. 112*Route*—13.8 km

So Uk to North Point: via Kwong Lee Road, Tonkin Street, Castle Peak Road, Yen Chow Street, Cheung Sha Wan Road, Nathan Road, Gascoigne Road, Chatham Road South, flyover, Hong Chong Road, Cross Harbour Tunnel, Canal Road flyover, Canal Road East, Leighton Road, Morrison Hill Road, Tin Lok Lane, Hennessy Road, Yee Wo Street, Causeway Road, King's Road, Tin Chiu Street, Java Road, Island Eastern Corridor slip road, Healthy Street West and Pak Fuk Road.

North Point to So Uk: via Pak Fuk Road, Healthy Street Central, King's Road, Causeway Road, Irving Street, Pennington Street, Yee Wo Street, Hennessy Road, Canal Road bus only road, Canal Road East, Canal Road West, Canal Road flyover, Cross Harbour Tunnel, Hong Chong Road, Chatham Road South, Gascoigne Road, Nathan Road, Cheung Sha Wan Road, Tonkin Street, Po On Road and Cheung Fat Street.

Timetable

<i>From So Uk</i>	<i>From North Point</i>	<i>Frequency minutes</i>
6.40 a.m. – 12.30 a.m.	6.40 a.m. – 12.30 a.m.	5/10

Faretable

\$3.50 per single journey (\$1.80 on leaving the Cross Harbour Tunnel)
No half fare for children

Journey time

50 minutes

Cross Harbour Recreation Route No. 112S

(All Night Service)

Route—7.8 km

Mong Kok to Causeway Bay (Victoria Park Flower Fair): via Mong Kok Road, Nathan Road, Gascoigne Road, Chatham Road South, flyover, Hong Chong Road, Cross Harbour Tunnel, Gloucester Road, Victoria Park Road, Wing Hing Street, Electric Road, Lau Sin Street and Hing Fat Street.

Causeway Bay (Victoria Park Flower Fair) to Mong Kok: via Hing Fat Street, Victoria Park Road, Gloucester Road, flyover, Cross Harbour Tunnel, Hong Chong Road, Chatham Road South, Gascoigne Road, Nathan Road, Argyle Street, Shanghai Street and Mong Kok Road.

Timetable

<i>From Mong Kok</i>	<i>From Causeway Bay (Victoria Park Flower Fair)</i>	<i>Frequency minutes</i>
	<i>Lunar New Year's Day only</i>	
12.30 a.m. – 5.16 a.m.	12.30 a.m. – 5.16 a.m.	4

Frequency and period of operation may be adjusted to suit traffic requirements

Faretable

\$6.50 per single journey (\$3.30 on leaving the Cross Harbour Tunnel)
No half fare for children

Journey time

40 minutes

Cross Harbour Urban Route No. 113*Route*—18.5 km

Choi Hung to West Point: via Choi Hung Road, Hammar Hill Road, Lung Cheung Road, Fung Mo Street, Tung Tau Tsuen Road, Junction Road, Prince Edward Road West, Waterloo Road, Pui Ching Road, Princess Margaret Road, flyover, Hong Chong Road, Cross Harbour Tunnel, Canal Road flyover, Canal Road East, Leighton Road, Morrison Hill Road, Queen's Road East, Queensway, Des Voeux Road Central, Hillier Street, Connaught Road Central, Connaught Road West, Des Voeux Road West, Queen's Road West, Belcher's Street and Holland Street.

West Point to Choi Hung: via Holland Street, Kennedy Praya Road, Queen's Road West, Hill Road, Des Voeux Road West, Connaught Road West, Connaught Road Central, Cleverly Street, Des Voeux Road Central, Queensway, Queen's Road East, Morrison Hill Road, Leighton Road, Canal Road West, Canal Road flyover, Cross Harbour Tunnel, Hong Chong Road, Princess Margaret Road, Pui Ching Road, Waterloo Road, Prince Edward Road West, Embankment Road, Boundary Street, Junction Road, Tung Tau Tsuen Road, Shatin Pass Road, Choi Hung Road, Choi Hung roundabout and Choi Hung Road.

Timetable

<i>From Choi Hung</i>	<i>From West Point</i>	<i>Frequency minutes</i>
<i>Mondays to Saturdays</i>		
6.30 a.m. - 11.54 p.m.	6.30 a.m. - 11.54 p.m.	6/12
<i>Sundays and Public Holidays</i>		
6.30 a.m. - 11.50 p.m.	6.30 a.m. - 11.50 p.m.	10

Faretable

\$3.50 per single journey (\$1.80 on leaving the Cross Harbour Tunnel)
No half fare for children

Journey time

55 minutes

Cross Harbour Urban Route No. 116*Route*—17 km

Tsz Wan Shan (North) to Quarry Bay: via Tsz Wan Shan Road, Po Kong Village Road, Hammer Hill Road, Choi Hung Road, Prince Edward Road East, Prince Edward Road West, Ma Tau Chung Road, Ma Tau Wai Road, Chatham Road North, Hong Chong Road, Cross Harbour Tunnel, Canal Road flyover, Canal Road East, Leighton Road, Morrison Hill Road, Tin Lok Lane, Hennessy Road, Yee Wo Street, Causeway Road, King's Road, Greig Road and Yau Man Street.

Quarry Bay to Tsz Wan Shan (North): via Yau Man Street, King's Road, Causeway Road, Irving Street, Pennington Street, Yee Wo Street, Hennessy Road, Canal Road bus only road, Canal Road East, Canal Road West, Canal Road flyover, Cross Harbour Tunnel, Hong Chong Road, flyover, Chatham Road North, Ma Tau Wai Road, Ma Tau Chung Road, Prince Edward Road West, Prince Edward Road East, Choi Hung Road, Hammer Hill Road, Po Kong Village Road and Tsz Wan Shan Road.

Timetable

<i>From Tsz Wan Shan (North)</i>	<i>From Quarry Bay</i>	<i>Frequency minutes</i>
<i>Daily</i>		
6.30 a.m. - 12.30 a.m.	6.30 a.m. - 12.30 a.m.	10/15

Faretable

\$3.50 per single journey (\$1.80 on leaving the Cross Harbour Tunnel)
No half fare for children

Journey time

60 minutes

Cross Harbour Recreation Route No. 119*Route—18.3 km*

Shun Lee to Central (Macau Ferry): via Lee On Road, San Lee Street, Shun Ching Street, Shun King Street, Lee On Road, Shun On Road, Shun Tin Bus Terminus, Shun On Road, Shun Lee Tsuen Road, Hip Wo Street, Hong Ning Road, Chun Wah Road, Ngau Tau Kok Bus Terminus, Jordan Valley North Road, Ngau Tau Kok Road, flyover, Kwun Tong Road, Prince Edward Road East, Prince Edward Road West, Ma Tau Chung Road, Mok Cheong Street, To Kwa Wan Road, Ma Tau Wai Road, Gillies Avenue, Hok Yuen Street, Chatham Road North, Hong Chong Road, Cross Harbour Tunnel, Gloucester Road, Harcourt Road, Connaught Road Central and Macau Ferry Pier access road.

Central (Macau Ferry) to Shun Lee: via Macau Ferry Pier access road, Connaught Road Central, Rumsey Street, Pier Road, Gilman Street, Des Voeux Road Central, Queensway, Hennessy Road, Fleming Road, Wan Chai Road, Morrison Hill Road, Leighton Road, Canal Road West, Canal Road Flyover, Cross Harbour Tunnel, Hong Chong Road, Flyover, Chatham Road North, Wuhu underpass, Gillies Avenue, Wuhu Street, Ma Tau Wai Road, To Kwa Wan Road, Ma Tau Kok Road, Ma Tau Chung Road, Prince Edward Road West, Prince Edward Road East, Kwun Tong Road, Ngau Tau Kok Road, Chun Wah Road, Hong Ning Road, Hip Wo Street, Sau Mau Ping Road, Shun On Road, Lee On Road.

Timetable

<i>From Shun Lee</i>	<i>From Central</i>	<i>Frequency minutes</i>
<i>Mondays to Saturdays only</i>		
(No service on Sundays and Public Holidays)		
6.43 a.m. – 7.43 p.m.	6.43 a.m. – 7.43 p.m.	10/18

Faretable

\$3.50 per single journey (\$1.80 on leaving the Cross Harbour Tunnel)
No half fare for children

Journey time

65 minutes

Cross Harbour Recreation Route No. 121

(All Night Service)

Route—15.9 km

Ngau Tau Kok to Central (Macau Ferry): via Jordan Valley North Road, Ngau Tau Kok Road, Kwun Tong Road, Lung Cheung Road, Hammer Hill Road, Choi Hung Road, Prince Edward Road East, Prince Edward Road West, Ma Tau Chung Road, Ma Tau Wai Road, Chatham Road North, Hong Chong Road, Cross Harbour Tunnel, Canal Road flyover, Canal Road East, Leighton Road, Morrison Hill Road, Wan Chai Road, Fleming Road, Hennessy Road, Queensway, Des Voeux Road Central, Hillier Street, Connaught Road Central and Macau Ferry Pier access road.

Central (Macau Ferry) to Ngau Tau Kok: via Macau Ferry Pier access road, Connaught Road Central, Rumsey Street, Pier Road, Gilman Street, Des Voeux Road Central, Queensway, Hennessy Road, Fleming Road, Wan Chai Road, Morrison Hill Road, Leighton Road, Canal Road West, Canal Road flyover, Cross Harbour Tunnel, Hong Chong Road, flyover, Chatham Road North, Ma Tau Wai Road, Ma Tau Chung Road, Prince Edward Road West, Prince Edward Road East, Choi Hung Road, Choi Hung access road, Prince Edward Road East, Kwun Tong Road, Ngau Tau Kok Road and Chun Wah Road.

Timetable

<i>From Choi Hung</i>	<i>From Central (Macau Ferry)</i>	<i>Frequency minutes</i>
	<i>Daily</i>	
12.45 a.m. – 5.00 a.m.	12.45 a.m. – 5.00 a.m.	15

Faretable

\$6.50 per single journey (\$3.30 on leaving the Cross Harbour Tunnel)
No half fare for children

Journey time

40 minutes

Cross Harbour Recreation Route No. 122

(All Night Service)

Route—15.7 km

Mei Foo to North Point: via Cheung Sha Wan Road, Tung Chau West Street, Castle Peak Road, Hing Wah Street, Po On Road, Tonkin Street, Castle Peak Road, Yen Chow Street, Cheung Sha Wan Road, Nathan Road, Gascoigne Road, Chatham Road South, flyover, Hong Chong Road, Cross Harbour Tunnel, Canal Road flyover, Canal Road East, Leighton Road, Morrison Hill Road, Tin Lok Lane, Hennessy Road, Yee Wo Street, Causeway Road, King's Road, Shu Kuk Street and Harbour Parade.

North Point to Mei Foo: via Kam Hong Street, King's Road, Causeway Road, Irving Street, Pennington Street, Yee Wo Street, Hennessy Road, Canal Road bus only road, Canal Road East, Canal Road West, Canal Road flyover, Cross Harbour Tunnel, Hong Chong Road, Chatham Road South, Gascoigne Road, Nathan Road, Cheung Sha Wan Road, Tonkin Street, Po On Road, Hing Wah Street, Cheung Sha Wan Road and Lai Chi Kok Road.

Timetable

<i>From Mei Foo</i>	<i>From North Point</i>	<i>Frequency minutes</i>
	<i>Daily</i>	
12.45 a.m. – 5.00 a.m.	12.45 a.m. – 5.00 a.m.	15

Faretable

\$6.50 per single journey (\$3.30 on leaving the Cross Harbour Tunnel)
No half fare for children

Journey time

40 minutes

Cross Harbour Recreation Route No. 601*Route—13.8 km*

Sau Mau Ping (Central) to Admiralty MTR Station (East): via Sau Ming Road, Hiu Kwong Street, Hip Wo Street, Kwun Tong Road, Lei Yue Mun Road, Eastern Harbour Crossing, Island Eastern Corridor, Man Hong Street, King's Road, Causeway Road, Irving Street, Pennington Street, Yee Wo Street, Hennessy Road, Luard Road, Gloucester Road, Harcourt Road and Rodney Street.

Admiralty MTR Station (East) to Sau Mau Ping (Central): via Drake Street, Tamar Street, Queensway, Hennessy Road, Yee Woo Street, Causeway Road, King's Road, Man Hong Street, Island Eastern Corridor, Eastern Harbour Crossing, Lei Yue Mun Road, Kwun Tong Road, Hip Wo Street, Hiu Kwong Street and Sau Ming Road.

Timetable

<i>From Sau Mau Ping</i>	<i>From Admiralty</i>	<i>Frequency minutes</i>
6.30 a.m. – 7.32 p.m.	6.30 a.m. – 7.32 p.m.	12/20

Faretable

\$3.50 per single journey (\$1.80 on leaving the Tunnel)
No half fare for children

Journey time

55 minutes

Cross Harbour Urban Route No. 606

Route—18.6 km

Choi Wan to Sui Sai Wan Estate: via Fung Shing Street, Clear Water Bay Road, Kwun Tong Road, Wai Yip Street, Kai Cheung Road, Wang Chiu Road, Sheung Yuet Road, Sheung Yee Road, flyover, Ngau Tau Kok Road, Elegance Road, Kwun Tong Road, Lei Yue Mun Road, Eastern Harbour Crossing, Island Eastern Corridor, Tai On Street, Shau Kei Wan Road, King's Road, Kornhill Road, King's Road, Greig Road, Yau Man Street, King's Road, Shau Kei Wan Road, Chai Wan Road, Wan Tsui Road, Chai Wan Road and Road 22/1.

Chai Wan East to Choi Wan: via Road 22/1, Chai Wan Road, Wan Tsui Road, Chai Wan Road, Shau Kei Wan Road, King's Road, Kornhill Road, King's Road, Greig Road, Yau Man Street, King's Road, Shau Kei Wan Road, Tai Hong Street, Island Eastern Corridor, Eastern Harbour Crossing, Lei Yue Mun Road, Kwun Tong Road, Hip Wo Street, Tung Yan Street, Yue Man Square, Hong Ming Road, Ngau Tau Kok Road, flyover, Sheung Yee Road, Sheung Yuet Road, Wang Chiu Road, Kai Cheung Road, Wai Yip Street, Kwun Tong Road, Clear Water Bay Road, New Clear Water Bay Road and Fung Shing Street.

Timetable

<i>From Choi Wan</i>	<i>From Chai Wan East</i>	<i>Frequency minutes</i>
6.30 a.m. – 7.22 p.m.	6.30 a.m. – 7.22 p.m.	12/20

Faretable

\$3.50 per single journey (\$1.80 on leaving the Tunnel)
No half fare for children

Journey time

55 minutes

Cross Harbour Express Route No. 141

Route—14.9 km

Kwun Tong (Yan Oi Court) to Central (Macau Ferry): via Tung Yan Street, Yue Man Square, Hong Ning Road, Ngau Tau Kok Road, flyover, Sheung Yee Road, Sheung Yuet Road, Wang Chiu Road, Kai Cheung Road, Airport Tunnel, East Kowloon Way, Chatham Road North, Hong Chong Road, Cross Harbour Tunnel, Canal Road flyover, Canal Road East, Leighton Road, Morrison Hill Road, Wan Chai Road, Fleming Road, Hennessy Road, Queensway, Des Voeux Road Central, Hillier Street, Connaught Road Central and Macau Ferry Pier access road.

Central (Macau Ferry) to Kwun Tong (Yan Oi Court): via Macau Ferry Pier access road, Connaught Road Central, Rumsey Street, Des Voeux Road Central, Queensway, Hennessy Road, Fleming Road, Wan Chai Road, Morrison Hill Road, Leighton Road, Canal Road West, Canal Road flyover, Cross Harbour Tunnel, Hong Chong Road, flyover, Chatham Road North, East Kowloon Way, Airport Tunnel, Kai Cheung Road, Wang Kwong Road, Sheung Yuet Road, Sheung Yee Road, flyover, Ngau Tau Kok Road, Elegance Road, Kwun Tong Road, Hong Ning Road, Yue Man Square and Fu Yan Street.

Timetable

<i>From Kwun Tong</i>	<i>From Central</i>	<i>Frequency minutes</i>
<i>Mondays to Saturdays only</i> (No service on Sundays and Public Holidays)		
7.00 a.m. – 8.22 a.m.	7.00 a.m. – 8.22 a.m.	7/8
4.50 p.m. – 8.00 p.m.	4.50 p.m. – 8.00 a.m.	10

Faretable

\$4.20 per single journey

(Direction: to Central —after East Kowloon Way \$3.50)

(Direction: to Central —after Cross Harbour Tunnel \$1.80)

(Direction: to Kwun Tong—after Cross Harbour Tunnel \$2.40)

No half fare for children

Below scale fare authorized under section 13(4)(b), Public Bus services Ordinance.

Journey time

45 minutes

New Territories Cross Harbour Route No. 170

Route—26.5 km

Sha Tin KCR Station to Wah Fu (Central): via Sha Tin Station Circuit, Sha Tin Rural Committee Road, Tai Po Road, Sha Tin Central Bus Terminus, Sha Tin Centre Street, Wang Pok Street, Yuen Wo Road, Sha Tin Rural Committee Road, Sha Tin Wai Road, Sha Kok Street, Tai Chung Kiu Road, Che Kung Miu Road, Hung Mui Kuk Road, Lion Rock Tunnel Road, Waterloo Road, Pui Ching Road, Princess Margaret Road, Hong Chong Road, Cross Harbour Tunnel, flyover, Gloucester Road, Percival Street, Leighton Road, Morrison Hill Road, Wong Nai Chung Road, Aberdeen Tunnel, Wong Chuk Hang Road, (Ocean Park Road, Ocean Park Bus Terminus, Ocean Park Road, Wong Chuk Hang Road)*, Aberdeen Main Road, Aberdeen Praya Road, Shek Pai Wan Road and Wah Fu Road (terminating outside Lui Ming Choi Secondary School).

Wah Fu (Central) to Sha Tin KCR Station: via Wah Fu Road, Shek Pai Wan Road, Aberdeen Praya Road, Aberdeen Main Road, Wong Chuk Hang Road, (Ocean Park Road, Ocean Park Bus Terminus, Ocean Park Road, Wong Chuk Hang Road)*, Aberdeen Tunnel, Wong Nai Chung Road, Morrison Hill Road, Tin Lok Lane, Hennessy Road, Yee Wo Street, Paterson Street, Gloucester Road, (Canal Road flyover, Canal Road East, Canal Road West, Canal Road flyover)**, flyover, Cross Harbour Tunnel, Hong Chong Road, Princess Margaret Road, Pui Ching Road, Waterloo Road, Lion Rock Tunnel Road, Hung Mui Kuk Road, Che Kung Miu Road, Tai Chung Kiu Road, Sha Kok Street, Jat Min Chuen Street, Sha Kok Street, Sha Tin Wai Road, Sha Tin Rural Committee Road, Yuen Wo Road, Tam Kon Po Street, Sha Tin Centre Street, Wang Pok Street, Yuen Wo Road, Sha Tin Rural Committee Road and Sha Tin Station Circuit.

*Journeys are diverted via Ocean Park Bus Terminus on Sundays and public holidays only

**Journeys to Sha Tin will be diverted via Canal Road flyover non-stop depending on traffic congestion

Timetable

<i>From Sha Tin KCR Station</i>	<i>From Wah Fu (Central)</i>	<i>Frequency minutes</i>
	<i>Mondays to Saturdays</i>	
6.40 a.m. - 8.15 p.m.	6.45 a.m. - 9.00 p.m.	12/15
	<i>Sundays and Public Holidays</i>	
7.00 a.m. - 7.15 p.m.	7.00 a.m. - 7.15 p.m.	12/15

Faretable

<i>Inward</i>	<i>Outward</i>
Sha Tin KCR Station	Wah Fu
\$7.00 After Lion Rock Tunnel	\$7.00 After Aberdeen Tunnel
\$7.00 \$5.50 After Cross Harbour Tunnel	\$7.00 \$5.50 After Cross Harbour Tunnel
\$7.00 \$5.50 \$3.70 After Aberdeen Tunnel	\$7.00 \$5.50 \$3.50 After Suffolk Road
\$7.00 \$5.50 \$3.70 \$1.80 Wah Fu	\$7.00 \$5.50 \$3.50 \$2.40 Sha Tin KCR Station

For the special trips operated by KMB from Sha Tin to Causeway Bay during 7.30 p.m. to 8.15 p.m., a below scale fare of \$5.50, authorized under section 13(4)(b) of the Public Bus Services Ordinance, is charged per single journey. Normal section fares apply after passing Lion Rock Tunnel.

No half fare for children

Journey time

60 minutes

Cross Harbour Air-conditioned Coach Route No. A3

Route—16.8 km

Airport to Causeway Bay (Circular): via Olympic Avenue, Sung Wong Toi Road*, To Kwa Wan Road, San Shan Road, East Kowloon Way, Chatham Road North, Hong Chong Road, Cross Harbour Tunnel, flyover, Gloucester Road, Cleveland Street, Kingston Street, Paterson Street, Great George Street, Gloucester Road, Percival Street, Leighton Road†, Hysan Avenue, Sunning Road, Leighton Road, Canal Road West, Canal Road flyover, Cross Harbour Tunnel, Hong Kong Chong Road, Chatham Road North, East Kowloon Way, Airport Tunnel, Sung Wong Toi Road, Olympic Avenue, Concorde Road, Arrivals—Road, Concorde Road and Airport Transport Terminus.

* via Tam Kung Road, Ma Tau Wai Road for departures before 9.30 a.m.

† via Leighton Road, Pennington Street, Yee Wo Street, Hennessy Road, Canal Road East and Canal road West during traffic diversion scheme on Happy Valley race days.

Timetable

<i>From Airport</i>	<i>Frequency minutes</i>
6.55 a.m. - 11.25 p.m.	15

Faretable

\$8.00 per single journey (on leaving Airport, at Kowloon side \$6.00) (from Causeway Bay to Airport \$8.00) (on leaving Cross Harbour Tunnel, at Kowloon side \$6.00)

Pre-paid Airbus Coupons are valid

No half fare for children

Below scale fare authorized under Section 13(4)(b), Public Bus Services Ordinance

Journey time

54 minutes

KOWLOON MOTOR BUS COMPANY (1933) LIMITED SERVICES**Kowloon Urban Route No. 1***Route*—9.1 km

Star Ferry to Chuk Yuen Estate: via Salisbury Road, Nathan Road, Argyle Street, Shanghai Street, Mong Kok Road, Sai Yee Street, Prince Edward Road West, Tung Choi Street, Boundary Street, Grampian Road, Dumbarton Road, Junction Road, Tung Tau Tsuen Road, Fung Mo Street, flyover, Ma Chai Hang Road and Chuk Yuen Road.

Chuk Yuen Estate to Star Ferry: via Chuk Yuen Road, Ma Chai Hang Road, flyover, Fung Mo Street, Tung Tau Tsuen Road, Junction Road, Prince Edward Road West, Nathan Road and Salisbury Road.

Timetable

<i>From Star Ferry</i>	<i>From Chuk Yuen Estate</i>	<i>Frequency minutes</i>
<i>Mondays to Saturdays</i>		
6.35 a.m. – 12.29 a.m.	5.45 a.m. – 11.39 p.m.	6/12
<i>Sundays and Public Holidays</i>		
6.35 a.m. – 12.27 a.m.	5.45 a.m. – 11.37 p.m.	6/12

Faretable

\$2.00 per single journey

Journey time

46 minutes

Kowloon Urban Route No. 1A*Route*—14.8 km

Star Ferry to Sau Mau Ping (Central): via Salisbury Road, Nathan Road, Public Square Street, Shanghai Street, Mong Kok Road, Sai Yee Street, Prince Edward Road West, Tung Choi Street, Boundary Street, Prince Edward Road West, Prince Edward Road East, Kwun Tong Road, Hip Wo Street, Hiu Kwong Street and Sau Ming Road.

Sau Mau Ping (Central) to Star Ferry: via Sau Ming Road, Hiu Kwong Street, Hip Wo Street, Tung Yan Street, Yue Man Square, Hong Ning Road, Kwun Tong Road, Prince Edward Road East, Prince Edward Road West, Nathan Road and Salisbury Road.

Timetable

<i>From Star Ferry</i>	<i>From Chuk Yuen Estate</i>	<i>Frequency minutes</i>
<i>Mondays to Saturdays</i>		
6.27 a.m. – 12.35 a.m.	5.30 a.m. – 11.38 p.m.	6/12
<i>Sundays and Public Holidays</i>		
6.27 a.m. – 12.35 a.m.	5.30 a.m. – 11.38 p.m.	5/10

Faretable

\$2.30 per single journey

Journey time

66 minutes

Kowloon Urban Route No. 1K*Route*—12.7 km

Kowloon Station (South Bound Circular): via Cheong Wan Road, Chatham Road South, Salisbury Road, Star Ferry Bus Terminus, Salisbury Road, Nathan Road, Argyle Street, Shanghai Street, Mong Kok Road, Sai Yee Street, Argyle Street, Luen Wan Street, Bute Street, Sai Yee Street, Prince Edward Road West, Tung Choi Street, Boundary Street, Prince Edward Road West, Ma Tau Chung Road, Ma Tau Wai Road, Chi Kiang Street, To Kwa Wan Road, Ma Tau Wai Road, Wuhu Street, Taku Street, Bulkeley Street, Ming On Street, Baker Street, Gillies Avenue and Cheong Wan Road.

Timetable

<i>From Kowloon Station</i>	<i>Frequency minutes</i>
6.00 a.m. – 11.52 p.m.	8/16

Faretable

\$1.70 per single journey

Journey time

58 minutes

Kowloon Urban Route No. 2*Route*—7.1 km

Star Ferry to So Uk: via Salisbury Road, Nathan Road, Lai Chi Kok Road, Wong Chuk Street, Yu Chau Street, Yen Chow Street, Cheung Sha Wan Road, Tonkin Street, Po On Road and Cheung Fat Street.

So Uk to Star Ferry: via Kwong Lee Road, Tonkin Street, Castle Peak Road, Yen Chow Street, Lai Chi Kok Road, Nathan Road and Salisbury Road.

Timetable

<i>From So Uk</i>	<i>From Star Ferry</i>	<i>Frequency minutes</i>
5.30 a.m. – 11.50 p.m.	6.12 a.m. – 12.32 a.m.	4/8

Faretable

\$1.70 per single journey

Journey time

45 minutes

Kowloon Urban Route No. 2A*Route*—11.2 km

Lok Wah to So Uk: via Lok Wah Estate access road, Chun Wah Road, Ngau Tau Kok Bus Terminus, Jordan Valley North Road, Ngau Tau Kok Road, flyover, Kwun Tong Road, Prince Edward Road East, Prince Edward Road West, Argyle Street, Nathan Road, Lai Chi Kok Road, Boundary Street, Yee Kuk Street, Lai Chi Kok Road, Tonkin Street, Po On Road and Cheung Fat Street.

So Uk to Lok Wah: via Kwong Lee Road, Tonkin Street, Lai Chi Kok Road, Nathan Road, Mong Kok Road, Sai Yeung Choi Street South, Argyle Street, Prince Edward Road West, Prince Edward Road East, Kwun Tong Road, Ngau Tau Kok Road, Chun Wah Road and Lok Wah Estate access road.

Timetable

<i>From So Uk</i>	<i>From Lok Wah</i>	<i>Frequency minutes</i>
<i>Mondays to Saturdays</i>		
5.50 a.m. – 12.40 a.m.	5.30 a.m. – 12.00 midnight	5/12
<i>Sundays and Public Holidays</i>		
5.50 a.m. – 12.40 a.m.	5.30 a.m. – 12.00 midnight	5/12

Faretable

\$2.00 per single journey

Journey time

44 minutes

Kowloon Urban Route No. 2B

Route—8.0 km

Chuk Yuen Estate to Cheung Sha Wan: via Chuk Yuen Road, Ma Chai Hang Road, flyover, Fung Mo Street, Fu Mei Street, Chuk Yuen Road, Junction Road, Waterloo Road, Cornwall Street, Nam Cheong Street, Un Chau Street, Hing Wah Street, Cheung Sha Wan Road, Kom Tsun Street and Cheung Shun Street.

Cheung Sha Wan to Chuk Yuen Estate: via Cheung Shun Street, Tai Nan West Street, Castle Peak Road, Tai Po Road, Pak Tin Street, Woh Chai Street, Nam Cheong Street, Cornwall Street, Waterloo Road, Junction Road, Chuk Yuen Road, Fu Mei Street, Fung Mo Street, flyover, Ma Chai Hang Road and Chuk Yuen Road.

Timetable

<i>From Chuk Yuen Estate</i>	<i>From Cheung Sha Wan</i>	<i>Frequency minutes</i>
<i>Mondays to Saturdays</i>		
5.40 a.m. – 11.30 p.m.	6.15 a.m. – 12.10 a.m.	13/20
<i>Sundays and Public Holidays</i>		
5.40 a.m. – 11.30 p.m.	6.17 a.m. – 12.07 a.m.	15/25

Faretable

\$1.70 per single journey

Journey time

35 minutes

Kowloon Urban Route No. 2C*Route*—8.3 km

Tat Chee Avenue to Star Ferry: via Tat Chee Avenue, To Yuen Street, Lung Chu Street, Tai Hang Tung Road, Nam Shan Chuen Road, Tai Hang Sai Street, Tai Hang Tung Road, Tai Hang Tung Bus Terminus, Tai Hang Tung Road, Boundary Street, Knight Street, Prince Edward Road West, Sai Yee Street, Argyle Street, Yim Po Fong Street, Waterloo Road, Wylie Road, Gascoigne Road, Jordan Road, Cox's Road, Austin Road, Cheong Wan Road, Hong Tai Path, Hong Wing Path, Hong Tat Path, Cheong Wan Road, Chatham Road South and Salisbury Road.

Star Ferry to Tat Chee Avenue: via Salisbury Road, Chatham Road South, Austin Road, Cox's Road, Jordan Road, Gascoigne Road, Wylie Road, Waterloo Road, Yim Po Fong Street, Luen Wan Street, Bute Street, Sai Yee Street, Prince Edward Road West, Tung Choi Street, Boundary Street, Tai Hang Tung Road, Tong Yam Street, Tai Hang Tung Road, To Yuen Street and Tat Chee Avenue.

Timetable

<i>From Tat Chee Avenue</i>	<i>From Star Ferry</i>	<i>Frequency minutes</i>
<i>Mondays to Saturdays</i>		
5.55 a.m. – 11.20 p.m.	6.30 a.m. – 11.55 p.m.	12/20
<i>Sundays and Public Holidays</i>		
5.55 a.m. – 11.20 p.m.	6.30 a.m. – 11.55 p.m.	12/20

Faretable

\$1.70 per single journey

Journey time

31 minutes

Kowloon Urban Route No. 2D*Route*—7.2 km

Tung Tau Estate to Chak On Estate: via Tung Lung Road, Tung Tau Tsuen Road, Tung Tsing Road, Sa Po Road, Nga Tsin Wai Road, Lancashire Road, Waterloo Road, Prince Edward Road West, Embankment Road, Boundary Street, Tai Hang Tung Road, Woh Chai Street, Pak Tin Street, Pak Wan Street, Nam Cheong Street and Chak On Estate access road.

Chak On Estate to Tung Tau Estate: via Chak On Estate access road, Nam Cheong Street, Pak Wan Street, Pak Tin Street, Berwick Street, Shek Kip Mei Street, Woh Chai Street, Tai Hang Tung Road, Boundary Street, Earl Street, Prince Edward Road West, La Salle Road, Nga Tsin Wai Road, Tak Ku Ling Road, Carpenter Road, Lok Sin Road and Tung Lung Road.

Timetable

<i>From Tung Tau Estate</i>	<i>From Chak On Estate</i>	<i>Frequency minutes</i>
5.35 a.m. – 11.10 p.m.	6.05 a.m. – 11.40 p.m.	15/25

Faretable

\$1.70 per single journey

Journey time

25 minutes

Kowloon Urban Route No. 2E*Route—9 km*

Kowloon City Ferry to Pak Tin: via San Ma Tau Street, To Kwa Wan Road, Ma Tau Wai Road, Wuhu Street, Chatham Road North, Chatham Road South, Gascoigne Road, Jordan Road, Ferry Street, Saigon Street, Canton Road, Public Square Street, Reclamation Street, Hamilton Street, Shanghai Street, Argyle Street, Cherry Street, Tai Kok Tsui Road, Boundary Street, Hai Tan Street, Nam Cheong Street and Pak Wan Street.

Pak Tin to Kowloon City Ferry: via Pak Wan Street, Nam Cheong Street, Lai Chi Kok Road, Boundary Street, Tai Kok Tsui Road, Unnamed Road, Beech Street, Anchor Street, Ash Street, Fuk Tsun Street, Mong Kok Road, Shanghai Street, Jordan Road, Gascoigne Road, Chatham Road South, Chatham Road North, Wuhu Street, Ma Tau Wai Road, To Kwa Wan Road and San Ma Tau Street.

Timetable

<i>From Pak Tin</i>	<i>From Kowloon City Ferry</i>	<i>Frequency minutes</i>
5.50 a.m. – 11.50 p.m.	5.50 a.m. – 11.50 p.m.	8/16

Faretable

\$1.70 per single journey

Journey time

50 minutes

Kowloon Urban Route No. 2F*Route—9.1 km*

Cheung Sha Wan to Tsz Wan Shan (South): via Cheung Shun Street, Tai Nan West Street, Castle Peak Road, Tai Po Road, Pak Tin Street, Woh Chai Street, Nam Cheong Street, Cornwall Street, Waterloo Road, Junction Road, Chuk Yuen Road, Fu Mei Street, Fung Mo Street, Lung Cheung Road and Po Kong Village Road.

Tsz Wan Shan (South) to Cheung Sha Wan: via Yuk Wah Street, Wan Wah Street, Shung Wah Street, Sheung Fung Street, Fung Tak Road, Po Kong Village Road, Lung Cheung Road, Fung Mo Street, Fu Mei Street, Chuk Yuen Road, Junction Road, Waterloo Road, Cornwall Street, Nam Cheong Street, Un Chau Street, Hing Wah Street, Cheung Sha Wan Road, Kom Tsun Street and Cheung Shun Street.

Timetable

<i>From Cheung Sha Wan</i>	<i>From Tsz Wan Shan (South)</i>	<i>Frequency minutes</i>
<i>Mondays to Saturdays</i>		
6.20 a.m. – 12.10 a.m.	5.40 a.m. – 11.30 p.m.	5/10
<i>Sundays and Public Holidays</i>		
6.20 a.m. – 12.10 a.m.	5.40 a.m. – 11.30 p.m.	6/12

Faretable

\$1.90 per single journey

Journey time

40 minutes

Kowloon Urban Route No. 2K*Route*—13.4 km

Kowloon Station (North Bound Circular): via Cheong Wan Road, On Wan Road, Cheong Wan Road, Gillies Avenue, Wuhu Street, Ma Tau Wai Road, San Lau Street, Chatham Road North, Ma Tau Wai Road, Ma Tau Chung Road, Prince Edward Road West, Sai Yee Street, Argyle Street, Luen Wan Street, Bute Street, Sai Yee Street, Prince Edward Road West, Nathan Road, Salisbury Road, Star Ferry Bus Terminus, Salisbury Road, Chatham Road South, Cheong Wan Road and On Wan Road.

*Timetable**From Kowloon Station**Frequency
minutes*

6.00 a.m. – 11.52 p.m.

8/16

Faretable

\$1.70 per single journey

Journey time

58 minutes

Kowloon Urban Route No. 3*Route*—8.1 km

Jordan Road Ferry to Diamond Hill MTR Station: via Jordan Road, Nathan Road, Waterloo Road, Boundary Street, Grampian Road, Dumbarton Road, Junction Road, Tung Tau Tsuen Road, Shatin Pass Road, Choi Hung Road, Po Kong Village Road Interchange and Lung Cheung Road.

Diamond Hill MTR Station to Jordan Road Ferry: via Lung Cheung Road, Hammer Hill Road, Choi Hung Road, Shatin Pass Road, Tung Tau Tsuen Road, Junction Road, Prince Edward Road West, Waterloo Road, Nathan Road and Jordan Road.

*Timetable**From Diamond Hill MTR Station**From Jordan Road Ferry**Frequency
minutes**Mondays to Saturdays*

5.40 a.m. – 12.02 a.m.

6.12 a.m. – 12.34 a.m.

8/15

Sundays and Public Holidays

5.40 a.m. – 11.55 p.m.

6.12 a.m. – 12.28 a.m.

12/20

Faretable

\$1.70 per single journey

Journey time

40 minutes

Kowloon Urban Route No. 3A*Route*—5.2 km

Tsz Wan Shan (North) to Chuk Yuen Estate (Circular): via Tsz Wan Shan Road, Wai Wah Street, Wan Wah Street, Shung Wah Street, Sheung Fung Street, Fung Tak Road, Shatin Pass Road, Wong Tai Sin Road, Nga Chuk Street, Chuk Yuen Road, Chuk Yuen Estate Bus Terminus, Nga Chuk Street, Wong Tai Sin Road, Shatin Pass Road, Ming Fung Street, Sheung Fung Street, Wan Wah Street and Tsz Wan Shan Road.

Timetable

<i>From Tsz Wan Shan (North)</i>	<i>Frequency minutes</i>
6.00 a.m. – 12.00 midnight	6/13

Faretable

\$1.20 per single journey

Journey time

20 minutes

Kowloon Urban Route No. 3B*Route—7.7 km*

Hung Hom Ferry to Tsz Wan Shan (North): via Gillies Avenue, Wuhu Street, Ma Tau Wai Road, To Kwa Wan Road, Ma Tau Kok Road, Ma Tau Chung Road, Prince Edward Road West, Prince Edward Road East, Choi Hung Road, Po Kong Village Road, Fung Tak Road, Shatin Pass Road, Ming Fung Street, Sheung Fung Street, Wan Wah Street and Tsz Wan Shan Road.

Tsz Wan Shan (North) to Hung Hom Ferry: via Tsz Wan Shan Road, Wai Wah Street, Wan Wah Street, Shung Wah Street, Sheung Fung Street, Fung Tak Road, Po Kong Village Road, Choi Hung Road, flyover, Prince Edward Road East, Prince Edward Road West, Ma Tau Chung Road, Mok Cheong Street, To Kwa Wan Road, Ma Tau Wai Road, Wuhu Street, Taku Street, Bulkeley Street, Ming On Street, Baker Street and Gillies Avenue.

Timetable

<i>From Hung Hom Ferry</i>	<i>From Tsz Wan Shan (North)</i>	<i>Frequency minutes</i>
<i>Mondays to Saturdays</i>		
6.25 a.m. – 12.25 a.m.	5.40 a.m. – 11.40 p.m.	7/15
<i>Sundays and Public Holidays</i>		
6.25 a.m. – 12.25 a.m.	5.40 a.m. – 11.40 p.m.	8/15

Faretable

\$1.70 per single journey

Journey time

40 minutes

Kowloon Urban Route No. 3C*Route—10.2 km*

China Ferry Terminal to Tsz Wan Shan (North): via Canton Road, Jordan Road, Nathan Road, Argyle Street, Shanghai Street, Mong Kok Road, Sai Yeung Choi Street South, Argyle Street, Waterloo Road, Dorset Crescent, Devon Road, Cornwall Street, Waterloo Road, Junction Road, Chuk Yuen Road, Fu Mei Street, Fung Mo Street, Lung Cheung Road, Po Kong Village Road and Tsz Wan Shan Road.

Tsz Wan Shan (North) to China Ferry Terminal: via Tsz Wan Shan Road, Po Kong Village Road, Lung Cheung Road, Fung Mo Street, Fu Mei Street, Chuk Yuen Road, Junction Road, Waterloo Road, Prince Edward Road West, Nathan Road, Jordan Road and Canton Road.

Timetable

<i>From China Ferry Terminal</i>	<i>From Tsz Wan Shan (North)</i>	<i>Frequency minutes</i>
	<i>Mondays to Saturdays</i>	
6.15 a.m. – 12.35 a.m.	5.35 a.m. – 11.55 p.m.	6/12
	<i>Sundays and Public Holidays</i>	
6.15 a.m. – 12.30 a.m.	5.35 a.m. – 11.50 p.m.	8/15

Faretable

\$2.00 per single journey

Journey time

46 minutes

Kowloon Urban Route No. 3D*Route—7.3 km*

Kwun Tong (Yuet Wah Street) to Tsz Wan Shan (North): via Yuet Wah Street, Hip Wo Street, Tung Yan Street, Yue Man Square, Hong Ning Road, Kwun Tong Road, Lung Cheung Road, Hammer Hill Road, Choi Hung Road, Choi Hung Temporary Bus Terminus, Choi Hung Road, Hammer Hill Road, Po Kong Village Road and Tsz Wan Shan Road.

Tsz Wan Shan (North) to Kwun Tong (Yuet Wah Street): via Tsz Wan Shan Road, Po Kong Village Road, Hammer Hill Road, Choi Hung access road, Prince Edward Road East, Kwun Tong Road, Hong Ning Road and Mut Wah Street.

Timetable

<i>From Kwun Tong</i>	<i>From Tsz Wan Shan (North)</i>	<i>Frequency minutes</i>
	<i>Mondays to Saturdays</i>	
5.42 a.m. – 12.02 a.m.	5.50 a.m. – 12.30 a.m.	4/10
	<i>Sundays and Public Holidays</i>	
5.42 a.m. – 12.02 a.m.	5.50 a.m. – 12.30 a.m.	6/12

Faretable

\$1.70 per single journey

Journey time

28 minutes

Kowloon Urban Route No. 3E*Route—10.4 km*

Jordan Road Ferry to Tsz Wan Shan (Wai Wah Street): via Jordan Road, Nathan Road, Argyle Street, Shanghai Street, Mong Kok Road, Sai Yeung Choi Street South, Argyle Street, Prince Edward Road West, Prince Edward Road East, Choi Hung Road, Hammer Hill Road, Po Kong Village Road, Tsz Wan Shan Road and Wai Wah Street.

Tsz Wan Shan (Wai Wah Street) to Jordan Road Ferry: via Wai Wah Street, Wan Wah Street, Tsz Wan Shan Road, Po Kong Village Road, Hammer Hill Road, Choi Hung Road, Prince Edward Road East, Prince Edward Road West, Argyle Street, Shanghai Street, Mong Kok Road, Nathan Road and Jordan Road.

Timetable

<i>From Tsz Wan Shan</i>	<i>From Jordan Road Ferry</i>	<i>Frequency minutes</i>
	<i>Mondays to Saturdays</i>	
5.57 a.m. – 11.09 p.m.	6.50 a.m. – 12.02 a.m.	12/20
	<i>Sundays and Public Holidays</i>	
5.57 a.m. – 11.10 p.m.	6.50 a.m. – 12.03 a.m.	12/20

Faretable

\$2.00 per single journey

Journey time

47 minutes

Kowloon Urban Route No. 3M

Route—4.2 km

Tsz Wan Shan (North) to Diamond Hill MTR Station: via Tsz Wan Shan Road, Po Kong Village Road, Hammer Hill Road, Choi Hung Road, Po Kong Village Road Interchange and Lung Cheung Road.

Diamond Hill MTR Station to Tsz Wan Shan (North): via Lung Cheung Road, Hammer Hill Road, Choi Hung Road, Choi Hung Temporary Bus Terminus, Choi Hung Road, Hammer Hill Road, Po Kong Village Road and Tsz Wan Shan Road.

Timetable

<i>From Tsz Wan Shan (North)</i>	<i>From Diamond Hill MTR Station</i>	<i>Frequency minutes</i>
	<i>Mondays to Saturdays</i>	
5.50 a.m. – 11.47 p.m.	6.09 a.m. – 12.06 a.m.	7/15
	<i>Sundays and Public Holidays</i>	
5.50 a.m. – 11.45 p.m.	6.09 a.m. – 12.03 a.m.	7/15

Faretable

\$1.40 per single journey

Journey time

16 minutes

Kowloon Urban Route No. 4A

Route—4.9 km

Tai Hang Tung to Jordan Road Ferry: via Tai Hang Tung Road, Boundary Street, Knight Street, Prince Edward Road West, Nathan Road and Jordan Road.

Jordan Road Ferry to Tai Hang Tung: via Jordan Road, Canton Road, Public Square Street, Shanghai Street, Reclamation Street, Hamilton Street, Shanghai Street (as at 19.2.90), Lai Chi Kok Road, Prince Edward Road West, Tai Nan Street, Cedar Street, Yu Chau Street, Boundary Street, Tai Hang Tung Road, Tong Yam Street and Tai Hang Tung Road.

Timetable

<i>From Tai Hang Tung</i>	<i>From Jordan Road Ferry</i>	<i>Frequency minutes</i>
5.42 a.m. – 11.48 p.m.	6.07 a.m. – 12.11 a.m.	13/20

Faretable

\$1.40 per single journey

Journey time

24 minutes

Kowloon Urban Route No. 5

Route—8.0 km

Choi Hung to Star Ferry: via Choi Hung Road, flyover, Prince Edward Road East, Prince Edward Road West, Ma Tau Chung Road, Ma Tau Wai Road, Chatham Road North, Chatham Road South and Salisbury Road.

Star Ferry to Choi Hung: via Salisbury Road, Chatham Road South, Cheong Wan Road, Hong Tai Path, Hong Chong Road, flyover, Chatham Road North, Ma Tau Wai Road, Ma Tau Chung Road, Prince Edward Road West, Prince Edward Road East, Choi Hung Road, Choi Hung roundabout and Choi Hung Road.

Timetable

<i>From Choi Hung</i>	<i>From Star Ferry</i>	<i>Frequency minutes</i>
<i>Mondays to Saturdays</i>		
5.30 a.m. – 11.54 p.m.	6.10 a.m. – 12.34 a.m.	3/8
<i>Sundays and Public Holidays</i>		
5.40 a.m. – 11.52 p.m.	6.20 a.m. – 12.32 a.m.	4/8

Faretable

\$1.70 per single journey

Journey time

35 minutes

Kowloon Urban Route No. 5A

Route—4.8 km

Kowloon City (Shing Tak Street) to Star Ferry: via Shing Tak Street, Fu Ning Street, Ma Tau Chung Road, Ma Tau Wai Road, Chatham Road North, Hong Chong Road and Salisbury Road.

Star Ferry to Kowloon City (Shing Tak Street): via Salisbury Road, Hong Chong Road, flyover, Chatham Road North, Ma Tau Wai Road, Ma Tau Chung Road, Ma Tau Kok Road and Shing Tak Street.

Timetable

<i>From Kowloon City</i>	<i>From Star Ferry</i>	<i>Frequency minutes</i>
<i>Mondays to Saturdays</i>		
7.00 a.m. – 10.12 a.m.	—	8/10
3.30 p.m. – 7.00 p.m.	3.55 p.m. – 7.25 p.m.	
<i>Sundays and Public Holidays</i>		
9.00 a.m. – 6.20 p.m.	9.25 a.m. – 6.45 p.m.	10/20

Faretable

\$1.40 per single journey

Journey time

19 minutes

Kowloon Urban Route No. 5C*Route*—9.3 km

Star Ferry to Tsz Wan Shan (South): via Salisbury Road, Chatham Road South, Cheong Wan Road, On Wan Road, Cheong Wan Road, Gillies Avenue, Wuhu Street, Ma Tau Wai Road, To Kwa Wan Road, Ma Tau Kok Road, Ma Tau Chung Road, Prince Edward Road West, Prince Edward Road East, Choi Hung Road and Po Kong Village Road.

Tsz Wan Shan (South) to Star Ferry: via Yuk Wah Street, Wan Wah Street, Shung Wah Street, Sheung Fung Street, Fung Tak Street, Po Kong Village Road, Choi Hung Road, flyover, Prince Edward Road East, Prince Edward Road West, Ma Tau Chung Road, Mok Cheong Street, To Kwa Wan Road, Ma Tau Wai Road, Wuhu Street, Taku Street, Bulkeley Street, Ming On Street, Baker Street, Gillies Avenue, Cheong Wan Road, Chatham Road South and Salisbury Road.

Timetable

<i>From Star Ferry</i>	<i>From Tsz Wan Shan (South)</i>	<i>Frequency minutes</i>
<i>Mondays to Saturdays</i>		
6.15 a.m. – 12.20 a.m.	5.30 a.m. – 11.35 p.m.	5/12
<i>Sundays and Public Holidays</i>		
6.25 a.m. – 12.20 a.m.	5.40 a.m. – 11.35 p.m.	7/15

Faretable

\$2.00 per single journey

Journey time

47 minutes

Kowloon Urban Route No. 5D*Route*—9.3 km

Telford Gardens to Hung Hom Ferry: via unnamed road, Telford Flyover, Wai Yip Street, Kai Cheung Road, Wang Chiu Road, Wang Kwong Road, Kai Shun Road, Kai Shing Street, Cargo Circuit, Eastern Road, Concorde Road, Prince Edward Road East, Ma Tau Chung Road, Mok Cheong Street, To Kwa Wan Road, Ma Tau Wai Road, Wuhu Street, Taku Street, Bulkeley Street, Ming On Street, Baker Street and Gillies Avenue.

Hung Hom Ferry to Telford Gardens: via Gillies Avenue, Wuhu Street, Ma Tau Wai Road, To Kwa Wan Road, Ma Tau Kok Road, Ma Tau Chung Road, Prince Edward Road East, flyover, Eastern Road, Cargo Circuit, Kai Shing Street, Kai Wah Street, Wang Kwong Road, Wang Chiu Road, Kai Cheung Road, flyover, Wai Yip Street, Telford flyover and unnamed road.

Timetable

<i>From Telford Gardens</i>	<i>From Hung Hom Ferry</i>	<i>Frequency minutes</i>
<i>Mondays to Saturdays</i>		
6.00 a.m. – 11.52 p.m.	6.42 a.m. – 12.25 a.m.	12/20
<i>Sundays and Public Holidays</i>		
6.06 a.m. – 11.46 p.m.	6.42 a.m. – 12.10 a.m.	12/20

Faretable

\$1.90 per single journey

Journey time

38 minutes

Kowloon Urban Route No. 5K*Route—12.2 km*

Kowloon Station to Kwun Tong Ferry: via Cheong Wan Road, On Wan Road, Cheong Wan Road, Gillies Avenue, Wuhu Street, Ma Tau Wai Road, To Kwa Wan Road, Ma Tau Kok Road, Ma Tau Chung Road, Prince Edward Road West, Prince Edward Road East, Choi Hung Road, Choi Hung Bus Terminus, Prince Edward Road East, Kwun Tong Road, Hoi Yuen Road and Kwun Tong Ferry Concourse access road.

Kwun Tong Ferry to Kowloon Station: via Wai Yip Street, King Yip Street, Shing Yip Street, Hoi Yuen Road, Kwun Tong Road, Lung Cheung Road, Hammer Hill Road, Choi Hung Road, flyover, Prince Edward Road East, Prince Edward Road West, Ma Tau Chung Road, Ma Tau Wai Road, Chi Kiang Street, To Kwa Wan Road, Ma Tau Wai Road, Wuhu Street, Taku Street, Bulkeley Street, Ming On Street, Baker Street, Gillies Avenue and Cheong Wan Road.

Timetable

<i>From Kowloon Station</i>	<i>From Kwun Tong Ferry</i>	<i>Frequency minutes</i>
	<i>Mondays to Saturdays</i>	
6.18 a.m. – 12.27 a.m.	5.40 a.m. – 11.40 p.m.	9/18
	<i>Sundays and Public Holidays</i>	
6.30 a.m. – 12.23 a.m.	5.50 a.m. – 11.39 p.m.	13/25

Faretable

\$2.00 per single journey

Journey time

48 minutes

Kowloon Urban Route No. 6*Route—7.7 km*

Star Ferry to Mei Foo: via Salisbury Road, Nathan Road, Cheung Sha Wan Road, Poplar Street, Tai Po Road, Un Chau Street, Hing Wah Street, Cheung Sha Wan Road and Lai Chi Kok Road.

Mei Foo to Star Ferry: via Cheung Sha Wan Road, Tung Chau West Street, Castle Peak Road, Tai Po Road, Poplar Street, Cheung Sha Wan Road, Nathan Road and Salisbury Road.

Timetable

<i>From Star Ferry</i>	<i>From Mei Foo</i>	<i>Frequency minutes</i>
6.41 a.m. – 12.19 a.m.	5.59 a.m. – 11.37 p.m.	7/12

Faretable

\$1.70 per single journey

Journey time

44 minutes

Kowloon Urban Route No. 6A*Route*—8.2 km

Star Ferry to Lai Chi Kok (Amusement Park): via Salisbury Road, Nathan Road, Cheung Sha Wan Road, Poplar Street, Tai Po Road, Un Chau Street, Hing Wah Street, Cheung Sha Wan Road, Lai Chi Kok Road, unnamed road, Mei Lai Road and Lai Wan Road.

Lai Chi Kok (Amusement Park) to Star Ferry: via Lai Wan Road, Mei Lai Road, Cheung Sha Wan Road, Tung Chau West Street, Castle Peak Road, Tai Po Road, Poplar Street, Cheung Sha Wan Road, Nathan Road and Salisbury Road.

Timetable

<i>From Star Ferry</i>	<i>From Lai Chi Kok</i>	<i>Frequency minutes</i>
6.15 a.m. – 12.35 a.m.	5.30 a.m. – 11.50 p.m.	7/15

Faretable

\$1.70 per single journey

Journey time

45 minutes

Kowloon Urban Route No. 6B*Route*—9.3 km

Mei Foo to Wong Tai Sin: via Cheung Sha Wan Road, Tung Chau West Street, Castle Peak Road, Yen Chow Street, Cheung Sha Wan Road, Nathan Road, Mong Kok Road, Sai Yeung Choi Street South, Argyle Street, Prince Edward Road West, Prince Edward Road East, Choi Hung Road, Tai Shing Street and Tung Tau Tsuen Road.

Wong Tai Sin to Mei Foo: via Tung Tau Tsuen Road, Shatin Pass Road, Choi Hung Road, flyover, Prince Edward Road East, Prince Edward Road West, Argyle Street, Nathan Road, Cheung Sha Wan Road and unnamed road.

Timetable

<i>From Mei Foo</i>	<i>From Wong Tai Sin</i>	<i>Frequency minutes</i>
5.50 a.m. – 12.05 a.m.	5.50 a.m. – 12.05 a.m.	10/20

Faretable

\$2.00 per single journey

Journey time

39 minutes

Kowloon Urban Route No. 6C*Route*—10 km

Mei Foo to Kowloon City Ferry: via Cheung Sha Wan Road, Tung Chau West Street, Castle Peak Road, Tai Po Road, Poplar Street, Cheung Sha Wan Road, Nathan Road, Gascoigne Road, Chatham Road South, Chatham Road North, underpass, Gillies Avenue, Wuhu Street, Ma Tau Wai Road, To Kwa Wan Road and San Ma Tau Street.

Kowloon City Ferry to Mei Foo: via San Ma Tau Street, To Kwa Wan Road, Ma Tau Wai Road, Wuhu Street, Chatham Road North, Chatham Road South, Gascoigne Road, Nathan Road, Cheung Sha Wan Road, Poplar Street, Tai Po Road, Un Chau Street, Hing Wah Street, Cheung Sha Wan Road and Lai Chi Kok Road.

Timetable

<i>From Mei Foo</i>	<i>From Kowloon City Ferry</i>	<i>Frequency minutes</i>
5.42 a.m. – 12.10 a.m.	5.42 a.m. – 12.10 a.m.	5/10

Faretable

\$2.00 per single journey

Journey time

49 minutes

Kowloon Urban Route No. 6D

Route—11.4 km

Cheung Sha Wan to Ngau Tau Kok: via Kom Tsun Street, Cheung Sha Wan Road, Tung Chau West Street, Castle Peak Road, Tai Po Road, Pak Tin Street, Woh Chai Street, Tai Hang Tung Road, Boundary Street, Prince Edward Road West, Prince Edward Road East, Choi Hung Road, Choi Hung Estate Access Road, Prince Edward Road East, Kwun Tong Road, Ngau Tau Kok Road and Chun Wah Road.

Ngau Tau Kok to Cheung Sha Wan: via Jordan Valley North Road, Ngau Tau Kok Road, flyover, Kwun Tong Road, Lung Cheung Road, Hammer Hill Road, Choi Hung Road, flyover, Prince Edward Road East, Prince Edward Road West, Embankment Road, Boundary Street, Tai Hang Tung Road, Woh Chai Street, Nam Cheong Street, Un Chau Street, Hing Wah Street, Cheung Sha Wan Road, Tung Chau West Street, Castle Peak Road and Kom Tsun Street.

Timetable

<i>From Cheung Sha Wan</i>	<i>From Ngau Tau Kok</i>	<i>Frequency minutes</i>
5.40 a.m. – 12.20 a.m.	5.40 a.m. – 12.20 a.m.	7/15

Faretable

\$2.00 per single journey

Journey time

46 minutes

Kowloon Urban Route No. 6E

Route—12 km

Kwun Tong (Yuet Wah Street) to Cheung Sha Wan (Kom Tsun Street): via Hip Wo Street, Tung Yan Street, Yue Man Square, Hong Ning Road, Kwun Tong Road, Lai Yip Street, Hoi Bun Road, Shun Yip Street, Wai Yip Street, Kwun Tong Road, Prince Edward Road East, Prince Edward Road West, Portland Street, Yu Chau Street, Yen Chow Street, Cheung Sha Wan Road, Tung Chau West Street, Castle Peak Road and Kom Tsun Street.

Cheung Sha Wan (Kom Tsun Street) to Kwun Tong (Yuet Wah Street): via Kom Tsun Street, Cheung Sha Wan Road, Boundary Street, Prince Edward Road West, Prince Edward Road East, Kwun Tong Road, Wai Yip Street, Lai Yip Street, Kwun Tong Road, Hong Ning Road, Mut Wah Street and Hip Wo Street.

*Timetable**From Kwun Tong**From Cheung Sha Wan**Frequency
minutes**Mondays to Saturdays only
(No Service on Sundays and Public Holidays)*6.45 a.m. – 9.30 a.m.
3.30 p.m. – 7.45 p.m.6.45 a.m. – 9.31 a.m.
3.31 p.m. – 7.45 p.m.20/25
20/25*Faretable*

\$2.00 per single journey

Journey time

42 minutes

Kowloon Urban Route No. 6F*Route—7.5 km***Lai Kok to Kowloon City Ferry:** via Tonkin Street, Lai Chi Kok Road, Nathan Road, Gascoigne Road, Chatham Road South, Chatham Road North, underpass, Gillies Avenue, Wuhu Street, Ma Tau Wai Road, To Kwa Wan Road and San Ma Tau Street.**Kowloon City Ferry to Lai Kok:** via San Ma Tau Street, To Kwa Wan Road, Ma Tau Wai Road, Wuhu Street, Chatham Road North, Chatham Road South, Gascoigne Road, Nathan Road, Cheung Sha Wan Road and Tonkin Street.*Timetable**From Lai Kok**From Kowloon City Ferry**Frequency
minutes*

6.00 a.m. – 12.00 midnight

6.05 a.m. – 12.05 a.m.

10/20

Faretable

\$1.70 per single journey

Journey time

40 minutes

Kowloon Urban Route No. 7*Route—8 km***Lok Fu to Star Ferry:** via Wang Tau Hom East Road, Fu Mei Street, Fung Mo Street, Heng Lam Street, Junction Road, Waterloo Road, Nathan Road and Salisbury Road.**Star Ferry to Lok Fu:** via Salisbury Road, Nathan Road, Waterloo Road, Dorset Crescent, Devon Road, Cornwall Street, Waterloo Road, Junction Road, Wang Tau Hom East Road and Wang Tau Hom South Road.*Timetable**From Lok Fu**From Star Ferry**Frequency
minutes**Mondays to Saturdays*

5.45 a.m. – 11.40 p.m.

6.25 a.m. – 12.20 a.m.

6/12

Sundays and Public Holidays

5.50 a.m. – 11.40 p.m.

6.30 a.m. – 12.20 a.m.

7/15

Faretable

\$1.70 per single journey

Journey time

35 minutes

Kowloon Urban Route No. 7B*Route*—8.3 km

Hung Hom Ferry to Lok Fu: via Gillies Avenue, Wuhu Street, Ma Tau Wai Road, Fat Kwong Street, Chung Hau Street, Fat Kwong Street, Sheung Foo Street, Sheung Shing Street, Fat Kwong Street, Pui Ching Road, Waterloo Road, Boundary Street, Grampian Road, Dumbarton Road, Junction Road, Wang Tau Hom East Road and Wang Tau Hom South Road.

Lok Fu to Hung Hom Ferry: via Wang Tau Hom East Road, Junction Road, Dumbarton Road, Grampian Road, Nga Tsin Wai Road, Lancashire Road, Waterloo Road, flyover, Princess Margaret Road, Sheung Hing Street, Fat Kwong Street, Sheung Shing Street, Sheung Foo Street, Fat Kwong Street, Chung Hau Street, Fat Kwong Street, Ma Tau Wai Road, Wuhu Street, Taku Street, Bulkeley Street, Ming On Street, Baker Street and Gillies Avenue.

Timetable

<i>From Lok Fu</i>	<i>From Hung Hom Ferry</i>	<i>Frequency minutes</i>
6.00 a.m. – 11.28 p.m.	6.42 a.m. – 12.10 a.m.	12/20

Faretable

\$1.70 per single journey

Journey time

36 minutes

Kowloon Urban Route No. 7M*Route*—3.3 km

Lok Fu to Chuk Yuen Estate (Circular): via Wang Tau Hom East Road, Fu Mei Street, Fung Mo Street, flyover, Ma Chai Hang Road, Chuk Yuen Road, Chuk Yuen Estate Bus Terminus, Chuk Yuen Road, Nga Chuk Street, Wong Tai Sin Road, Ma Chai Hang Road, flyover, Fung Mo Street, Fu Mei Street, Wang Tau Hom East Road and Wang Tau Hom South Road.

Timetable

<i>From Lok Fu</i>	<i>Frequency minutes</i>
<i>Mondays to Saturdays</i>	
5.50 a.m. – 11.30 p.m.	7/15
<i>Sundays and Public Holidays</i>	
5.50 a.m. – 11.30 p.m.	7/15

Faretable

\$1.20 per single journey

Journey time

15 minutes

Kowloon Urban Route No. 8*Route*—9.7 km

Jordan Road Ferry to Star Ferry: via Jordan Road, Nathan Road, Waterloo Road, Pui Ching Road, Fat Kwong Street, Sheung Shing Street, Sheung Foo Street, Fat Kwong Street, Chung Hau Street, Fat Kwong Street, Ma Tau Wai Road, Wuhu Street, Taku Street, Bulkeley Street, Ming On Street, Baker Street, Gillies Avenue, Cheong Wan Road, Chatham Road South and Salisbury Road.

Star Ferry to Jordan Road Ferry: via Salisbury Road, Chatham Road South, Cheong Wan Road, On Wan Road, Cheong Wan Road, Gillies Avenue, Wuhu Street, Ma Tau Wai Road, Fat Kwong Street, Chung Hau Street, Fat Kwong Street, Sheung Foo Street, Sheung Shing Street, Fat Kwong Street, Pui Ching Road, Waterloo Road, Nathan Road and Jordan Road.

Timetable

<i>From Jordan Road Ferry</i>	<i>From Star Ferry</i>	<i>Frequency minutes</i>
5.50 a.m. – 12.06 a.m.	6.10 a.m. – 12.10 a.m.	8/15

Faretable

\$1.70 per single journey

Journey time

48 minutes

Kowloon Urban Route No. 8A*Route*—5.3 km

Jordan Road (Canton Road) to Whampoa Gardens: via Canton Road, Kansu Street, Ferry Street, Canton Road, Salisbury Road, Chatham Road South, Cheong Wan Road, On Wan Road, Kowloon Station Bus Terminus, On Wan Road, Cheong Wan Road, Gillies Avenue, Wuhu Street, Tak Man Street and unnamed road.

Whampoa Gardens to Jordan Road (Canton Road): via unnamed road, Hung Hom Wan Street, Cheong Wan Road, Chatham Road South, Salisbury Road, Star Ferry Bus Terminus, Salisbury Road, Kowloon Park Drive, Canton Road, Ferry Street, Saigon Street and Canton Road.

Timetable

<i>From Whampoa Gardens</i>	<i>From Jordan Road (Canton Rd.)</i>	<i>Frequency minutes</i>
6.00 a.m. – 11.40 p.m.	6.30 a.m. – 12.10 a.m.	12/20

Faretable

\$1.70 per single journey

Journey time

25 minutes

Kowloon Urban Route No. 9*Route*—10.5 km

Star Ferry to Ping Shek: via Salisbury Road, Nathan Road, Argyle Street, Shanghai Street, Mong Kok Road, Sai Yeung Choi Street South, Argyle Street, Prince Edward Road West, Prince Edward Road East, Choi Hung Road, Choi Hung access road, Prince Edward Road East, Kwun Tong Road and Ping Shek Estate access road.

Ping Shek to Star Ferry: via Clear Water Bay Road, Lung Cheung Road, Hammer Hill Road, Choi Hung Road, flyover, Prince Edward Road East, Prince Edward Road West, Argyle Street, Shanghai Street, Mong Kok Road, Nathan Road and Salisbury Road.

Timetable

<i>From Star Ferry</i>	<i>From Ping Shek</i>	<i>Frequency minutes</i>
6.20 a.m. – 12.30 a.m.	5.35 a.m. – 11.45 p.m.	8/16

Faretable

\$2.00 per single journey

Journey time

43 minutes

Kowloon Urban Route No. 10

Route—8.7 km

Choi Wan to Tai Kok Tsui Ferry: via Clear Water Bay Road, Lung Cheung Road, Hammer Hill Road, Choi Hung Road, Shatin Pass Road, Tung Tau Tsuen Road, Junction Road, Dumbarton Road, Grampian Road, Nga Tsin Wai Road, Lancashire Road, Waterloo Road, Argyle Street and Cherry Street.

Tai Kok Tsui Ferry to Choi Wan: via Pok Man Street, Tai Kok Tsui Road, unnamed road, Beech Street, Anchor Street, Ash Street, Fuk Tsun Street, Mong Kok Road, Sai Yeung Choi Street South, Argyle Street, Waterloo Road, Boundary Street, Earl Street, Prince Edward Road West, La Salle Road, Nga Tsin Wai Road, Tak Ku Ling Road, Carpenter Road, Lok Sin Road, Choi Hung Road, Hammer Hill Road, Lung Cheung Road, Clear Water Bay Road, New Clear Water Bay Road, Choi Wan Estate access road and Clear Water Bay Road.

Timetable

<i>From Choi Wan</i>	<i>From Tai Kok Tsui Ferry</i>	<i>Frequency minutes</i>
	<i>Mondays to Saturdays</i>	
6.00 a.m. – 11.39 p.m.	6.45 a.m. – 12.24 a.m.	7/15
	<i>Sundays and Public Holidays</i>	
6.00 a.m. – 11.42 p.m.	6.45 a.m. – 12.27 a.m.	8/16

Faretable

\$1.70 per single journey

Journey time

40 minutes

Kowloon Urban Route No. 11

Route—6.6 km

Wong Tai Sin to Jordan Road Ferry: via Tung Tau Tsuen Road, Shatin Pass Road, Choi Hung Road, flyover, Prince Edward Road East, Prince Edward Road West, Ma Tau Chung Road, Ma Tau Wai Road, Chatham Road North, Chatham Road South, Gascoigne Road and Jordan Road.

Jordan Road Ferry to Wong Tai Sin: via Jordan Road, Gascoigne Road, Chatham Road South, Chatham Road North, Ma Tau Wai Road, Ma Tau Chung Road, Prince Edward Road West, Prince Edward Road East, Choi Hung Road, Tai Shing Street and Tung Tau Tsuen Road.

Timetable

<i>From Wong Tai Sin</i>	<i>From Jordan Road Ferry</i>	<i>Frequency minutes</i>
	<i>Mondays to Saturdays</i>	
5.30 a.m. – 11.46 p.m.	6.05 a.m. – 12.21 a.m.	5/10
	<i>Sundays and Public Holidays</i>	
5.30 a.m. – 11.46 a.m.	6.05 a.m. – 12.21 a.m.	5/10

Faretable

\$1.70 per single journey

Journey time

30 minutes

Kowloon Urban Route No. 11B

Route—8.1 km

Kowloon City Ferry to Kwun Tong (Tsui Ping Road): via San Ma Tau Street, To Kwa Wan Road, Ma Tau Kok Road, Ma Tau Chung Road, Prince Edward Road West, Prince Edward Road East, Kwun Tong Road and Tsui Ping Road.

Kwun Tong (Tsui Ping Road) to Kowloon City Ferry: via Tsui Ping Road, Lei Yue Mun Road, Road CK1, Cha Kwo Ling Road, Lei Yue Mun Road, Kwun Tong Road, Prince Edward Road East, Prince Edward Road West, Ma Tau Chung Road, Mok Cheong Street, To Kwa Wan Road and San Ma Tau Street.

Timetable

<i>From Kowloon City Ferry</i>	<i>From Kwun Tong</i>	<i>Frequency minutes</i>
6.30 a.m. – 12.15 a.m.	5.50 a.m. – 11.35 p.m.	7/15

Faretable

\$1.70 per single journey

Journey time

35 minutes

Kowloon Urban Route No. 11C

Route—11.8 km

Chuk Yuen Estate to Sau Mau Ping (Central): via Chuk Yuen Road, Ma Chai Hang Road, flyover, Fung Mo Street, Fu Mei Street, Wang Tau Hom East Road, Wang Tau Hom South Road, Lok Fu Bus Terminus, Wang Tau Hom East Road, Junction Road, Heng Lam Street, Fung Mo Street, Tung Tau Tsuen Road, Shatin Pass Road, Choi Hung Road, Choi Hung access road, Prince Edward Road East, Kwun Tong Road, Tsui Ping Road, Hip Wo Street, Sau Mau Ping Road, Sau Mau Path and Sau Ming Road.

Sau Mau Ping (Central) to Chuk Yuen Estate: via Sau Ming Road, Sau Mau Ping Road, Hip Wo Street, Tsui Ping Road, Lei Yue Mun Road, Road CK1, Cha Kwo Ling Road, Lei Yue Mun Road, Kwun Tong Road, flyover, Lung Cheung Road, Hammer Hill Road, Choi Hung Road, Shatin Pass Road, Tung Tau Tsuen Road, Fung Mo Street, Heng Lam Street, Junction Road, Wang Tau Hom East Road, Wang Tau Hom South Road, Lok Fu Bus Terminus, Wang Tau Hom East Road, Fu Mei Street, Fung Mo Street, flyover, Ma Chai Hang Road and Chuk Yuen Road.

Timetable

<i>From Chuk Yuen Estate</i>	<i>From Sau Mau Ping (Central)</i>	<i>Frequency minutes</i>
	<i>Mondays to Saturdays</i>	
5.50 a.m. – 12.10 a.m.	5.40 a.m. – 11.26 p.m.	9/18
	<i>Sundays and Public Holidays</i>	
5.50 a.m. – 12.10 a.m.	5.40 a.m. – 11.26 p.m.	9/18

Faretable

\$2.00 per single journey

Journey time

50 minutes

Kowloon Urban Route No. 11D

Route—8.8 km

Lok Fu to Kwun Tong Ferry: via Wang Tau Hom East Road, Junction Road, Prince Edward Road West, Prince Edward Road East, Kwun Tong Road, Hoi Yuen Road and Kwun Tong Ferry Concourse access road.

Kwun Tong Ferry to Lok Fu: via Wai Yip Street, King Yip Street, Shing Yip Street, Hoi Yuen Road, Kwun Tong Road, Prince Edward Road East, Prince Edward Road West, Junction Road, Wang Tau Hom East Road and Wang Tau Hom South Road.

Timetable

<i>From Lok Fu</i>	<i>From Kwun Tong Ferry</i>	<i>Frequency minutes</i>
5.40 a.m. – 12.02 a.m.	6.10 a.m. – 12.32 a.m.	13/25

Faretable

\$1.70 per single journey

Journey time

28 minutes

Kowloon Urban Route No. 11K

Route—7.6 km

Chuk Yuen Estate to Kowloon Station: via Chuk Yuen Road, Ma Chai Hang Road, flyover, Fung Mo Street, Tung Tau Tsuen Road, Junction Road, Prince Edward Road West, roundabout, Ma Tau Chung Road, Mok Cheong Street, To Kwa Wan Road, Ma Tau Wai Road, Wuhu Street, Taku Street, Bulkeley Street, Ming On Street, Baker Street, Gillies Avenue and Cheong Wan Road.

Kowloon Station to Chuk Yuen Estate: via Cheong Wan Road, On Wan Road, Cheong Wan Road, Gillies Avenue, Wuhu Street, Ma Tau Wai Road, To Kwa Wan Road, Ma Tau Kok Road, Ma Tau Chung Road, roundabout, Prince Edward Road West, Junction Road, Tung Tau Tsuen Road, Fung Mo Street, flyover, Ma Chai Hang Road and Chuk Yuen Road.

Timetable

<i>From Chuk Yuen Estate</i>	<i>From Kowloon Station</i>	<i>Frequency minutes</i>
	<i>Mondays to Saturdays</i>	
6.00 a.m. – 11.32 p.m.	6.42 a.m. – 11.38 p.m.	10/20
	<i>Sundays and Public Holidays</i>	
6.00 a.m. – 11.33 p.m.	6.37 a.m. – 11.28 p.m.	10/20

Faretable

\$1.70 per single journey

Journey time

37 minutes

Kowloon Urban Route No. 12

Route—8.1 km

Lai Chi Kok (Amusement Park) to China Ferry Terminal: via Lai Wan Road, Mei Lai Road, Cheung Sha Wan Road, Yen Chow Street, Lai Chi Kok Road, Shanghai Street, Jordan Road and Canton Road.

China Ferry Terminal to Lai Chi Kok (Amusement Park): via Canton Road, Jordan Road, Canton Road, Public Square Street, Reclamation Street, Hamilton Street (as at 19.2.90), Shanghai Street, Argyle Street, Cherry Street, Tai Kok Tsui Road, Boundary Street, Hai Tan Street, Yen Chow Street, Un Chau Street, Hing Wah Street, Cheung Sha Wan Road, Lai Chi Kok Road, unnamed road, Mei Lai Road and Lai Wan Road.

Timetable

<i>From Lai Chi Kok</i>	<i>From China Ferry Terminal</i>	<i>Frequency minutes</i>
5.50 a.m. – 11.35 p.m.	6.30 a.m. – 12.15 a.m.	12/20

Faretable

\$1.70 per single journey

Journey time

42 minutes

Kowloon Urban Route No. 12A

Route—7.9 km

Sham Shui Po Ferry to Whampoa Gardens: via Yen Chow Street, Yee Kuk Street, Lai Chi Kok Road, Boundary Street, Prince Edward Road West, Ma Tau Chung Road, Mok Cheong Street, To Kwa Wan Road, Ma Tau Wai Road, Wuhu Street, Tak Man Street and unnamed road.

Whampoa Gardens to Sham Shui Po Ferry: via unnamed road, Hung Hom Wan Street, Hung Hom Ferry Bus Terminus, Gillies Avenue, Wuhu Street, Ma Tau Wai Road, To Kwa Wan Road, Ma Tau Kok Road, Ma Tau Chung Road, Prince Edward Road West, flyover, Lai Chi Kok Road, Boundary Street, Hai Tan Street and Yen Chow Street.

Timetable

<i>From Sham Shui Po Ferry</i>	<i>From Whampoa Gardens</i>	<i>Frequency minutes</i>
5.40 a.m. – 11.50 p.m.	6.09 a.m. – 12.17 a.m.	10/20

Faretable

\$1.70 per single journey

Journey time

36 minutes

Kowloon Urban Route No. 13

Route—8.2 km

Jordan Road Ferry to Choi Hung: via Jordan Road, Nathan Road, Argyle Street, Shanghai Street, Mong Kok Road, Sai Yee Street, Flower Market Road, Yuen Ngai Street, Prince Edward Road West Embankment Road, Boundary Street, Prince Edward Road West, Prince Edward Road East, Choi Hung Road, Choi Hung roundabout and Choi Hung Road.

Choi Hung to Jordan Road Ferry: via Choi Hung Road, flyover, Prince Edward Road East, Prince Edward Road West, Nathan Road and Jordan Road.

Timetable

<i>From Jordan Road Ferry</i>	<i>From Choi Hung</i>	<i>Frequency minutes</i>
<i>Mondays to Saturdays</i>		
6.24 a.m. – 12.41 a.m.	5.36 a.m. – 11.53 p.m.	9/20
<i>Sundays and Public Holidays</i>		
6.24 a.m. – 12.42 a.m.	5.36 a.m. – 11.54 p.m.	9/20

Faretable

\$1.70 per single journey

Journey time

42 minutes

Kowloon Urban Route No. 13A

Route—11.8 km

Sau Mau Ping (Upper) to Hung Hom Ferry: via Hiu Kwong Street, Sau Ming Road, Sau Mau Ping Road, Hip Wo Street, Tung Yan Street, Yue Man Square, Hong Ning Road, Ngau Tau Kok Road, flyover, Kwun Tong Road, Prince Edward Road East, Ma Tau Chung Road, Ma Tau Wai Road, Chi Kiang Street, To Kwa Wan Road, Ma Tau Wai Road, Wuhu Street, Taku Street, Bulkeley Street, Ming On Street, Baker Street and Gillies Avenue.

Hung Hom Ferry to Sau Mau Ping (Upper): via Gillies Avenue, Wuhu Street, Ma Tau Wai Road, San Lau Street, Chatham Road North, Ma Tau Wai Road, Ma Tau Chung Road, Prince Edward Road East, Kwun Tong Road, Ngau Tau Kok Road, Hong Ning Road, Mut Wah Street, Hip Wo Street, Sau Mau Ping Road, Sau Ming Road and Hiu Kwong Street.

Timetable

<i>From Sau Mau Ping (Upper)</i>	<i>From Hung Hom Ferry</i>	<i>Frequency minutes</i>
	<i>Mondays to Saturdays</i>	
5.40 a.m. – 11.27 p.m.	6.35 a.m. – 12.27 a.m.	7/15
	<i>Sundays and Public Holidays</i>	
5.40 a.m. – 11.00 p.m.	6.35 a.m. – 12.20 a.m.	10/20

Faretable

\$2.00 per single journey

Journey time

50 minutes

Kowloon Urban Route No. 13B

Route—4.4 km

Kwun Tong Ferry to Sau Mau Ping (Central): via Wai Yip Street, King Yip Street, Shing Yip Street, Hoi Yuen Road, Kwun Tong Road, Tsui Ping Road, Hip Wo Street, Hiu Kwong Street and Sau Ming Road.

Sau Mau Ping (Central) to Kwun Tong Ferry: via Sau Ming Road, Hiu Kwong Street, Hip Wo Street, Tsui Ping Road, Lei Yue Mun Road, Road CK1, Cha Kwo Ling Road, Lei Yue Mun Road, Kwun Tong Road, Hoi Yuen Road and Kwun Tong Ferry Concourse access road.

Timetable

<i>From Kwun Tong Ferry</i>	<i>From Sau Mau Ping (Central)</i>	<i>Frequency minutes</i>
	<i>Mondays to Saturdays</i>	
5.58 a.m. – 12.22 a.m.	5.40 a.m. – 12.04 a.m.	6/15
	<i>Sundays and Public Holidays</i>	
6.07 a.m. – 12.25 a.m.	5.50 a.m. – 12.08 a.m.	7/15

Faretable

\$1.40 per single journey

Journey time

14 minutes

Kowloon Urban Route No. 13C

Route—4.5 km

Kwun Tong Ferry to Sau Mau Ping (Upper): via Wai Yip Street, King Yip Street, Shing Yip Street, Hoi Yuen Road, Hip Wo Street, Sau Mau Ping Road, Sau Ming Road, Sau Mau Path, Sau Mau Ping Road and Hiu Kwong Street.

Sau Mau Ping (Upper) to Kwun Tong Ferry: via Hiu Kwong Street, Sau Mau Ping Road, Sau Mau Path, Sau Ming Road, Sau Mau Ping Road, Hip Wo Street, Hoi Yuen Road and Kwun Tong Ferry Concourse access road.

Timetable

<i>From Kwun Tong Ferry</i>	<i>From Sau Mau Ping (Upper)</i>	<i>Frequency minutes</i>
6.12 a.m. – 12.24 a.m.	5.50 a.m. – 12.00 midnight	10/20

Faretable

\$1.40 per single journey

Journey time

20 minutes

Kowloon Urban Route No. 13D*Route—12.4 km*

Tai Kok Tsui Ferry to Sau Mau Ping (Central): via Pok Man Street, Tai Kok Tsui Road, Beech Street, Anchor Street, Ash Street, Fuk Tsun Street, Mong Kok Road, Sai Yeung Choi Street, Argyle Street, Prince Edward Road East, Kwun Tong Road, Ngau Tau Kok Road, Hong Ning Road, Mut Wah Street, Hip Wo Street, Sau Mau Ping Road, Hiu Kwong Street and Sau Ming Road.

Sau Mau Ping (Central) to Tai Kok Tsui Ferry: via Sau Ming Road, Sau Mau Ping Road, Hip Wo Street, Tung Yan Street, Yue Man Square, Hong Ning Road, Ngau Tau Kok Road, flyover, Kwun Tong Road, Prince Edward Road East, Argyle Street and Cherry Street.

Timetable

<i>From Tai Kok Tsui Ferry</i>	<i>From Sau Mau Ping (Central)</i>	<i>Frequency minutes</i>
	<i>Mondays to Saturdays</i>	
6.15 a.m. – 12.23 a.m.	5.36 a.m. – 11.43 p.m.	7/15
	<i>Sundays and Public Holidays</i>	
6.15 a.m. – 12.22 a.m.	5.36 a.m. – 11.42 p.m.	7/15

Faretable

\$2.30 per single journey

Journey time

53 minutes

Kowloon Urban Route No. 13E*Route—9.0 km*

Kai Yip to Sau Mau Ping (Upper): via Wang Chiu Road, Wang Kwong Road, Kai Cheung Road, flyover, Wai Yip Street, Kwun Tong Ferry Concourse access road, Kwun Tong Ferry Bus Terminus, Wai Yip Street, King Yip Street, Shing Yip Street, Hoi Yuen Road, Hip Wo Street, Sau Mau Ping Road, Sau Ming Road, Sau Mau Path, Sau Mau Ping Road and Hiu Kwong Street.

Sau Mau Ping (Upper) to Kai Yip: via Hiu Kwong Street, Sau Mau Ping Road, Sau Mau Path, Sau Ming Road, Sau Mau Ping Road, Hip Wo Street, Hoi Yuen Road, Kwun Tong Ferry Concourse access road, Kwun Tong Ferry Bus Terminus, Wai Yip Street, Kai Cheung Road, Wang Chiu Road, Kai Lai Road, Wang Kwong Road and Wang Chiu Road.

Timetable

<i>From Kai Yip</i>	<i>From Sau Mau Ping (Upper)</i>	<i>Frequency minutes</i>
	<i>Mondays to Saturdays</i>	
6.05 a.m. – 11.57 p.m.	5.55 a.m. – 11.57 p.m.	7/15
	<i>Sundays and Public Holidays</i>	
6.05 a.m. – 11.56 p.m.	5.55 a.m. – 11.56 p.m.	8/15

Faretable

\$1.70 per single journey

Journey time

34 minutes

Kowloon Urban Route No. 13M

Route—3.1 km

Kwun Tong MTR Station to Sau Mau Ping (Central) (Circular): via Kwun Tong Road, Tsui Ping Road, Hip Wo Street, Sau Mau Ping Road, Hiu Kwong Street, Sau Ming Road, Sau Mau Ping Road, Hip Wo Street, Kwun Tong Road.

Timetable

<i>From Kwun Tong MTR Station</i>	<i>Frequency minutes</i>
<i>Mondays to Saturdays</i>	
6.00 a.m. – 12.10 a.m.	5/10
<i>Sundays and Public Holidays</i>	
6.05 a.m. – 12.10 a.m.	5/10

Faretable

\$1.40 per single journey

Journey time

26 minutes

Kowloon Urban Route No. 13X

Route—12.5 km

Sau Mau Ping (Central) to Star Ferry: via Sau Ming Road, Hiu Kwong Street, Hip Wo Street, Hong Ning Road, Chun Wah Road, Ngau Tau Kok Bus Terminus, Jordan Valley North Road, Ngau Tau Kok Road, flyover, Kai Cheung Road, Airport Tunnel, East Kowloon Way, Chatham Road North, Gascoigne Road, Jordan Road, Nathan Road and Salisbury Road.

Star Ferry to Sau Mau Ping (Central): via Salisbury Road, Nathan Road, Gascoigne Road, Chatham Road North, East Kowloon Way, Airport Tunnel, Kai Cheung Road, flyover, Ngau Tau Kok Road, Chun Wah Road, Hong Ning Road, Hip Wo Street, Hiu Kwong Street, Sau Mau Ping Road and Sau Ming Road.

Timetable

<i>From Sau Mau Ping (Central)</i>	<i>From Star Ferry</i>	<i>Frequency minutes</i>
	<i>Mondays to Saturdays only</i>	
6.00 a.m. – 9.50 a.m.	6.40 a.m. – 10.30 a.m.	10/20
3.00 p.m. – 7.00 p.m.	3.40 p.m. – 7.40 p.m.	10

Faretable

\$2.60 per single journey
No half fare for children

Journey time

40 minutes

Kowloon Urban Route No. 14

Route—12.8 km

Yau Tong (Ko Chiu Road) to China Ferry Terminal: via Ko Long Road, Lei Yue Mun Road, Kwun Tong Road, Prince Edward Road East, Prince Edward Road West, Ma Tau Chung Road, Ma Tau Wai Road, Chatham Road North, Gascoigne Road, Jordan Road and Canton Road.

China Ferry Terminal to Yau Tong (Ko Chiu Road): via Canton Road, Jordan Road, Gascoigne Road, Chatham Road North, Ma Tau Wai Road, Ma Tau Chung Road, Prince Edward Road West, Prince Edward Road East, Kwun Tong Road, Lei Yue Mun Road, Ko Chiu Road and Ko Long Road.

Timetable

<i>From Yau Tong</i>	<i>From Jordan Road Ferry</i>	<i>Frequency minutes</i>
	<i>Mondays to Saturdays</i>	
5.36 a.m. – 11.46 p.m.	6.24 a.m. – 12.33 a.m.	7/12
	<i>Sundays and Public Holidays</i>	
5.36 a.m. – 11.46 p.m.	6.24 a.m. – 12.30 a.m.	8/15

Faretable

\$2.30 per single journey

Journey time

46 minutes

Kowloon Urban Route No. 14A

Route—3.6 km

Yau Tong (Ko Chiu Road) to Kwun Tong (Yue Man Square): via Ko Long Road, Lei Yue Mun Road, Ko Chiu Road, Lei Yue Mun Road, Kwun Tong Road, Hip Wo Street, Tung Yan Street, Yue Man Square, Hong Ning Road, Mut Wah Street and Fu Yan Street.

Kwun Tong (Yue Man Square) to Yau Tong (Ko Chiu Road): via Tung Yan Street, Kwun Tong Road, Lei Yue Mun Road, Ko Chiu Road and Ko Long Road.

Timetable

<i>From Yau Tong</i>	<i>From Kwun Tong</i>	<i>Frequency minutes</i>
	<i>Mondays to Saturdays</i>	
5.40 a.m. – 11.45 p.m.	6.00 a.m. – 12.05 a.m.	5/10
	<i>Sundays and Public Holidays</i>	
5.40 a.m. – 11.47 p.m.	6.00 a.m. – 12.07 a.m.	5/15

Faretable

\$1.40 per single journey

Journey time

17 minutes

Kowloon Urban Route No. 14B*Route—5.4 km*

Ngau Tau Kok to Yau Tong: via Jordan Valley North Road, Ngau Tau Kok Road, Elegance Road, Lai Yip Street, Wai Yip Street, Kwun Tong Ferry Concourse access road, Kwun Tong Ferry Bus Terminus, Wai Yip Street, King Yip Street, Shing Yip Street, Hoi Yuen Road, Kwun Tong Road, Lei Yue Mun Road, Yau Tong Road and Yan Wing Street.

Yau Tong to Ngau Tau Kok: via Yan Wing Street, Yau Tong Road, Lei Yue Mun Road, Kwun Tong Road, Hoi Yuen Road, Kwun Tong Ferry Concourse access road, Kwun Tong Ferry Bus Terminus, Wai Yip Street, How Ming Street, Hoi Bun Road, Lai Yip Street, Elegance Road, Ngau Tau Kok Road and Chun Wah Road.

Timetable

<i>From Ngau Tau Kok</i>	<i>From Yau Tong</i>	<i>Frequency minutes</i>
	<i>Mondays to Saturdays</i>	
5.45 a.m. – 12.32 a.m.	5.45 a.m. – 12.25 a.m.	6/12
	<i>Sundays and Public Holidays</i>	
5.45 a.m. – 12.10 a.m.	5.45 a.m. – 12.30 a.m.	8/15

Faretable

\$1.70 per single journey

Journey time

28 minutes

Kowloon Urban Route No. 14C*Route—4.4 km*

Kwun Tong (Yue Man Square) to Lei Yue Mun (San Ka Tsuen Ferry): via Tung Yan Street, Kwun Tong Road, Lei Yue Mun Road, Yau Tong Road, Yan Wing Street, Ko Chiu Road, Cha Kwo Ling Road and Shung Shun Street.

Lei Yue Mun (San Ka Tsuen Ferry) to Kwun Tong (Yue Man Square): via Tung Yuen Street, Yan Yue Wai, Shung Shun Street, Cha Kwo Ling Road, Ko Chiu Road, Yan Wing Street, Yau Tong Road, Lei Yue Mun Road, Kwun Tong Road, Hip Wo Street, Tung Yan Street, Yue Man Square, Hong Ning Road, Mut Wah Street and Fu Yan Street.

Timetable

<i>From Kwun Tong</i>	<i>From Lei Yue Mun</i>	<i>Frequency minutes</i>
	<i>Mondays to Saturdays</i>	
5.55 a.m. – 12.25 a.m.	5.45 a.m. – 12.05 a.m.	10/20

Faretable

\$1.40 per single journey

Journey time

15 minutes

Kowloon Urban Express Route No. 14X

Route—10.9 km

Yau Tong (Ko Chiu Road) to Jordan Road Ferry: via Ko Long Road, Lei Yue Mun Road, Kwun Tong Road, flyover, Kai Fuk Road, Airport Tunnel, East Kowloon Way, Chatham Road North, Gascoigne Road and Jordan Road.

Jordan Road Ferry to Yau Tong (Ko Chiu Road): via Jordan Road, Gascoigne Road, Chatham Road North, East Kowloon Way, Airport Tunnel, Kai Fuk Road, Wai Yip Street, Lai Yip Street, Kwun Tong Road, Lei Yue Mun Road, Ko Chiu Road and Ko Long Road.

Timetable

<i>From Yau Tong</i>	<i>From Jordan Road Ferry</i>	<i>Frequency minutes</i>
	<i>Mondays to Saturdays only</i> (No Service on Public Holidays)	
6.00 a.m. – 9.50 a.m.	6.40 a.m. – 10.30 a.m.	11/12
3.00 p.m. – 6.50 p.m.	3.40 p.m. – 7.30 p.m.	11/12

Faretable

\$2.60 per single journey

No half fare for children

Journey time

34 minutes

Kowloon Urban Route No. 15

Route—11.4 km

Hung Hom Ferry to Lam Tin (North): via Gillies Avenue, Wuhu Street, Ma Tau Wai Road, San Lau Street, Chatham Road North, Ma Tau Wai Road, Ma Tau Chung Road, Prince Edward Road West, Prince Edward Road East, Kwun Tong Road, Lei Yue Mun Road, Kai Tin Road, Tak Tin Street and On Tin Street.

Lam Tin (North) to Hung Hom Ferry: via Tak Tin Street, Kai Tin Road, Lei Yue Mun Road, Kwun Tong Road, Prince Edward Road East, Prince Edward Road West, Ma Tau Chung Road, Ma Tau Wai Road, Chi Kiang Street, To Kwa Wan Road, Ma Tau Wai Road, Wuhu Street, Taku Street, Bulkeley Street, Ming On Street, Baker Street and Gillies Avenue.

Timetable

<i>From Hung Hom Ferry</i>	<i>From Lam Tin (North)</i>	<i>Frequency minutes</i>
	<i>Mondays to Saturdays</i>	
6.10 a.m. – 12.23 a.m.	5.30 a.m. – 11.42 p.m.	7/12
	<i>Sundays and Public Holidays</i>	
6.15 a.m. – 12.23 a.m.	5.35 a.m. – 11.43 p.m.	7/12

Faretable

\$2.00 per single journey

Journey time

43 minutes

Kowloon Urban Route No. 15A

Route—11.9 km

Tsz Wan Shan (North) to Lam Tin (North): via Tsz Wan Shan Road, Wai Wah Street, Wan Wah Street, Shung Wah Street, Sheung Fung Street, Fung Tak Road, Po Kong Village Road, Choi Hung Road, Hammer Hill Road, Lung Cheung Road, flyover, Kwun Tong Road, Wai Yip Street, Kai Cheung Road, Wang Chiu Road, Sheung Yuet Road, Wang Kwong Road, Kai Fuk Road, Wai Yip Street, Kwun Tong Ferry Concourse access road, Kwun Tong Ferry Bus Terminus, Wai Yip Street, King Yip Street, Shing Yip Street, Hoi Yuen Road, Kwun Tong Road, Lei Yue Mun Road, Kai Tin Road, Tak Tin Street and On Tin Street.

Lam Tin (North) to Tsz Wan Shan (North): via Tak Tin Street, Kai Tin Road, Lei Yue Mun Road, Kwun Tong Road, Hoi Yuen Road, Wai Yip Street, Kwun Tong Ferry Concourse access road, Kwun Tong Ferry Bus Terminus, Wai Yip Street, Sheung Yee Road, Sheung Yuet Road, Wang Chiu Road, Kai Cheung Road, Wai Yip Street, Kwun Tong Road, Lung Cheung Road, Hammer Hill Road, Choi Hung Road, Po Kong Village Road, Fung Tak Road, Shatin Pass Road, Ming Fung Street, Sheung Fung Street, Wan Wah Street and Tsz Wan Shan Road.

Timetable

<i>From Lam Tin (North)</i>	<i>From Tsz Wan Shan (North)</i>	<i>Frequency minutes</i>
	<i>Mondays to Saturdays</i>	
5.50 a.m. – 12.05 a.m.	5.54 a.m. – 12.13 a.m.	8/15
	<i>Sundays and Public Holidays</i>	
5.50 a.m. – 12.05 a.m.	5.54 a.m. – 12.14 a.m.	10/20

Faretable

\$2.00 per single journey

Journey time

55 minutes

Kowloon Urban Route No. 15B

Route—3.7 km

Kwun Tong Ferry to Lam Tin (North): via Wai Yip Street, King Yip Street, Shing Yip Street, Hoi Yuen Road, Kwun Tong Road, Lei Yue Mun Road, Kai Tin Road, Tak Tin Street and On Tin Street.

Lam Tin (North) to Kwun Tong Ferry: via Tak Tin Street, Kai Tin Road, Lei Yue Mun Road, Kwun Tong Road, Hoi Yuen Road and Kwun Tong Ferry Concourse Access Road.

Timetable

<i>From Kwun Tong Ferry</i>	<i>From Lam Tin (North)</i>	<i>Frequency minutes</i>
<i>Mondays to Saturdays</i>		
5.57 a.m. - 12.07 a.m.	5.42 a.m. - 11.52 p.m.	6/12
<i>Sundays and Public Holidays</i>		
5.57 a.m. - 12.11 a.m.	5.42 a.m. - 11.56 p.m.	6/12

Faretable

\$1.40 per single journey

Journey time

12 minutes

Kowloon Urban Route No. 15C

Route—5.6 km

Lam Tin (South) to Kwun Tong (Yue Man Square) (Circular): via On Tin Street, Ping Tin Street, flyover, Che Kwo Ling Road, On Tin Street, Lam Tin (North) Bus Terminus, Tak Tin Street, Kai Tin Road, Junk Bay Road, Lei Yue Mun Road, Kwun Tong Road, Hip Wo Street, Tung Yan Street, Yue Man Square, Hong Ning Road, Kwun Tong Road, Lei Yue Mun Road, Junk Bay Road, Kai Tin Road, Tak Tin Street and On Tin Street.

Timetable

<i>From Lam Tin (South)</i>	<i>Frequency minutes</i>
5.46 a.m. - 11.40 p.m.	6/12

Faretable

\$1.20 per single journey

Journey time

30 minutes

Kowloon Urban Express Route No. 15X

Route—11.3 km

Lam Tin (North) to Tsim Sha Tsui (Hankow Road): via Tak Tin Street, Kai Tin Road, Lei Yue Mun Road, Kwun Tong Road, flyover, Kai Fuk Road, Airport Tunnel, East Kowloon Way, Chatham Road North, Chatham Road South, Salisbury Road, Star Ferry Bus Terminus, Salisbury Road and Hankow Road.

Tsim Sha Tsui (Hankow Road) to Lam Tin (North): via Hankow Road, Middle Road, Kowloon Park Drive, Salisbury Road, Chatham Road South, Cheong Wan Road, Hong Chong Road, flyover, Chatham Road North, East Kowloon Way, Airport Tunnel, Kai Fuk Road, Wai Yip Street, Lai Yip Street, Kwun Tong Road, Lei Yue Mun Road, Kai Tin Road, Tak Tin Street and On Tin Street.

Timetable

<i>From Lam Tin (North)</i>	<i>From Tsim Sha Tsui</i>	<i>Frequency minutes</i>
<i>Mondays to Saturdays only</i>		
6.00 a.m. – 9.58 a.m.	6.42 a.m. – 10.40 a.m.	7
3.00 p.m. – 6.58 p.m.	3.42 p.m. – 7.40 p.m.	7

Faretable

\$2.60 per single journey
No half fare for children

Journey time

35 minutes

Kowloon Urban Route No. 16

Route—12.1 km

Lam Tin (North) to Tai Kok Tsui Ferry: via Tak Tin Street, On Tin Street, Ping Tin Street, Kai Tin Road, Tak Tin Street, Lin Tak Road, Road LT3, Junk Bay Road, flyover, Cha Kwo Ling Road, Lei Yue Mun Road, Kwun Tong Road, Prince Edward Road East, Prince Edward Road West, Argyle Street and Cherry Street.

Tai Kok Tsui Ferry to Lam Tin (North): via Pok Man Street, Tai Kok Tsui Road, unname road, Beech Street, Anchor Street, Ash Street, Fuk Tsun Street, Mong Kok Road, Sai Yeung Choi Street South, Argyle Street, Prince Edward Road West, Prince Edward Road East, Kwun Tong Road, Lei Yue Mun Road, Junk Bay Road, Sau Mau Ping Road interchange, Lin Tak Road, Tak Tin Street, Kai Tin Road, Ping Tin Street and On Tin Street.

Timetable

<i>From Lam Tin (North)</i>	<i>From Tai Kok Tsui Ferry</i>	<i>Frequency minutes</i>
<i>Mondays to Saturdays</i>		
5.42 a.m. – 11.45 p.m.	6.23 a.m. – 12.35 a.m.	6/15
<i>Sundays and Public Holidays</i>		
5.05 a.m. – 11.45 p.m.	6.28 a.m. – 12.35 a.m.	6/15

Faretable

\$2.30 per single journey

Journey time

51 minutes

Kowloon Urban Route No. 16M

Route—4.4 km

Kwun Tong MTR Station to Lam Tin (Hong Wah Court) (Circular): via Kwun Tong Road, Lei Yue Mun Road, Junk Bay Road, flyover, Lin Tak Road, Tak Tin Street, Kai Tin Road, Junk Bay Road, Lei Yue Mun Road and Kwun Tong Road.

Timetable

<i>From Kwun Tong MTR Station</i>	<i>Frequency minutes</i>
5.35 a.m. – 12.10 p.m.	5/10

Faretable

\$1.20 per single journey

Journey time

22 minutes

Kowloon Urban Route No. 17*Route*—9.5 km

Oi Man to Kwun Tong (Yuet Wah Street): via Chung Hau Street, Fat Kwong Street, Sheung Foo Street, Sheung Shing Street, Tin Kwong Road, Ma Tau Wai Road, Ma Tau Chung Road, Prince Edward Road West, Prince Edward Road East, Kwun Tong Road, Hong Ning Road and Mut Wah Street.

Kwun Tong (Yuet Wah Street) to Oi Man: via Yuet Wah Street, Hip Wo Street, Tung Yan Street, Yue Man Square, Hong Ning Road, Kwun Tong Road, Prince Edward Road East, Prince Edward Road West, Ma Tau Chung Road, Ma Tau Wai Road, Tin Kwong Road, Sheung Shing Street, Sheung Foo Street, Fat Kwong Street, Chung Hau Street, Hau Man Street and Chung Hau Street.

Timetable

<i>From Oi Man</i>	<i>From Kwun Tong</i>	<i>Frequency minutes</i>
<i>Mondays to Saturdays</i>		
6.00 a.m. – 12.10 a.m.	6.10 a.m. – 12.10 a.m.	8/20
<i>Sundays and Public Holidays</i>		
6.00 a.m. – 12.10 a.m.	6.10 a.m. – 12.10 a.m.	10/20

Faretable

\$2.00 per single journey

Journey time

36 minutes

Kowloon Urban Route No. 18*Route*—7.1 km

Sham Shui Po Ferry to Oi Man: via Yen Chow Street, Yee Kuk Street, Lai Chi Kok Road, Boundary Street, Tai Kok Tsui Road, Cherry Street, Argyle Street, Shanghai Street, Mongkok Road, Sai Yeung Choi Street South, Argyle Street, Waterloo Road, Pui Ching Road, Fat Kwong Street, Sheung Shing Street, Sheung Foo Street, Fat Kwong Street, Chung Hau Street, Hau Man Street and Chung Hau Street.

Oi Man to Sham Shui Po Ferry: via Chung Hau Street, Fat Kwong Street, Sheung Foo Street, Sheung Shing Street, Fat Kwong Street, Pui Ching Road, Waterloo Road, Argyle Street, Cherry Street, Tai Kok Tsui Road, Boundary Street, Hai Tan Street and Yen Chow Street.

Timetable

<i>From Mei Foo</i>	<i>From Oi Man</i>	<i>Frequency minutes</i>
6.00 a.m. – 11.11 p.m.	6.00 a.m. – 11.47 p.m.	12/20

Faretable

\$1.70 per single journey

Journey time

38 minutes

Kowloon Urban Route No. 19A*Route*—2.3 km**Kwun Tong (Yuet Wah Street) to Kung Lok Road (Circular):** via Yuet Wah Street, Hip Wo Street, Tung Yan Street, Yue Man Square, Hong Ning Road, Kung Lok Road, Hong Ning Road and Mut Wah Street.*Timetable*

<i>From Kwun Tong (Yuet Wah Street)</i>	<i>Frequency</i> minutes
6.00 a.m. – 11.15 p.m.	10/15

Faretable

\$1.20 per single journey

Journey time

10 minutes

Kowloon Urban Route No. 21*Route*—8.1 km**Choi Wan to Kowloon Station:** via Clear Water Bay Road, Lung Cheung Road, Hammer Hill Road, Choi Hung Road, flyover, Prince Edward Road East, Ma Tau Chung Road, Mok Cheong Street, To Kwa Wan Road, Ma Tau Wai Road, Wuhu Street, Taku Street, Bulkeley Street, Ming On Street, Baker Street, Gillies Avenue and Cheong Wan Road.**Kowloon Station to Choi Wan:** via Cheong Wan Road, On Wan Road, Cheong Wan Road, Gillies Avenue, Wuhu Street, Ma Tau Wai Road, To Kwa Wan Road, Ma Tau Kok Road, Ma Tau Chung Road, Prince Edward Road East, Choi Hung Road, Hammer Hill Road, Lung Cheung Road, Clear Water Bay Road, New Clear Water Bay Road, Choi Wan Estate access road and Clear Water Bay Road.*Timetable*

<i>From Choi Wan</i>	<i>From Kowloon Station</i>	<i>Frequency</i> minutes
<i>Mondays to Saturdays</i>		
5.50 a.m. – 11.24 p.m.	6.30 a.m. – 12.04 a.m.	6/12
<i>Sundays and Public Holidays</i>		
5.50 a.m. – 11.20 p.m.	6.30 a.m. – 12.00 Midnight	8/15

Faretable

\$1.70 per single journey

Journey time

40 minutes

Kowloon Urban Route No. 21M*Route*—2.1 km**Choi Hung MTR Station to Choi Wan (Circular):** via Clear Water Bay Road, Lung Cheung Road, Clear Water Bay Road, New Clear Water Bay Road, Choi Wan Estate access road and Clear Water Bay Road.*Timetable*

<i>From Choi Hung MTR Station</i>	<i>Frequency minutes</i>
6.06 a.m. – 11.58 p.m.	7/15

Faretable

\$1.20 per single journey

(Choi Hung MTR Station to Choi Wan Commercial Complex—\$1.20)

(Choi Wan Estate, opposite Ming Lai House to Choi Hung MTR Station—\$1.20)

Journey time

11 minutes

Kowloon Urban Route No. 23*Route*—9.6 km**Kwun Tong Ferry to Shun Lee (Circular):** via Wai Yip Street, King Yip Street, Shing Yip Street, Hoi Yuen Road, Hip Wo Street, Sau Mau Ping Road, Shun On Road, Shun Tin Bus Terminus, Lee On Road, New Clear Water Bay Road, Shun Lee Tsuen Road, Hip Wo Street, Hoi Yuen Road and Kwun Tong Ferry Concourse access road.*Timetable*

<i>From Kwun Tong Ferry</i>	<i>Frequency minutes</i>
<i>Mondays to Saturdays</i>	
6.17 a.m. – 11.34 p.m.	6/12
<i>Sundays and Public Holidays</i>	
6.17 a.m. – 12.28 p.m.	6/12

Additional journey will be operated from Shun On Estate from 6.03 a.m. to 6.23 a.m. every 10 minutes

Faretable

\$1.40 per single journey

(Kwun Tong Ferry to Temporary Housing Area—\$1.20)

(Shun On Estate to Kwun Tong Ferry—\$1.20)

Journey time

42 minutes

Kowloon Urban Route No. 23M*Route*—12.5 km**Lok Wah to Shun Lee (Circular):** via Lok Wah Estate access road, Chun Wah Road, Ngau Tau Kok Bus Terminus, Jordan Valley North Road, Ngau Tau Kok Road, Elegance Road, Kwun Tong Road, Hip Wo Street, Sau Mau Ping Road, Shun On Road, Shun Tin Bus Terminus, Lee On Road, New Clear Water Bay Road, Shun Lee Tsuen Road, Hip Wo Street, Tung Yan Street, Yue Man Square, Hong Ning Road, Ngau Tau Kok Road, Chun Wah Road and Lok Wah Estate access road.

Timetable

<i>From Lok Wah</i>	<i>Frequency minutes</i>
<i>Mondays to Saturdays</i>	
6.00 a.m. – 11.52 p.m.	7/12
<i>Sundays and Public Holidays</i>	
6.00 a.m. – 11.52 p.m.	7/15

Faretable

\$1.70 per single journey
(Lok Wah to Shun Lee Temporary Housing Area—\$1.50)
(Shun On Estate to Lok Wah—\$1.50)

Journey time

57 minutes

Kowloon Urban Route No. 24K

Route—16 km

Kai Yip to Mong Kok KCR Station (Circular): via Wang Chiu Road, Wang Kwong Road, Kai Cheung Road, Wai Yip Street, Kwun Tong Road, Prince Edward Road East, Prince Edward Road West, Sai Yee Street, Mong Kok Road, Sai Yeung Choi Street South, Argyle Street, Prince Edward Road West, Prince Edward Road East, Kwun Tong Road, Wai Yip Street, flyover, Kai Cheung Road, Wang Chiu Road, Kai Lai Road, Wang Kwong Road and Wang Chiu Road.

Timetable

<i>From Kai Yip</i>	<i>Frequency minutes</i>
<i>Mondays to Saturdays</i>	
5.50 a.m. – 11.30 p.m.	8/20
<i>Sundays and Public Holidays</i>	
5.30 a.m. – 11.30 p.m.	8/20

Faretable

\$1.70 per single journey
(Kai Yip to Luen Wan Street—\$1.50)
(Sai Yeung Choi Street to Kai Yip—\$1.50)

Journey time

52 minutes

Kowloon Urban Express Route No. 24X

Route—9.8 km

Kai Yip to Tsim Sha Tsui East: via Wang Chiu Road, Wang Kwong Road, Kai Cheung Road, flyover, Airport Tunnel, East Kowloon Way, Chatham Road North, Gascoigne Road, Jordan Road, Nathan Road, Salisbury Road, Hong Chong Road and Hong Tat Path.

Tsim Sha Tsui East to Kai Yip: via Science Museum Road, Granville Road, Chatham Road South, Salisbury Road, Nathan Road, Gascoigne Road, Chatham Road North, East Kowloon Way, Airport Tunnel, Kai Cheung Road, Wang Kwong Road and Wang Chiu Road.

Timetable

<i>From Kai Yip</i>	<i>From Tsim Sha Tsui East</i>	<i>Frequency minutes</i>
<i>Mondays to Saturdays Only</i>		
6.15 a.m. - 9.55 a.m.	6.50 a.m. - 10.30 a.m.	10
3.00 p.m. - 7.00 p.m.	3.35 p.m. - 7.35 p.m.	10

Faretable

\$2.60 per single journey
No half fare for children

Journey time

30 minutes

Kowloon Urban Route No. 26*Route—12.3 km*

Shun Tin to Tsim Sha Tsui East: via Shun On Road, Lee On Road, New Clear Water Bay Road, Clear Water Bay Road, Prince Edward Road East, Prince Edward Road West, Ma Tau Chung Road, Ma Tau Wai Road, Chatham Road North, Gascoigne Road, Jordan Road, Nathan Road, Salisbury Road, Star Ferry Bus Terminus, Salisbury Road, Hong Chong Road and Hong Tat Path.

Tsim Sha Tsui East to Shun Tin: via Science Museum Road, Granville Road, Chatham Road South, Salisbury Road, Nathan Road, Gascoigne Road, Chatham Road North, Ma Tau Wai Road, Ma Tau Chung Road, Prince Edward Road West, Prince Edward Road East, Clear Water Bay Road, New Clear Water Bay Road, Shun Ching Street, Shun King Street, Lee On Road and Shun On Road.

Timetable

<i>From Shun Tin</i>	<i>From Tsim Sha Tsui East</i>	<i>Frequency minutes</i>
5.50 a.m. - 11.50 p.m.	6.40 a.m. - 12.40 a.m.	8/15

Faretable

\$2.10 per single journey

Journey time

48 minutes

Kowloon Urban Route No. 26M*Route—10.2 km*

Kwun Tong (Yuet Wah Street) to Choi Hung MTR Station (Circular): via Yuet Wah Street, Hip Wo Street, Sau Mau Ping Road, Shun On Road, Lee On Road, New Clear Water Bay Road, Clear Water Bay Road, roundabout, Clear Water Bay Road, New Clear Water Bay Road, Shun Ching Street, Shun King Street, Lee On Road, Shun On Road, Shun Tin Estate Bus Terminus, Shun On Road, Sau Mau Ping Road, Hip Wo Street and Yuet Wah Street.

Timetable

<i>From Kwun Tong</i>	<i>Frequency minutes</i>
<i>Mondays to Saturdays</i>	
6.00 a.m. – 11.29 p.m.	8/15
<i>Sundays and Public Holidays</i>	
6.00 a.m. – 11.22 p.m.	8/15

Faretable

\$1.70 per single journey

Kwun Tong (Yuet Wah Street) to Choi Wan—\$1.70

Choi Hung MTR Station to Kwun Tong (Yuet Wah Street)—\$1.70

Journey time

35 minutes

Kowloon Urban Route No. 27K

Route—16.3 km

Shun Tin to Mong Kok KCR Station (Circular): via Shun On Road, Lee On Road, New Clear Water Bay Road, Clear Water Bay Road, Prince Edward Road East, Prince Edward Road West, Sai Yee Street, Mong Kok Road, Sai Yeung Choi Street South, Argyle Street, Prince Edward Road West, Prince Edward Road East, Clear Water Bay Road, New Clear Water Bay Road, Shun Ching Street, Shun King Street, Lee On Road and Shun On Road.

Timetable

<i>From Shun Tin</i>	<i>Frequency minutes</i>
5.45 a.m. – 11.50 p.m.	5/10

Faretable

\$1.70 per single journey

(Shun Tin to Sai Yeung Choi Street—\$1.70)

(Sai Yee Street to Shun Tin—\$1.70)

Journey time

60 minutes

Kowloon Urban Route No. 28

Route—9.4 km

Lok Wah to Tsim Sha Tsui (Hankow Road): via Lok Wah Estate access road, Chun Wah Road, Ngau Tau Kok Bus Terminus, Jordan Valley North Road, Ngau Tau Kok Road, flyover, Kai Cheung Road, flyover, Airport Tunnel, San Shan Road, To Kwa Wan Road, Ma Tau Wai Road, Gillies Avenue, Hok Yuen Street, Chatham Road North, Chatham Road South, Salisbury Road, Star Ferry Bus Terminus, Salisbury Road and Hankow Road.

Tsim Sha Tsui (Hankow Road) to Lok Wah: via Hankow Road, Middle Road, Kowloon Park Drive, Salisbury Road, Chatham Road South, Cheong Wan Road, Hong Tai Path, Hong Chong Road, Chatham Road North, Ma Tau Wai Road, Ma Tau Chung Road, Prince Edward Road West, Prince Edward Road East, Kwun Tong Road, Ngau Tau Kok Road, Chun Wah Road and Lok Wah Estate access road.

Timetable

<i>From Lok Wah</i>	<i>From Tsim Sha Tsui</i>	<i>Frequency minutes</i>
	<i>Mondays to Saturdays</i>	
5.40 a.m. – 11.40 p.m.	6.24 a.m. – 12.22 a.m.	6/12
	<i>Sundays and Public Holidays</i>	
5.40 a.m. – 11.40 p.m.	6.24 a.m. – 12.22 a.m.	7/12

Faretable

\$2.00 per single journey

Journey time

44 minutes

Kowloon Urban Route No. 28A

Route—2.8 km

Lok Wah to Kwun Tong Ferry: via Lok Wah Estate access road, Chun Wah Road, Hong Ning Road, Mut Wah Street, Hip Wo Street, Kwun Tong Road, Hoi Yuen Road and Kwun Tong Ferry Concourse access road.

Kwun Tong Ferry to Lok Wah: via Wai Yip Street, King Yip Street, Shing Yip Street, Hoi Yuen Road, Hip Wo Street, Tung Yan Street, Yue Man Square, Hong Ning Road, Chun Wah Road and Lok Wah Estate access road.

Timeetable

<i>From Lok Wah</i>	<i>From Kwun Tong Ferry</i>	<i>Frequency minutes</i>
	<i>Mondays to Saturdays</i>	
6.00 a.m. – 11.56 p.m.	6.15 a.m. – 12.15 a.m.	8/20
	<i>Sundays and Public Holidays</i>	
6.00 a.m. – 11.54 p.m.	6.15 a.m. – 12.12 a.m.	8/20

Faretable

\$1.20 per single journey

Journey time

13 minutes

Kowloon Urban Route No. 29M

Route—8.9 km

Shun Lee to San Po Kong (Circular): via Lee On Road, New Clear Water Bay Road, Clear Water Bay Road, Lung Cheung Road, Hammer Hill Road, Choi Hung Road, Tai Yau Street, Tsuek Luk Street, King Fuk Street, King Tai Street, Prince Edward Road East, Clear Water Bay Road, New Clear Water Bay Road, Shun Ching Street, Shun Lee Tsuen Road, Shun King Street and Lee On Road.

Timetable

<i>From Shun Lee</i>	<i>Frequency minutes</i>
<i>Mondays to Saturdays</i>	
5.50 a.m. – 11.50 p.m.	4/10
<i>Sundays and Public Holidays</i>	
6.00 a.m. – 11.52 p.m.	5/10

Faretable

\$1.40 per single journey

Journey time

58 minutes

New Territories Urban Route No. 30

Route—17.8 km

Allway Gardens to Jordan Road Ferry: via Tsuen King Circuit, Castle Peak Road, Sai Lau Kok Road, Tai Ho Road, Sha Tsui Road, Texaco Road, Shing Mun Road, Castle Peak Road, Kwai Chung Road, Lai King Hill Road, King Cho Road, Lai King Hill Road, Princess Margaret Hospital Interchange, Kwai Chung Road, Cheung Sha Wan Road, Tung Chau West Street, Castle Peak Road, Yen Chow Street, Lai Chi Kok Road, Shanghai Street and Jordan Road.

Jordan Road Ferry to Allway Gardens: via Jordan Road, Canton Road, Public Square Street, Reclamation Street, Hamilton Street, Shanghai Street, Argyle Street, Tong Mei Road, Lai Chi Kok Road, Boundary Street, Hoi Tan Street, Yen Chow Street, Un Chau Street, Hing Wah Street, Cheung Sha Wan Road, Kwai Chung Road, Princess Margaret Hospital Interchange, Lai King Hill Road, King Cho Road, Lai King Hill Road, Kwai Fuk Road, Kwai Fong MTR Station, Kwai Yi Road, Kwai Foo Road, Kwai Chung Road, Castle Peak Road, Texaco Road, Sha Tsui Road, Tai Ho Road, Castle Peak Road, Tsuen King Circuit, On Yin Street and Tsuen King Circuit.

Timetable

<i>From Allway Gardens</i>	<i>From Jordan Road Ferry</i>	<i>Frequency minutes</i>
5.50 a.m. – 11.40 p.m.	7.00 a.m. – 12.00 midnight	15/25

Faretable

<i>Inward</i>		<i>Outward</i>	
Allway Gardens		Jordan Road Ferry	
\$2.60	Tsuen Wan	\$2.60	Mei Foo
\$2.60	\$2.30 Jordan Road Ferry	\$2.60	\$2.00 Allway Gardens

Journey time

68 minutes

New Territories Express Route No. 30X

Route—16.7 km

Allway Gardens to Whampoa Gardens: via Tsuen King Circuit, Castle Peak Road, Sai Lau Kok Road, Tai Ho Road, Sha Tsui Road, Kwu Hang Road, Yeung Uk Road, Texaco Road, Texaco Road Roundabout, Tsuen Wan Road, Kwai Chung Road, Cheung Sha Wan Road, Lai Chi Kok Road, West Kowloon Corridor, Prince Edward Road West, Lai Chi Kok Road, Nathan Road, Gascoigne Road, Chatham Road North, Underpass, Gillies Avenue, Wuhu Street and Tak Man Street.

Whampoa Gardens to Allway Gardens: via Hung Hom Wan Road, Hung Hom Ferry, Gillies Avenue, Wuhu Street, Chatham Road North, Gascoigne Road, Nathan Road, Argyle Street, Cherry Street, West Kowloon Corridor, Lai Chi Kok Road, Kwai Chung Road, Tsuen Wan Road, Texaco Road Roundabout, Texaco Road, Sha Tsui Road, Tai Ho Road, Castle Peak Road, Tsuen King Circuit, On Yin Street and Tsuen King Circuit.

Timetable

<i>From Allway Gardens</i>	<i>From Whampoa Gardens</i>	<i>Frequency minutes</i>
<i>Mondays to Saturdays</i>		
6.30 a.m. – 9.45 a.m.	7.00 a.m. – 10.15 a.m.	15
3.45 p.m. – 7.05 p.m.	4.05 p.m. – 7.20 p.m.	15
<i>Sundays and Public Holidays</i>		
9.15 a.m. – 6.15 p.m.	9.30 a.m. – 6.45 p.m.	15/25

Faretable

\$3.10 per single journey

Journey time

57 minutes

New Territories Urban Route No. 31

Route—3.9 km

Shek Lei to Tsuen Wan Ferry: via Tai Loong Street, Wo Yi Hop Road, Cheung Wing Road, Castle Peak Road, Texaco Road, Sha Tsui Road and Tai Ho Road.

Tsuen Wan Ferry to Shek Lei: via Tai Ho Road, Sha Tsui Road, Texaco Road, Shing Mun Road, Castle Peak Road, roundabout, Castle Peak Road, Wo Yip Hop Road and Tai Loong Street.

Timetable

<i>From Shek Lei</i>	<i>From Tsuen Wan Ferry</i>	<i>Frequency minutes</i>
<i>Mondays to Saturdays</i>		
6.00 a.m. – 11.54 p.m.	6.18 a.m. – 12.09 a.m.	9/18
<i>Sundays and Public Holidays</i>		
6.02 a.m. – 11.34 p.m.	6.20 a.m. – 11.49 p.m.	9/18

Faretable

\$1.40 per single journey

Journey time

15 minutes

New Territories Urban Route No. 31B

Route—8 km

Sham Shui Po Ferry to Shek Lei: via Yen Chow Street, Cheung Sha Wan Road, Castle Peak Road, Wo Yi Hop Road and Tai Loong Street.

Shek Lei to Sham Shui Po Ferry: via Tai Loong Street, Wo Yi Hop Road, Castle Peak Road, Butterfly Valley Road, Castle Peak Road and Yen Chow Street.

Timetable

<i>From Sham Shui Po Ferry</i>	<i>From Shek Lei</i>	<i>Frequency minutes</i>
<i>Mondays to Saturdays</i>		
6.15 a.m. – 12.35 a.m.	5.45 a.m. – 12.06 a.m.	5/10
<i>Sundays and Public Holidays</i>		
6.15 a.m. – 12.35 a.m.	5.45 a.m. – 12.06 a.m.	5/10

Faretable

\$1.70 per single journey

Journey time

26 minutes

New Territories Urban Route No. 31M*Route—4 km*

Shek Lei (Lei Pui Street) to Kwai Fong MTR Station: via Lei Pui Street, Shek Pai Street, Wai Kok Street, Tai Loong Street, Wo Yip Hop Road, Cheung Wing Road, Castle Peak Road, Kwai Chung Road, Kwai Foo Road, Kwai Yan Road and Kwai Yi Road.

Kwai Fong MTR Station to Shek Lei (Lei Pui Street): via Kwai Yi Road, Kwai Foo Road, Kwai Chung Road, Castle Peak Road, Cheung Wing Road, Wo Yi Hop Road and Tai Loong Street, Wai Ket Street, Shek Pai Street and Lei Pui Street.

Timetable

<i>From Shek Lei (Lei Pui Street)</i>	<i>From Kwai Fong MTR Station</i>	<i>Frequency minutes</i>
5.50 a.m. – 12.01 a.m.	6.15 a.m. – 12.20 a.m.	5/10

Faretable

\$1.40 per single journey

Journey time

18 minutes

New Territories Urban Route No. 32*Route—13.5 km*

Shek Wai Kok to Tai Kok Tsui Ferry: via Shek Wai Kok Road, Yi Pei Chun Road, Sam Tung Uk Road, Wo Yi Hop Interchange, Cheung Shan Estate Road West, Cheung Shan Bus Terminus, Cheung Shan Estate Road East, Cheung Shan Estate Road West, Wo Yi Hop Interchange, Wo Yi Hop Road, Tai Loong Street, Wo Yi Hop Road, Castle Peak Road, Butterfly Valley Road, Lai Chi Kok Road, Shanghai Street, Argyle Street and Cherry Street.

Tai Kok Tsui Ferry to Shek Wai Kok: via Pok Man Street, Tai Kok Tsui Road (New Carriageway), Cherry Street, Argyle Street, Shanghai Street, Lai Chi Kok Road, Boundary Street, Hai Tan Street, Yen Chow Street, Yee Kuk Street, Lai Chi Kok Road, Cheung Sha Wan Road, Castle Peak Road, Wo Yi Hop Road, Wo Yi Hop Interchange, Sam Tung Uk Road, Yi Pei Chun Road and Shek Wai Kok Road.

Timetable

<i>From Shek Wai Kok</i>	<i>From Tai Kok Tsui Ferry</i>	<i>Frequency minutes</i>
<i>Mondays to Saturdays</i>		
5.50 a.m. – 11.32 p.m.	6.15 a.m. – 12.19 a.m.	8/15
<i>Sundays and Public Holidays</i>		
5.50 a.m. – 11.30 p.m.	6.15 a.m. – 12.19 a.m.	8/15

Faretable

\$2.30 per single journey
(Mei Foo to Shek Wai Kok—\$2.00)

Journey time

47 minutes

New Territories Urban Route No. 32B

Route—7.8 km

Cheung Shan to Tsuen Wan Ferry (Circular): via access road to Cheung Shan Estate, Wo Yi Hop Interchange, Sam Tung Uk Road, Yi Pei Chun Road, Shek Wai Kok Road, Wai Tsuen Road, Tsuen Kam Interchange, Tai Ho Road North, Tai Ho Road, Sha Tsui Road, Yuen Tun Circuit, Tai Ho Road, Sha Tsui Road, Texaco Road, Tsuen Kam Interchange, Wai Tsuen Road, Shek Wai Kok Road, Yi Pei Chun Road, Sam Tung Uk Road, Wo Yi Hop Interchange and access road to Cheung Shan Estate.

Timetable

<i>From Cheung Shan</i>	<i>Frequency minutes</i>
6.00 a.m. – 11.42 p.m.	11/20

Faretable

\$1.40 per single journey

Journey time

38 minutes

New Territories Urban Route No. 32M

Route—5.8 km

Cheung Shan to Kwai Fong MTR Station: via access road to Cheung Shan Estate, Wo Yi Hop Interchange, Sam Tung Uk Road, Yi Pei Chun Road, Shek Wai Kok Road, Wai Tsuen Road, Tsuen Kam Interchange, Texaco Road North, Kwok Shui Road, Kwai Chung Road, Kwai Foo Road, Kwai Yan Road and Kwai Yi Road.

Kwai Fong MTR Station to Cheung Shan: via Kwai Yi Road, Kwai Foo Road, Kwai Chung Road, Castle Peak Road, Texaco Road North, Tsuen Kam Interchange, Wai Tsuen Road, Shek Wai Kok Road, Yi Pei Chun Road, Sam Tung Uk Road, Wo Yi Hop Interchange and access road to Cheung Shan Estate.

Timetable

<i>From Cheung Shan</i>	<i>From Kwai Fong MTR Station</i>	<i>Frequency minutes</i>
5.50 a.m. – 11.10 p.m.	6.10 a.m. – 11.30 p.m.	12/20

Faretable

\$1.50 per single journey

Journey time

20 minutes

New Territories Urban Route No. 33*Route*—11.9 km

Sham Shui Po Ferry to Tsuen Wan Ferry: via Yen Chow Street, Cheung Sha Wan Road, Kwai Chung Road, Kwai Foo Road, Hing Fong Road, Kwai Hing Road, Wo Tong Tsui Street, Tai Wo Hau Road, Texaco Road, Sha Tsui Road and Yuen Tun Circuit.

Tsuen Wan Ferry to Sham Shui Po Ferry: via Tai Ho Road, Sha Tsui Road, Texaco Road, Tai Wo Hau Road, Sheung Kok Street, Tai Wo Hau Road, Wo Tong Tsui Street, Kwai Hing Road, Hing Fong Road, Kwai On Road, Kwai Chung Road, Cheung Sha Wan Road, Tung Chau West Street, Castle Peak Road and Yen Chow Street.

Timetable

<i>From Sham Shui Po Ferry</i>	<i>From Tsuen Wan Ferry</i>	<i>Frequency</i> minutes
<i>Mondays to Saturdays</i>		
6.00 a.m. – 12.00 midnight	6.00 a.m. – 12.00 midnight	10/20

Faretable

\$2.00 per single journey

Journey time

47 minutes

New Territories Urban Route No. 33A*Route*—14.1 km

Tsuen Wan Ferry to Tai Kok Tsui Ferry: via Tai Ho Road, Sha Tsui Road, Texaco Road, Tai Wo Hau Road, Sheung Kok Street, Tai Wo Hau Road, Wo Tong Tsui Street, Kwai Hing Road, Hing Fong Road, Tsuen Wan Road, Kwai Chung Road, Cheung Sha Wan Road, Nathan Road, Mong Kok Road, Sai Yeung Choi Street, Argyle Street and Cherry Street.

Tai Kok Tsui Ferry to Tsuen Wan Ferry: via Pok Man Street, Tai Kok Tsui Road (New Carriageway), Beech Street, Cherry Street, Shanghai Street, Lai Chi Kok Road, Prince Edward Road, Tai Nan Street, Cedar Street, Yu Chau Street, Yen Chow Street, Cheung Sha Wan Road, Kwai Chung Road, Kwai Foo Road, Hing Fong Road, Kwai Hing MTR Station access road, Kwai Hing Road, Wo Tong Tsui Street, Tai Wo Hau Road, Texaco Road, Sha Tsui Road and Yuen Tun Circuit.

Timetable

<i>From Tsuen Wan Ferry</i>	<i>From Tai Kok Tsui Ferry</i>	<i>Frequency</i> minutes
5.55 a.m. – 11.15 p.m.	5.55 a.m. – 12.10 a.m.	11/20

Faretable

\$2.30 per single journey
(Mei Fook to Tsuen Wan Ferry—\$2.00)

Journey time

50 minutes

New Territories Urban Route No. 34*Route*—15.4 km

Tsuen Wan West to Kwai Shing (Circular): via Castle Peak Road, Sha Tsui Road, Tai Ho Road, New Tsuen Wan Ferry Bus Terminus, Tai Ho Road, Sha Tsui Road, Texaco Road, Tai Wo Hau Road, Sheung Kok Street, Tai Wo Hau Road, Kwai Shing Circuit, Kwai Luen Road, Kwai Shing Circuit, Tai Wo Hau Road, Texaco Road, Sha Tsui Road, Tai Ho Road, New Tsuen Wan Ferry Bus Terminus, Tai Ho Road, Sha Tsui Road and Castle Peak Road.

Timetable

<i>From Tsuen Wan West</i>	<i>Frequency minutes</i>
5.40 a.m. – 12.00 midnight	8/18

Faretable

\$1.70 per single journey

Journey time

53 minutes

New Territories Urban Route No. 34B*Route*—8.37 km**Tsuen Wan Ferry to Sham Tseng:** via Tai Ho Road and Castle Peak Road.**Sham Tseng to Tsuen Wan Ferry:** via Castle Peak Road, Sai Lau Kok Road and Tai Ho Road.*Timetable*

<i>From Tsuen Wan Ferry</i>	<i>From Sham Tseng</i>	<i>Frequency minutes</i>
5.50 a.m. – 10.50 p.m.	6.20 a.m. – 11.20 p.m.	12/20

Faretable

\$1.70 per single journey

Journey time

25 minutes

New Territories Urban Route No. 34M*Route*—5.2 km**Tsuen Wan West to Tsuen Wan MTR (Circular):** via Castle Peak Road, Sai Lau Kok Road, Tai Ho Road, Castle Peak Road.*Timetable*

<i>From Tsuen Wan West</i>	<i>Frequency minutes</i>
5.45 a.m. – 12.00 midnight	12/20

Faretable

\$1.20 per single journey

Journey time

18 minutes

New Territories Urban Route No. 35*Route*—4.4 km

Tsuen Wan Ferry to Shek Yam: via Tai Ho Road, Sha Tsui Road, Texaco Road, Shing Mun Road, Castle Peak Road, Cheung Wing Road Gyrotory, Cheung Wing Road, Wo Yi Hop Road, Lei Muk Road, Tung Chi Street and Shek Yam Road.

Shek Yam to Tsuen Wan Ferry: via Shek Yam Road, Tung Chi Street, Lei Muk Road, Wo Yi Hop Road, Cheung Wing Road, Cheung Wing Road Gyrotory, Castle Peak Road, Texaco Road, Sha Tsui Road and Tai Ho Road.

Timetable

<i>From Shek Yam</i>	<i>From Tsuen Wan Ferry</i>	<i>Frequency minutes</i>
<i>Mondays to Saturdays</i>		
6.00 a.m. – 12.00 midnight	6.18 a.m. – 12.18 a.m.	10/20

Faretable

\$1.40 per single journey

Journey time

15 minutes

New Territories Urban Route No. 35A*Route*—10 km

Sham Shui Po Ferry to Shek Yam: via Yen Chow Street, Cheung Sha Wan Road, Kwai Chung Road, Castle Peak Road, Cheung Wing Road, Wo Yi Hop Road, Lei Muk Road, Tung Chi Street and Shek Yam Road.

Shek Yam to Sham Shui Po Ferry: via Shek Yam Road, Tung Chi Street, Lei Muk Road, Wo Yi Hop Road, Cheung Wing Road, Castle Peak Road, Kwai Chung Road, Cheung Sha Wan Road, Tung Chau West Street, Castle Peak Road, Tonkin Street, Cheung Sha Wan Road and Yen Chow Street.

Timetable

<i>From Sham Shui Po Ferry</i>	<i>From Shek Yam</i>	<i>Frequency minutes</i>
6.40 a.m. – 12.19 a.m.	6.00 a.m. – 11.39 p.m.	12/20

Faretable

\$2.00 per single journey

Journey time

35 minutes

New Territories Urban Route No. 36*Route*—4.8 km

Tsuen Wan Ferry to Lei Muk Shue: via Tai Ho Road, Sha Tsui Road, Texaco Road, Shing Mun Road, Castle Peak Road, Kwok Shui Road, roundabout, Cheung Wing Road, Wo Yi Hop Road and Ngong Hom Road.

Lei Muk Shue to Tsuen Wan Ferry: via Lei Shu Road, Wo Yi Hop Road, Cheung Wing Road, roundabout, Kwok Shui Road, Texaco Road, Sha Tsui Road and Yuen Tun Circuit.

Timetable

<i>From Lei Muk Shue</i>	<i>From Tsuen Wan Ferry</i>	<i>Frequency minutes</i>
	<i>Mondays to Saturdays</i>	
6.00 a.m. – 12.01 a.m.	6.18 a.m. – 12.22 a.m.	7/15
	<i>Sundays and Public Holidays</i>	
6.00 a.m. – 12.02 a.m.	6.18 a.m. – 12.23 a.m.	9/20

Faretable

\$1.40 per single journey

Journey time

18 minutes

New Territories Urban Route No. 36A

Route—10.1 km

Sham Shui Po Ferry to Lei Muk Shue: via Yen Chow Street, Cheung Sha Wan Road, Kwai Chung Road, Castle Peak Road, Cheung Wing Road Gyrotory, Castle Peak Road, Cheung Wing Road, Wo Yi Hop Road and Ngong Hom Road.

Lei Muk Shue to Sham Shui Po Ferry: via Lei Shu Road, Wo Yi Hop Road, Cheung Wing Road, Cheung Wing Road Flyover, Kwai Chung Road, Cheung Sha Wan Road, Tung Chau West Street, Castle Peak Road and Yen Chow Street.

Timetable

<i>From Sham Shui Po Ferry</i>	<i>From Lei Muk Shue</i>	<i>Frequency minutes</i>
	<i>Mondays to Saturdays</i>	
6.26 a.m. – 12.00 midnight	5.50 a.m. – 11.30 p.m.	6/10
	<i>Sundays and Public Holidays</i>	
6.26 a.m. – 12.00 midnight	5.50 a.m. – 11.30 p.m.	9/20

Faretable

\$2.00 per single journey

Journey time

32 minutes

New Territories Urban Route No. 36B

Route—12.1 km

Jordan Road Ferry to Lei Muk Shue: via Jordan Road, Canton Road, Public Square Street, Reclamation Street, Hamilton Street, Shanghai Street, Argyle Street, Tong Mei Road, Lai Chi Kok Road, Boundary Street, Hoi Tan Street, Yen Chow Street, Un Chau Street, Hing Wah Street, Cheung Sha Wan Road, Castle Peak Road, Wo Yi Hop Road and Ngong Hom Road.

Lei Muk Shue to Jordan Road Ferry: via Lei Shu Road, Wo Yi Hop Road, Tai Loong Street, Wo Yi Hop Road, Castle Peak Road, Butterfly Valley Road, Cheung Sha Wan Road, Yen Chow Street, Lai Chi Kok Road, Shanghai Street and Jordan Road.

Timetable

<i>From Jordan Road Ferry</i>	<i>From Lei Muk Shue</i>	<i>Frequency minutes</i>
	<i>Mondays to Saturdays</i>	
6.33 a.m. - 12.20 a.m.	5.50 a.m. - 11.37 p.m.	6/15
	<i>Sundays and Public Holidays</i>	
6.33 a.m. - 12.23 a.m.	5.50 a.m. - 11.40 p.m.	7/15

Faretable

\$2.30 per single journey
(Mei Foo to Lei Muk Shue—\$2.00)

Journey time

51 minutes

New Territories Urban Route No. 36M*Route—3.6 km*

Lei Muk Shue to Kwai Fong MTR Station: via Lei Shu Road, Wo Yi Hop Road, Cheung Wing Road, Castle Peak Road, roundabout, Kwai Chung Road, Kwai Foo Road, Kwai Yan Road and Kwai Yi Road.

Kwai Fong MTR Station to Lei Muk Shue: via Kwai Yi Road, Kwai Foo Road, Kwai Chung Road, Castle Peak Road, roundabout, Cheung Wing Road, Wo Yi Hop Road and Ngong Horn Road.

Timetable

<i>From Lei Muk Shue</i>	<i>From Kwai Fong MTR Station</i>	<i>Frequency minutes</i>
	<i>Mondays to Saturdays</i>	
6.00 a.m. - 12.03 p.m.	6.18 a.m. - 12.21 a.m.	5/12
	<i>Sundays and Public Holidays</i>	
6.00 a.m. - 12.03 a.m.	6.18 a.m. - 12.21 a.m.	6/12

Faretable

\$1.40 per single journey

Journey time

15 minutes

New Territories Urban Route No. 37*Route—11.4 km*

Kwai Shing (Central) to Tai Kok Tsui Ferry: via Kwai Luen Road, Kwai Shing Circuit, Tai Wo Hau Road, Hing Fong Road, Kwai On Road, Kwai Chung Road, Cheung Sha Wan Road, Nathan Road, Mong Kok Road, Sai Yeung Choi Street, Argyle Street and Cherry Street.

Tai Kok Tsui Ferry to Kwai Shing (Central): via Pok Man Street, Tai Kok Tsui Road, (new carriageway) Cherry Street, Argyle Street, Shanghai Street, Lai Chi Kok Road, Wong Chuk Street, Yu Chau Street, Yen Chow Street, Cheung Sha Wan Road, Kwai Chung Road, Kwai Foo Road, Hing Fong Road, Tai Wo Hau Road, Kwai Shing Circuit and Kwai Luen Road.

Timetable

<i>From Kwai Shing (Central)</i>	<i>From Tai Kok Tsui Ferry</i>	<i>Frequency minutes</i>
	<i>Mondays to Saturdays</i>	
5.45 a.m. – 11.53 p.m.	6.25 a.m. – 12.23 a.m.	6/12
	<i>Sundays and Public Holidays</i>	
5.55 a.m. – 11.53 p.m.	6.35 a.m. – 12.23 a.m.	6/12

Faretable

\$2.00 per single journey

Journey time

44 minutes

New Territories Urban Route No. 37M

Route—2.0 km

Kwai Hing MTR Station to Kwai Shing (Central): via Kwai Hing MTR access road, Kwai Hing Road, Hing Fong Road, Tai Wo Hau Road, Kwai Shing Circuit, Kwai Luen Road.

Kwai Shing (Central) to Kwai Hing MTR Station: via Kwai Luen Road, Kwai Shing Circuit, Tai Wo Hau Road, Hing Fong Road, Kwai Hing MTR access Road.

Timetable

<i>From Kwai Hing MTR Station</i>	<i>From Kwai Shing (Central)</i>	<i>Frequency minutes</i>
	<i>Mondays to Saturdays</i>	
6.12 a.m. – 12.14 a.m.	6.00 a.m. – 12.02 a.m.	6/12
	<i>Sundays and Public Holidays</i>	
6.12 a.m. – 12.14 a.m.	6.00 a.m. – 12.02 a.m.	6/12

Faretable

\$1.20 per single journey

Journey time

8 minutes

New Territories Urban Route No. 38

Route—20 km

Kwai Shing (East) to Lam Tin MTR Station: via Kwai Shing Circuit, Tai Wo Hau Road, Hing Fong Road, Kwai Hing Road, Wo Tong Tsui Street, Kwai Chung Road, Castle Peak Road, Ching Cheung Road, Lung Cheung Road, Kwun Tong Road, Lei Yue Mun Road.

Lam Tin MTR Station to Kwai Shing (East): via Lei Yue Mun Road, Kwun Tong Road, Lung Cheung Road, Ching Cheung Road, Castle Peak Road, Kwai Chung Road, Kwai Foo Road, Hing Fong Road, Tai Wo Hau Road, Kwai Shing Circuit and Kwai Luen Road.

Timetable

<i>From Kwai Shing (East)</i>	<i>From Kwun Tong</i>	<i>Frequency minutes</i>
	<i>Mondays to Saturdays</i>	
5.45 a.m. – 12.13 a.m.	5.45 a.m. – 12.05 a.m.	6/15
	<i>Sundays and Public Holidays</i>	
5.54 a.m. – 12.12 a.m.	5.45 a.m. – 12.06 a.m.	9/18

Faretable

<i>Outward</i>			<i>Inward</i>		
Lam Tin MTR Station			Kwai Shing (East)		
\$3.10	Butterfly Valley Interchange		\$3.10	Lung Cheung Road	
\$3.10	\$2.00	Kwai Shing (East)	\$3.10	\$2.30	Lam Tin MTR Station

Journey time

50 minutes

New Territories Urban Route No. 38A*Route—9.2 km*

Riviera Garden to Mei Foo: via Riviera Gardens access road, Ma Tau Pa Road, Yeung Uk Road, Kwu Hang Road, Sha Tsui Road, Texaco Road, Shing Mun Road, Castle Peak Road, Kwai Chung Road, Cheung Sha Wan Road and Lai Chi Kok Road.

Mei Foo to Riviera Gardens: via Lai Chi Kok Road, Kwai Chung Road, Castle Peak Road, Texaco Road, Sha Tsui Road, Tai Ho Road, Yeung Uk Road, Ma Tau Pa Road and Riviera Gardens access road.

Timetable

<i>From Riviera Gardens</i>	<i>From Mei Foo</i>	<i>Frequency minutes</i>
5.45 a.m. – 11.42 p.m.	6.25 a.m. – 12.16 a.m.	12/20

Faretable

\$1.80 per single journey

Journey time

30 minutes

New Territories Urban Route No. 39A*Route—6.2 km*

Tsuen Wan Ferry to Allway Gardens: via Tai Ho Road, Castle Peak Road, Tsuen King Circuit, On Yin Street, Tsuen King Circuit, Castle Peak Road, Sai Lau Kok Road and Tai Ho Road.

Timetable

<i>From Tsuen Wan Ferry</i>	<i>Frequency minutes</i>
5.50 a.m. – 12.10 a.m.	10/20

Faretable

\$1.40 per single journey

Journey time

30 minutes

New Territories Urban Route No. 39M*Route*—2.4 km**Allway Gardens to Tsuen Wan MTR Station:** via Tsuen King Circuit, Castle Peak Road, Tai Ho Road and Sai Lau Kok Road.**Tsuen Wan MTR Station to Allway Gardens:** via Sai Lau Kok Road, Castle Peak Road, Tsuen King Circuit, On Yin Street and Tsuen King Circuit.*Timetable*

<i>From Allway Gardens</i>	<i>From Tsuen Wan MTR Station</i>	<i>Frequency minutes</i>
5.45 a.m. – 12.00 p.m.	6.00 a.m. – 12.15 a.m.	6/12

Faretable

\$1.20 per single journey

Journey time

10 minutes

New Territories Urban Route No. 40*Route*—21.1 km**Kwun Tong Ferry to Tsuen Wan Ferry:** via Wai Yip Street, King Yip Street, Shung Yip Street, Hoi Yuen Road, Kwun Tong Road, Prince Edward Road East, Prince Edward Road West, Embankment Road, Boundary Street, Tai Hang Tung Road, Woh Chai Street, Nam Cheong Street, Un Chau Street, Hing Wah Street, Cheung Sha Wan Road, Kwai Chung Road, Castle Peak Road and Tai Ho Road.**Tsuen Wan Ferry to Kwun Tong Ferry:** via Tai Ho Road, Castle Peak Road, Kwai Chung Road, Cheung Sha Wan Road, Tung Chau West Street, Castle Peak Road, Tai Po Road, Pak Tin Street, Woh Chai Street, Tai Hang Tung Road, Boundary Street, Prince Edward Road West, Prince Edward Road East, Kwun Tong Road, Hoi Yuen Road and Kwun Tong Ferry Concourse access road.*Timetable*

<i>From Kwun Tong Ferry</i>	<i>From Tsuen Wan Ferry</i>	<i>Frequency minutes</i>
5.47 a.m. – 12.10 a.m.	5.46 a.m. – 12.10 a.m.	7/18

Faretable

\$3.10 per single journey

(Mei Foo to Tsuen Wan Ferry—\$2.00)

(Mei Foo to Kwun Tong Ferry—\$2.30)

Journey time

65 minutes

New Territories Urban Route No. 41

Route—20.9 km

Cheung Ching to Kowloon City Ferry: via Ching Hong Road, Mei King Garden Roundabout, Ching Hong Road, Chung Mei Road, Tsing Yi Heung Sze Wui Road, Fung Shu Wo Road, Tsing Tsuen Bridge, Texaco Road Roundabout, Tsuen Wan Road, Kwai Chung Road, Cheung Sha Wan Road, Nathan Road, Mong Kok Road, Sai Yee Street, Argyle Street, Waterloo Road, Pui Ching Road, Fat Kwong Street, Chung Hau Street, Fat Kwong Street, Ma Tau Wai Road, To Kwa Wan Road, San Ma Tau Street.

Kowloon City Ferry to Cheung Ching: via San Ma Tau Street, To Kwa Wan Road, Ma Tau Wai Road, Wu Hu Street, Tak Ku Street, Bulkeley Street, Mong On Street, Baker Street, Gillies Avenue, Hung Hom Ferry Bus Terminus, Winslow Street, Winslow underpass, Chatham Road, Yan Fung Street, Fat Kwong Street, Chung Hau Street, Fat Kwong Street, Pui Ching Road, Waterloo Road, Argyle Street, Nathan Road, Cheung Sha Wan Road, Lai Chi Kok Road, Kwai Chung Road, Tsuen Wan Road, Texaco Road Roundabout, Tsing Tsuen Bridge, Fung Shu Wo Road, Tsing Yi Heung Sze Wui Road, Chung Mei Road, Ching Hong Road, Mei King Garden Roundabout and Ching Hong Road.

Timetable

<i>From Cheung Ching</i>	<i>From Kowloon City Ferry</i>	<i>Frequency minutes</i>
5.50 a.m. – 12.05 a.m.	5.50 a.m. – 12.05 a.m.	15/25

Faretable

<i>Inward</i>		<i>Outward</i>	
Cheung Tsing		Kowloon City Ferry	
\$3.10 Mei Foo		\$3.10 Mei Foo	
\$3.10 \$2.30	Kowloon City Ferry	\$3.10 \$2.00	Cheung Tsing

Journey time

68 minutes

New Territories Urban Route No. 41A

Route—9.5 km

Cheung On to Sham Shui Po Ferry: via Tam Kon Shan Road, Tam Kon Shan Roundabout, Fung Shu Wo Road, Tsing Yi Heung Sze Wui Road, Tsing Yi Bridge, Tsuen Wan Road, Kwai Chung Road, Cheung Sha Wan Road and Yen Chow Street.

Sham Shui Po Ferry to Cheung On: via Yen Chow Street, Cheung Sha Wan Road, Lai Chi Kok Road, Kwai Chung Road, Tsuen Wan Road, Kwai Tsing Road, Tsing Yi Bridge, Tsing Yi Heung Sze Wui Road, Fung Shu Wo Road, Tam Kon Shan Roundabout and Tsing King Road.

*Short Workings may be operated from Cheung On to Mei Foo via Tsing Tsuen Bridge on weekdays except Public Holidays between 7.00 a.m. to 8.30 a.m. at a frequency of 12 minutes subject to demand.

Timetable

<i>From Cheung On</i>	<i>From Sham Shui Po Ferry</i>	<i>Frequency minutes</i>
5.45 a.m. – 10.51 p.m.	6.25 a.m. – 11.31 p.m.	8/12
<i>Sundays and Public Holidays</i>		
5.45 a.m. – 10.48 p.m.	6.25 a.m. – 11.28 p.m.	8/12

Faretable

\$2.00 per single journey

New Territories Urban Route No. 41M*Route*—5.4 km

Tsing Yi Estate to Tsuen Wan MTR Station: via Tsing Luk Street, Tsing Yip Street, Fung Shu Wo Road, Cheung On Bus Terminus, Tsing Tsuen Bridge, Texaco Road, Yeung Uk Road, Tai Ho Road and Sai Lau Kok Road.

Tsuen Wan MTR Station to Tsing Yi Estate: via Sai Lau Kok Road, Tai Ho Road, Yeung Uk Road, Texaco Road, Tsing Tsuen Bridge, Cheung On Bus Terminus, Fung Shu Wo Road, Tsing Yip Street and Tsing Luk Street.

Timetable

<i>From Tsing Yi Estate</i>	<i>From Tsuen Wan MTR Station</i>	<i>Frequency minutes</i>
5.45 a.m. – 11.45 p.m.	6.15 a.m. – 12.15 a.m.	7/15

Faretable

\$1.70 per single journey

Journey time

22 minutes

New Territories Urban Route No. 42*Route*—17.9 km

Cheng Ching to Shun Lee Tsuen: via Ching Hong Road, Tsing Yi Bridge, Kwai Tsing Road, Hing Fong Road, Kwai Fuk Road, Lai King Hill Road, Princess Margaret Hospital Interchange, Kwai Chung Road, Lai Chi Kok Road, Boundary Street, Prince Edward Road West, Prince Edward Road East, Clear Water Bay Road, New Clear Water Bay Road, Shun Ching Street, Shun King Street and Lee On Road.

Shun Lee Tsuen to Cheng Ching: via Lee On Road, New Clear Water Bay Road, Clear Water Bay Road, Prince Edward Road East, Prince Edward Road West, Portland Street, Yu Chau Street, Yen Chow Street, Cheung Sha Wan Road, Kwai Chung Road, Princess Margaret Hospital Interchange, Lai King Hill Road flyover, Kwai Fuk Road, Hing Fong Road, Tsing Yi Bridge and Ching Hong Road.

Timetable

<i>From Shun Lee</i>	<i>From Cheung Ching</i>	<i>Frequency minutes</i>
5.45 a.m. – 12.10 a.m.	5.45 a.m. – 12.10 a.m.	11/20

Faretable

<i>Inward</i>		<i>Outward</i>	
Cheung Ching		Shun Lee Tsuen	
\$2.60 Mei Foo		\$2.60 Mei Foo	
\$2.60 \$2.30	Shun Lee Tsuen	\$2.60 \$2.00	Cheung Ching

Journey time

62 minutes

New Territories Urban Route No. 42A*Route*—15.1 km

Cheung Hang to Jordan Road Ferry: via Ching Yan Bus Terminus, Liu To Road, Tsing Yi Road West, Ching Hong Road, Tsing Yi Road, Tsing Yi Bridge, Kwai Ching Road, Tsuen Wan Road, Kwai Chung Road, Cheung Sha Wan Road, Nathan Road and Jordan Road.

Jordan Road Ferry to Cheung Hang: via Jordan Road, Nathan Road, Cheung Sha Wan Road, Lai Chi Kok Road, Kwai Chung Road, Tsuen Wan Road, Kwai Ching Road, Tsing Yi Bridge, Tsing Yi Road, Ching Hong Road, Tsing Yi Road West, Liu To Road and Ching Yan Bus Terminus.

Timetable

<i>From Cheung Hang</i>	<i>From Jordan Road Ferry</i>	<i>Frequency minutes</i>
<i>Mondays to Saturdays</i>		
6.00 a.m. – 11.00 p.m.	7.00 a.m. – 12.00 midnight	7/15

Faretable

\$2.60 per single journey
(Mei Foo to Cheung Hang—\$2.00)

New Territories Urban Route No. 42B*Route*—13.0 km

Tsing Yan to Tsuen Wan MTR Station (Circular): via Liu To Road, Tsing Yi Road West, Cheung On Bus Terminus, Tam Kon Shan Road, Tsing Tsuen Bridge, Texaco Road, Yeung Uk Road, Tai Ho Road, Castle Peak Road, Sai Lau Kok Road, Tai Ho Road, Yeung Uk Road, Texaco Road, Tsing Tsuen Bridge, Cheung On Bus Terminus, Tam Kon Shan Road, Tsing Yi Road West and Liu to Road.

Timetable

<i>From Tsing Yan</i>	<i>Frequency minutes</i>
6.00 a.m. – 11.30 p.m.	20/35

Faretable

\$1.70 per single journey

Journey time

53 minutes

New Territories Urban Route No. 43*Route*—8.6 km

Cheung Hong to Tsuen Wan Ferry: via Ching Hong Road, Tsing Yi Road, Tsing Yi Bridge, Kwai Tsing Road, Hing Fong Road, Kwai Hing MTR Station access road, Kwai Hing Road, Wo Tong Tsui Street, Tai Wo Hau Road, Texaco Road, Sha Tsui Road and Tai Ho Road.

Tsuen Wan Ferry to Cheung Hong: via Tai Ho Road, Sha Tsui Road, Texaco Road, Tai Wo Hau Road, Wo Tong Tsui Street, Kwai Hing Road, Hing Fong Road, Kwai Ching Road, Tsing Yi Bridge, Tsing Yi Road and Ching Hong Road.

*Timetable**From Cheung Hong**From Tsuen Wan Ferry**Frequency
minutes*

5.40 a.m. – 11.35 p.m.

6.20 a.m. – 12.05 a.m.

5/10

Faretable

\$1.70 per single journey

Journey time

38 minutes

New Territories Urban Route No. 43A*Route*—8.8 km

Shek Lei to Tsing Yan: via Tai Loong Street, Wo Yi Hop Road, Cheong Wing Road, Kwai Chung Road, Kwai Foo Road, Kwai Yan Road, Kwai Yi Road, Kwai Fong MTR Station access road, Kwai Yi Road, Kwai Foo Road, Hing Fong Road, Kwai Tsing Road, Tsing Yi Bridge, Tsing Yi Heung Sze Wui Road, Chung Mei Road, Ching Hong Road, Tsing Yi Road West and Road TY 20.

Tsing Yan to Shek Lei: via Road TY 20, Tsing Yi Road West, Ching Hong Road, Tsing Yi Road, Tsing Yi Bridge, Kwai Tsing Road, Hing Fong Road, Kwai Hing Road, Wo Tong Tsui Street, Kwai Chung Road, Cheong Wing Road, Wo Yi Hop Road and Tai Loong Street.

*Timetable**From Tsing Yan**From Shek Lei**Frequency
minutes*

6.00 a.m. – 11.24 p.m.

6.00 a.m. – 12.00 midnight

8/18

Faretable

\$1.70 per single journey

Journey time

33 minutes

New Territories Urban Route No. 43B*Route*—7.9 km

Cheung Ching to Tsuen Wan Ferry: via Ching Hong Road, Chung Mei Road, Tsing Yi Heung Sze Wui Road, Fung Shu Wo Road, Cheung On Bus Terminus, Tsing Tsuen Bridge, Texaco Road, Sha Tsui Road and Tai Ho Road.

Tsuen Wan Ferry to Cheung Ching: via Tai Ho Road, Sha Tsui Road, Kwu Hang Road, Yeung Uk Road, Texaco Road, Tsing Tsuen Bridge, Cheung On Bus Terminus, Fung Shu Wo Road, Tsing Yi Heung Sze Wui Road, Chung Mei Road and Ching Hong Road.

*Timetable**From Cheung Ching**From Tsuen Wan Ferry**Frequency
minutes*

5.45 a.m. – 11.45 p.m.

6.15 a.m. – 11.57 p.m.

6/12

Faretable

\$1.70 per single journey

Journey time

29 minutes

New Territories Urban Route No. 43C*Route*—12.6 km

Cheung Hong to Tai Kok Tsui Ferry: via Ching Hong Road, Tsing Yi Road, Tsing Yi Bridge, Kwai Tsing Road, Tsuen Wan Road, Kwai Chung Road, Cheung Sha Wan Road, Yen Chow Street, Lai Chi Kok Road, Shanghai Street, Argyle Street and Cherry Street.

Tai Kok Tsui Ferry to Cheung Hong: via Pok Man Street, Tai Kok Tsui Road, (new carriageway), Cherry Street, Argyle Street, Portland Street, Mong Kok Road, Tong Mei Road, Lai Chi Kok Road, Boundary Street, Yee Kuk Street, Yen Chow Street, Cheung Sha Wan Road, Kwai Chung Road, Tsuen Wan Road, Kwai Tsing Road, Tsing Yi Bridge, Tsing Yi Road and Ching Hong Road.

Timetable

<i>From Cheung Hong</i>	<i>From Tai Kok Tsui Ferry</i>	<i>Frequency minutes</i>
<i>Mondays to Saturdays</i>		
5.40 a.m. – 11.41 p.m.	6.20 a.m. – 12.02 a.m.	4/10
<i>Sundays and Public Holidays</i>		
5.50 a.m. – 11.41 p.m.	6.27 a.m. – 12.02 a.m.	4/10

Faretable

\$2.30 per single journey
(Mei Foo to Cheung Hong—\$2.00)

Journey time

47 minutes

New Territories Urban Route No. 43M*Route*—8.2 km

Kwai Fong MTR Station to Cheung Ching (Circular): via Kwai Yi Road, Kwai Foo Road, Hing Fong Road, Kwai Ching Road, Tsing Yi Bridge, Tsing Yi Heung Sze Wui Road, Chung Mei Road, Ching Hong Road, Tsing Yi Road, Tsing Yi Bridge, Kwai Ching Road, Hing Fong Road, Kwai Fuk Road and Kwai Fong MTR Station access road.

Timetable

<i>From Kwai Fong MTR Station</i>	<i>Frequency minutes</i>
5.45 a.m. – 12.40 a.m.	4/10

Faretable

\$1.40 per single journey
(Kwai Fong MTR Station to Cheung Ching—\$1.40)
(Cheung Ching to Kwai Fong MTR Station—\$1.40)

Journey time

27 minutes

New Territories Express Route No. 43X*Route*—19.5 km

Yiu On to Tsuen Wan West: via Yiu On Estate access road, Hang Hong Street, Ma On Shan Road, Tai Chung Kiu Road, Fo Tan Road, Yuen Wo Road, Sha Tin Rural Committee Road, Tai Po Road, Shing Mun Tunnels Road, Shing Mun Tunnels, Cheung Pei Shan Road, Tsuen Kam Interchange, Wai Tsuen Road, Mui Kwong Street, Shing Mun Road and Castle Peak Road.

Tsuen Wan West to Yiu On: via Castle Peak Road, Shing Mun Road, Sai Lau Kok Road, Wai Tsuen Road, Tsuen Kam Interchange, Cheung Pei Shan Road, Shing Mun Tunnels, Shing Mun Tunnels Road, Tai Po Road, Sha Tin Rural Committee Road, Yuen Wo Road, Fo Tan Road, Tai Chung Kiu Road, Man On Shan Road, Hang Hong Street and Yiu On Estate access road.

Timetable

<i>From Yiu On</i>	<i>From Tsuen Wan West</i>	<i>Frequency minutes</i>
5.30 a.m. – 11.10 p.m.	6.20 a.m. – 12.00 midnight	15/25

Faretable

\$3.60 per single journey
No half fare for children

Journey time

47 minutes

New Territories Urban Route No. 44*Route*—12.8 km

Tsing Yi Estate to Mong Kok KCR Station: via Tsing Luk Street, Tsing Yip Street, Fung Shu Wo Road, Cheung On Bus Terminus, Tsing Tsuen Bridge, Texaco Road Roundabout, Tsuen Wan Road, Kwai Chung Road, Cheung Sha Wan Road, Yen Chow Street, Lai Chi Kok Road, Nathan Road, Mong Kok Road, Sai Yi Street, Argyle Street and Luen Wan Road.

Mong Kok KCR Station to Tsing Yi Estate: via Luen Wan Road, Bute Street, Sai Yi Street, Argyle Street, Nathan Road, Lai Chi Kok Road, Wong Chuk Street, Yu Chau Street, Yen Chow Street, Cheung Sha Wan Road, Lai Chi Kok Road, Kwai Chung Road, Tsuen Wan Road, Texaco Road Roundabout, Tsing Tsuen Bridge, Cheung On Bus Terminus, Fung Shu Wo Road, Tsing Yip Street and Tsing Luk Street.

Timetable

<i>From Tsing Yi Estate</i>	<i>From Mong Kok KCR Station</i>	<i>Frequency minutes</i>
<i>Mondays to Saturdays</i>		
5.40 a.m. – 11.35 p.m.	6.00 a.m. – 12.28 a.m.	6/12

Timetable

<i>From Tsing Yi Estate</i>	<i>From Mong Kok KCR Station</i>	<i>Frequency minutes</i>
<i>Sundays and Public Holidays</i>		
5.40 a.m. – 11.35 p.m.	6.00 a.m. – 12.28 a.m.	6/12

Faretable

\$2.30 per single journey
(Mei Foo to Tsing Yi Estate—\$2.00)

Journey time

47 minutes

New Territories Urban Route No. 44M*Route*—5.6 km

Cheung On to Kwai Hing MTR Station: via Tam Kon Shan Road, Tam Kon Shan Roundabout, Fung Shu Wo Road, Tsing Yi Heung Sze Wui Road, Tsing Yi South Bridge, Kwai Ching Road and Hing Fong Road.

Kwai Hing MTR Station to Tsing Yi Estate: via Kwai Hing Road, Hing Fong Road, Kwai Ching Road, Tsing Yi South Bridge, Tsing Yi Heung Sze Wui Road, Fung Shu Wo Road, Tam Kon Shan Roundabout and Tsing King Road.

Timetable

<i>From Cheung On</i>	<i>From Kwai Hing MTR Station</i>	<i>Frequency minutes</i>
	<i>Mondays to Saturdays</i>	
5.45 a.m. – 12.10 a.m.	6.15 a.m. – 12.40 a.m.	5/12
	<i>Sundays and Public Holidays</i>	
5.45 a.m. – 12.13 a.m.	6.15 a.m. – 12.39 a.m.	6/12

Faretable

\$1.70 per single journey

Journey time

22 minutes

New Territories Special Services Route No. 44S*Route*—14.3 km

Cheung Ching To Mongkok: via Cheung Ching Bus Terminus, Ching Hong Road, Chung Mei Road, Tsing Yi Heung Sze Wui Road, Fung Shu Wo Road, Cheung On Bus Terminus, Tsing Tsuen Bridge, Texaco Road Roundabout, Tsuen Wan Road, Kwai Chung Road, Cheung Sha Wan Road, Mong Kok Road, Sai Yeung Choi Street Argyle Street and Luen Wan Street.

Timetable

<i>From Cheung Ching</i>	<i>Frequency minutes</i>
5.20 a.m.	—

Faretable

\$3.80 per single journey

Journey time

42 minutes

New Territories Urban Route No. 45*Route*—13.6 km

Lai King (North) to Kowloon City Ferry: via Lai King Hill Road, King Cho Road, Lai King Hill Road, Princess Margaret Hospital Interchange, Kwai Chung Road, Cheung Sha Wan Road, Nathan Road, Mong Kok Road, Sai Yee Street, Argyle Street, Waterloo Road, Pui Ching Road, Fat Kwong Street, Chung Hau Street, Fat Kwong Street, Ma Tau Wai Road, To Kwa Wan Road and San Ma Tau Street.

Kowloon City Ferry to Lai King (North): via San Ma Tau Street, To Kwa Wan Road, Ma Tau Wai Road, Wuhu Street, Takku Street, Bulkeley Street, Ming On Street, Baker Street, Gillies Avenue, Hung Hom Ferry Bus Terminus, Winslow Street, Winslow Underpass, Chatham Road, Yan Fung Street, Fat Kwong Street, Chung Hau Street, Fat Kwong Street, Pui Ching Road, Waterloo Road, Argyle Street, Nathan Road, Cheung Sha Wan Road, unnamed road, Kwai Chung Road, Princess Margaret Hospital Interchange, Lai King Hill Road, King Cho Road and Lai King Hill Road.

Timetable

<i>From Lai King (North)</i>	<i>From Kowloon City Ferry</i>	<i>Frequency minutes</i>
5.50 a.m. – 11.30 p.m.	6.38 a.m. – 12.15 a.m.	13/25

Faretable

\$2.30 per single journey
(Mei Foo to Lai King (North))—\$2.00

Journey time

55 minutes

New Territories Express Route No. 45X

Route—16.3 km

Chun Shek to Tsuen Wan Ferry: via Fung Shek Street, Shing Tin Street, Sha Tin Tau Road, Che Kung Miu Road, Hin Keng Street, Fu Kin Street, Tin Sam Street, Hung Mui Kuk Road, Mei Tin Road, Tai Po Road, Shing Mun Tunnels Road, Shing Mun Tunnels, Wo Yi Hop Interchange, Wo Yi Hop Road, Cheung Wing Road, Cheung Wing Road Gyratory, Castle Peak Road and Tai Ho Road.

Tsuen Wan Ferry to Chun Shek: via Tai Ho Road, Castle Peak Road, Cheung Wing Road Gyratory, Cheung Wing Road, Wo Yi Hop Road, Wo Yi Hop Interchange, Shing Mun Tunnels, Shing Mun Tunnels Road, Tai Po Road, Tai Wai Road, Mei Tin Road, Hung Mui Kuk Road, Tin Sam Street, Fu Kin Street, Hin Keng Street, Che Kung Miu Road, Sha Tin Tau Road, Shing Tin Street and Fung Shek Street.

Timetable

<i>From Chun Shek</i>	<i>From Tsuen Wan Ferry</i>	<i>Frequency minutes</i>
<i>Mondays to Saturdays</i>		
5.40 a.m. – 11.40 p.m.	6.00 a.m. – 12.00 midnight	15/20
<i>Sundays and Public Holidays</i>		
5.40 a.m. – 11.40 p.m.	6.00 a.m. – 12.00 midnight	10/20

Faretable

\$3.10 per single journey
No half fare for children

Journey time

45 minutes

New Territories Urban Route No. 46

Route—9.3 km

Lai Yiu to Tai Kok Tsui Ferry: via Lai Cho Road, Joint Street, Lai King Hill Road, King Cho Road, Lai King Hill Road, Princess Kau Wah Keng, Mei Lee Road, Cheung Sha Wan Road, Lai Chi Kok Road, Shanghai Street, Argyle Street and Cherry Street.

Tai Kok Tsui Ferry to Lai Yiu: via Pok Man Street, Tai Kok Tsui Road (new carriageway), Cherry Street, Argyle Street, Shanghai Street, Lai Chi Kok Road, Boundary Street, Yee Kuk Street, Lai Chi Kok Road, Mei Lai Road, Kau Wah Keng, Lai King Hill Road, King Cho Road, Lai King Hill Road, Joint Street and Lai Cho Road.

Timetable

<i>From Lai Yiu</i>	<i>From Tai Kok Tsui Ferry</i>	<i>Frequency minutes</i>
	<i>Mondays to Saturdays</i>	
6.00 a.m. – 11.20 p.m.	6.35 a.m. – 12.00 midnight	8/15
	<i>Sundays and Public Holidays</i>	
6.00 a.m. – 11.20 p.m.	6.35 a.m. – 12.00 midnight	9/20

Faretable

\$1.70 per single journey

Journey time

34 minutes

New Territories Urban Route No. 46A

Route—6.6 km

Lai Yiu to Tsuen Wan Ferry: via Lai Cho Road, Joint Street, Lai King Hill Road, Kwai Fuk Road, Kwai Fong MTR Station access road, Kwai Yi Road, Kwai Fong Road, Hing Fong Road, Kwai Hing Road, Wo Tong Tsui Street, Tai Wo Hau Road, Sha Tsui Road and Tai Ho Road.

Tsuen Wan Ferry to Lai Yiu: via Tai Ho Road, Sha Tsui Road, Texaco Road, Tai Wo Hau Road, Wo Tong Tsui Street, Kwai Hing Road, Hing Fong Road, Kwai Fuk Road, Lai King Hill Road, Joint Street and Lai Cho Road.

Timetable

<i>From Lai Yiu</i>	<i>From Tsuen Wan Ferry</i>	<i>Frequency minutes</i>
6.00 a.m. – 11.26 p.m.	6.30 a.m. – 11.56 p.m.	12/20

Faretable

\$1.70 per single journey

Journey time

25 minutes

New Territories Express Route No. 46X

Route—17.0 km

Chun Shek to Lai King (South): via Fung Shek Street, Shing Tin Street, Sha Tin Tau Road, Che Kung Miu Road, Hin Keng Street, Fu Kin Street, Tin Sam Street, Hung Mui Kuk Road, Mei Tin Road, Tai Po Road, Shing Mun Tunnels Road, Shing Mun Tunnels, Wo Yi Hop Interchange, Wo Yi Hop Road, Cheung Wing Road, Cheung Wing Road Gyrotory, Kwai Chung Road and Lai King Hill Road.

Lai King (South) to Chun Shek: via Lai King Hill Road, Kwai Fuk Road, Kwai Fong MTR Station, Kwai Yi Road, Kwai Foo Road, Kwai Chung Road, Cheung Wing Road Gyrotory, Castle Peak Road, Wo Yi Hop Road, Wo Yi Hop Interchange, Shing Mun Tunnels, Shing Mun Tunnels

Road, Tai Po Road, Tai Wai Road, Mei Tin Road, Hung Mui Kuk Road, Tin Sam Street, Fu Kin Street, Hin Keng Street, Che Kung Miu Road, Sha Tin Tau Road, Shing Tin Street and Fung Shek Street.

Timetable

<i>From Chun Shek</i>	<i>From Lai King (South)</i>	<i>Frequency minutes</i>
<i>Mondays to Saturdays</i>		
5.40 a.m. – 11.40 p.m.	6.00 a.m. – 12.00 midnight	12/20
<i>Sundays and Public Holidays</i>		
5.40 a.m. – 11.40 p.m.	6.00 a.m. – 12.00 midnight	10/20

Faretable

\$3.10 per single journey
No half fare for children

Journey time

45 minutes

New Territories Express Route No. 47X

Route—16.9 km

Wo Che to Kwai Shing (East): via Fung Shun Street, Wo Che Street, Yuen Wo Road, Sha Tin Rural Committee Road, Sha Tin Wai Road, Sha Kok Street, Tai Chung Kiu Road, Lion Rock Tunnel Road, Sha Tin Centre Street, Sha Tin Central Bus Terminus, Sha Tin Centre Street, Wang Pok Street, Yuen Wo Road, Sha Tin Rural Committee Road, Tai Po Road, Shing Mun Tunnels Road, Shing Mun Tunnels, Wo Yi Hop Interchange, Wo Yi Hop Road, Cheung Wing Road, Cheung Wing Road Gyrotory, Kwai Chung Road, Kwai Foo Road, Hing Fong Road, Tai Wo Hau Road and Kwai Shing Circuit.

Kwai Shing (East) to Wo Che: via Kwai Shing Circuit, Tai Wo Hau Road, Hing Fong Road, Kwai Foo Road, Kwai Chung Road, Cheung Wing Road Gyrotory, Cheung Wing Road, Wo Yi Hop Road, Wo Yi Hop Interchange, Shing Mun Tunnels, Shing Mun Tunnels Road, Tai Po Road, Sha Tin Rural Committee Road, Tai Po Road, Sha Tin Central Bus Terminus, Sha Tin Centre Street, Pak Hong Ting Street, Sha Tin Centre Street, Lion Rock Tunnel Road, Tai Chung Kiu Road, Sha Kok Street, Jat Min Chuen Street, Sha Kok Street, Sha Tin Wai Road, Sha Tin Rural Committee Road, Yuen Wo Road, Wo Che Street and Fung Shun Street.

Timetable

<i>From Wo Che</i>	<i>From Kwai Shing (East)</i>	<i>Frequency minutes</i>
<i>Mondays to Saturdays</i>		
5.40 a.m. – 11.15 p.m.	6.00 a.m. – 12.03 a.m.	12/20
<i>Sundays and Public Holidays</i>		
5.40 a.m. – 11.16 p.m.	6.00 a.m. – 12.05 a.m.	12/20

Faretable

\$3.10 per single journey
No half fare for children

Journey time

48 minutes

New Territories Express Route No. 48X*Route*—16.3 km

Wo Che to Tsuen Wan Ferry: via Fung Shun Street, Wo Che Street, Yuen Wo Road, Sha Tin Rural Committee Road, Sha Tin Wai Road, Sha Kok Street, Tai Chung Kiu Road, Lion Rock Tunnel Road, Sha Tin Centre Street, Sha Tin Central Bus Terminus, Sha Tin Centre Street, Wang Pok Street, Yuen Wo Road, Sha Tin Rural Committee Road, Tai Po Road, Shing Mun Tunnels Road, Shing Mun Tunnels, Wo Yi Hop Interchange, Wo Yi Hop Road, Cheung Wing Road, Cheung Wing Road Gyrotory, Castle Peak Road and Tai Ho Road.

Tsuen Wan Ferry to Wo Che: via Tai Ho Road, Castle Peak Road, Cheung Wing Road Gyrotory, Cheung Wing Road, Wo Yi Hop Road, Wo Yi Hop Interchange, Shing Mun Tunnels, Shing Mun Tunnels Road, Tai Po Road, Sha Tin Rural Committee Road, Tai Po Road, Sha Tin Central Bus Terminus, Sha Tin Centre Street, Pak Hong Ting Street, Sha Tin Centre Street, Lion Rock Tunnel Road, Tai Chung Kiu Road, Sha Kok Street, Jat Min Chuen Street, Sha Kok Street, Sha Tin Wai Road, Sha Tin Rural Committee Road, Yuen Wo Road, Wo Che Street and Fung Shun Street.

Timetable

<i>From Wo Che</i>	<i>From Tsuen Wan Ferry</i>	<i>Frequency minutes</i>
<i>Mondays to Saturdays</i>		
5.30 a.m. – 12.00 midnight	5.40 a.m. – 12.08 a.m.	12/20
<i>Sundays and Public Holidays</i>		
5.30 a.m. – 11.56 p.m.	5.40 a.m. – 12.05 a.m.	12/20

Faretable

\$3.10 per single journey
No half fare for children

Journey time

48 minutes

New Territories Rural Route No. 51*Route*—18.8 km

Kam Tin to Tsuen Wan Ferry: via Kam Tin Road, Kam Sheung Road, Route Twisk, Tsuen Kam Interchange, Tai Ho Road Flyover and Tai Ho Road.

Tsuen Wan Ferry to Kam Tin: via Tai Ho Road, Tai Ho Road Flyover, Tsuen Kam Interchange, Route Twisk and Kam Tin Road.

Timetable

<i>From Kam Tin</i>	<i>From Tsuen Wan Ferry</i>	<i>Frequency minutes</i>
6.00 a.m. – 10.25 p.m.	6.30 a.m. – 10.55 p.m.	15/25

Faretable

<i>Inward</i>			<i>Outward</i>		
Kam Tin			Tsuen Wan Ferry		
\$3.10	Chuen Lung		\$3.10	Shek Kong	
\$3.10	\$1.70	Tsuen Wan Ferry	\$3.10	\$1.70	Kam Tin

Journey time

50 minutes

New Territories Rural Route No. 52*Route*—28.4 km

Tuen Mun Town Centre to Cheung Sha Wan: via Tuen Mun Heung Sze Wui Road, Tuen Hing Road, Castle Peak Road, Kwai Chung Road, Cheung Sha Wan Road, Butterfly Valley Road, Lai Chi Kok Road and Fat Tseung Street.

Cheung Sha Wan to Tuen Mun Town Centre: via Fat Tseung Street, Cheung Sha Wan Road, Lai Chi Kok Road, Kwai Chung Road, Castle Peak Road, Pui To Road and Tuen Mun Heung Sze Wui Road.

Timetable

<i>From Tuen Mun Town Centre</i>	<i>From Cheung Sha Wan</i>	<i>Frequency minutes</i>
5.30 a.m. – 11.10 p.m.	6.48 a.m. – 12.28 a.m.	13/25

Faretable

<i>Inward</i>				<i>Outward</i>			
Tuen Mun Town Centre				Cheung Sha Wan			
\$4.10	Tsing Lung Tau			\$4.10	Tsuen Wan (Chung On Street)		
\$4.10	\$2.60	Tsuen Wan (West)		\$4.10	\$3.10	Tsing Lung Tau	
\$4.10	\$2.60	\$2.00	Cheung Sha Wan	\$4.10	\$3.10	\$2.30	Tuen Mun Town Centre

Journey time

62 minutes

New Territories Rural Route No. 52M*Route*—24.2 km

Prime View Garden to Kwai Fong MTR Station: via Tseng Choi Street, Castle Peak Road, Siu Lam Interchange, Tuen Mun Road, Castle Peak Road, Kwai Chung Road, Kwai Foo Road, Kwai Yan Road and Kwai Yi Road.

Kwai Fong MTR Station to Prime View Garden: via Kwai Yi Road, Kwai Foo Road, Kwai Chung Road, Castle Peak Road, Tuen Mun Road, Siu Lam Interchange, Castle Peak Road, Road D9 and Tseng Choi Street.

Timetable

<i>From Prime View Garden</i>	<i>From Kwai Fong MTR Station</i>	<i>Frequency minutes</i>
5.30 a.m. to 11.30 p.m.	6.30 a.m. to 12.30 p.m.	8/20

Faretable

<i>Inward</i>				<i>Outward</i>			
Prime View Garden				Kwai Fong MTR Station			
\$3.70	Tsuen Wan (West)			\$3.70	Tsuen Wan (Chung On Street)		
\$3.70	2.00	Kwai Fong MTR Station		\$3.70	\$3.10	Prime View Garden	

Journey Time

54 minutes

New Territories Rural Route No. 53*Route*—30.4 km

Yuen Long (East) to Tsuen Wan Ferry: via unnamed access road from Yuen Long LRT Interchange, Castle Peak Road, Ping Ha Road, Tin Ha Road, Castle Peak Road, Road D9, Tseng Choi Street, Castle Peak Road, Sai Lau Kok Road, Tai Ho Road, Sha Tsui Road and Yuen Tun Circuit.

Tsuen Wan Ferry to Yuen Long (East): via Tai Ho Road, Castle Peak Road, Road D9, Castle Peak Road, Tin Ha Road, Ping Ha Road, Castle Peak Road and Road L1.

Timetable

<i>From Yuen Long (East)</i>	<i>From Tsuen Wan Ferry</i>	<i>Frequency minutes</i>
5.50 a.m. – 11.20 p.m.	6.10 a.m. – 11.40 p.m.	20/30

Faretable

Yuen Long (East)			
\$3.10	Tuen Mun (Siu Hong Court Roundabout)		
\$3.10	\$2.30	Castle Peak Bay	
\$3.10	\$2.30	\$1.70	Tsing Lung Tau
\$4.10	\$3.10	\$3.10	\$2.00 Tsuen Wan Ferry

Journey time

77 minutes

New Territories Rural Route No. 54*Route*—9.6 km

Yuen Long (West) to Sheung Tsuen (Shek Kong): via Kik Yeung Road, Castle Peak Road, Road L1, Castle Peak Road and Kam Tin Road.

Sheung Tsuen (Shek Kong) to Yuen Long (West): via Kam Tin Road, Sheung Tsuen Roundabout, Kam Tin Road, Castle Peak Road and Kik Yeung Road.

Timetable

<i>From Yuen Long (West)</i>	<i>From Sheung Tsuen</i>	<i>Frequency minutes</i>
6.00 a.m. – 10.30 p.m.	6.00 a.m. – 11.00 p.m.	10/20

Faretable

\$2.00 per single journey

Journey time

25 minutes

New Territories Rural Route No. 57M*Route*—26 km

Shau King Estate to Lai King (South): via Road 2B, Wong Yin Street, Shek Pai Tau Road, Ming Kum Road, Tsing Wun Road, Wong Chu Road, Tuen Mun Road, Castle Peak Road, Kwai Chung Road and Lai King Hill Road.

Lai King (South) to Shan King Estate: via Lai King Hill Road, Kwai Fuk Road, Kwai Fong MTR Station access road, Kwai Yi Road, Kwai Foo Road, Kwai Chung Road, Castle Peak Road, Tuen Mun Road, Wong Chu Road, Tsing Wun Road, Ming Kum Road, Shek Fai Tau Road and Road 2B.

Timetable

<i>From Shan King Estate</i>	<i>From Lai King (south)</i>	<i>Frequency minutes</i>
5.40 a.m. – 11.15 p.m.	6.35 a.m. – 12.15 a.m.	7/12

Faretable

<i>Inward</i>		<i>Outward</i>	
Shan King Estate		Lai King (South)	
\$3.70 Tsuen Wan (West)		\$3.70 Tsuen Wan (Chung On Street)	
\$3.70 \$2.00 Lai King (South)		\$3.70 \$3.10 Shan King Estate	

Journey time

52 minutes

New Territories Rural Route No. 58M*Route*—25.7 km

Leung King Estate to Kwai Fong MTR Station: via Road LD6, Road D7, Road D6, Road P2, Castle Peak Road, Tuen Mun Road, Castle Peak Road, Kwai Chung Road, Kwai Foo Road, Kwai Yan Road and Kwai Yi Road.

Kwai Fong MTR Station to Leung King Estate: via Kwai Yi Road, Kwai Foo Road, Kwai Chung Road, Castle Peak Road, Tuen Mun Road, Castle Peak Road, Road P2, Road D7 and Road LD6.

Timetable

<i>From Leung King Estate</i>	<i>From Kwai Fong MTR Station</i>	<i>Frequency minutes</i>
5.40 a.m. to 11.06 p.m.	6.40 a.m. to 12.06 p.m.	8/20

Faretable

<i>Inward</i>		<i>Outward</i>	
Leung King Estate		Kwai Fong MTR Station	
\$3.70 Tsuen Wan (west)		\$3.70 Tsuen Wan (Chung On Street)	
\$3.70 2.00 Kwai Fong MTR Station		\$3.70 \$3.10 Leung King Estate	

Journey time

52 minutes

New Territories Express Route No. 58X*Route*—31.7 km

Leung King Estate to Mong Kok KCR Station: via Road LD6, Road D7, Road D6, Road P2, Castle Peak Road, Tuen Mun Road, Tsuen Wan Road, Kwai Chung Road, Cheung Sha Wan Road, Nathan Road, Mong Kok Road, Sai Yee Street, Argyle Street and Luen Wan Street.

Mong Kok KCR Station to Leung King Estate: via Luen Wan Street, Bute Street, Sai Yee Street, Argyle Street, Nathan Road, Cheung Sha Wan Road, Kwai Chung Road, Tsuen Wan Road, Tuen Mun Road, Castle Peak Road, Road P2, Road D7 and Road LD6.

Timetable

<i>From Leung King Estate</i>	<i>From Mong Kok KCR Station</i>	<i>Frequency (minutes)</i>
	<i>Mondays to Saturdays</i>	
5.45 a.m. – 9.30 a.m.	6.45 a.m. – 10.40 a.m.	10/15
2.40 p.m. – 6.55 p.m.	3.45 p.m. – 8.00 p.m.	
	<i>Sundays and Public Holidays</i>	
8.50 a.m. – 6.05 p.m.	9.55 a.m. – 7.10 p.m.	15/25

Faretable

\$5.20 per single journey
No half fare for children

Journey time

60 minutes

New Territories Rural Route No. 59A

Route—31.7 km

Tuen Mun Pier Head to Sham Shui Po Ferry: via Wu Chui Road, Lung Mun Road, Wong Chu Road, Tuen Mun Road, Castle Peak Road, Kwai Chung Road, Cheung Sha Wan Road and Yen Chow Street.

Sham Shui Po Ferry to Tuen Mun Pier Head: via Yen Chow Street, Cheung Sha Wan Road, Lai Chi Kok Road, Kwai Chung Road, Castle Peak Road, Tuen Mun Road, Wong Chu Road, Lung Mun Road and Wu Chui Road.

Timetable

<i>From Tuen Mun Pier Head</i>	<i>From Sham Shui Po Ferry</i>	<i>Frequency minutes</i>
5.45 a.m. – 11.25 p.m.	6.25 a.m. – 12.30 a.m.	7/25

Faretable

<i>Inward</i>	<i>Outward</i>
Tuen Mun Pier Head	Sham Shui Po Ferry
\$4.60 Tsuen Wan (West)	\$4.60 Cheung Sha Wan
\$4.60 \$2.00 Sham Shui Po Ferry	\$4.60 \$4.10 Tsuen Wan (Chung On Street)
	\$4.60 \$4.10 \$3.10 Tuen Mun Pier Head

Journey time

60 minutes

New Territories Rural Route No. 59M

Route—22.2 km

Tuen Mun Pier Head to Tsuen Wan MTR Station: via Wu Chui Road, Lung Mun Road, Wong Chu Road, Tuen Mun Road, Castle Peak Road, Tai Ho Road and Sai Lau Kok Road.

Tsuen Wan MTR Station to Tuen Mun Pier Head: via Sai Lau Kok Road, Castle Peak Road, Tuen Mun Road, Wong Chu Road, Lung Mun Road and Wu Chui Road.

Timetable

<i>From Tuen Mun Pier Head</i>	<i>From Tsuen Wan MTR Station</i>	<i>Frequency minutes</i>
5.40 a.m. – 11.54 p.m.	6.16 a.m. – 12.46 a.m.	4/10

Faretable

<i>Inward</i>	<i>Outward</i>
Tsuen Wan Pier Head	\$3.10 per single journey
\$3.10 Tsuen Wan West	
\$3.10 \$2.00 Tsuen Wan MTR Station	

Journey time

37 minutes

New Territories Special Service Route No. 59S*Route*—37.8 km

Tuen Mun Pier Head to Mong Kok: via Wu Chui Road, Lung Mun Road, Tsing Wun Road, Ming Kum Road, Shek Pai Tau Road, Tsun Wen Road, Pui To Road, Tuen Mun Heung Sze Wui Road, Yan Ching Street, Ho Pong Street, Pui To Road, Tuen Mun Heung Sze Wui Road, unnamed link road, Road 16A, Road 16E, Road 16C, Road D11, Wong Chu Road, Tuen Mun Road, Castle Peak Road, Kwai Chung Road, Cheung Sha Wan Road, Nathan Road, Mong Kok Road and Sai Yeung Choi Street.

Timetable

<i>From Butterfly Estate</i>	<i>Frequency minutes</i>
4.45 a.m. – 5.25 a.m.	20

Faretable

\$6.60 per single journey
No half fare for children

Journey time

53 minutes

New Territories Express Route No. 59X*Route*—31.1 km

Tuen Mun Pier Head to Mong Kok KCR Station: via Wu Chui Road, Wu King Road, Wu Shan Road, Lung Mun Road, Wong Chu Road, Tuen Mun Road, Tsuen Wan Road, Kwai Chung Road, Cheung Sha Wan Road, Nathan Road, Mong Kok Road, Sai Yee Street, Argyle Street and Luen Wan Street.

Mong Kok KCR Station to Tuen Mun Pier Head: via Luen Wan Street, Bute Street, Sai Yee Street, Argyle Street, Nathan Road, Cheung Sha Wan Road, Kwai Chung Road, Tsuen Wan Road, Tuen Mun Road, Wong Chu Road, Lung Mun Road, Wu Shan Road, Wu King Road and Wu Chui Road.

Timetable

<i>From Tuen Mun Pier Head</i>	<i>From Mong Kok KCR Station</i>	<i>Frequency (minutes)</i>
6.00 a.m. to 11.00 p.m.	7.00 a.m. to 12.00 midnight	12/20

Faretable

\$5.20 per single journey
No half fare for children

Journey time

60 minutes

New Territories Rural Route No. 60

Route—28.1 km

Yau Oi (South) to Cheung Sha Wan: via Road 16E, Road 16A, unnamed link road, Tuen Mun Heung Sze Wui Road, Tuen Hing Road, Tuen Mun Road, Castle Peak Road, Kwai Chung Road, Cheung Sha Wan Road, Butterfly Valley Road, Lai Chi Kok Road and Fat Tseung Street.

Cheung Sha Wan to Yau Oi (South): via Fat Tseung Street, Cheung Sha Wan Road, Lai Chi Kok Road, Kwai Chung Road, Castle Peak Road, Tuen Mun Road, Tuen Hing Road, Tuen Mun Heung Sze Wui Road, unnamed link road, Road 16A, Road 16E and Road 16C.

Timetable

<i>From Yau Oi (South)</i>	<i>From Cheung Sha Wan</i>	<i>Frequency minutes</i>
5.50 a.m. – 10.45 p.m.	6.46 a.m. – 11.40 p.m.	11/20

Faretable

<i>Inward</i>		<i>Outward</i>	
Yau Oi (South)		Cheung Sha Wan	
\$4.10 Tsuen Wan (West)		\$4.10 Tsuen Wan (Chung On Street)	
\$4.10 \$2.00 Cheung Sha Wan		\$4.10 \$3.10 Yau Oi (South)	

Journey time

52 minutes

New Territories Rural Route No. 60M

Route—20.7 km

Tuen Mun Town Centre to Tsuen Wan MTR Station: via Tuen Mun Heung Sze Wui Road, unnamed link road, Road 16A, Road 16E, Road 16C, Road D11, Wong Chu Road, Tuen Mun Road, Castle Peak Road, Tai Ho Road, and Sai Lau Kok Road.

Tsuen Wan MTR Station to Tuen Mun Town Centre: via Sai Lau Kok Road, Castle Peak Road, Tuen Mun Road, Wong Chu Road, Road D11, Road 16C, Road 16E, Road 16A, unnamed link road, Tuen Mun Heung Sze Wui Road, Tuen Hing Road, Tuen Hi Road and Tuen Wui Street.

Timetable

<i>From Tuen Mun Town Centre</i>	<i>From Tsuen Wan MTR Station</i>	<i>Frequency minutes</i>
5.40 a.m. – 11.45 p.m.	6.25 a.m. – 12.31 a.m.	6/12

Faretable

<i>Inward</i>		<i>Outward</i>	
Tuen Mun Town Centre		\$3.10	per single journey
\$3.10 Tsuen Wan West			
\$3.10 \$2.00 Tsuen Wan MTR Station			

Journey time

36 minutes

New Territories Express Route No. 60X*Route*—31.7 km

Tuen Mun Town Centre to Jordan Road Ferry: via Tuen Mun Heung Sze Wui Road, unnamed link road, Road 16A, Road 16E, Road 16C, Road D11, Wong Chu Road, Tuen Mun Road, Tsuen Wan Road, Kwai Chung Road, Cheung Sha Wan Road, Nathan Road and Jordan Road.

Jordan Road Ferry to Tuen Mun Town Centre: via Jordan Road, Nathan Road, Cheung Sha Wan Road, Lai Chi Kok Road, Kwai Chung Road, Tsuen Wan Road, Tuen Mun Road, Wong Chu Road, Road D11, Road 16E, Road 16C, Road 16A, unnamed link road, Tuen Mun Heung Sze Wui Road, Tuen Hing Road, Tuen Hi Road and Tuen Wui Street.

Timetable

<i>From Tuen Mun Town Centre</i>	<i>From Jordan Road Ferry</i>	<i>Frequency minutes</i>
5.40 a.m. – 11.10 p.m.	6.08 a.m. – 12.10 a.m.	6/20

Faretable

\$5.20 per single journey
No half fare for children

Journey time

68 minutes

New Territories Express Route No. 61X*Route*—37.2 km

Tuen Mun Town Centre to Kowloon City Ferry: via Tuen Mun Heung Sze Wui Road, unnamed link road, Road 16A, Road 16E, Road 16C, Road D11, Wong Chu Road, Tuen Mun Road, Tsuen Wan Road, Kwai Chung Road, Ching Cheung Road, Lung Cheung Road, Hammer Hill Road, Choi Hung Road, Prince Edward Road East, Prince Edward Road West, Ma Tau Chung Road, Mok Cheong Street, To Kwa Wan Road and San Ma Tau Street.

Kowloon City Ferry to Tuen Mun Town Centre: via San Ma Tau Street, To Kwa Wan Road, Ma Tau Kok Road, Ma Tau Chung Road, Prince Edward Road West, Prince Edward Road East, Choi Hung Road, Hammer Hill Road, Lung Cheung Road, Ching Cheung Road, Kwai Chung Road, Tsuen Wan Road, Tuen Mun Road, Wong Chu Road, Road D11, Road 16C, Road 16E, Road 16A, unnamed link road, Tuen Mun Heung Sze Wui Road, Tuen Hing Road, Tuen Hi Road and Tuen Wui Street.

Timetable

<i>From Tuen Mun town centre</i>	<i>From Kowloon City Ferry</i>	<i>Frequency minutes</i>
5.40 a.m. – 10.50 p.m.	6.15 a.m. – 11.25 p.m.	10/20

Faretable

\$5.80 per single journey
No half fare for children

Journey time

74 minutes

New Territories Express Route No. 62X*Route*—39.3 km

Tuen Mun Town Centre to Lei Yue Mun: via Tuen Mun Heung Sze Wui Road, unnamed link road, Road 16A, Road 16E, Road 16C, Road D11, Wong Chu Road, Tuen Mun Road, Tsuen Wan Road, Kwai Chung Road, Ching Cheung Road, Lung Cheung Road, Hammer Hill Road, Choi Hung Road, Prince Edward Road East, Kwun Tong Road, Lei Yue Mun Road, Ko Chiu Road, Cha Kwo Ling Road and Shung Shun Street.

Lei Yue Mun to Tuen Mun Town Centre: via Shung Shun Street, Tung Yuen Street, Yan Yue Wai, Shung Shun Street, Cha Kwo Ling Road, Ko Chiu Road, Lei Yue Mun Road, Kwun Tong Road, Lung Cheung Road, Ching Cheung Road, Kwai Chung Road, Tsuen Wan Road, Tuen Mun Road, Wong Chu Road, Road D11, Road 16C, Road 16E, Road 16A, unnamed link road, Tuen Mun Heung Sze Wui Road, Tuen Hing Road, Tuen Hi Road and Tuen Wui Street.

Timetable

<i>From Tuen Mun Town Centre</i>	<i>From Lei Yue Mun</i>	<i>Frequency minutes</i>
<i>Mondays to Saturdays</i>		
6.00 a.m. – 8.30 a.m.	6.15 a.m. – 9.15 a.m.	15/20
4.30 p.m. – 7.00 p.m.	5.00 p.m. – 8.00 p.m.	
<i>Sundays and Public Holidays</i>		
6.00 a.m. – 8.10 a.m.	6.15 a.m. – 8.35 a.m.	20/30
4.30 p.m. – 7.00 p.m.	5.00 p.m. – 7.30 p.m.	

Faretable

\$6.20 per single journey
No half fare for children

Journey time

74 minutes

New Territories Rural Route No. 64K*Route*—20.8 km

Yuen Long (West) to Tai Po KCR Station: via Kik Yeung Road, Castle Peak Road (Yuen Long), Road L1, Castle Peak Road (Yuen Long), Castle Peak Road, Kam Tin Road, Kam Sheung Road, Lam Kam Road, Tai Po Road Tai Wo, Road L6, Tai Wo Bus Terminus, Road L6, Ting Kok Road, On Chee Road, On Cheung Road, Po Heung Bridge, Po Heung Street, Kwong Fuk Road, Tau Shreet and Road D3.

Tai Po KCR Station to Yuen Long (West): via Road D3, Wan Tau Street, Heung Sze Wui Street, Po Heung Street, Po Heung Bridge, On Cheung Road, On Chee Road, Ting Kok Road, Road L6, Tai Po Road Tai Wo, Lam Kam Road, Kam Sheung Road, Kam Tin Road, Castle Peak Road, Castle Peak Road (Yuen Long) and Kik Yeung Road.

Timetable

<i>From Yuen Long (West)</i>	<i>From Tai Po KCR Station</i>	<i>Frequency minutes</i>
<i>Mondays to Saturdays</i>		
5.50 a.m. – 10.35 p.m.	6.00 a.m. – 11.30 p.m.	6/15
<i>Sundays and Public Holidays</i>		
5.50 a.m. – 10.35 p.m.	6.10 a.m. – 11.30 p.m.	6/15

Fare table

Yuen Long (West)

\$2.00 Sheung Tsun Po

\$3.10 \$2.00 Tai Po KCR Station

Journey time

52 minutes

New Territories Rural Route No. 65K*Route*—10.8 km

Sheung Tsuen to Tai Po KCR Station: via Kam Tin Road, Lam Kam Road, Tai Po Road Tai Wo, Road L6, Tai Wo Bus Terminus, Road L6, Ting Kok Road, On Chee Road, On Cheung Road, Po Heung Bridge, Po Heung Street, Kwong Fuk Road and Wan Tau Street and Road D3.

Tai Po KCR Station to Sheung Tsuen: via Road D3, Wan Tau Street, Heung Sze Wui Street, Po Heung Street, Po Heung Bridge, On Cheung Road, On Chee Road, Ting Kok Road, Road L6, Tai Po Road Tai Wo, Lam Kam Road and Kam Tin Road.

*Timetable**From Sheung Tsuen**From Tai Po KCR Station**Frequency
minutes*

*Mondays to Saturdays only
(Public Holidays excepted)*

6.45 a.m. – 8.15 a.m.

7.15 a.m. – 7.45 a.m.

30

*Fare table**Inward**Outward*

Sheung Tsuen

\$2.00 per single journey

\$2.00 Tai Po Road/Lam Kam Road
Junction

\$2.00 \$1.70 Tai Po KCR Station

Journey time

27 minutes

New Territories Rural Route No. 66*Route*—34.2 km

Tai Hing to Tai Kok Tsui Ferry: via Tai Fong Street, Tai Hing Street, Shek Pai Tau Road, Ming Kum Road, Pui To Road, Ho Pong Street, Tuen Mun Heung Sze Wui Road, Tuen Hing Road, Tuen Mun Road, Castle Peak Road, Kwai Chung Road, Cheung Sha Wan Road, Nathan Road, Mong Kok Road, Sai Yeung Choi Street, Argyle Street and Cherry Street.

Tai Kok Tsui Ferry to Tai Hing: via Pok Man Street, Tai Kok Tsui Road (new carriageway), Cherry Street, Argyle Street, Shanghai Street, Lai Chi Kok Road, Wong Chuk Street, Yu Chau Street, Yen Chow Street, Cheung Sha Wan Road, Lai Chi Kok Road, Kwai Chung Road, Castle Peak Road, Tuen Mun Road, Tuen Hing Road, Tuen Mun Heung Sze Wui Road, Yan Ching Street, Ho Pong Street, Tuen Mun Heung Sze Wui Road, Pui To Road, Ming Kum Road, Shek Pai Tau Road, Tsun Wen Road and Tai Fong Street.

Timetable

<i>From Tai Hing</i>	<i>From Tai Kok Tsui Ferry</i>	<i>Frequency minutes</i>
5.40 a.m. – 11.14 p.m.	6.13 a.m. – 12.08 a.m.	12/20

Faretable

<i>Inward</i>		<i>Outward</i>	
Tai Hing		Tai Kok Tsui Ferry	
\$4.60	Tsuen Wan (West)	\$4.60	Cheung Sha Wan (Tai Nam Street West)
\$4.60	\$2.30 Tai Kok Tsui Ferry	\$4.60	\$4.10 Tsuen Wan (Chung On Street)
		\$4.60	\$4.10 \$3.10 Tai Hing

Journey time

73 minutes

New Territories Rural Route No. 66M*Route*—20.8 km

Tai Hing to Tsuen Wan MTR Station: via Tai Fong Street, Tai Hing Street, Shek Pai Tau Road, Ming Kum Road, Pui To Road, Ho Pong Street, Tuen Mun Heung Sze Wui Road, Tuen Hing Road, Tuen Mun Road, Castle Peak Road, Tai Ho Road and Sai Lau Kok Road.

Tsuen Wan MTR Station to Tai Hing: via Sai Lau Kok Road, Castle Peak Road, Tuen Mun Road, Tuen Hing Road, Tuen Mun Heung Sze Wui Road, Yan Ching Street, Ho Pong Street, Tuen Mun Heung Sze Wui Road, Pui To Road, Ming Kum Road, Shek Pai Tau Road, Tsun Wen Road and Tai Fong Street.

Timetable

<i>From Tai Hing</i>	<i>From Tsuen Wan MTR Station</i>	<i>Frequency minutes</i>
5.40 a.m. – 11.30 p.m.	6.25 a.m. – 12.15 a.m.	7/15

Faretable

<i>Inward</i>		<i>Outward</i>
Tai Hing		\$3.10 per single journey
\$3.10	Tsuen Wan West	
\$3.10	\$2.00 Tsuen Wan MTR Station	

Journey time

40 minutes

New Territories Express Route No. 66X*Route*—31.1 km

Tai Hing to Tai Kok Tsui Ferry: via Tai Fong Street, Tai Hing Street, Shek Pai Tau Road, Ming Kum Road, Tsing Wun Road, Wong Chu Road, Tuen Mun Road, Tsuen Wan Road, Kwai Chung Road, Cheung Sha Wan Road, Nathan Road, Mong Kok Road, Sai Yeung Choi Street, Argyle Street and Cherry Street.

Tai Kok Tsui Ferry to Tai Hing: via Pok Man Street, Tai Kok Tsui Road (new carriageway), Cherry Street, Argyle Street, Shanghai Street, Lai Chi Kok Road, Wong Chuk Street, Cheung Sha Wan Road, Lai Chi Kok Road, Kwai Chung Road, Tsuen Wan Road, Tuen Mun Road, Wong Chu Road, Tsing Wun Road, Ming Kum Road, Shek Pai Tau Road, Tsun Wen Road and Tai Fong Street.

Timetable

<i>From Tai Hing</i>	<i>From Tai Kok Tsui Ferry</i>	<i>Frequency minutes</i>
5.45 a.m. – 10.30 a.m.	6.50 a.m. – 11.45 a.m.	7/15
3.30 p.m. – 7.00 p.m.	4.45 p.m. – 8.15 p.m.	

Faretable

\$5.20 per single journey
No half fare for children

Journey time

65 minutes

New Territories Rural Route No. 67M

Route—26.1 km

Siu Hong Court to Kwai Fong MTR Station: via Siu Hong Road, Tsing Lun Road, Castle Peak Road, Road D9, Tseng Choi Street, Castle Peak Road, Tuen Hing Road, Tuen Mun Road, Castle Peak Road, Kwai Chung Road, Kwai Foo Road, Kwai Yan Road and Kwai Yi Road.

Kwai Fong MTR Station to Siu Hong Court: via Kwai Yi Road, Kwai Foo Road, Kwai Chung Road, Castle Peak Road, Tuen Mun Road, Tuen Hing Road, Castle Peak Road, Road D9, Castle Peak Road, Tsing Lun Road and Siu Hong Road.

Timetable

<i>From Siu Hong Court</i>	<i>From Kwai Fong MTR Station</i>	<i>Frequency minutes</i>
5.50 a.m. – 11.10 p.m.	6.20 a.m. – 12.00 midnight	6/20

Faretable

<i>Inward</i>			<i>Outward</i>		
Siu Hong Court			Kwai Fong MTR Station		
\$3.70	Tsuen Wan (West)		\$3.70	Tsuen Wan (Chung On Street)	
\$3.70	\$2.00	Kwai Fong MTR Station	\$3.70	\$3.10	Siu Hong Court

Journey time

54 minutes

New Territories Express Route No. 67X

Route—32 km

Siu Hong Court to Mong Kok KCR Station: via Siu Hong Road, Tsing Lun Road, Castle Peak Road, Road D9, Tseng Choi Street, Castle Peak Road, Tuen Hing Road, Tuen Mun Road, Tsuen Wan Road, Kwai Chung Road, Cheung Sha Wan Road, Nathan Road, Mong Kok Road, Sai Yee Street, Argyle Street and Luen Wan Street.

Mong Kok KCR Station to Siu Hong Court: via Luen Wan Street, Bute Street, Sai Yee Street, Argyle Street, Nathan Road, Cheung Sha Wan Road, Kwai Chung Road, Tsuen Wan Road, Tuen Mun Road, Tuen Hing Road, Castle Peak Road, Road D9, Castle Peak Road, Tsing Lun Road and Siu Hong Road.

Timetable

<i>From Siu Hong Court</i>	<i>From Mong Kok KCR Station</i>	<i>Frequency minutes</i>
5.45 a.m. – 10.30 p.m.	7.00 a.m. – 11.45 p.m.	12/25

Faretable

\$5.20 per single journey
No half fare for children

Journey time

68 minutes

New Territories Rural Route No. 68

Route—41.8 km

Jordan Road (Canton Road) to Yuen Long (East): via Canton Road, Public Square Street, Reclamation Street, Hamilton Street, Shanghai Street, Lai Chi Kok Road, Wong Chuk Street, Cheung Sha Wan Road, Kwai Chung Road, Castle Peak Road, Tuen Mun Road, Castle Peak Road and Road L1.

Yuen Long (East) to Jordan Road (Canton Road): via unnamed access road from Yuen Long LRT Interchange, Castle Peak Road, Tuen Mun Road, Castle Peak Road, Kwai Chung Road, Cheung Sha Wan Road, Nathan Road, Jordan Road, Jordan Road Ferry Bus Terminus, Jordan Road and Canton Road.

Timetable

<i>From Jordan Road (Canton Road)</i>	<i>From Yuen Long (East)</i>	<i>Frequency minutes</i>
6.20 a.m. – 11.20 p.m.	5.44 a.m. – 10.50 p.m.	8/20

Faretable

<i>Inward</i>			<i>Outward</i>		
Yuen Long (East)			Jordan Road (Canton Road)		
\$5.80	Tuen Mun (Siu Hong Court Roundabout)		\$5.80	Tsuen Wan (Chung On Street)	
\$5.80	\$4.60	Tsuen Wan West	\$5.80	\$4.10	Yuen Long (East)
\$5.80	\$4.60	\$2.30	Jordan Road (Canton Road)		

Journey time

87 minutes

New Territories Rural Route No. 68A

Route—38.5 km

Long Ping Estate to Sham Shui Po Ferry: via Long Ping Road, Fuk Hi Street, Wang Lok Street, Ma Wang Road, Castle Peak Road, Tuen Mun Road, Castle Peak Road, Kwai Chung Road, Cheung Sha Wan Road and Yen Chow Street.

Sham Shui Po Ferry to Long Ping Estate: via Yen Chow Street, Cheung Sha Wan Road, Lai Chi Kok Road, Kwai Chung Road, Castle Peak Road, Tuen Mun Road, Castle Peak Road, Wang Tat Road, Wang Lok Street, Fuk Hi Street and Long Ping Road.

Timetable

<i>From Long Ping Estate</i>	<i>From Sham Shui Po Ferry</i>	<i>Frequency minutes</i>
5.40 a.m. – 11.45 p.m.	6.10 a.m. – 12.15 a.m.	10/25

Faretable

<i>Inward</i>				<i>Outward</i>	
Long Ping				Sham Shui Po Ferry	
\$5.20	Tuen Mun (Siu Hong Court Roundabout)			\$5.20	Tsuen Wan (Chung On Street)
\$5.20	\$4.60	Tsuen Wan West		\$5.20	\$4.10 Long Ping
\$5.20	\$4.60	\$2.00	Sham Shui Po Ferry		

Journey time

82 minutes

New Territories Rural Route No. 68M*Route*—28 km

Yuen Long (West) to Tsuen Wan MTR Station: via Kik Yeung Road, Yuen Long On Ning Road, Ma Miu Road, Castle Peak Road, Tuen Mun Road, Castle Peak Road, Tai Ho Road and Sai Lau Kok Road.

Tsuen Wan MTR Station to Yuen Long (West): via Sai Lau Kok Road, Castle Peak Road, Tuen Mun Road, Castle Peak Road and Kik Yeung Road.

Timetable

<i>From Yuen Long (West)</i>	<i>From Tsuen Wan MTR Station</i>	<i>Frequency minutes</i>
5.40 a.m. – 11.24 p.m.	6.28 a.m. – 12.16 a.m.	5/12

Faretable

<i>Inward</i>				<i>Outward</i>	
Yuen Long (West)				\$4.10	per single journey
\$4.10	Tuen Mun (Siu Hong Court Roundabout)				
\$4.10	\$3.10	Tsuen Wan West			
\$4.10	\$3.10	\$2.00	Tsuen Wan MTR Station		

Journey time

53 minutes

New Territories Express Route No. 68X*Route*—39.7 km

Jordan Road Ferry to Yuen Long (East): via Jordan Road, Nathan Road, Lai Chi Kok Road, Wong Chuk Street, Cheung Sha Wan Road, Kwai Chung Road, Tsuen Wan Road, Tuen Mun Road, Castle Peak Road and Road L1.

Yuen Long (East) to Jordan Road Ferry: via unnamed access road from Yuen Long LRT Interchange, Castle Peak Road, Tuen Mun Road, Tsuen Wan Road, Kwai Chung Road, Cheung Sha Wan Road, Nathan Road and Jordan Road.

Long Ping Estate to Jordan Road Ferry (Special Trips): via Long Ping Road, Fuk Hi Street, Wang Kok Street, Ma Wang Road, Castle Peak Road, Tuen Mun Road, Tsuen Wan Road, Kwai Chung Road, Cheung Sha Wan Road, Nathan Road and Jordan Road.

Timetable

<i>From Jordan Road Ferry</i>	<i>From Yuen Long (East)</i>	<i>Frequency minutes</i>
<i>Mondays to Saturdays</i>		
6.12 a.m. – 12.40 a.m.	5.40 a.m. – 12.20 a.m.	5/15
*Two special trips depart from Long Ping Estate at 7.15 a.m. and 7.30 a.m.		
<i>Sundays and Public Holidays</i>		
6.12 a.m. – 12.20 a.m.	5.40 a.m. – 12.00 midnight	

Faretable

\$6.20 per single journey

Journey time

79 minutes

New Territories Rural Route No. 70

Route—35.5 km

Sheung Shui to Jordan Road Ferry: via San Fung Avenue, Heung Ching Road, Po Shek Wu Road, Jockey Club Road, Sha Tau Kok Road, Luen Hing Street, Luen Wo Road, Luen Shing Street, Sha Tau Kok Road, Fanling Playground Road, Sheung Yue Road, Tai Po Road, Tai Wo Service Road West, Tai Po Road Tai Wo, Road L6, Tai Wo Bus Terminus, Road L6, Ting Kok Road, Tai Po Tai Wo Road, Po Heung Bridge, Po Heung Street, Kwong Fuk Road, Tai Po Road, Yuen Wo Road, Sha Tin Rural Committee Road, Tai Chung Kiu Road, Lion Rock Tunnel Road, Waterloo Road, Shanghai Street and Jordan Road.

Jordan Road Ferry to Sheung Shui: via Jordan Road, Nathan Road, Waterloo Road, Lion Rock Tunnel Road, Tai Chung Kiu Road, Sha Tin Rural Committee Road, Yuen Wo Road, Tai Po Road, Kwong Fuk Road, Po Heung Street, Po Heung Bridge, Tai Po Tai Wo Road, Ting Kok Road, Road L6, Tai Po Road Tai Wo, Lam Kam Road Interchange, Tai Wo Service Road West, Tai Po Road, Sheung Yue Road, Fanling Playground Road, Sha Tau Kok Road, Luen Hing Street, Luen Wo Road, Luen Shing Street, Sha Tau Kok Road, Jockey Club Road, Po Shek Wu Road, Heung Ching Road and San Fung Avenue.

Timetable

<i>From Sheung Shui</i>	<i>From Jordan Road Ferry</i>	<i>Frequency minutes</i>
5.40 a.m. – 11.43 p.m.	6.00 a.m. – 11.43 p.m.	13/25

Faretable

<i>Inward</i>				<i>Outward</i>		
Sheung Shui				Jordan Road Ferry		
\$5.20	Tai Po Road j/w Lam Kam Road			\$5.20	Cheung Shue Tan	
\$5.20	\$4.10	Cheung Shue Tan		\$5.20	\$2.00	Sheung Shui
\$5.20	\$4.10	\$3.70	After Lion Rock Tunnel			
\$5.20	\$4.10	\$3.70	\$2.30	Jordan Road Ferry		

Journey time

90 minutes

New Territories Rural Route No. 70K*Route*—8.2 km

Sheung Shui to Wah Ming: via San Fung Avenue, Heung Ching Road, Po Shek Wu Road, Jockey Club Road, Sha Tau Kok Road, Luen Hing Street, Luen Wo Road, Luen Shing Street, Sha Tau Kok Road, Fanling Playground Road, Sheung Yue Road, Fanling KCR Station Forecourt, Fanling Playground Road, Sheung Yue Road, Tai Po Road, Wo Hop Shek Connection, Wo Hop Shek Road, Road L100, Road D6, Road L100 and Road L110.

Wah Ming to Sheung Shui: Road L100, Road A100, Road D6, Road L100, Wo Hop Shek Road, Wo Hop Shek Connection, Tai Po Road, Sheung Yue Road, Fanling KCR Station Forecourt, Fanling Playground Road, Sha Tau Kok Road, Luen Hing Street, Luen Wo Road, Luen Shing Street, Sha Tau Kok Road, Jockey Club Road, Po Shek Wu Road, Heung Ching Road and San Fung Avenue.

Timetable

<i>From Sheung Shui</i>	<i>From Wah Ming</i>	<i>Frequency minutes</i>
6.00 a.m. – 10.30 p.m.	6.30 a.m. – 11.00 p.m.	15

Faretable

\$1.70 per single journey

Journey time

25 minutes

New Territories Recreation Route No. 70R*Route*—1.6 km**Fanling KCR Station to Wo Hop Shek:** via Road D6, Road L100 and Road W100.**Wo Hop Shek to Fanling KCR Station:** via Road W100, Road L100 and Road D6.*Timetable*

<i>From Fanling KCR Station</i>	<i>From Wo Hop Shek</i>	<i>Approximate Frequency minutes</i>
6.30 a.m. – 6.00 p.m.	6.45 a.m. – 6.15 p.m.	3

*Operated on the occasion of Ching Ming and
Chung Yeung Festivals only*

Frequency may be adjusted to suit traffic requirements

Faretable

\$1.80 per single journey
No half fare for children

Journey time

11 minutes

New Territories Recreation Route No. 70S*Route*—30.9 km

Wo Hop Shek to Jordan Road Ferry: via Road W100, Road B200, Wo Hop Shek Road, Wo Hop Shek Connection, D1 Connection, Tai Po Road Tai Wo, Tolo Highway, Tai Po Road, Sha Tin Road, Lion Rock Tunnel Road, Waterloo Road, Shanghai Street and Jordan Road.

Jordan Road Ferry to Wo Hop Shek: via Jordan Road, Nathan Road, Waterloo Road, Lion Rock Tunnel Road, Sha Tin Road, Tai Po Road, Tolo Highway, Lam Kam Road Interchange, Tai Wo Service Road West, Kiu Tau Road and Road W100.

Timetable

<i>From Jordan Road Ferry</i>	<i>From Wo Hop Shek</i>	<i>Frequency minutes</i>
<i>Operated on the occasion of Ching Ming and Chung Yeung Festivals only</i>		
6.00 a.m. – 4.48 p.m.	7.12 a.m. – 6.00 p.m.	6

Service may be cancelled or curtailed at short notice
Frequency may be adjusted to suit traffic requirements

Faretable

\$6.00 per single journey
No half fare for children

Journey time

65 minutes

New Territories Express Route No. 70X*Route*—39 km

Sheung Shui to Kwun Tong (Tsui Ping Road): via San Fung Avenue, Heung Ching Road, Po Shek Wu Road, Jockey Club Road, Sha Tau Kok Road, Luen Hing Street, Luen Wo Road, Luen Shing Street, Sha Tau Kok Road, Fanling Playground Road, Sheung Yue Road, Tai Po Road, Tai Wo Service Road West, Lam Kam Road Interchange, Tolo Highway, (Tai Po Road, Sha Tin Road, Lion Rock Tunnel Road)*, Lung Cheung Road, Po Kong Village Road Interchange, Po Kong Village Road, Choi Hung Road, Choi Hung access road, Prince Edward Road East, Kwun Tong Road, Hip Wo Street and Tsui Ping Road.

*Journeys may be diverted via Tai Po Road, Lion Rock Tunnel Road, Che Kung Miu Road, Hung Mui Kuk Road and Lion Rock Tunnel Road non-stop during 7.30 a.m. to 9.30 a.m. and 4.00 p.m. to 7.00 p.m. on days except Sundays and public holidays depending on traffic condition.

Kwun Tong (Tsui Ping Road) to Sheung Shui: via Tsui Ping Road, Lei Yue Mun Road, Road CK1, Cha Kwo Ling Road, Lei Yue Mun Road, Lung Cheung Road, Hammer Hill Road, Choi Hung Road, Po Kong Village Road, Lung Cheung Road, Lion Rock Tunnel Road, Sha Tin Road, Tai Po Road, Tolo Highway, Lam Kam Road Interchange, Tai Wo Service Road West, Tai Po Road, Sheung Yue Road, Fanling Playground Road, Sha Tau Kok Road, Luen Hing Street, Luen Wo Road, Luen Shing Street, Sha Tau Kok Road, Jockey Club Road, Po Shek Wu Road, Heung Ching Road and San Fung Avenue.

Timetable

<i>From Sheung Shui</i>	<i>From Kwun Tong</i>	<i>Frequency minutes</i>
<i>Mondays to Saturdays</i>		
5.40 a.m. – 12.10 a.m.	6.00 a.m. – 12.20 a.m.	15/30
<i>Sundays and Public Holidays</i>		
5.40 a.m. – 12.10 a.m.	6.00 a.m. – 12.20 a.m.	20/30

Faretable

\$5.80 per single journey
No half fare for children

Journey time

78 minutes

New Territories Rural Route No. 71K*Route—4.6 km*

Fu Shin to Tai Wo: via On Po Road, Nam Wan Road, Estate Road L5, Estate Road L4, Kwong Wang Street, Tai Po Road Yuen Chau Tsai, Kwong Fuk Road, Wan Tau Street, Heung Sze Wui Street, Po Heung Street, Po Heung Bridge, On Cheung Road, On Chee Road, Ting Kok Road, Tai Po Tai Wo Road and Road L6.

Tai Wo to Fu Shin: via Road L6, Ting Kok Road, On Chee Road, On Cheung Road, Po Heung Bridge, Po Heung Street, Kwong Fuk Road, Tai Po Road Yuen Chau Tsai, Kwong Wang Street, Estate Road L4, Estate Road L5, Nam Wan Road and On Po Road.

Timetable

<i>From Fu Shin</i>	<i>From Tai Wo</i>	<i>Frequency minutes</i>
6.00 a.m. – 12.00 midnight	6.25 a.m. – 12.25 a.m.	10/20

Faretable

\$1.40 per single journey

Journey time

21 minutes

New Territories Rural Route No. 71S*Route—3.3 km*

Fu Shin to Kwong Fuk: via On Po Road, Nam Wan Road, Tai Po KCR Station Bus Terminus, Nam Wan Road, Tai Po Road Yuen Chau Tsai, Kwong Wang Street and Estate Road L4.

Kwong Fuk to Fu Shin: via Estate Road L4, Kwong Wang Street, Tai Po Road Yuen Chau Tsai, Nam Wan Road, Tai Po KCR Station Bus Terminus, Nam Wan Road and On Po Road.

Timetable

<i>From Fu Shin</i>	<i>From Kwong Fuk</i>	<i>Frequency minutes</i>
6.30 a.m. – 12.08 a.m.	<i>Sundays and Public Holidays</i> 6.30 a.m. – 12.08 p.m.	8/15

Faretable

\$1.40 per single journey

Journey time

11 minutes

New Territories Express Route No. 71X*Route—35.9 km*

Sheung Shui to Cheung Sha Wan: via Lung Sum Avenue, Jockey Club Road, Sha Tau Kok Road, Luen Hing Street, Luen Wo Road, Luen Shing Street, Sha Tau Kok Road, Fanling Playground Road, Sheung Yue Road, Tai Po Road, Tai Wo Service Road West, Tai Po Road Tai Wo, Road L6, Tai Wo Bus Terminus, Road L6, Ting Kok Road, Tai Po Tai Wo Road, Nam Wan Road, Tai Po Road, Yuen Chau Tsai, Tolo Highway, (Tai Po Road, Sha Tin Road, Lion Rock Tunnel Road)*, Lung Cheung Road, Nam Cheong Street, Un Chau Street, Hing Wah Street, Cheung Sha Wan Road, Tung Chau West Street, Castle Peak Road and Kom Tsun Street.

*Journeys may be diverted via Tai Po Road, Lion Rock Tunnel Road, Che Kung Miu Road, Hung Mui Kuk Road and Lion Rock Tunnel Road non-stop during 7.30 a.m. to 9.30 a.m. and during 4.00 p.m. to 7.00 p.m. depending on traffic condition.

Cheung Sha Wan to Sheung Shui: via Cheung Sha Wan Road, Tung Chau West Street, Castle Peak Road, Tai Po Road, Pak Tin Street, Wah Chat Street, Nam Cheong Street, Lung Cheung Road, Lion Rock Tunnel Road, Sha Tin Road, Tai Po Road, Tolo Highway, Tai Po Road, Yuen Chau Tsai, Nam Wan Road, Tai Po Tai Wo Road, Ting Kok Road, Road L6, Tai Po Road Tai Wo, Tai Wo Service Road West, Tai Po Road, Sheung Yue Road, Fanling Playground Road, Sha Tau Kok Road, Luen Hing Street, Luen Wo Road, Luen Shing Street, Sha Tau Kok Road, Jockey Club Road and Lung Sum Avenue.

Timetable

<i>From Sheung Shui</i>	<i>From Cheung Sha Wan</i>	<i>Frequency minutes</i>
	<i>Mondays to Saturdays</i>	
	(No services on Sundays and Public Holidays)	
5.40 a.m. – 9.00 a.m.	7.15 a.m. – 8.35 a.m.	15/30
3.25 p.m. – 7.15 p.m.	8.35 a.m. – 8.40 p.m.	15/20

Faretable

\$5.80 per single journey
No half fare for children

Journey time

75 minutes

New Territories Rural Route No. 72*Route—23.5 km*

Tai Po Market to Sham Shui Po Ferry: via Kwong Fuk Road, Tai Po Road, Yuen Wo Road, Tam Kon Po Street, Sha Tin Centre Street, Pak Hok Ting Street, Sha Tin Centre Street, Tai Po Road, Castle Peak Road and Yen Chow Street.

Sham Shui Po Ferry to Tai Po Market: via Yen Chow Street, Yee Kuk Street, Lai Chi Kok Road, Boundary Street, Yu Chau Street, Wong Chuk Street, Tai Po Road, Sha Tin Centre Street, Sha Tin Central Bus Terminus, Sha Tin Centre Street, Wang Pok Street, Yuen Wo Road, Tai Po Road, Kwong Fuk Road, Wan Tau Street, Heung Sze Wui Street, Po Heung Street, Nam Shing Street, On Fu Road and Kwong Fuk Road.

Timetable

<i>From Tai Po Market</i>	<i>From Sham Shui Po Ferry</i>	<i>Frequency minutes</i>
6.05 a.m. – 11.00 p.m.	6.00 a.m. – 11.04 p.m.	17/30

Faretable

<i>Inward</i>		<i>Outward</i>	
Tai Po Market		Sham Shui Po Ferry	
\$3.70	Tai Po Road (North Kowloon Magistracy)	\$3.70	Cheung Shue Tan
\$3.70	\$2.30 Sham Shui Po Ferry	\$3.70	\$1.70 Tai Po Market

Journey time

60 minutes

New Territories Rural Route No. 72A*Route—20.1 km*

Tai Wai to Tai Po Industrial Estate: via Mei Tin Road, Chik Fai Street, Tai Wai Road, Tai Po Road, Lion Rock Tunnel Road, Tai Chung Kiu Road, Sha Tin Rural Committee Road, Yuen Wo Road, Tai Po Road, Kwong Fuk Road, Po Heung Street, Po Heung Bridge, Tai Po Tai Wo Road, Ting Kok Road, Dai Kwai Street, Dai Fu Street and Dai Cheong Street.

Tai Po Industrial Estate to Tai Wai: via Dai Kwai Street, Ting Kok Road, Tai Po Tai Wo Road, Po Heung Bridge, Po Heung Street, Kwong Fuk Road, Tai Po Road, Yuen Wo Road, Sha Tin Rural Committee Road, Tai Chung Kiu Road, Lion Rock Tunnel Road, Tai Po Road, Shing Chuen Road, Tsuen Nam Road, Tai Wai Road, Chik Fai Street and Mei Tin Road.

Timetable

<i>From Tai Wai</i>	<i>From Tai Po Industrial Estate</i>	<i>Frequency minutes</i>
6.00 a.m. – 11.10 p.m.	6.00 a.m. – 11.10 p.m.	20/25

Faretable

Tai Wai	
\$2.00	Cheung Shue Tan
\$3.10	\$2.00 Tai Po Industrial Estate

Journey time

45 minutes

New Territories Rural Route No. 72B*Route—23.9 km*

Tai Po Central to Tai Kok Tsui Ferry: via On Chee Road, On Cheung Road, Po Heung Bridge, Po Heung Street, Kwong Fuk Road, Tai Po Road, Yuen Wo Road, Tam Kon Po Street, Sha Tin Centre Street, Pak Hok Ting Street, (Sha Tin Centre Street, Lion Rock Tunnel Road)* Waterloo Road, Argyle Street and Cherry Street.

*Journeys may be diverted via Sha Tin Centre Street, Lion Rock Tunnel Road, Che Kung Miu Road, Hung Mui Kuk Road and Lion Rock Tunnel Road non-stop during 7.30 a.m. to 9.30 a.m. and during 4.00 p.m. to 7.00 p.m. on days except Sundays and public holidays depending on traffic condition.

Tai Kok Tsui Ferry to Tai Po Central: via Pok Man Street, Tai Kok Tsui Road (new carriageway), Cherry Street, Argyle Street, Shanghai Street, Mong Kok Road, Sai Yeung Choi Street, Argyle Street, Waterloo Road, Lion Rock Tunnel Road, Sha Tin Centre Street, Sha Tin Central Bus Terminus, Sha Tin Centre Street, Wang Pok Street, Yuen Wo Road, Tai Po Road, Kwong Fuk Road, Po Heung Street, Po Heung Bridge, On Cheung Road and On Chee Road.

Timetable

<i>From Tai Po Central</i>	<i>From Tai Kok Tsui Ferry</i>	<i>Frequency minutes</i>
5.50 a.m. – 11.00 p.m.	6.15 a.m. – 12.00 midnight	20/35

Faretable

<i>Inward</i>		<i>Outward</i>	
Tai Po Central		Tai Kok Tsui Ferry	
\$3.70	After Lion Rock Tunnel	\$3.70	Cheung Shue Tan
\$3.70	\$2.30 Tai Kok Tsui Ferry	\$3.70	\$1.70 Tai Po Central

Journey time

60 minutes

New Territories Rural Route No. 72K*Route*—6.2 km

Tai Po KCR Station to Tai Po Industrial Estate: via Nam Wan Road, Kwong Fuk Road, Wan Tau Street, Heung Sze Wui Street, Po Heung Street, Po Heung Bridge, Tai Po Wo Road, Ting Kok Road, Dai Kwai Street, Dai Fu Street and Dai Cheong Street.

Tai Po Industrial Estate to Tai Po KCR Station: via Dai Kwai Street, Ting Kok Road, Tai Po Tai Wo Road, Po Heung Bridge, Po Heung Street, Nam Shing Street, On Fu Road, Kwong Fuk Road and Nam Wan Road.

Timetable

<i>From Tai Po KCR Station</i>	<i>From Tai Po Industrial Estate</i>	<i>Frequency minutes</i>
6.20 a.m. – 11.27 p.m.	5.50 a.m. – 11.27 p.m.	12/25

Faretable

\$1.70 per single journey

Journey time

26 minutes

New Territories Express Route No. 72X*Route*—22.8 km

Tai Po Central to Tai Kok Tsui Ferry: via On Chee Road, On Cheung Road, Po Heung Bridge, Po Heung Street, Kwong Fuk Road, Tai Po Road Yuen Chau Tsai, Tolo Highway, (Tai Po Road, Sha Tin Road, Lion Rock Tunnel Road,)* Waterloo Road, Argyle Street and Cherry Street.

*Journeys may be diverted via Tai Po Road, Lion Rock Tunnel Road, Che Kung Miu Road, Hung Mui Kuk Road and Lion Rock Tunnel Road non-stop during 7.30 a.m. to 9.30 a.m. and during 4.00 p.m. to 7.00 p.m. on days except Sundays and public holidays depending on traffic condition.

Tai Kok Tsui Ferry to Tai Po Central: via Pok Man Street, Tai Kok Tsui Road (new carriageway), Cherry Street, Argyle Street, Shanghai Street, Mong Kok Road, Sai Yeung Choi Street, Argyle Street, Waterloo Road, Lion Rock Tunnel Road, Sha Tin Road, Tai Po Road, Tolo Highway, Tai Po Road Yuen Chau Tsai, Kwong Fuk Road, Po Heung Street, Po Heung Bridge, On Cheung Road and On Chee Road.

D3502

S. S. NO. 4 TO GAZETTE NO. 40/1990

Timetable

<i>From Tai Po Central</i>	<i>From Tai Kok Tsui Ferry</i>	<i>Frequency minutes</i>
5.35 a.m. - 11.27 p.m.	6.17 a.m. - 12.30 a.m.	6/12

Faretable

\$4.10 per single journey
No half fare for children

Journey time

55 minutes

New Territories Rural Route No. 73*Route—17.7 km*

Choi Yuen to Tai Po Industrial Estate: via Choi Yuen Estate access road, Choi Yuen Road, Po Shek Wu Road, Jockey Club Road, Sha Tau Kok Road, Luen Hing Street, Luen Wo Road, Luen Shing Street, Sha Tau Kok Road, Fanling Playground Road, Sheung Yue Road, Tai Po Road, Tai Wo Service Road West, Tai Po Road Tai Wo, Road L6, Tai Wo Bus Terminus, Road L6, Ting Kok Road, Tai Po Tai Wo Road, Po Heung Bridge, Po Heung Street, Nam Shing Street, On Fu Road, Wai Yan Street, Po Heung Street, Po Heung Bridge, Tai Po Tai Wo Road, Ting Kok Road, Dai Kwai Street, Dai Fu Street and Dai Cheong Street.

Tai Po Industrial Estate to Choi Yuen: via Dai Kwai Street, Ting Kok Road, Tai Po Tai Wo Road, Po Heung Bridge, Po Heung Street, Nam Shing Street, On Fu Road, Wai Yan Street, Po Heung Street, Po Heung Bridge, Tai Po Tai Wo Road, Ting Kok Road, Road L6, Tai Po Road Tai Wo, Tai Wo Service Road West, Tai Po Road, Sheung Yue Road, Fanling Playground Road, Sha Tau Kok Road, Luen Hing Street, Luen Wo Road, Luen Shing Street, Sha Tau Kok Road, Jockey Club Road, Po Shek Wu Road, Choi Yuen Road and Choi Yuen Estate access road.

Timetable

<i>From Choi Yuen</i>	<i>From Tai Po Industrial Estate</i>	<i>Frequency minutes</i>
5.50 a.m. - 10.43 p.m.	6.03 a.m. - 10.43 p.m.	13/25

Faretable

<i>Inward</i>			<i>Outward</i>		
Choi Yuen			Tai Po Industrial Estate		
\$2.60	Luen Wo Hui		\$2.60	Po Heung Street, Tai Po	
\$2.60	\$2.30	Tai Po Road	\$2.60	\$2.00	Choi Yuen
		J/W Lam Kam Road			
\$2.60	\$2.30	\$2.00	Tai Po Industrial		
			Estate		

Journey time

47 minutes

New Territories Rural Route No. 73A*Route—31.9 km*

Choi Yuen to Yuen Chau Kok: via Choi Yuen Estate access road, Choi Yuen Road, Po Shek Wu Road, Jockey Club Road, Sha Tau Kok Road, Luen Hing Street, Luen Wo Road, Luen Shing Street, Sha Tau Kok Road, Fanling Playground Road, Sheung Yue Road, Tai Po Road, D1

Connection, Wo Hop Shek Connection, Wo Hop Shek Road, Road D6, Road L100, Road D6, Wo Hop Shek Road, Tai Wo Service Road West, Tai Po Road, Tai Wo, Road L6, Tai Wo Bus Terminus, Road L6, Ting Kok Road, Tai Po Tai Wo Road, Po Heung Bridge, Po Heung Street, Kwong Fuk Road, Tai Po Road, Yuen Wo Road, Fo Tan Road, Shan Mei Street, Sui Wo Road, Fo Tan Road, Yuen Wo Road, Sha Tin Rural Committee Road, Tai Chung Kiu Road, Siu Lek Yuen Road, Ngan Shing Street and Chap Wai Kon Street.

Yuen Chan Kok to Choi Yuen: via Chap Wai Kon Street, Ngan Shing Street, Siu Lek Yuen Road, Tai Chung Kiu Road, Sha Tin Rural Committee Road, Yuen Wo Road, Fo Tan Road, Sui Wo Road, Shan Mei Street, Fo Tan Road, Yuen Wo Road, Tai Po Road, Kwong Fuk Road, Po Heung Street, Po Heung Bridge, Tai Po Tai Wo Road, Ting Kok Road, Road L6, Tai Po Road Tai Wo, Tai Wo Service Road West, Wo Hop Shek Road, Road D6, Road L100, Road D6, Wo Hop Shek Road, Wo Hop Shek Connection, D1 Connection, Tai Po Road, Sheung Yue Road, Fanling Playground Road, Sha Tau Kok Road, Luen Hing Street, Luen Wo Road, Luen Shing Street, Sha Tau Kok Road, Jockey Club Road, Po Shek Wu Road, Choi Yuen Road and Choi Yuen Estate access road.

Timetable

<i>From Choi Yuen</i>	<i>From Yuen Chau Kok</i>	<i>Frequency minutes</i>
6.00 a.m. – 11.00 p.m.	7.15 a.m. – 12.15 a.m.	18/30

Faretable

<i>Inward</i>		<i>Outward</i>	
Choi Yuen		Yuen Chau Kok	
\$4.60	Tai Po Road J/W Lam Kam Road	\$4.60	Cheung Shue Tan
\$4.60	\$2.60 Yuen Chau Kok	\$4.60	\$2.00 Choi Yuen

Journey time

74 minutes

New Territories Rural Route No. 73K

Route—4.8 km

Sheung Shui to Man Kam To (San Uk Ling): via San Fung Avenue, Heung Ching Road, Po Shek Wu Road, Jockey Club Road and Man Kam To Road.

Man Kam To (San Uk Ling) to Sheung Shui: via Man Kam To Road, Jockey Club Road, Po Shek Wu Road, Heung Ching Road and San Fung Avenue.

Timetable

<i>From Sheung Shui</i>	<i>From Man Kam To</i>	<i>Frequency minutes</i>
5.50 a.m. – 9.36 p.m.	6.08 p.m. – 9.54 p.m.	18/35

Faretable

\$1.40 per single journey

Journey time

14 minutes

New Territories Express Route No. 73X*Route—24.6 km*

Fu Shin to Tsuen Wan Ferry: via On Po Road, Tai Po Central Bus Terminus, On Chee Road, On Cheung Road, Po Heung Bridge, Po Heung Street, Kwong Fuk Road, Nam Wan Road, Road L5, Road L4, Kwong Wang Street, Tai Po Road Yuen Chau Tsai, Tolo Highway, Tai Po Road, Shing Mun Tunnels Road, Shing Mun Tunnels, Wo Yi Hop Interchange, Wo Yi Hop Road, Cheung Wing Road, Cheung Wing Road Gyratory, Castle Peak Road, Tai Ho Road, Sha Tsui Road and Yuen Tun Circuit.

Tsuen Wan Ferry to Fu Shin: via Tai Ho Road, Castle Peak Road, Cheung Wing Road Gyratory, Cheung Wing Road, Wo Yi Hop Road, Wo Yi Hop Interchange, Shing Mun Tunnels, Shing Mun Tunnels Road, Tai Po Road, Tolo Highway, Tai Po Road Yuen Chau Tsai, Kwong Fuk Road, Po Heung Street, Po Heung Bridge, On Cheung Road, On Chee Road, Tai Po Central Bus Terminus and On Po Road.

Timetable

<i>From Fu Shin</i>	<i>From Tsuen Wan Ferry</i>	<i>Frequency minutes</i>
<i>Mondays to Saturdays</i>		
5.40 a.m. – 11.30 p.m.	5.50 a.m. – 11.55 p.m.	10/20
<i>Sundays and Public Holidays</i>		
5.40 a.m. – 11.25 p.m.	5.50 a.m. – 11.50 p.m.	10/20

Faretable

\$4.10 per single journey
No half fare for children

Journey time

44 minutes

New Territories Rural Route No. 74A*Route—28.3 km*

Tai Wo to Kwun Tong Ferry: via Road L6, Ting Kok Road, On Chee Road, On Cheung Road, Po Heung Bridge, Po Heung Street, Kwong Fuk Road, Tai Po Road, Yuen Wo Road, Fo Tan Road, (Tai Chung Kiu Road, Lion Rock Tunnel Road)*, Lung Cheung Road, Po Kong Village Road Interchange, Po Kong Village Road, Choi Hung Road, Choi Hung access road, Prince Edward Road East, Kwun Tong Road, Hoi Yuen Road and Kwun Tong Ferry Concourse access road.

*Journeys may be diverted via Tai Chung Kiu Road, Che Kung Miu Road, Hung Mui Kuk Road and Lion Rock Tunnel Road non-stop between 7.30 a.m. to 9.30 a.m. and during 4.00 p.m. to 7.00 p.m. on days except Sundays and public holidays depending on traffic condition.

Kwun Tong Ferry to Tai Wo: via Wai Yip Street, King Yip Street, Shing Yip Street, Hoi Yuen Road, Kwun Tong Road, Lung Cheung Road, Hammer Hill Road, Choi Hung Road, Po Kong Village Road, Lung Cheung Road, Lion Rock Tunnel Road, Tai Chung Kiu Road, Fo Tan Road, Yuen Wo Road, Tai Po Road, Kwong Fuk Road, Po Heung Street, Po Heung Bridge, On Cheung Road, On Chee Road, Ting Kok Road, Tai Po Tai Wo Road and Road L6.

Timetable

<i>From Tai Wo</i>	<i>From Kwun Tong Ferry</i>	<i>Frequency minutes</i>
5.50 a.m. – 11.00 p.m.	5.50 a.m. – 11.00 p.m.	15/25

Faretable

		<i>Inward</i>			<i>Outward</i>
Tai Wo					Kwun Tong Ferry
\$4.10	After Lion Rock Tunnel			\$4.10	Cheung Shue Tan
\$4.10	\$2.30	Kwun Tong Ferry		\$4.10	\$1.70
					Tai Wo

Journey time

70 minutes

New Territories Rural Route No. 74K*Route*—8.2 km

Sam Mun Tsai to Tai Po KCR Station: via Sam Mun Tsai Road, Ting Kok Road, Nam Wan Road, On Po Road, Tai Po Central Bus Terminus, On Chee Road, On Cheung Road, Po Heung Bridge, Po Heung Street, Nam Shing Street, On Fu Road, Kwong Fuk Road and Nam Wan Road.

Tai Po KCR Station to Sam Mun Tsai: via Nam Wan Road, Kwong Fuk Road, Wan Tau Street, Heung Sze Wui Street, Po Heung Street, Po Heung Bridge, On Cheung Road, On Chee Road, Tai Po Central Bus Terminus, On Po Road, Nam Wan Road, Ting Kok Road and Sam Mun Tsai Road.

Timetable

<i>From Sam Mun Tsai</i>	<i>From Tai Po KCR Station</i>	<i>Frequency minutes</i>
6.11 a.m. – 11.25 p.m.	6.37 a.m. – 11.25 p.m.	13/25

Faretable

\$1.70 per single journey

Approved for carriage of baggage and goods exceeding 4.5 kg but not exceeding 45 kg in weight

Journey time

21 minutes

New Territories Express Route No. 74X*Route*—26.1 km

Tai Po Central to Kwun Tong Ferry: via On Chee Road, On Cheung Road, Po Heung Bridge, Po Heung Street, Kwong Fuk Road, Tai Po Road Yuen Chau Tsai, Tolo Highway, (Tai Po Road, Sha Tin Road, Lion Rock Tunnel Road)*, Lung Cheung Road, Po Kong Village Road Interchange, Po Kong Village Road, Choi Hung Road, Choi Hung access road, Prince Edward Road East, Kwun Tong Road, Hoi Yuen Road and Kwun Tong Ferry Concourse access road.

*Journeys may be diverted via Tai Po Road, Lion Rock Tunnel Road, Che Kung Miu Road, Hung Mui Kuk Road and Lion Rock Tunnel Road non-stop during 7.30 a.m. to 9.30 a.m. and during 4.00 p.m. to 7.00 p.m. on days except Sundays and public holidays depending on traffic condition.

Kwun Tong Ferry to Tai Po Central: via Wai Yip Street, King Yip Street, Shing Yip Street, Hoi Yuen Road, Kwun Tong Road, Lung Cheung Road, Hammer Hill Road, Choi Hung Road, Po Kong Village Road, Lung Cheung Road, Lion Rock Tunnel Road, Sha Tin Road, Tai Po Road, Tolo Highway, Tai Po Road Yuen Chau Tsai, Kwong Fuk Road, Po Heung Street, Po Heung Bridge, On Cheung Road and On Chee Road.

Timetable

<i>From Tai Po Central</i>	<i>From Kwun Tong Ferry</i>	<i>Frequency minutes</i>
5.30 a.m. – 11.40 p.m.	5.50 a.m. – 12.00 midnight	7/20

Faretable

\$4.10 per single journey
No half fare for children

Journey time

60 minutes

New Territories Rural Route No. 75K

Route—11.2 km

Tai Mei Tuk to Tai Po KCR Station: via Tai Mei Tuk Road, Ting Kok Road, Tai Po Tai Wo Road, Po Heung Bridge, Po Heung Street, Kwong Fuk Road, Wan Tau Street and Road D3.

Tai Po KCR Station to Tai Mei Tuk: via Road D3, Wan Tau Street, Heung Sze Wui Street, Po Heung Street, Po Heung Bridge, Tai Po Tai Wo Road, Ting Kok Road and Tai Mei Tuk Road.

Timetable

<i>From Tai Mei Tuk</i>	<i>From Tai Po KCR Station</i>	<i>Frequency minutes</i>
6.00 a.m. – 9.58 p.m.	6.30 a.m. – 10.28 p.m.	15/30

Faretable

\$2.00 per single journey
Approved for carriage of baggage and goods exceeding 4.5 kg but not exceeding 45 kg in weight

Journey time

26 minutes

New Territories Express Route No. 75X

Route—25.2 km

Fu Shin to Kowloon City Ferry: via On Po Road, Nam Wan Road, Kwong Fuk Estate access road, Kwong Wang Street, Tai Po Road Yuen Chau Tsai, Tolo Highway, (Tai Po Road, Sha Tin Road, Lion Rock Tunnel Road.)* Waterloo Road, Junction Road, Prince Edward Road West, Ma Tau Chung Road, Ma Tau Wai Road, Chi Kiang Street, To Kwa Wan Road and San Ma Tau Street.

*Journeys may be diverted via Tai Po Road, Lion Rock Tunnel Road, Che Kung Miu Road, Hung Mui Kuk Road and Lion Rock Tunnel Road non-stop during 7.30 a.m. to 9.30 a.m. and during 4.00 p.m. to 7.00 p.m. on days except Sundays and public holidays depending on traffic condition.

Kowloon City Ferry to Fu Shin: via San Ma Tau Street, To Kwa Wan Road, Ma Tau Wai Road, San Lau Street, Chatham Road, Ma Tau Wai Road, Ma Tau Chung Road, Prince Edward Road West, Junction Road, Waterloo Road, Lion Rock Tunnel Road, Sha Tin Road, Tai Po Road, Tolo Highway, Tai Po Road Yuen Chau Tsai, Nam Wan Road and On Po Road.

Timetable

<i>From Fu Shin</i>	<i>From Kowloon City Ferry</i>	<i>Frequency minutes</i>
6.00 a.m. – 12.00 midnight	6.06 a.m. – 12.00 midnight	12/20

Faretable

\$4.10 per single journey
No half fare for children

Journey time

58 minutes

New Territories Rural Route No. 76K

Route—17.7 km

Sheung Shui to Yuen Long (West): via San Fung Avenue, Heung Ching Road, Po Shek Wu Road, Fan Kam Road, Road SR10, Road SR9, Castle Peak Road, Road SR7, Castle Peak Road, Castle Peak Road (Yuen Long), and Kik Yeung Road.

Yuen Long (West) to Sheung Shui: via Kik Yeung Road, Castle Peak Road (Yuen Long), Road L1, Castle Peak Road (Yuen Long), Castle Peak Road, Road SR6, Castle Peak Road, Road SR9, Road SR10, Fan Kam Road, Po Shek Wu Road, Heung Ching Road and San Fung Avenue.

Timetable

<i>From Sheung Shui</i>	<i>From Yuen Long (West)</i>	<i>Frequency minutes</i>
6.00 a.m. – 10.55 p.m.	5.54 a.m. – 10.52 p.m.	15/30

Faretable

Sheung Shui		
\$2.00	Mai Po	
\$2.60	\$1.70	Yuen Long (West)

Journey time

48 minutes

New Territories Rural Route No. 77K

Route—20.2 km

Cheung Wah to Yuen Long (West): via Cheung Wah Estate access road, Sheung Yue Road, Fanling Playground Road, Sha Tau Kok Road, Luen Hing Street, Luen Wo Road, Luen Shing Street, Sha Tau Kok Road, Jockey Club Road, Fu Hing Street, San Fung Avenue, Heung Ching Road, Po Shek Wu Road, Fan Kam Road, Kam Tin Road, Castle Peak Road, Castle Peak Road (Yuen Long) and Kik Yeung Road.

Yuen Long (West) to Cheung Wah: via Kik Yeung Road, Castle Peak Road (Yuen Long), Road L1, Castle Peak Road (Yuen Long), Castle Peak Road, Kam Tin Road, Fan Kam Road, Po Shek Wu Road, Heung Ching Road, San Fung Avenue, Lung Sum Avenue, Jockey Club Road, Sha Tau Kok Road, Luen Hing Street, Luen Wo Road, Luen Shing Street, Sha Tau Kok Road, Fanling Playground Road, Sheung Yue Road and Cheung Wah Estate access road.

*Timetable**From Cheung Wah**From Yuen Long (West)**Frequency
minutes*

6.06 a.m. – 11.00 p.m.

6.00 a.m. – 11.00 p.m.

12/20

Faretable

Cheung Wah

\$2.00 Sheung Shui

\$2.30 \$2.00 Wang Tao Shan

\$3.10 \$2.60 \$2.00 Yuen Long (West)

Journey time

54 minutes

New Territories Rural Route No. 78K*Route—15.2 km*

Sheung Shui to Sha Tau Kok: via San Fung Avenue, Heung Ching Road, Po Shek Wu Road, Tai Po Road, Sheung Yue Road, Fanling KCR Station Forecourt, Fanling Playground Road, Sha Tau Kok Road, Luen Hing Street, Luen Wo Road, Luen Shing Street, Sha Tau Kok Road and Shun Lung Street.

Sha Tau Kok to Sheung Shui: via Shun Lung Street, Sha Tau Kok Road, Fanling Playground Road, Sheung Yue Road, Fanling KCR Station Forecourt, Sheung Yue Road, Tai Po Road, Po Shek Wu Road, Heung Ching Road and San Fung Avenue.

*Timetable**From Sheung Shui**From Sha Tau Kok**Frequency
minutes**Mondays to Saturdays*

5.40 a.m. – 10.10 p.m.

6.03 a.m. – 10.48 p.m.

13/25

Sundays and Public Holidays

5.40 a.m. – 10.12 p.m.

6.03 a.m. – 10.50 p.m.

13/25

*Faretable**Inward**Outward*

Sheung Shui

Sha Tau Kok

\$2.50 Luen Wo Hui

\$2.50 Hung Leung

\$2.50 \$2.00 Hung Leng

\$2.50 \$2.00 Luen Wo Hui

\$2.50 \$2.00 \$1.40 Sha Tau Kok

\$2.50 \$2.00 \$1.40 Sheung Shui

Journey time

34 minutes

New Territories Rural Route No. 79K*Route—10.1 km*

Sheung Shui to Ta Kwu Ling: via San Fung Avenue, Heung Ching Road, Po Shek Wu Road, Jockey Club Road, Sha Tau Kok Road, Luen Hing Street, Luen Wo Road, Luen Shing Street, Sha Tau Kok Road and Ping Che Road.

Ta Kwu Ling to Sheung Shui: via Ping Che Road, Sha Tau Kok Road, Jockey Club Road, Po Shek Wu Road, Heung Ching Road and San Fung Avenue.

Timetable

<i>From Sheung Shui</i>	<i>From Ta Kwu Ling</i>	<i>Frequency minutes</i>
	<i>Mondays to Saturdays</i>	
6.00 a.m. – 10.00 p.m.	6.00 a.m. – 10.30 p.m.	15/30
	<i>Sundays and Public Holidays</i>	
6.30 a.m. – 10.00 p.m.	6.30 a.m. – 10.30 p.m.	30/60

Faretable

\$2.00 per single journey

Journey time

25 minutes

New Territories Urban Route No. 80

Route—15.2 km

Mei Lam to Kwun Tong Ferry: via Mei Lam Estate access road, Mei Tin Road, (Che Kung Miu Road, Hin Keng Street, Fu Kin Street, Tin Sam Street,)* Hung Mui Kuk Road, Lion Rock Tunnel Road, Lung Cheung Road, flyover, Kwun Tong Road, Hoi Yuen Road and Kwun Tong Ferry Concourse access road.

*Journeys are diverted to omit Che Kung Miu Road, Hin Keng Street, Fu Kin Street and Tin Sam Street between 6.34 a.m. and 8.28 a.m. on days except Sundays and public holidays.

Kwun Tong Ferry to Mei Lam: via Wai Yip Street, King Yip Street, Shing Yip Street, Hoi Yuen Road, Kwun Tong Road, Lung Cheung Road, Lion Rock Tunnel Road, Hung Mui Kuk Road, (Tin Sam Street, Fu Kin Street, Hin Keng Street, Che Kung Miu Road,)* Mei Tin Road, Chik Fai Street, Tai Wai Road, Mei Tin Road and Mei Lam Estate access road.

*Journeys are diverted to omit Tin Sam Street, Fu Kin Street, Hin Keng Street and Che Kung Miu Road between 7.02 a.m. and 8.45 a.m. on days except Sundays and public holidays.

Timetable

<i>From Mei Lam</i>	<i>From Kwun Tong Ferry</i>	<i>Frequency minutes</i>
	<i>Mondays to Saturdays</i>	
5.45 a.m. – 11.36 p.m.	5.50 a.m. – 12.21 a.m.	4/12
Additional journeys are operated as Route No. 80P from Hin Keng Bus Terminus to Kwun Tong Ferry every 6/7 minutes during 6.45 a.m. to 8.30 a.m. and from Kwun Tong Ferry to Hin Keng Bus Terminus every 6/7 minutes during 7.08 a.m. to 8.38 a.m.		
	<i>Sundays and Public Holidays</i>	
5.45 a.m. – 11.38 p.m.	5.50 a.m. – 12.23 a.m.	4/12

Faretable

<i>Inward</i>	<i>Outward</i>
\$2.30 per single journey	Kwun Tong Ferry \$2.30 after Lion Rock Tunnel \$2.30 \$2.00 Mei Lam

Below scale fare authorized under section 13(4)(b), Public Bus Services Ordinance.

Journey time

52 minutes

New Territories Urban Route No. 80K*Route—7.4 km*

Sun Chui to Yuen Chau Kok: via Chui Tin Street, Che Kung Miu Road, Tai Wai Bus Terminus, Mei Tin Road, Tai Po Road, Sha Tin Centre Street, Sha Tin Central Bus Terminus, Sha Tin Centre Street, Wang Pok Road, Yuen Wo Road, Fo Tan Road, Tai Chung Kiu Road, Siu Lek Yuen Road, Ngan Shing Street, and Chap Wai Kon Street.

Yuen Chau Kok to Sun Chui: via Chap Wai Kon Street, Ngan Shing Street, Siu Lek Yuen Road, Tai Chung Kiu Road, Fo Tan Road, Yuen Wo Road, Sha Tin Rural Committee Road, Tai Po Road, Sha Tin Central Bus Terminus, Sha Tin Centre Street, Pak Hok Ting Street, Sha Tin Centre Street, Tai Po Road, Shing Chuen Road, Tsuen Nam Road, Tai Wai Road, Chik Fai Street, Mei Tin Road, Tai Wai Bus Terminus, Mei Tin Road, Che Kung Miu Road and Chui Tin Street.

Timetable

<i>From Sun Chui</i>	<i>From Yuen Chau Kok</i>	<i>Frequency minutes</i>
<i>Mondays to Saturdays</i>		
6.00 a.m. – 11.44 p.m.	6.00 a.m. – 11.44 p.m.	6/12
<i>Sundays and Public Holidays</i>		
6.00 a.m. – 11.42 p.m.	6.00 a.m. – 11.42 p.m.	6/12

Faretable

\$1.70 per single journey

Journey time

28 minutes

New Territories Urban Route No. 80M*Route—10.9 km*

Sui Wo Court to Kowloon Tong MTR Station: via Sui Wo Court access road, Sui Wo Road, Shan Mei Street, Fo Tan Road, Yuen Wo Road, Tam Kon Po Street, Sha Tin Centre Street, Pak Hok Ting Street, Sha Tin Centre Street, Lion Rock Tunnel Road, Waterloo Road, Cornwall Street, Kent Road and Suffolk Road.

Kowloon Tong MTR Station to Sui Wo Court: via Suffolk Road, Waterloo Road, Lion Rock Tunnel Road, Sha Tin Centre Street, Sha Tin Central Bus Terminus, Sha Tin Centre Street, Wang Pok Street, Yuen Wo Road, Fo Tan Road, Shan Mei Street, Sui Wo Road and Sui Wo Court access road.

Timetable

<i>From Sui Wo Court</i>	<i>From Kowloon Tong MTR Station</i>	<i>Frequency minutes</i>
<i>Mondays to Saturdays</i>		
5.55 a.m. – 11.45 p.m.	6.32 a.m. – 12.25 p.m.	8
<i>Sundays and Public Holidays</i>		
5.55 a.m. – 11.45 p.m.	6.32 a.m. – 12.25 a.m.	8

Faretable

\$2.00 per single journey

Journey time

33 minutes

New Territories Urban Route No. 81*Route*—14.8 km

Wo Che to Jordan Road Ferry: via Fung Shun Street, Wo Che Street, Yuen Wo Road, Tam Kon Po Street, Sha Tin Centre Street, Pak Hok Ting Street, Sha Tin Centre Street, Tai Po Road, Poplar Street, Cheung Sha Wan Road, Nathan Road and Jordan Road.

Jordan Road Ferry to Wo Che: via Jordan Road, Nathan Road, Lai Chi Kok Road, Prince Edward Road West, Tai Nan Street, Cedar Street, Yu Chau Street, Wong Chuk Street, Tai Po Road, Sha Tin Centre Street, Sha Tin Central Bus Terminus, Sha Tin Centre Street, Wong Pok Street, Yuen Wo Road, Wo Che Street and Fung Shun Street.

Timetable

<i>From Wo Che</i>	<i>From Jordan Road Ferry</i>	<i>Frequency minutes</i>
<i>Mondays to Saturdays</i>		
5.45 a.m. – 11.20 p.m.	6.30 a.m. – 12.05 a.m.	6/12
<i>Sundays and Public Holidays</i>		
5.45 a.m. – 11.20 p.m.	6.30 a.m. – 12.05 a.m.	6/12

Faretable

<i>Inward</i>	<i>Outward</i>
\$2.30 per single journey	Jordan Road Ferry
	\$2.30 Tai Po Road near Keng Hau Road
	\$2.30 \$2.00 Wo Che

Journey time

52 minutes

New Territories Urban Route No. 81C*Route*—21.3 km

Yiu On to Tsim Sha Tsui (East): via Yiu On Estate access road, Hang Hong Street, Ma On Shan Road, Hang Tak Street, Hang Shun Street, Chevalier Garden Bus Terminus, Hang Shun Street, Hang Tak Street, Ma On Shan Road, Tai Chung Kiu Road, Che Kung Mui Road, Hung Mui Kuk Road, Lion Rock Tunnel Road, Waterloo Road, Nathan Road, Salisbury Road, Hong Chong Road and Hong Tat Path.

Tsim Sha Tsui (East) to Yiu On: via Science Museum Road, Granville Road, Chatham Road South, Salisbury Road, Nathan Road, Waterloo Road, Lion Rock Tunnel Road, Hung Mui Kuk Road, Che Kung Mui Road, Tai Chung Kiu Road, Ma On Shan Road, Hang Tak Street, Hang Shun Street, Chevalier Garden Bus Terminus, Hang Shun Street, Hang Tak Street, Ma On Shan Road, Hang Hong Street and Yiu On Estate access road.

Timetable

<i>From Yiu On</i>	<i>From Tsim Sha Tsui (East)</i>	<i>Frequency minutes</i>
<i>Mondays to Saturdays</i>		
5.30 a.m. – 11.15 p.m.	6.35 a.m. – 12.30 a.m.	7/20
<i>Sundays and Public Holidays</i>		
5.30 a.m. – 11.15 p.m.	6.35 a.m. – 12.30 a.m.	15/20

Faretable

				<i>Inward</i>				<i>Outward</i>
<i>Yiu On</i>								<i>Tsim Sha Tsui (East)</i>
\$3.10	<i>Ma On Shan Road/Tai Chung Kiu Road Junction</i>							\$3.10 <i>After Lion Rock Tunnel</i>
\$3.10	\$2.60	<i>After Lion Rock Tunnel</i>						\$3.10 <i>Yiu On</i>
\$3.10	\$2.60	\$2.30	<i>Tsim Sha Tsui (East)</i>					

Journey time

74 minutes

New Territories Urban Route No. 81K*Route—7.6 km*

San Tin Wai to Sui Wo Court: via San Tin Wai Estate access road, Sha Tin Tau Road, Che Kung Miu Road, Tai Chung Kiu Road, Sha Kok Street, Jat Min Chuen Street, Sha Kok Street, Sha Tin Wai Road, Sha Tin Rural Committee Road, Tai Po Road, Sha Tin Central Bus Terminus, Sha Tin Centre Street, Wang Pok Street, Yuen Wo Road, Fo Tan Road, Shan Mei Street, Sui Wo Road and Sui Wo Court access road.

Sui Wo Court to San Tin Wai: via Sui Wo Court access road, Sui Wo Road, Shan Mei Street, Fo Tan Road, Yuen Wo Road, Sha Tin Rural Committee Road, Tai Po Road, Sha Tin Central Bus Terminus, Sha Tin Centre Street, Wang Pok Street, Yuen Wo Road, Sha Tin Rural Committee Road, Sha Tin Wai Road, Sha Kok Street, Tai Chung Kiu Road, Che Kung Miu Road, Sha Tin Tau Road and San Tin Wai Estate access road.

Timetable

<i>From San Tin Wai</i>	<i>From Sui Wo Court</i>	<i>Frequency minutes</i>
<i>Mondays to Saturdays</i>		
6.00 a.m. – 11.46 p.m.	6.05 a.m. – 11.38 p.m.	6/15
Additional journeys will be operated from the bus stop at Sha Kok Street to Sha Tin Central Bus Terminus every 10 minutes from 6.30 a.m. to 9.30 a.m.		
<i>Sundays and Public Holidays</i>		
6.00 a.m. – 11.46 p.m.	6.05 a.m. – 11.38 p.m.	6/15

Faretable

\$1.70 per single journey

Journey time

30 minutes

New Territories Urban Route No. 81M*Route—8.3 km*

San Tin Wai to Kowloon Tong MTR Station: via San Tin Wai Estate access road, Sha Tin Tau Road, Che Kung Miu Road, Tin Sam Street, Hung Mui Kuk Road, Lion Rock Tunnel Road, Waterloo Road, Cornwall Street, Kent Road and Suffolk Road.

Kowloon Tong MTR Station to San Tin Wai: via Suffolk Road, Waterloo Road, Lion Rock Tunnel Road, Hung Mui Kuk Road, Tin Sam Street, Che Kung Miu Road, Sha Tin Tau Road and San Tin Wai Estate access road.

Timetable

<i>From San Tin Wai</i>	<i>From Kowloon Tong MTR Station</i>	<i>Frequency minutes</i>
5.50 a.m. – 11.50 p.m.	6.22 a.m. – 12.25 a.m.	7/15

Faretable

\$1.70 per single journey

Journey time

28 minutes

New Territories Urban Route No. 82K*Route—12.2 km*

Mei Lam to Fo Tan KCR Station: via Mei Lam Estate access road, Mei Tin Road, Tai Wai Bus Terminus, Mei Tin Road, Che Kung Miu Road, Tin Sam Street, Hung Mui Kuk Road, Che Kung Miu Road, Sha Tin Tau Road, San Tin Wai Estate access road, Sha Tin Tau Road, Che Kung Miu Road, Tai Chung Kiu Road, Sha Kok Street, Jat Min Chuen Street, Sha Kok Street, Sha Tin Wai Road, Ngan Shing Street, Siu Lek Yuen Road, Tai Chung Kiu Road, Fo Tan Road, Tsung Tau Ha Road and Au Pui Wan Street.

Fo Tan KCR Station to Mei Lam: via Au Pui Wan Street, Tsung Tau Ha Road, Fo Tan Road, Tai Chung Kiu Road, Siu Lek Yuen Road, Ngan Shing Street, Sha Tin Wai Road, Sha Kok Street, Jat Min Chuen Street, Sha Kok Street, Tai Chung Kiu Road, Che Kung Miu Road, Sha Tin Tau Road, San Tin Wai Estate access road, Sha Tin Tau Road, Che Kung Miu Road, Tai Wai Bus Terminus, Mei Tin Road, Hung Mui Kuk Road, Tin Sam Street, Che Kung Miu Road, Mei Tin Road and Mei Lam Estate access road.

Timetable

<i>From Mei Lam</i>	<i>From Fo Tan KCR Station</i>	<i>Frequency minutes</i>
6.00 a.m. – 11.32 p.m.	6.04 a.m. – 11.32 p.m.	18/30

Faretable

\$1.80 per single journey

Below scale fare authorized under section 13(4)(b), Public Bus Services Ordinance.

Journey time

45 minutes

New Territories Urban Route No. 82M*Route—12.4 km*

Kwong Yuen to Kowloon Tong MTR Station: via Siu Lek Yuen Road, Sha Tin Wai Road, Ngau Pei Sha Street, Chap Wai Kon Street, Ngan Shing Street, Siu Lek Yuen Road, Tai Chung Kiu Road, Sha Tin Wai Road, Sha Kok Street, (Tai Chung Kiu Road, Lion Rock Tunnel Road)*, Waterloo Road, Cornwall Street, Kent Road and Suffolk Road.

*Journeys may be diverted via Tai Chung Kiu Road, Che Kung Miu Road, Hung Mui Kuk Road and Lion Rock Tunnel Road non-stop during 7.30 a.m. to 9.30 a.m. and during 4.00 p.m. to 7.00 p.m. on days except Sundays and public holidays depending on traffic condition.

Kowloon Tong MTR Station to Kwong Yuen: via Suffolk Road, Waterloo Road, Lion Rock Tunnel Road, Tai Chung Kiu Road, Sha Kok Street, Jat Min Chuen Street, Sha Kok Street, Sha Tin Wai Road, Tai Chung Kiu Road, Siu Lek Yuen Road, Ngan Shing Street, Chap Wai Kon Street, Ngau Pei Sha Street, Sha Tin Wai Road and Siu Lek Yuen Road.

Timetable

<i>From Kwong Yuen</i>	<i>From Kowloon Tong MTR Station</i>	<i>Frequency minutes</i>
<i>Mondays to Saturdays</i>		
5.30 a.m. – 12.10 a.m.	6.15 a.m. – 12.55 a.m.	5/10

Additional journeys will be operated from the bus stop at Sha Kok Street to Kowloon Tong MTR Station every 12 minutes during 6.20 a.m. to 9.20 a.m. and from Kowloon Tong MTR Station to the bus stop at Sha Kok Street every 12 minutes during 6.50 a.m. to 9.50 a.m.

Sundays and Public Holidays

5.30 a.m. – 12.10 a.m.	6.15 a.m. – 12.55 a.m.	5/10
------------------------	------------------------	------

Faretable

<i>Inward</i>		<i>Outward</i>	
Kwong Yuen		Kowloon Tong MTR Station	
\$2.20	Yuen Chau Kok	\$2.20	After Lion Rock Tunnel
\$2.20	\$2.00 Kowloon Tong MTR Station	\$2.20	\$2.00 Kwong Yuen

Journey time

41 minutes

New Territories Urban Route No. 83K

Route—10.8 km

Wong Nai Tau to Sha Tin Central (Circular): via Siu Lek Yuen Road, Kwong Sin Street, unnamed road, Ngau Pei Sha Street, Chap Wai Kon Street, Siu Lek Yuen Road, Tai Chung Kiu Road, Sha Tin Rural Committee Road, Tai Po Road, Sha Tin Central Bus Terminus, Sha Tin Centre Street, Wang Pok Street, Yuen Wo Road, Fo Tan Road, Tai Chung Kiu Road, Siu Lek Yuen Road, Chap Wai Kon Street, Ngau Pei Sha Street, unnamed road, Kwong Sin Street and Siu Lek Yuen Road.

Timetable

<i>From Wong Nai Tau</i>	<i>Frequency minutes</i>
<i>Mondays to Saturdays</i>	
5.45 a.m. – 12.01 a.m.	8/15
<i>Sundays and Public Holidays</i>	
5.45 a.m. – 12.02 a.m.	8/15

Faretable

\$1.70 per single journey
(Wong Nai Tau to Yuen Wo Road – \$1.70)
(Tai Chung Kiu Road to Wong Nai Tau – \$1.70)

Journey time

42 minutes

New Territories Urban Route No. 84M*Route*—12.7 km

Chevalier Garden to Lok Fu: via Hang Shun Street, Hang Tak Street, Ma On Shan Road, (Tai Chung Kiu Road, Lion Rock Tunnel Road,)* Waterloo Road, Junction Road, Wang Tau Hom East Road and Wang Tau Hom South Road.

*Journeys may be diverted via Tai Chung Kiu Road, Che Kung Miu Road, Hung Mui Kuk Road and Lion Rock Tunnel Road non-stop during 7.30 a.m. to 9.30 a.m. and during 4.00 p.m. to 7.00 p.m. on days except Sundays and public holidays depending on traffic condition.

Lok Fu to Chevalier Garden: via Wang Tau Hom East Road, Junction Road, Waterloo Road, Lion Rock Tunnel Road, Tai Chung Kiu Road, Ma On Shan Road, Hang Tak Street and Hang Shun Street.

Timetable

<i>From Chevalier Garden</i>	<i>From Lok Fu</i>	<i>Frequency minutes</i>
6.00 a.m. – 11.40 p.m.	6.20 a.m. – 12.00 midnight	15/25

Faretable

<i>Inward</i>	<i>Outward</i>
Chevalier Garden \$2.30 Tai Chung Kiu Road/ Ma On Shan Road Junction	\$2.30 per single journey
\$2.30 Lok Fu	

Journey time

38 minutes

New Territories Express Route No. 84X*Route*—9.9 km

Ravana Garden to Kowloon Tong MTR Station: via On King Street, unnamed road, Tai Chung Kiu Road, Siu Lek Yuen Road, Ngan Shing Street, (Sha Tin Wai Road, Sha Tin Road, Lion Rock Tunnel Road)*, Waterloo Road, Cornwall Street, Kent Road and Suffolk Road.

*Journeys may be diverted via Sha Tin Wai Road, Tai Chung Kiu Road, Che Kung Miu Road, Hung Mui Kuk Road and Lion Rock Tunnel Road during 7.30 a.m. to 9.30 a.m. and during 4.00 p.m. to 7.00 p.m. on days except Sundays and public holidays depending on traffic condition.

Kowloon Tong MTR Station to Ravana Garden: via Suffolk Road, Waterloo Road, Lion Rock Tunnel Road, Sha Tin Road, Sha Tin Wai Road and Ngan Shing Street, Siu Lek Yuen Road, Tai Chung Kiu Road and On King Street.

Timetable

<i>From Ravana Garden</i>	<i>From Kowloon Tong MTR Station</i>	<i>Frequency minutes</i>
6.00 a.m. – 12.00 midnight	6.26 a.m. – 12.26 a.m.	20/30

Faretable

\$2.10 per single journey
No half fare for Children

Journey time

23 minutes

New Territories Urban Route No. 85*Route*—14.7 km

Fo Tan (Shan Mei Street) to Kowloon City Ferry: via Shan Mei Street, Fo Tan Road, Yuen Wo Road, Tam Kon Po Street, Sha Tin Centre Street, Pak Hok Ting Street, Sha Tin Centre Street, Tai Po Road, Tai Wai Road, Mei Tin Road, Hung Mui Kuk Road, Lion Rock Tunnel Road, Waterloo Road, Junction Road, Prince Edward Road, Ma Tau Chung Road, Ma Tau Wai Road, Chi Kiang Street, To Kwa Wan Road and San Ma Tau Street.

Kowloon City Ferry to Fo Tan (Shan Mei Street): via San Ma Tau Street, To Kwa Wan Road, Ma Tau Wai Road, San Lau Street, Chatham Road, Ma Tau Wai Road, Ma Tau Chung Road, Prince Edward Road West, Junction Road, Waterloo Road, Lion Rock Tunnel Road, Hung Mui Kuk Road, Mei Tin Road, Tai Po Road, Sha Tin Centre Street, Sha Tin Central Bus Terminus, Sha Tin Centre Street, Wang Pok Street, Yuen Wo Road, Fo Tan Road and Shan Mei Street.

Timetable

<i>From Fo Tan (Shan Mei Street)</i>	<i>From Kowloon City Ferry</i>	<i>Frequency minutes</i>
	<i>Mondays to Saturdays</i>	
5.40 a.m. – 11.10 p.m.	6.30 a.m. – 12.00 midnight	12/25
	<i>Sundays and Public Holidays</i>	
5.40 a.m. – 11.10 p.m.	6.30 a.m. – 12.00 midnight	12/25

Faretable

<i>Inward</i>	<i>Outward</i>
\$2.30 per single journey	Kowloon City Ferry \$2.30 After Lion Rock Tunnel \$2.30 \$2.00 Fo Tan (Shan Mei Street)

Journey time

54 minutes

New Territories Urban Route No. 85A*Route*—14.1 km

Yuen Chau Kok to Kowloon City Ferry: via Chap Wai Kon Street, Ngan Shing Street, Siu Lek Yuen Road, Tai Chung Kiu Road, Sha Tin Wai Road, Sha Kok Street, Tai Chung Kiu Road, Lion Rock Tunnel Road, Waterloo Road, Junction Road, Prince Edward Road West, Ma Tau Chung Road, Mok Cheong Street, To Kwa Wan Road and San Ma Tau Street.

Kowloon City Ferry to Yuen Chau Kok: via San Ma Tau Street, To Kwa Wan Road, Ma Tau Kok Road, Ma Tau Chung Road, Prince Edward Road West, Junction Road, Waterloo Road, Lion Rock Tunnel Road, Tai Chung Kiu Road, Sha Kok Street, Sha Tin Wai Road, Tai Chung Kiu Road, Siu Lek Yuen Road, Ngan Shing Street and Chap Wai Kon Street.

Timetable

<i>From Yuen Chau Kok</i>	<i>From Kowloon City Ferry</i>	<i>Frequency minutes</i>
	<i>Mondays to Saturdays</i>	
5.35 a.m. – 11.10 p.m.	6.20 a.m. – 12.05 a.m.	8/15
	<i>Sundays and Public Holidays</i>	
5.35 a.m. – 11.10 p.m.	6.20 a.m. – 12.05 a.m.	9/20

Faretable

<i>Inward</i>	<i>Outward</i>
\$2.30 per single journey	Kowloon City Ferry
	\$2.30 After Lion Rock Tunnel
	\$2.30 \$2.00 Yuen Chau Kok

Journey time

50 minutes

New Territories Urban Route No. 85B*Route*—14.0 km

Chun Shek to Kowloon City Ferry: via Fung Shek Street, Shing Tin Street, Sha Tin Tau Road, Che Kung Miu Road, Hin Keng Street, Fu Kin Street, Tin Sam Street, Hung Mui Kuk Road, Lion Rock Tunnel Road, Waterloo Road, Junction Road, Prince Edward Road West, Ma Tau Chung Road, Ma Tau Wai Road, Chi Kiang Street, To Kwa Wan Road and San Ma Tau Street.

Kowloon City Ferry to Chun Shek: via San Ma Tau Street, To Kwa Wan Road, Ma Tau Wai Road, San Lau Street, Chatham Road North, Ma Tau Wai Road, Ma Tau Chung Road, Prince Edward Road West, Junction Road, Waterloo Road, Lion Rock Tunnel Road, Hung Mui Kuk Road, Tin Sam Street, Fu Kin Street, Hin Keng Street, Che Kung Miu Road, Sha Tin Tau Road, Shing Tin Street and Fung Shek Street.

Timetable

<i>From Chuk Shek</i>	<i>From Kowloon City Ferry</i>	<i>Frequency minutes</i>
5.30 a.m. – 11.33 p.m.	6.30 a.m. – 12.20 a.m.	10/20

Faretable

<i>Inward</i>	<i>Outward</i>
\$2.30 per single journey	Kowloon City Ferry
	\$2.30 After Lion Rock Tunnel
	\$2.30 \$2.00 Chun Shek

Journey time

49 minutes

New Territories Urban Route No. 85C*Route*—19.3 km

Yiu On to Hung Hom Ferry: via Yiu On Estate access road, Hang Hong Street, Ma On Shan Road, (Tai Chung Kiu Road, Lion Rock Tunnel Road,)* Lung Cheung Road, Fung Mo Street, Tung Tau Tsuen Road, Junction Road, Prince Edward Road West, Ma Tau Chung Road, Mok Cheong Street, To Kwa Wan Road, Ma Tau Wai Road, Wuhu Street, Taku Street, Bulkeley Street, Ming On Street, Baker Street and Gillies Avenue.

*Journeys may be diverted via Tai Chung Kiu Road, Che Kung Miu Road, Hung Mui Kuk Road and Lion Rock Tunnel Road non-stop during 7.30 a.m. to 9.30 a.m. and during 4.00 p.m. to 7.00 p.m. on days except Sundays and public holidays depending on traffic condition.

Hung Hom Ferry to Yiu On: via Gillies Avenue, Wuhu Street, Ma Tau Wai Road, To Kwa Wan Road, Ma Tau Kok Road, Ma Tau Chung Road, Prince Edward Road West, Junction Road, Tung Tau Tsuen Road, Fung Mo Street, Lung Cheung Road, Lion Rock Tunnel Road, Tai Chung Kiu Road, Ma On Shan Road, Hang Hong Street and Yiu On Estate access road.

Timetable

<i>From Yiu On</i>	<i>From Hung Hom Ferry</i>	<i>Frequency minutes</i>
<i>Mondays to Saturdays</i>		
5.30 a.m. – 11.04 p.m.	6.30 a.m. – 12.04 a.m.	12/20
<i>Sundays and Public Holidays</i>		
5.30 a.m. – 11.00 p.m.	6.30 a.m. – 12.00 midnight	12/25

Faretable

<i>Inward</i>			<i>Outward</i>		
<i>Yiu On</i>			<i>Hung Hom Ferry</i>		
\$3.10	Ma On Shan Road/Tai Chung Kiu Road Junction		\$3.10	After Lion Rock Tunnel	
\$3.10	\$2.60	After Lion Rock Tunnel	\$3.10	\$2.30	Yiu On
\$3.10	\$2.60	\$2.30	Hung Hom Ferry		

Journey time

54 minutes

New Territories Urban Route No. 85K*Route*—8.6 km

Heng On to Sha Tin KCR Station: via Heng On Estate access road, Hang Hong Street, Ma On Shan Road, (Hang Tak Street, Hang Shun Street, Chevalier Garden Bus Terminus, Hang Shun Street, Hang Tak Street, Ma On Shan Road,)* Tai Chung Kiu Road, Fo Tan Road, Yuen Wo Road, Sha Tin Rural Committee Road and Sha Tin Station Circuit.

*Departures from 6.30 a.m. to 8.14 a.m. and from 4.56 p.m. to 7.44 p.m. do not operate via Chevalier Garden Bus Terminus on weekdays except public holidays.

Sha Tin KCR Station to Heng On: via Sha Tin Station Circuit, Sha Tin Rural Committee Road, Yuen Wo Road, Fo Tan Road, Tai Chung Kiu Road, Ma On Shan Road, (Hang Tak Street, Hang Shun Street, Chevalier Garden Bus Terminus, Hang Shun Road, Hang Tak Street, Ma On Shan Road,)* Hang Hong Street and Heng On Estate access road.

*Departures from 6.45 a.m. to 8.09 a.m. and from 4.53 p.m. to 7.59 p.m. do not operate vice Chevalier Garden Bus Terminus on weekdays except public holidays.

Timetable

<i>From Heng On</i>	<i>From Sha Tin KCR Station</i>	<i>Frequency minutes</i>
<i>Mondays to Saturdays</i>		
5.30 a.m. – 12.00 midnight	6.00 a.m. – 12.30 midnight	2/8

- (i) Additional journeys are operated as Route No. 85P from Chevalier Garden to Sha Tin KCR Station every 8 minutes from 6.30 p.m. to 8.30 a.m. and every 12 minutes from 5.12 p.m. to 7.48 p.m.
- (ii) Additional journeys are operated as Route No. 85P from Sha Tin KCR Chevalier Garden every 8 minutes from 6.45 p.m. to 8.21 a.m. and every 12 minutes from 5.00 p.m. to 8.00 p.m. Additional journeys are operated as Route No. 85P from Sha Tin KCR Station to Chevalier Garden every 8 minutes from 6.45 a.m. to 8.21 a.m. and every 12 minutes from 5.00 p.m. to 8.00 p.m.

<i>From Heng On</i>	<i>From Sha Tin KCR Station</i>	<i>Frequency minutes</i>
	<i>Sundays and Public Holidays</i>	
5.30 a.m. – 12.00 midnight	6.00 a.m. – 12.30 a.m.	2/8

Faretable

\$1.70 per single journey

Journey time

26 minutes

New Territories Urban Route No. 86*Route*—18.4 km

Wong Nai Tau to Mei Foo: via Siu Lek Yuen Road, Kwong Sin Street, unnamed road, Ngau Pei Sha Street, Chap Wai Kon Street, Ngan Shing Street, Siu Lek Yuen Road, Tai Chung Kiu Road, Fo Tan Road, Yuen Wo Road, Tam Kon Po Street, Sha Tin Centre Street, Pak Hok Ting Street, Sha Tin Centre Street, (Lion Rock Tunnel Road,)* Waterloo Road, Cornwall Street, Nam Cheong Street, Un Chau Street, Hing Wah Street, Cheung Sha Wan Road and Lai Chi Kok Road.

Mei Foo to Wong Nai Tau: via Cheung Sha Wan Road, Tung Chau West Street, Castle Peak Road, Tai Po Road, Pak Tin Street, Woh Chai Street, Nam Cheong Street, Cornwall Street, Waterloo Road, Lion Rock Tunnel Road, Sha Tin Centre Street, Sha Tin Central Bus Terminus, Sha Tin Centre Street, Wang Pok Street, Yuen Wo Road, Fo Tan Road, Tai Chung Kiu Road, Siu Lek Yuen Road, Ngan Shing Street, Chap Wai Kon Street, Ngau Pei Sha Street, unnamed road, Kwong Sin Street and Siu Lek Yuen Road.

Timetable

<i>From Wong Nai Tau</i>	<i>From Mei Foo</i>	<i>Frequency minutes</i>
	<i>Mondays to Saturdays</i>	
5.40 a.m. – 11.49 p.m.	6.00 a.m. – 12.21 p.m.	9/18
	<i>Sundays and Public Holidays</i>	
5.40 a.m. – 11.49 p.m.	6.00 a.m. – 12.21 p.m.	12/18

Faretable

<i>Inward</i>				<i>Outward</i>	
Wong Nai Tau				Mei Foo	
\$3.10	Siu Lek Yuen Village			\$3.10	After Lion Rock Tunnel
\$3.10	\$2.60	Wo Che		\$3.10	\$2.00
\$3.10	\$2.60	\$2.30	Mei Foo		Wong Nai Tau

Journey time

65 minutes

New Territories Urban Route No. 86A*Route*—13.0 km

Sha Tin Wai to Cheung Sha Wan: via Kong Pui Street, Sha Kok Street, Sha Tin Wai Road, Tai Chung Kiu Road, Che Kung Miu Road, Hung Mui Kuk Road, Lion Rock Tunnel Road, Lung Cheung Road, Nam Cheong Street, Un Chau Street, Hing Wah Street and Cheung Sha Wan Road.

Cheung Sha Wan to Sha Tin Wai: via Cheung Sha Wan Road, Korn Tsun Street, Cheung Sha Wan Road, Tung Chau West Street, Castle Peak Road, Tai Po Road, Pak Tin Street, Woh Chai Street, Nam Cheong Street, Lung Cheung Road, Lion Rock Tunnel Road, Hung Mui Kuk Road, Che Kung Miu Road, Tai Chung Kiu Road, Sha Tin Wai Road, Sha Kok Street, Kong Pui Street and Yi Shing Street.

Timetable

<i>From Sha Tin Wai</i>	<i>From Cheung Sha Wan</i>	<i>Frequency minutes</i>
5.45 a.m. – 11.51 p.m.	6.00 a.m. – 11.55 p.m.	14/25

Faretable

<i>Inward</i>	<i>Outward</i>
\$2.30 per single journey	Cheung Sha Wan \$2.30 After Lion Rock Tunnel \$2.30 \$2.00 Sha Tin Wai

Journey time

49 minutes

New Territories Urban Route No. 86B*Route*—13.3 km

Hin Keng to Mei Foo: via Che Kung Miu Road, Tin Sam Street, Hung Mui Kuk Road, Mei Tin Road, Tai Wai Road, Chik Chuen Street, Shing Ho Road, Tai Po Road, Castle Peak Road, Yen Chow Street, Un Chau Street, Hing Wah Street, Cheung Sha Wan Road and Lai Chi Kok Road.

Mei Foo to Hin Keng: via Cheung Sha Wan Road, Tung Chau West Street, Castle Peak Road, Tai Po Road, Shing Chuen Road, Tsuen Nam Road, Tai Wai Road, Chik Fai Street, Mei Tin Road, Tai Wai Bus Terminus, Mei Tin Road, Hung Mui Kuk Road, Tin Sam Street and Che Kung Miu Road.

Timetable

<i>From Hin Keng</i>	<i>From Mei Foo</i>	<i>Frequency minutes</i>
5.45 a.m. – 12.00 midnight	6.00 a.m. – 12.00 midnight	15/25

Faretable

<i>Inward</i>	<i>Outward</i>
\$2.30 per single journey	Mei Foo \$2.30 Tai Po Road near Keng Hau Road \$2.30 \$2.00 Hin Keng

Journey time

48 minutes

New Territories Urban Route No. 86C*Route*—18.9 km

Heng On to Cheung Sha Wan: via Heng On Estate access road, Hang Hong Street, Ma On Shan Road, Tai Chung Kiu Road, Che Kung Miu Road, Hung Mui Kuk Road, Lion Rock Tunnel Road, Waterloo Road, Cornwall Street, Nam Cheong Street, Yu Chan Street, Yen Chow Street and Cheung Sha Wan Road.

Cheung Sha Wan to Heng On: via Cheung Sha Wan Road, Tung Chau West Street, Castle Peak Road, Yen Chow Street, Cheung Sha Wan Road, Nam Cheong Street, Cornwall Street, Waterloo Road, Lion Rock Tunnel Road, Hung Mui Kuk Road, Che Kung Miu Road, Tai Chung Kiu Road, Ma On Shan Road, Hang Hong Street and Heng On Estate access road.

Timetable

<i>From Heng On</i>	<i>From Cheung Sha Wan</i>	<i>Frequency minutes</i>
5.30 a.m. – 11.30 p.m.	6.00 a.m. – 12.00 midnight	12/20

Faretable

<i>Inward</i>		<i>Outward</i>	
Heng On		Cheung Sha Wan	
\$3.10	Ma On Shan Road/Tai Chung Kiu Road Junction	\$3.10	After Lion Rock Tunnel
\$3.10	\$2.60	\$3.10	\$2.30
\$3.10	\$2.60	\$2.30	Cheung Sha Wan

Journey time

53 minutes

New Territories Urban Route No. 87*Route—14.2 km*

Lek Yuen to Tai Kok Tsui Ferry: via Lek Yuen Street, Wo Che Street, Yuen Wo Road, Tam Kon Po Street, Sha Tin Centre Street, Pak Hok Ting Street, Sha Tin Centre Street, Tai Po Road, Tai Wai Road, Mei Tin Road, Hung Mui Kuk Road, Lion Rock Tunnel Road, Lung Cheung Road, Nam Cheong Street, Tai Po Road, Poplar Street, Cheung Sha Wan Road, Nathan Road, Mong Kok Road, Sai Yeung Choi Street, Argyle Street and Cherry Street.

Tai Kok Tsui Ferry to Lek Yuen: via Pok Man Street, Tai Kok Tsui Road (new carriageway), Cherry Street, Argyle Street, Shanghai Street, Lai Chi Kok Road, Prince Edward Road West, Tai Nan Street, Cedar Street, Yu Chau Street, Wong Chuk Street, Tai Po Road, Un Chau Street, Nam Cheong Street, Lung Cheung Road, Lion Rock Tunnel Road, Hung Mui Kuk Road, Mei Tin Road, Tai Po Road, Sha Tin Centre Street, Sha Tin Central Bus Terminus, Sha Tin Centre Street, Wang Pok Street, Yuen Wo Road, Wo Che Street and Lek Yuen Estate access road.

Timetable

<i>From Lek Yuen</i>	<i>From Tai Kok Tsui Ferry</i>	<i>Frequency minutes</i>
5.40 a.m. – 11.20 p.m.	6.35 a.m. – 12.20 a.m.	20/35

Faretable

<i>Inward</i>		<i>Outward</i>	
\$2.30 per single journey		Tai Kok Tsui Ferry	
		\$2.30	After Lion Rock Tunnel
		\$2.30	\$2.00
			Lek Yuen

Journey time

54 minutes

New Territories Urban Route No. 87A*Route—12.9 km*

Pok Hong to Tai Kok Tsui Ferry: via unnamed road, Shui Chuen Au Street, Sha Kok Street, Sha Tin Wai Road, Tai Chung Kiu Road, Che Kung Miu Road, Hung Mui Kuk Road, Lion Rock Tunnel Road, Lung Cheung Road, Nam Cheong Street, Lai Chi Kok Road, Shanghai Street, Argyle Street and Cherry Street.

Tai Kok Tsui Ferry to Pok Hong: via Pok Man Street, Tai Kok Tsui Road (New Carriageway), Cherry Street, Argyle Street, Shanghai Street, Lai Chi Kok Road, Prince Edward Road West, Tai Nan Street, Cedar Street, Yu Chau Street, Wong Chuk Street, Tai Po Road, Un Chau Street, Nam Cheong Street, Lung Cheung Road, Lion Rock Tunnel Road, Hung Mui Kuk Road, Che Kung Miu Road, Tai Chung Kiu Road, Sha Kok Street, Jat Min Chuen Street, Sha Kok Street and unnamed road.

Timetable

<i>From Pok Hong</i>	<i>From Tai Kok Tsui Ferry</i>	<i>Frequency minutes</i>
5.40 a.m. – 11.10 p.m.	6.25 a.m. – 11.55 p.m.	7/15

Faretable

<i>Inward</i>	<i>Outward</i>
\$2.30 per single journey	Tai Kok Tsui Ferry \$2.30 After Lion Rock Tunnel \$2.30 \$2.00 Pok Hong

Journey time

46 minutes

New Territories Urban Route No. 87B*Route—13.0 km*

San Tin Wai to Tai Kok Tsui Ferry: via Sun Tin Wai Estate access road, Sha Tin Tau Road, Che Kung Miu Road, Tin Sam Street, Hung Mui Kuk Road, Lion Rock Tunnel Road, Lung Cheung Road, Nam Cheong Street, Lai Chi Kok Road, Shanghai Street, Argyle Street and Cherry Street.

Tai Kok Tsui Ferry to San Tin Wai: via Pok Man Street, Tai Kok Tsui Road (New Carriageway), Cherry Street, Argyle Street, Shanghai Street, Lai Chi Kok Road, Prince Edward Road West, Tai Nan Street, Cedar Street, Yu Chau Street, Wong Chuk Street, Tai Po Road, Un Chau Street, Nam Cheong Street, Lung Cheung Road, Lion Rock Tunnel Road, Hung Mui Kuk Road, Tin Sam Street, Che Kung Miu Road, Sha Tin Tau Road and Sun Tin Wai Estate access road.

Timetable

<i>From San Tin Wai</i>	<i>From Tai Kok Tsui Ferry</i>	<i>Frequency minutes</i>
<i>Mondays to Saturdays</i>		
5.40 a.m. – 11.10 p.m.	6.45 a.m. – 12.05 a.m.	6/20
<i>Sundays and Public Holidays</i>		
5.40 a.m. – 11.15 p.m.	6.40 a.m. – 12.05 a.m.	7/20

*Faretable**Inward*

\$2.30 per single journey

Outward

Tai Kok Tsui Ferry	
\$2.30	After Lion Rock Tunnel
\$2.30	\$2.00 San Tin Wai

Journey time

47 minutes

New Territories Urban Route No. 88K*Route—8.3 km*

Hin Keng to Ho Tung Lau: via Che Kung Miu Road, Hin Keng Street, Fu Kin Street, Tin Sam Street, Hung Mui Kuk Road, Che Kung Miu Road, Tai Wai Bus Terminus, Mei Tin Road, Tai Po Road, Sha Tin Centre Street, Sha Tin Central Bus Terminus, Sha Tin Centre Street, Wang Pok Street, Yuen Wo Road, Fo Tan Road and Lok King Street.

Ho Tung Lau to Hin Keng: via Lok King Street, Fo Tan Road, Yuen Wo Road, Sha Tin Rural Committee Road, Tai Po Road, Sha Tin Central Bus Terminus, Sha Tin Centre Street, Pak Hok Ting Street, Sha Tin Centre Street, Tai Po Road, Tai Wai Road, Mei Tin Road, Tai Wai Bus Terminus, Mei Tin Road, Hung Mui Kuk Road, Tin Sam Street, Fu Kin Street, Hin Keng Street and Che Kung Miu Road.

*Timetable**From Hin Keng**From Ho Tung Lau**Frequency
minutes**Mondays to Saturdays*

5.40 a.m. – 11.59 p.m.

5.50 a.m. – 11.56 p.m.

8/20

Additional journeys are operated from Hin Keng to Tai Wai Bus Terminus every 8 minutes during 6.30 a.m. to 9.02 a.m. and from Sha Tin Central Bus Terminus to Hin Keng every 15 minutes during 4.30 p.m. to 7.30 p.m.

Sundays and Public Holidays

5.40 a.m. – 12.00 midnight

5.50 a.m. – 11.58 p.m.

8/12

Faretable

\$1.70 per single journey

Journey time

31 minutes

New Territories Urban Route No. 88M*Route—6.5 km*

Hin Keng to Kowloon Tong MTR Station: via Che Kung Miu Road, Tin Sam Street, Hung Mui Kuk Road, Lion Rock Tunnel Road, Waterloo Road, Cornwall Street, Kent Road and Suffolk Road.

Kowloon Tong MTR Station to Hin Keng: via Suffolk Road, Waterloo Road, Lion Rock Tunnel Road, Hung Mui Kuk Road, Tin Sam Street and Che Kung Miu Road.

*Timetable**From Hin Keng**From Kowloon Tong MTR Station**Frequency
minutes*

5.50 a.m. – 11.55 p.m.

6.20 a.m. – 12.25 a.m.

12/20

Faretable

\$1.70 per single journey

Journey time

22 minutes

New Territories Urban Route No. 89*Route—14.7 km*

Lek Yuen to Kwun Tong (Yuet Wah Street): via Lek Yuen Street, Wo Che Street, Yuen Wo Road, Tam Kon Po Street, Sha Tin Centre Street, Pak Hok Ting Street, Sha Tin Centre Street, Lion Rock Tunnel Road, Lung Cheung Road, flyover, Kwun Tong Road, Ngau Tau Kok Road, Hong Ning Road and Mut Wah Street.

Kwun Tong (Yuet Wah Street) to Lek Yuen: via Yuet Wah Street, Hip Wo Street, Tung Yan Street, Yue Man Square, Hong Ning Road, Ngau Tau Kok Road, Kwun Tong Road, Lung Cheung Road, Lion Rock Tunnel Road, Sha Tin Centre Street, Sha Tin Central Bus Terminus, Sha Tin Centre Street, Wang Pok Street, Yuen Wo Road, Wo Che Street and Lek Yuen Estate access road.

*Timetable**From Lek Yuen**From Kwun Tong**Frequency
minutes*

5.50 a.m. – 12.12 a.m.

5.47 a.m. – 12.12 a.m.

5/12

*Faretable**Inward**Outward*

\$2.30 per single journey

Kwun Tong	
\$2.30	After Lion Rock Tunnel
\$2.30	\$2.00 Lek Yuen

Journey time

43 minutes

New Territories Urban Route No. 89A*Route—16.9 km*

Yuen Chau Kok to Kwun Tong Ferry: via Chap Wai Kon Street, Ngan Shing Street, Siu Lek Yuen Road, Tai Chung Kiu Road, Sha Tin Wai Road, Sha Kok Street, Jat Min Chuen Street, Sha Kok Street, Tai Chung Kiu Road, Che Kung Miu Road, Hung Mui Kuk Road, Lion Rock Tunnel Road, Lung Cheung Road, flyover, Kwun Tong Road, Hoi Yuen Road and Kwun Tong Ferry Concourse access road.

Kwun Tong (Yuet Wah Street) to Yuen Chau Kok: via Wai Yip Street, King Yip Street, Shing Yip Street, Hoi Yuen Road, Kwun Tong Road, Lung Cheung Road, Lion Rock Tunnel Road, Hung Mui Kuk Road, Che Kung Miu Road, Tai Chung Kiu Road, Sha Kok Street, Jat Min Chuen Street, Sha Kok Street, Sha Tin Wai Road, Tai Chung Kiu Road, Siu Lek Yuen Road, Ngan Shing Street and Chap Wai Kon Street.

Timetable

<i>From Yuen Chau Kok</i>	<i>From Kwun Tong</i>	<i>Frequency minutes</i>
5.40 a.m. – 11.50 p.m.	6.00 a.m. – 12.00 midnight	8/15

Faretable

<i>Inward</i>	<i>Outward</i>
\$2.30 per single journey	Kwun Tong Ferry \$2.30 After Lion Rock Tunnel \$2.30 \$2.00 Yuen Chau Kok

Below scale fare authorized under section 13(4)(b), Public Bus Service Ordinance

Journey time

48 minutes

New Territories Urban Route No. 89B

Route—13.7 km

Sha Tin Wai to Kwun Tong (Elegance Road): via Kong Pui Street, Sha Kok Street, Tai Chung Kiu Road, Che Kung Miu Road, Hung Mui Kuk Road, Lion Rock Tunnel Road, Lung Cheung Road, Po Kong Village Road Interchange, Po Kong Village Road, Choi Hung Road, Choi Hung access road, Prince Edward Road East, Kwun Tong Road, Hong Ning Road and Ngau Tau Kok Road.

Kwun Tong (Elegance Road) to Sha Tin Wai: via Ngau Tau Kok Road, Elegance Road, Kwun Tong Road, Lung Cheung Road, Hammer Hill Road, Choi Hung Road, Po Kong Village Road, Lung Cheung Road, Lion Rock Tunnel Road, Hung Mui Kuk Road, Che Kung Miu Road, Tai Chung Kiu Road, Sha Kok Street, Jat Min Chuen Street, Sha Kok Street, Kong Pui Street and Yi Shing Square.

Timetable

<i>From Sha Tin Wai</i>	<i>From Kwun Tong (Elegance Road)</i>	<i>Frequency minutes</i>
<i>Mondays to Saturdays</i>		
5.40 a.m. – 12.15 a.m.	6.00 a.m. – 12.25 a.m.	5/15
<i>Sundays and Public Holidays</i>		
5.40 a.m. – 12.10 a.m.	6.00 a.m. – 12.20 a.m.	5/15

Faretable

<i>Inward</i>	<i>Outward</i>
\$2.30 per single journey	Kwun Tong \$2.30 After Lion Rock Tunnel \$2.30 \$2.00 San Tin Wai

Journey time

40 minutes

New Territories Urban Route No. 89C

Route—22.3 km

Heng On to Kwun Tong (Tsui Ping Road): via Heng On Estate access road, Hang Hong Street, Ma On Shan Road, Hang Tak Street, Hang Shun Street, Chevalier Garden Bus Terminus, Hang Shun Street, Hang Tak Street, Ma On Shan Road, (Tai Chung Kiu Road, Lion Rock Tunnel Road)*, Lung Cheung Road, Po Kong Village Road Interchange, Po Kong Village Road, Choi Hung Road, Prince Edward Road East, Kwun Tong Road, Hip Wo Street and Tsui Ping Road.

*Journeys may be diverted via Tai Chung Kiu Road, Che Kung Miu Road, Hung Mui Kuk Road and Lion Rock Tunnel Road non-stop during 7.30 a.m. to 9.30 a.m. and during 4.00 p.m. to 7.00 p.m. on days except Sundays and public holidays depending on traffic condition.

Kwun Tong (Tsui Ping Road) to Heng On: via Tsui Ping Road, Lei Yue Mun Road, Road CK1, Choi Kwo Ling Road, Lei Yue Mun Road, Kwun Tong Road, Lung Cheung Road, Hammer Hill Road, Choi Hung Road, Po Kong Village Road, Lung Cheung Road, Lion Rock Tunnel Road, Tai Chung Kiu Road, Ma On Shan Road, Hang Tak Street, Hang Shun Street, Chevalier Garden Bus Terminus, Hang Shun Street, Hang Tak Street, Ma On Shan Road, Hang Hong Street and Heng On Estate access road.

Timetable

<i>From Heng On</i>	<i>From Kwun Tong (Tsui Ping Road)</i>	<i>Frequency minutes</i>
<i>Mondays to Saturdays</i>		
5.30 a.m. – 11.45 p.m.	6.00 a.m. – 12.00 midnight	7/20
<i>Sundays and Public Holidays</i>		
5.30 a.m. – 11.45 p.m.	6.00 a.m. – 12.40 a.m.	8/20

Faretable

<i>Inward</i>			<i>Outward</i>	
Heng On			Kwun Tong (Tsui Ping Road)	
\$3.10	Ma On Shan Road/Tai Chung Kiu Road Junction		\$3.10	After Lion Rock Tunnel
\$3.10	\$2.60	After Lion Rock Tunnel	\$3.10	\$2.30 Heng On
\$3.10	\$2.60	\$2.30 Kwun Tong (Tsui Ping Road)		

Journey time

62 minutes

New Territories Recreation Route No. 89R

Route—20.3 km

Sha Tin Central to Sai Kung: via Sha Tin Centre Street, Wang Pok Street, Yuen Wo Road, Sha Tin Rural Committee Road, Tai Chung Kiu Road, Ma On Shan Road, Hang Hong Street, Heng On Bus Terminus, Hang Hong Street, Ma On Shan Road, Sai Sha Road, Tai Mong Tsai Road, Po Tung Road and Fuk Man Road.

Sai Kung to Sha Tin Central: via unnamed road, Fuk Man Road, Po Tung Road, Tai Mong Tsai Road, Sai Sha Road, Ma On Shan Road, Hang Hong Street, Heng On Bus Terminus, Hang Hong Street, Ma On Shan Road, Tai Chung Kiu Road, Sha Tin Rural Committee Road and Tai Po Road.

Timetable

<i>From Sha Tin Central</i>	<i>From Sai Kung</i>	<i>Frequency minutes</i>
	<i>Saturdays (weather permitting)</i>	
11.45 a.m. – 6.45 p.m.	12.30 p.m. – 7.30 p.m.	30
	<i>Sundays and Public Holidays (weather permitting)</i>	
7.15 a.m. – 6.45 p.m.	8.00 a.m. – 7.30 p.m.	20/30

Faretable

\$5.50 per single journey
No half fare for children

Journey time

45 minutes

New Territories Rural Route No. 91

Route—15.7 km

Choi Hung to Clear Water Bay: via Choi Hung Road, Hammer Hill Road, Lung Cheung Road, Clear Water Bay Road, New Clear Water Bay Road, Clear Water Bay Road and Tai O Mun Road.

Clear Water Bay to Choi Hung: via Tai O Mun Road, Clear Water Bay Road, Lung Cheung Road, Hammer Hill Road and Choi Hung Road.

Timetable

<i>From Choi Hung</i>	<i>From Clear Water Bay</i>	<i>Frequency minutes</i>
	<i>Mondays to Saturdays</i>	
6.04 a.m. – 10.24 p.m.	6.22 a.m. – 11.06 p.m.	12/20
	<i>Sundays and Public Holidays</i>	
6.04 a.m. – 10.24 p.m.	6.22 a.m. – 11.06 p.m.	12/16

Faretable

\$2.60 per single journey
(Tseng Lan Shue to Clear Water Bay — \$2.30)
(Tseng Lan Shue to Choi Hung — \$2.30)

Journey time

37 minutes

New Territories Rural Route No. 91M

Route—9.8 km

Hang Hau to Choi Hung MTR Station: via Hang Hau Road and Clear Water Bay Road.

Choi Hung MTR Station to Hang Hau: via Clear Water Bay Road, Lung Cheung Road, Clear Water Bay Road, New Clear Water Bay Road, Clear Water Bay Road and Hang Hau Road.

D3528

S. S. NO. 4 TO GAZETTE NO. 40/1990

Timetable

<i>From Hang Hau</i>	<i>From Choi Hung MTR Station</i>	<i>Frequency minutes</i>
6.30 a.m. – 12.00 midnight	6.00 a.m. – 11.30 p.m.	30

Faretable

\$2.00 per single journey

Journey time

26 minutes

New Territories Recreation Route No. 91R

Route—17.6 km

Wong Tai Sin to Clear Water Bay: via Tung Tau Tsuen Road, Shatin Pass Road, Choi Hung roundabout, Choi Hung Road, Choi Hung Bus Terminus, Choi Hung Road, Hammer Hill Road, Lung Cheung Road, Clear Water Bay Road, New Clear Water Bay Road, Clear Water Bay Road and Tai O Mun Road.

Clear Water Bay to Wong Tai Sin: via Tai O Mun Road, Clear Water Bay Road, New Clear Water Bay Road, Clear Water Bay Road, Lung Cheung Road, Hammer Hill Road, Choi Hung Road, Shatin Pass Road and Ting Tau Tsuen Road.

Timetable

<i>From Wong Tai Sin</i>	<i>From Clear Water Bay</i>	<i>Frequency minutes</i>
<i>Sundays and Public Holidays—June to September only (Weather Permitting)</i>		
7.30 a.m. – 7.10 p.m.	8.20 a.m. – 8.00 p.m.	10/20

Service may be cancelled at short notice
Frequency may be adjusted to suit traffic requirements

Faretable

\$4.80 per single journey
No half fare for children

Journey time

45 minutes

New Territories Rural Route No. 92

Route—14.4 km

Choi Hung to Sai Kung: via Choi Hung Road, Hammer Hill Road, Lung Cheung Road, Clear Water Bay Road, New Clear Water Bay Road, Clear Water Bay Road, Hiram's Highway, Po Tung Road and Fuk Man Road.

Sai Kung to Choi Hung: via Wai Man Road, Fuk Man Road, Po Tung Road, Hiram's Highway, Clear Water Bay Road, Lung Cheung Road, Hammer Hill Road and Choi Hung Road.

Timetable

<i>From Choi Hung</i>	<i>From Sai Kung</i>	<i>Frequency</i>
	<i>Mondays to Saturdays</i>	<i>minutes</i>
6.00 a.m. – 11.02 p.m.	6.00 a.m. – 11.42 p.m.	6/15
	<i>Sundays and Public Holidays</i>	
6.00 a.m. – 10.53 p.m.	6.00 a.m. – 11.33 p.m.	6/12

Faretable

\$2.30 per single journey

Journey time

38 minutes

New Territories Urban Route No. 93A

Route—8.7 km

Po Lam to Kwun Tong Ferry: via Road L2, Road L1, Po Lam Road North, Po Lam Road, Sau Mau Ping Road, Hiu Kwong Street, Hip Wo Street, Hoi Yuen Road and Kwun Tong Ferry Concourse access road.

Kwun Tong Ferry to Po Lam: via Wai Yip Street, King Yip Street, Shing Yip Street, Hoi Yuen Road, Hip Wo Street, Hiu Kwong Street, Sau Mau Ping Road, Po Lam Road, Po Lam Road North, Road L1 and Road L2.

Timetable

<i>From Po Lam</i>	<i>From Kwun Tong Ferry</i>	<i>Frequency</i>
	<i>Mondays to Saturdays</i>	<i>minutes</i>
5.30 a.m. – 12.01 a.m.	6.05 a.m. – 12.22 a.m.	5/10
	<i>Sundays and Public Holidays</i>	
5.30 a.m. – 12.01 a.m.	6.05 a.m. – 12.22 a.m.	

Faretable

\$1.70 per single journey

Journey time

31 minutes

New Territories Urban Route No. 93K

Route—18.3 km

Po Lam to Mong Kok KCR Station: via Po Lam Road North, Po Lam Road, Sau Mau Ping Road, Hiu Kwong Street, Hip Wo Street, Kwun Tong Road, Prince Edward Road East, Prince Edward Road West, Ma Tau Chung Road, Ma Tau Wai Road, Chatham Road North, Gascoigne Road, Nathan Road, Argyle Street, Shanghai Street, Mong Kok Road, Sai Yee Street, Argyle Street and Luen Wan Road.

Mong Kok KCR Station to Po Lam: via Bute Street, Sai Yee Street, Prince Edward Road West, Nathan Road, Gascoigne Road, Chatham Road North, Ma Tau Wai Road, Ma Tau Chung Road, Prince Edward Road West, Prince Edward Road East, Kwun Tong Road, Hip Wo Street, Hiu Kwong Street, Sau Mau Ping Road, Po Lam Road and Po Lam Road North.

Timetable

<i>From Po Lam</i>	<i>From Mong Kok KCR Station</i>	<i>Frequency minutes</i>
<i>Mondays to Saturdays</i>		
5.30 a.m. – 11.55 p.m.	6.00 a.m. – 12.05 a.m.	8/20
<i>Sundays and Public Holidays</i>		
5.30 a.m. – 11.55 p.m.	6.00 a.m. – 12.05 a.m.	10/20

Faretable

\$3.10 per single journey
(Sau Mau Ping to Mong Kok KCR Station — \$2.30)
(Po Lam Road to Po Lam — \$1.70)

Journey time

70 minutes

New Territories Urban Route No. 93M

Route—15.7 km

Po Lam to Lam Tin MTR Station (Circular): via Road L2, Road L1, Po Lam Road North, Po Lam Road, Sau Mau Ping Road, Junk Bay Road, Lei Yue Mun Road, Kai Tin Road, Tak Tin Street, Lin Tak Road, Sau Mau Ping Road, Po Lam Road, Po Lam Road North, Road L1 and Road L2.

Timetable

<i>From Po Lam</i>	<i>Frequency minutes</i>
<i>Mondays to Saturdays</i>	
5.40 a.m. – 12.10 a.m.	12/25
<i>Sundays and Public Holidays</i>	
5.40 a.m. – 12.10 a.m.	12/25

Faretable

\$1.70 per single journey

Journey time

55 minutes

New Territories Rural Route No. 94

Route—14.8 km

Sai Kung to Wong Shek Pier: via Wai Man Road, Fuk Man Road, Po Tung Road, Tai Mong Tsai Road and Pak Tam Road.

Wong Shek Pier to Sai Kung: via Pak Tam Road, Tai Mong Tsai Road, Po Tung Road and Fuk Man Road.

Timetable

<i>From Sai Kung</i>	<i>From Wong Shek Pier</i>	<i>Frequency minutes</i>
<i>Mondays to Saturdays</i>		
6.30 a.m.	7.05 a.m.	
8.00 a.m. – 4.00 p.m.	8.35 a.m. – 4.35 p.m.	60
4.50 p.m.	5.25 p.m.	
6.00 p.m. – 7.00 p.m.	6.35 p.m. – 7.35 p.m.	60
<i>Sundays and Public Holidays</i>		
8.00 a.m. – 7.00 p.m.	8.35 a.m. – 11.35 p.m.	60
—	12.30 p.m. – 4.30 p.m.	60
—	5.40 p.m. – 7.40 p.m.	60

Faretable

\$2.30 per single journey
 (Tai Mong Tsai to Sai Kung—\$1.40)
 (Tai Mong Tsai to Wong Shek Pier—\$2.00)

Journey time

30 minutes

New Territories Urban Route No. 95

Route—16.7 km

Tsui Lam to Jordan Road Ferry: via Tsui Lam Road, Po Lam Road North, Hong Sing Garden Bus Terminus, Po Lam Road North, Po Lam Road, Sau Mau Ping Road, Shun Lee Tsuen Road, New Clear Water Bay Road, Clear Water Bay Road, Lung Cheung Road, Hammer Hill Road, Choi Hung Road, Prince Edward Road East, Prince Edward Road West, Nathan Road and Jordan Road.

Jordan Road Ferry to Tsui Lam: via Jordan Road, Nathan Road, Argyle Street, Shanghai Street, Mong Kok Road, Sai Yeung Choi Street, Argyle Street, Prince Edward Road West, Prince Edward Road East, Choi Hung Road, Hammer Hill Road, Lung Cheung Road, Clear Water Bay Road, New Clear Water Bay Road, Shun Ching Street, Shun Lee Tsuen Road, Sau Mau Ping Road, Po Lam Road, Po Lam Road North and Tsui Lam Road.

Timetable

<i>From Tsui Lam</i>	<i>From Jordan Road Ferry</i>	<i>Frequency minutes</i>
<i>Mondays to Saturdays</i>		
5.45 a.m. – 11.50 p.m.	6.15 a.m. – 12.00 midnight	15/20
<i>Sundays and Public Holidays</i>		
5.45 a.m. – 11.50 p.m.	6.15 a.m. – 12.00 midnight	9/20

Faretable

<i>Inward</i>	<i>Outward</i>
Tsui Lam	Jordan Road Ferry
\$2.60 Sau Mau Ping Road	\$2.60 Po Lam Road
\$2.60 \$2.30 Jordan Road Ferry	\$2.60 \$1.70 Tsui Lam

Journey time

60 minutes

New Territories Urban Route No. 95M*Route*—7.1 km**Tsui Lam to Kwun Tong (Elegance Road):** via Tsui Lam Road, Po Lam Road North, Hong Sing Garden Bus Terminus, Po Lam Road North, Po Lam Road, Sau Mau Ping Road, Hip Wo Street, Tung Yan Street, Yue Man Square, Hong Ning Road and Ngau Tau Kok Road.**Kwun Tong (Elegance Road) to Tsui Lam:** via Ngau Tau Kok Road, Elegance Road, Kwun Tong Road, Hip Wo Street, Sau Mau Ping Road, Po Lam Road, Po Lam Road North and Tsui Lam Road.*Timetable*

<i>From Tsui Lam</i>	<i>From Kwun Tong</i>	<i>Frequency minutes</i>
	<i>Mondays to Saturdays</i>	
6.05 a.m. – 12.35 a.m.	6.15 a.m. – 12.35 a.m.	6/15
	<i>Sundays and Public Holidays</i>	
6.05 a.m. – 12.32 a.m.	6.15 a.m. – 12.33 a.m.	6/15

Faretable

\$1.70 per single journey

Journey time

25 minutes

New Territories Recreation Route No. 96R*Route*—30.9 km**Choi Hung to Wong Shek Pier:** via Choi Hung Road, Hammer Hill Road, Lung Cheung Road, Clear Water Bay Road, New Clear Water Bay Road, Clear Water Bay Road, Hiram's Highway, Po Tung Road, Fuk Man Road, Sai Kung Town Bus Terminus, Wai Man Road, Fuk Man Road, Po Tung Road, Tai Mong Tsai Road and Pak Tam Road.**Wong Shek Pier to Choi Hung:** via Pak Tam Road, Tai Mong Tsai Road, Po Tung Road, Fuk Man Road, Sai Kung Town Bus Terminus, Wai Man Road, Fuk Man Road, Po Tung Road, Hiram's Highway, Clear Water Bay Road, New Clear Water Bay Road, Clear Water Bay Road, Lung Cheung Road, Hammer Hill Road and Choi Hung Road.*Timetable*

<i>From Choi Hung</i>	<i>From Wong Shek Pier</i>	<i>Frequency minutes</i>
	<i>Sundays and Public Holidays only (Weather Permitting)</i>	
7.30 a.m. – 6.20 p.m.	8.40 a.m. – 7.30 p.m.	17/35

Service may be cancelled at short notice

Frequency may be adjusted to suit traffic requirements

Faretable

<i>Inward</i>				<i>Outward</i>			
Choi Hung				Wong Shek Pier			
\$6.00	Sai Kung			\$6.00	Pak Tam Chung		
\$6.00	\$4.20	Tai Mong Tsai		\$6.00	\$5.50	Tai Mong Tsai	
\$6.00	\$4.20	\$3.60	Pak Tam Chung	\$6.00	\$5.50	\$4.80	Sai Kung
\$6.00	\$4.20	\$3.60	\$1.80	Wong Shek Pier	\$6.00	\$5.50	\$4.30
							\$3.60
							Choi Hung

No half fare for children

Journey time

65 minutes

New Territories Urban Route No. 98A*Route*—9.6 km

Hang Hau to Kwun Tong (Yue Man Square): via Road D3, Hang Hau Road Roundabout, Road D3, Road D2, Po Lam Road North, Po Lam Road, Sau Mau Ping Road, Junk Bay Road, Cha Kwo Ling Road, Lei Yue Mun Road, Kwun Tong Road, Hip Wo Street, Tung Yan Street, Yue Man Square, Hong Ning Road, Mut Wah Street and Fu Yan Street.

Kwun Tong (Yue Man Square) to Hang Hau: via Tung Yan Street, Kwun Tong Road, Lei Yue Mun Road, Junk Bay Road, Sau Mau Ping Road, Po Lam Road, Po Lam Road North, Road D2 and Road D3.

Timetable

<i>From Hang Hau</i>	<i>From Kwun Tong</i>	<i>Frequency minutes</i>
<i>Mondays to Saturdays</i>		
5.45 a.m. – 11.25 p.m.	6.20 a.m. to 12.00 midnight	14/25
<i>Sundays and Public Holidays</i>		
5.45 a.m. – 11.25 p.m.	6.20 a.m. to 12.00 midnight	14/25

Faretable

\$2.00 per single journey

Journey time

30 minutes

New Territories Rural Route No. 99*Route*—8.6 km

Sai Kung to Nai Chung: via Wai Man Road, Fuk Man Road, Po Tung Road, Tai Mong Tsai Road and Sai Sha Road.

Nai Chung to Sai Kung: via Sai Sha Road, Tai Mong Tsai Road, Po Tung Road and Fuk Man Road.

Timetable

<i>From Sai Kung</i>	<i>From Nai Chung</i>	<i>Frequency minutes</i>
<i>Mondays to Saturdays</i>		
6.30 a.m.	6.25 a.m.	
7.15 a.m. – 9.15 p.m.	7.37 a.m. – 9.37 p.m.	60
11.15 a.m. – 3.15 p.m.	11.37 a.m. – 3.37 p.m.	60
5.15 p.m. – 7.15 p.m.	5.37 p.m. – 7.37 p.m.	60
<i>Sundays and Public Holidays</i>		
8.15 a.m. – 11.15 a.m.	8.37 a.m. – 11.37 a.m.	60
1.30 p.m. – 3.30 p.m.	1.52 p.m. – 3.52 p.m.	120
5.15 p.m. – 7.15 p.m.	5.37 p.m. – 7.37 p.m.	60

Faretable

\$1.70 per single journey

(Tai Wan to Nai Chung — \$1.20)

(Tai Wan to Sai Kung — \$1.20)

Journey time

18 minutes

New Territories Cross Harbour Route No. 170

Route—26.5 km

Sha Tin KCR Station to Wah Fu (Central): via Sha Tin Station Circuit, Sha Tin Rural Committee Road, Tai Po Road, Sha Tin Central Bus Terminus, Sha Tin Centre Street, Wang Pok Street, Yuen Wo Road, Sha Tin Rural Committee Road, Sha Tin Wai Road, Sha Kok Street, Tai Chung Kiu Road, Che Kung Miu Road, Hung Mui Kuk Road, Lion Rock Tunnel Road, Waterloo Road, Pui Ching Road, Princess Margaret Road, Hong Chong Road, Cross Harbour Tunnel, flyover, Gloucester Road, Percival Street, Leighton Road, Morrison Hill Road, Wong Nai Chung Road, Aberdeen Tunnel, Wong Chuk Hang Road, (Ocean Park Road, Ocean Park Bus Terminus, Ocean Park Road, Wong Chuk Hang Road,)* Aberdeen Main Road, Aberdeen Praya Road, Shek Pai Wan Road and Wah Fu Road (terminating outside Lui Ming Choi Secondary School).

Wah Fu (Central) to Sha Tin KCR Station: via Wah Fu Road, Shek Pai Wan Road, Aberdeen Praya Road, Aberdeen Main Road, Wong Chuk Hang Road, (Ocean Park Road, Ocean Park Bus Terminus, Ocean Park Road, Wong Chuk Hang Road,)* Aberdeen Tunnel, Wong Nai Chung Road, Morrison Hill Road, Tin Lok Lane, Hennessy Road, Yee Wo Street, Paterson Street, Gloucester Road, (Canal Road flyover, Canal Road East, Canal Road West, Canal Road flyover,** flyover, Cross Harbour Tunnel, Hong Chong Road, Princess Margaret Road, Pui Ching Road, Waterloo Road, Lion Rock Tunnel Road, Hung Mui Kuk Road, Che Kung Miu Road, Tai Chung Kiu Road, Sha Kok Street, Jat Min Chuen Street, Sha Kok Street, Sha Tin Wai Road, Sha Tin Rural Committee Road, Yuen Wo Road, Tam Kon Po Street, Sha Tin Centre Street, Wang Pok Street, Yuen Wo Road, Sha Tin Rural Committee Road and Sha Tin Station Circuit.

*Journeys are diverted via Ocean Park Bus Terminus on Sundays and public holidays only.

**Journeys to Sha Tin may be diverted via Canal Road flyover non-stop depending on traffic condition.

Timetable

<i>From Sha Tin KCR Station</i>	<i>From Wah Fu (Central)</i>	<i>Frequency minutes</i>
<i>Mondays to Saturdays</i>		
6.40 a.m. – 8.15 p.m.	6.45 a.m. – 9.00 p.m.	12/15
<i>Sundays and Public Holidays</i>		
7.00 a.m. – 7.15 p.m.	7.00 a.m. – 7.15 p.m.	12/15

Faretable

<i>Inward</i>				<i>Outward</i>			
Sha Tin KCR Station				Wah Fu			
\$7.00				\$7.00			
	After Lion Rock Tunnel				After Aberdeen Tunnel		
\$7.00	\$5.50			\$7.00	\$5.50		
	After Cross Harbour Tunnel				After Cross Harbour Tunnel		
\$7.00	\$5.50	\$3.70		\$7.00	\$5.50	\$3.50	
	After Aberdeen Tunnel				After Suffolk Road		
\$7.00	\$5.50	\$3.70	\$1.80	Wah Fu	\$7.00	\$5.50	\$3.50
							\$2.40
							Sha Tin KCR Station

For the special trips operated by KMB from Sha Tin to Causeway Bay during 7.30 p.m. to 8.15 p.m., a below scale fare of \$5.50, authorized under section 13(4)(b) of the Public Bus Services Ordinance, is charged per single journey. Normal section fares apply after passing Lion Rock Tunnel.

No half fare for children.

Journey time

60 minutes

New Territories Cross Harbour Route No. 182*Route—20.6 km*

City One Shatin to Central (Macau Ferry): via Ngan Shing Street, Siu Lek Yuen Road, Tai Chung Kiu Road, Che Kung Miu Road, Hung Mui Kuk Road, Lion Rock Tunnel Road, Waterloo Road, Princess Margaret Road, Hong Chong Road, Cross Harbour Tunnel, Gloucester Road, inner-Gloucester Road, Fenwick Street, Hennessy Road, Queensway, Des Voeux Road Central, Hillier Street, Connaught Road Central and Macau Ferry Pier access road.

Central (Macau Ferry) to City One Shatin: via Macau Ferry Pier access road, Connaught Road Central, Rumsey Street, Des Voeux Road Central, Queensway, Hennessy Road, Fleming Road, Wan Chai Road, Morrison Hill Road, Leighton Road, Canal Road West, Canal Road flyover, Cross Harbour Tunnel, Hong Chong Road, Princess Margaret Road, Argyle Street, Waterloo Road, Lion Rock Tunnel Road, Hung Mui Kuk Road, Che Kung Miu Road, Tai Chung Kiu Road, Siu Lek Yuen Road, Ngan Shing Street, Chap Wai Kon Street and Ngan Shing Street.

Timetable

<i>From City One Station</i>	<i>From Macau Ferry</i>	<i>Frequency minutes</i>
<i>Mondays to Saturdays</i>		
6.40 a.m. – 7.36 p.m.	6.40 a.m. – 7.36 p.m.	11/15

Faretable

<i>Inward</i>			<i>Outward</i>				
<i>City One Shatin</i>			<i>Macau Ferry</i>				
\$7.00	After Lion Rock Tunnel!		\$7.00	After Cross Harbour Tunnel			
\$7.00	\$3.50	After Cross Harbour Tunnel	\$7.00	\$3.50	After Suffolk Road		
\$7.00	\$3.50	\$1.80	Macau Ferry	\$7.00	\$3.50	\$2.40	City One Shatin

No half fare for children

Journey time

65 minutes

New Territories Cross Harbour Route No. 690*Route—20 km*

Po Lam to Central (Macau Ferry): via Road L2, Road L1, Po Lam Road North, Po Lam Road, Sau Mau Ping Road, Junk Bay Road, Kai Tin Road, Lei Yue Mun Road, Eastern Harbour Crossing, Island Eastern Corridor, Man Hong Street, King's Road, Causeway Road, Irving Street, Pennington Street, Yee Wo Street, Hennessy Road, Queensway, Des Voeux Central, Hillier Street, Connaught Road Central and Macau Ferry Pier access road.

Central (Macau Ferry) to Po Lam: via Macau Ferry Pier access road, Connaught Road Central, Rumsey Street, Des Voeux Road Central, Queensway, Hennessy Road, Yee Wo Street, Causeway Road, King's Road, Man Hong Street, Island Eastern Corridor, Eastern Harbour Crossing, Lei Yue Mun Road, Junk Bay Road, Sau Mau Ping Road, Po Lam Road, Po Lam Road North, Po Lam Bus Terminus, Po Lam Road North, Road L1 and Road L2.

Timetable

<i>From Po Lam</i>	<i>From Central (Macau Ferry)</i>	<i>Frequency minutes</i>
<i>Mondays to Saturdays</i>		
(No service on Sundays and Public Holidays)		
6.40 a.m. – 7.50 p.m.	6.40 a.m. – 7.50 p.m.	16/20

Faretable

	<i>Inward</i>	<i>Outward</i>
Po Lam		Central (Macau Ferry)
\$5.50 Sau Mau Ping Road		\$5.50 After EHC
\$5.50 \$3.50 After EHC		\$5.50 \$1.80 Po Lam
\$5.50 \$3.50 \$1.80	Central (Macau Ferry)	

Journey time

65 minutes

New Territories Air-conditioned Services Route No. 90*Route*—9.6 km

Tiu Keng Leng to Choi Hung: via Po Lam Road South, Po Lam Road, Anderson Road, Clear Water Bay Road, Lung Cheung Road, Hammer Hill Road and Choi Hung Road.

Choi Hung to Tiu Keng Leng: via Choi Hung Road, Hammer Hill Road, Lung Cheung Road, Clear Water Bay Road, New Clear Water Bay Road, Clear Water Bay Road, Anderson Road, Po Lam Road and Po Lam Road South.

Timetable

<i>From Tiu Keng Leng</i>	<i>From Choi Hung</i>	<i>Frequency</i> minutes
	<i>Mondays to Saturdays</i>	
6.20 a.m. – 11.56 p.m.	5.55 a.m. – 11.26 p.m.	16/40
	<i>Sundays and Public Holidays</i>	
6.50 a.m. – 12.00 midnight	6.27 a.m. – 11.30 p.m.	16/40

Service may be suspended at short notice in the event of inclement weather

Faretable

\$3.00 per single journey
(special trip between Tiu Keng Leng and Po Lam—\$2.20)

Journey time

30 minutes

New Territories Air-conditioned Services Route No. 238M*Route*—2.5 km

Riviera Gardens to Tsuen Wan MTR Station: via Riviera Gardens access road, Ma Tau Pa Road, Yeung Uk Road, Kwu Hang Road, Sha Tsui Road, Tai Ho Road and Sai Lau Kok Road.

Tsuen Wan MTR Station to Riviera Gardens: via Sai Lau Kok Road, Tai Ho Road, Yeung Uk Road, Ma Tau Pa Road and Riviera Gardens access road.

Timetable

<i>From Riviera Gardens</i>	<i>From Tsuen Wan MTR Station</i>	<i>Frequency</i> minutes
5.45 a.m. – 11.54 p.m.	6.03 a.m. – 12.12 a.m.	3/6

Faretable

\$2.00 per single journey

Journey time

15 minutes

New Territories Air-conditioned Services Route No. 238X*Route*—14.1 km

Riviera Gardens to China Ferry Terminal: via Riviera Gardens access road, Texaco Road, Texaco Road Roundabout, Tsuen Wan Road, Kwai Chung Road, Cheung Sha Wan Road, Nathan Road, Jordan Road, Canton Road.

China Ferry Terminal to Riviera Gardens: via Canton Road, Jordan Road, Nathan Road, Cheung Sha Wan Road, Lai Chi Kok Road, Kwai Chung Road, Tsuen Wan Road, Texaco Road Roundabout, Texaco Road, Riviera Gardens access road.

Timetable

<i>From Riviera Gardens</i>	<i>From China Ferry Terminal</i>	<i>Frequency minutes</i>
7.00 a.m. – 11.00 p.m.	8.00 a.m. – 12.00 midnight	10/20

Faretable

<i>Inward</i>		<i>Outward</i>	
Riviera Gardens		China Ferry Terminal	
\$5.50 Mei Foo		\$5.50 Mei Foo	
\$5.50 \$3.00	China Ferry Terminal	\$5.50 \$3.00	Riviera Gardens

Journey time

52 minutes

New Territories Air-conditioned Services Route No. 284*Route*—2.9 km

Ravana Garden to Sha Tin Central: via On King Street, unnamed road, Tai Chung Kiu Road, Sha Tin Rural Committee Road and Tai Po Road.

Sha Tin Central to Ravana Garden: via Sha Tin Centre Street, Wang Pok Street, Yuen Wo Road, Sha Tin Rural Committee Road, Tai Chung Kiu Road and On King Street.

Timetable

<i>From Ravana Garden</i>	<i>From Sha Tin Central</i>	<i>Frequency minutes</i>
<i>Mondays to Saturdays</i>		
6.45 a.m. – 8.18 p.m.	6.55 a.m. – 8.30 p.m.	2/6
Additional journeys are operated from Beliar Gardens to Sha Tin Central every 4/5 minutes from 7.15 a.m. to 9.15 a.m.		

Sundays and Public Holidays

9.00 a.m. – 8.24 p.m.	9.12 a.m. – 8.36 p.m.	4/12
-----------------------	-----------------------	------

Faretable

\$2.20 per single journey

Below scale fare authorized under section 13(4)(b), Public Bus Services Ordinance

No half fare for children

Journey time

10 minutes

New Territories Air-conditioned Services Route No. 270*Route*—4.7 km

Tin Ping to Tai Ping: via Road L9, Tsui Lai Garden Bus Terminus, Road 601, Road L9, Road D7, Lung Sum Avenue, Road D7, Road D5, San Fung Avenue, Heung Ching Road, Po Shek Wu Road, Choi Yuen Road, Road L3 and Road 28B01.

Tai Ping to Tin Ping: via Road 28B01, Road L3, Choi Yuen Road, Po Shek Wu Road, Heung Ching Road, San Fung Avenue, Lung Sum Avenue, Road D7, Road D5, Lung Sum Avenue, Road D7 and Road L9, Road 601, Tsui Lai Garden Bus Terminus, Road 601 and Road L9.

Timetable

<i>From Tin Ping</i>	<i>From Tai Ping</i>	<i>Frequency minutes</i>
<i>Mondays to Saturdays</i>		
6.00 a.m. – 7.45 p.m.	6.20 a.m. – 8.05 p.m.	12/20
<i>Sundays and Public Holidays</i>		
6.00 a.m. – 7.45 p.m.	6.20 a.m. – 8.05 p.m.	12/20

Faretable

\$2.20 per single journey

Journey time

16 minutes

New Territories Air-conditioned Services Route No. 288S

(All-night Service)

Route—21 km

Heng On to Tin Sam (Circular): via Heng On Estate access road, Hang Hong Street, Ma On Shan Road, Hang Tak Street, Hang Shun Street, Chevalier Garden Bus Terminus, Hang Shun Street, Hang Tak Street, Ma On Shan Road, Tai Chung Kiu Road, Che Kung Miu Road, Hung Mui Kuk Road, Tin Sam Street, Che Kung Miu Road, Tai Chung Kiu Road, Ma On Shan Road, Hang Tak Street, Hang Shun Street, Chevalier Garden Bus Terminus, Hang Shun Street, Hang Tak Street, Ma On Shan Road, Hang Hong Street and Heng On Estate access road.

Timetable

<i>From Heng On</i>	<i>Frequency minutes</i>
12.20 a.m. – 5.00 a.m.	20

Faretable

\$4.20 per single journey

Below scale fare authorized under section 13(4)(b), Public Bus Services Ordinance

No half fare for children

Journey time

38 minutes

New Territories Air-conditioned Services Route No. 289*Route*—15.4 km**Heng On to Shap Sz Heung (Circular):** via Heng On Estate access road, Hang Hong Street, Ma On Shan Road, Sai Sha Road (southbound), Sai Sha Road (northbound), Ma On Shan Road, Hang Hong Street and Heng On Estate access road.*Timetable*

<i>From Heng On</i>	<i>Frequency minutes</i>
6.45 a.m. – 7.45 p.m.	30/60

Faretable

\$6.00 per single journey

(Wu Kai Sha to Heng On — \$3.00)

No half fare for children

Journey time

25 minutes

New Territories Air-conditioned Services Route No. 290*Route*—9.1 km**Choi Hung to Tiu Keng Leng:** via Choi Hung Road, Hammer Hill Road, Lung Cheung Road, Clear Water Bay Road, New Clear Water Bay Road, Shun Ching Street, Shun Lee Tsuen Road, Sau Mau Ping Road, Po Lam Road and Po Lam Road South.**Tiu Keng Leng to Choi Hung:** via Po Lam Road South, Po Lam Road, Sau Mau Ping Road, Shun Lee Tsuen Road, Shun Ching Street, New Clear Water Bay Road, Clear Water Bay Road, Lung Cheung Road, Hammer Hill Road and Choi Hung Road.*Timetable*

<i>From Choi Hung</i>	<i>From Tiu Keng Leng</i>	<i>Frequency minutes</i>
	<i>Mondays to Saturdays</i>	
5.45 a.m. – 10.26 p.m.	6.30 a.m. – 11.16 p.m.	16/40
	<i>Sundays and Public Holidays</i>	
6.15 a.m. – 10.30 p.m.	7.00 a.m. – 11.20 p.m.	16/40

Faretable

\$3.00 per single journey

Journey time

30 minutes

New Territories Recreation Air-conditioned Services Route No. 291R*Route*—1.6 km**Tai Au Mun to Tai Hang Tun:** via Clear Water Bay Road.**Tai Hang Tun to Tai Au Mun:** via Clear Water Bay Road.*Timetable**From Tai Au Mun**From Tai Hang Tun**Frequency
minutes**Sundays and Public Holidays only*

9.00 a.m. – 6.00 p.m.

9.07 a.m. – 6.07 p.m.

15/45

Service may be cancelled at short notice due to bad weather

Faretable

\$2.00 per single journey

No half fare for children

Journey time

5 minutes

New Territories Air-conditioned Services Route No. 293S

(All-night Services)

Route—15.4 km**Po Lam to Mongkok:** via Road L2, Road L1, Po Lam Road North, Po Lam Road, Sau Mau Ping Road, Hiu Kwong Street, Hip Wo Street, Tung Yan Street, Yue Man Square, Hong Ning Road, Ngau Tau Kok Road, Kwun Tong Road, Prince Edward Road East, Prince Edward Road West, Nathan Road, Mongkok Road, Sai Yeung Choi Street and Argyle Street.**Mongkok to Po Lam:** via Argyle Street, Prince Edward Road West, Prince Edward Road East, Kwun Tong Road, Ngau Tau Kok Road, Hong Ning Road, Mut Wah Street, Hip Wo Street, Hiu Kwong Street, Sau Mau Ping Road, Po Lam Road, Po Lam Road North, Road L1 and Road L2.*Timetable**From Po Lam**From Mongkok**Frequency
minutes*

12.20 a.m. – 5.20 a.m.

12.20 a.m. – 5.40 a.m.

20

Faretable

\$8.00 per single journey

(to Po Lam: Argyle Street to Hip Wo Street—\$4.00

Mut Wah Street to Po Lam —\$4.00

to Mongkok: Po Lam to Yue Man Square —\$4.00

Hip Wo Street to Argyle Street—\$4.00

Journey time

32 minutes

New Territories Air-conditioned Services Route No. 299*Route*—20.3 km

Sha Tin Central to Sai Kung: via Sha Tin Centre Street, Wang Pok Street, Yuen Wo Road, Sha Tin Rural Committee Road, Tai Chung Kiu Road, Ma On Shan Road, Hang Hong Street, Heng On Estate access road, Heng On Bus Terminus, Heng On Estate access road, Hang Hong Street, Ma On Shan Road, Sai Sha Road, Tai Mong Tsai Road, Po Tung Road and Fuk Man Road.

Sai Kung to Sha Tin Central: via Wai Man Road, Fuk Man Road, Po Tung Road, Tai Mong Tsai Road, Sai Sha Road, Ma On Shan Road, Hang Hong Street, Heng On Estate access road, Heng On Bus Terminus, Heng On Estate access road, Hang Hong Street, Ma On Shan Road, Tai Chung Kiu Road, Sha Tin Rural Committee Road and Tai Po Road.

Timetable

<i>From Sha Tin Central</i>	<i>From Sai Kung</i>	<i>Frequency minutes</i>
<i>Mondays to Saturdays</i>		
6.30 a.m. – 8.00 p.m.	6.30 a.m. – 8.00 p.m.	15/30
<i>Sundays and Public Holidays</i>		
6.30 a.m. – 8.00 p.m.	6.30 a.m. – 8.00 p.m.	15/45

Faretable

<i>Outward</i>				<i>Inward</i>			
Sha Tin Central				Sai Kung			
\$8.00	Tai Chung Kiu Road/Siu Lek Yuen Road Junction			\$8.00	Shap Sz Heung Bus Terminus		
\$8.00	\$6.00			\$8.00	\$7.00		Wu Kai Sha (Youth Camp)
\$8.00	\$6.00	\$5.00		\$8.00	\$7.00	\$5.00	Ma On Shan Road/Tai Chung Kiu Road Junction
\$8.00	\$6.00	\$5.00	\$3.50	\$8.00	\$7.00	\$5.00	\$2.20
			Sai Kung				Sha Tin Central

No half fare for children

Journey time

40 minutes

Sha Tin Race Course Recreation Route No. 848*Route*—17.1 km

Kwai Fong MTR Station to Sha Tin Race Course: via Kwai Yi Road, Kwai Foo Road, Kwai Chung Road, Castle Peak Road, Texaco Road, Sha Tsui Road, Tai Ho Road, Tai Ho Road flyover, Cheung Pei Shan Road, Wo Yi Hop Interchange, Shing Mun Tunnels, Shing Mun Tunnels Road, Tai Po Road, Fo Tan Road, Yuen Wo Road, Tai Po Road and Race Course access road.

Sha Tin Race Course to Kwai Fong MTR Station: via Race Course access road, Tai Po Road, Shing Mun Tunnels Road, Shing Mun Tunnels, Wo Yi Hop Interchange, Cheung Pei Shan Road, Tai Ho Road flyover, Tai Ho Road, Sha Tsui Road, Texaco Road, Shing Mun Road, Castle Peak Road, Kwai Chung Road, Kwai Foo Road and Kwai Yan Road.

*Timetable**Operated on the occasion of Race Days only*

	<i>From Kwai Fong MTR Station</i>	<i>Minimum Frequency minutes</i>
Wednesdays	5.30 a.m. – 6.08 p.m.	10
Saturdays & Sundays	11.30 a.m. – 12.10 p.m.	10

From Sha Tin Race Course

Buses will stand by at the Race Course from the fourth race until approximately one hour after the last race and depart from the Race Course when fully loaded.

Service may be cancelled or curtailed at short notice.
Frequency may be adjusted to suit traffic requirements.

Faretable

\$12.00 per single journey
No half fare for children

Journey time

50 minutes

Sha Tin Race Course Recreation Route No. 872

Route—10.5 km

Sha Tin Race Course to Tai Po Central: via Race Course access road, Tai Po Road, Kwong Fuk Road, Wan Tau Street, Heung Sze Wui Street, Po Heung Street, On Cheung Road and On Chee Road.

Timetable

Operated on the occasion of Race Days at Sha Tin only

From Sha Tin Race Course

Buses will stand by at the Race Course from the fourth race until approximately one hour after the last race and depart from the Race Course when fully loaded.

Service may be cancelled or curtailed at short notice.
Frequency may be adjusted to suit traffic requirements.

Faretable

\$7.00 per single journey
No half fare for children

Journey time

28 minutes

Sha Tin Race Course Recreation Route No. 886

Route—16.0 km

Sha Tin Race Course to Mei Foo: via Race Course access road, (Tai Po Road, Sha Tin Road, Lion Rock Tunnel Road.) *Lung Cheung Road, Nam Cheong Street, Yu Chau Street, Yen Chow Street, Cheung Sha Wan Road and Lai Chi Kok Road.

*Journeys may be diverted via Tai Po Road, Lion Rock Tunnel Road, Che Kung Miu Road, Hung Mui Kuk Road and Lion Rock Tunnel Road non-stop during 4.00 p.m. to 7.00 p.m. on days except Sundays and public holidays depending on traffic condition.

*Timetable**From Sha Tin Race Course**Operated on the occasion of Race Days at Sha Tin only*

Buses will stand by at the Race Course from the fourth race until approximately one hour after the last race and depart from the Race Course when fully loaded.

Service may be cancelled or curtailed at short notice.
Frequency may be adjusted to suit traffic requirements.

Faretable

\$12.00 per single journey
No half fare for children

Journey time

48 minutes

Sha Tin Race Course Recreation Route No. 887

Route—14.6 km

Tai Kok Tsui Ferry to Sha Tin Race Course: via Pok Man Street, Tai Kok Tsui Road, (new Carriageway), Cherry Street, Argyle Street, Shanghai Street, Mong Kok Road, Sai Yeung Choi Street South, Argyle Street, Waterloo Road, flyover, Waterloo Road, Lion Rock Tunnel Road, Sha Tin Road, Tai Po Road and Race Course access road.

Sha Tin Race Course to Tai Kok Tsui Ferry: via Race Course access road, (Tai Po Road, Sha Tin Road, Lion Rock Tunnel Road,)* Waterloo Road, Argyle Street and Cherry Street.

*Journeys may be diverted via Tai Po Road, Lion Rock Tunnel Road, Che Kung Miu Road, Hung Mui Kuk Road and Lion Rock Tunnel Road non-stop during 4.00 p.m. to 7.00 p.m. on days except Sundays and public holidays depending on traffic condition.

*Timetable**Operated on the occasion of Race Days only*

	<i>From Tai Kok Tsui Ferry</i>	<i>Minimum Frequency minutes</i>
Wednesdays	5.55 p.m. – 6.37 p.m.	6
Saturdays and Sundays	11.45 a.m. – 12.30 p.m.	6

From Sha Tin Race Course

Buses will stand by at the Race Course from the fourth race until approximately one hour after the last race and depart from the Race Course when fully loaded.

Service may be cancelled or curtailed at short notice.
Frequency may be adjusted to suit traffic requirements.

Faretable

\$7.00 per single journey
No half fare for children

Journey time

45 minutes

Sha Tin Race Course Recreation Route No. 888*Route—4.0 km*

Sha Tin KCR Station to Sha Tin Race Course: via Sha Tin Station Circuit, Sha Tin Rural Committee Road, Tai Po Road, Sha Tin Centre Bus Terminus, Sha Tin Centre Street, Wang Pok Street, Yuen Wo Road, Tai Po Road and Race Course access road.

Sha Tin Race Course to Sha Tin KCR Station: via Race Course access road, Tai Po Road, Yuen Wo Road, Tam Kon Po Road, Sha Tin Centre Street, Wang Pok Street, Yuen Wo Road, Sha Tin Rural Committee Road and Sha Tin Station Circuit.

*Timetable**Operated on the occasion of Race Days only*

	<i>From Sha Tin KCR Station</i>	<i>Minimum Frequency minutes</i>
Wednesdays	6.30 p.m. – 7.15 p.m.	5
Saturdays and Sundays	12.30 p.m. – 1.10 p.m.	5

From Sha Tin Race Course

Buses will stand by at the Race Course from the fourth race until approximately one hour after the last race and depart from the Race Course when fully loaded. In addition, a limited number of shuttle journeys will be operated during the race meeting according to traffic demand.

Service may be cancelled or curtailed at short notice.
Frequency may be adjusted to suit traffic requirements.

Faretable

\$4.20 per single journey
No half fare for children

Journey time

12 minutes

Sha Tin Race Course Recreation Route No. 889*Route—17.9 km*

Kwun Tong Ferry to Sha Tin Race Course: via Wai Yip Street, King Yip Street, Shing Yip Street, Hoi Yuen Road, Hip Wo Street, Tung Yan Street, Yue Man Square, Hong Ning Road, Kwun Tong Road, Lung Cheung Road, Hammer Hill Road, Choi Hung Road, Po Kong Village Interchange, Lung Cheung Road, Lion Rock Tunnel Road, Sha Tin Road, Tai Po Road and Race Course access road.

Sha Tin Race Course to Kwun Tong Ferry: via Race Course access road, (Tai Po Road, Sha Tin Road, Lion Rock Tunnel Road,)* Lung Cheung Road, Po Kong Village Interchange, Po Kong Village Road, Choi Hung Road, Choi Hung access road, Prince Edward Road East, Kwun Tong Road, Hoi Yuen Road and Kwun Tong Ferry Concourse access road.

*Journeys may be diverted via Tai Po Road, Lion Rock Tunnel Road, Che Kung Miu Road, Hung Mui Kuk Road and Lion Rock Tunnel Road non-stop during 4.00 p.m. to 7.00 p.m. on days except Sundays and public holidays depending on traffic condition.

*Timetable**Operated on the occasion of Race Days only*

	<i>From Kwun Tong Ferry</i>	<i>Minimum Frequency minutes</i>
Wednesdays	5.46 p.m. – 6.30 p.m.	8
Saturdays and Sundays	11.45 a.m. – 12.30 p.m.	8

From Sha Tin Race Course

Buses will stand by at the Race Course from the fourth race until approximately one hour after the last race and depart from the Race Course when fully loaded.

Service may be cancelled or curtailed at short notice.

Frequency may be adjusted to suit traffic requirements.

Faretable

\$12.00 per single journey

No half fare for children

Journey time

54 minutes

Sha Tin Race Course Recreation Route No. 891

Route—13.8 km

Kowloon City Ferry to Sha Tin Race Course: via San Ma Tau Street, To Kwa Wan Road, Ma Tau Kok Road, Ma Tau Chung Road, Prince Edward Road West, Junction Road, Heng Lam Street, Fung Mo Street, Lung Cheung Road, Lion Rock Tunnel Road, Sha Tin Road, Tai Po Road and Race Course Road.

Sha Tin Race Course to Kowloon City Ferry: via Race Course access road, (Tai Po Road, Sha Tin Road, Lion Rock Tunnel Road,)* Lung Cheung Road, Fung Mo Street, Heng Lam Street, Junction Road, Prince Edward Road West, Ma Tau Chung Road, Mok Cheong Street, To Kwa Wan Road and San Ma Tau Street.

*Journeys may be diverted via Tai Po Road, Lion Rock Tunnel Road, Che Kung Miu road, Hung Mui Kuk Road and Lion Rock Tunnel Road non-stop during 4.00 p.m. to 7.00 p.m. on days except Sundays and public holidays depending on traffic condition.

*Timetable**Operated on the occasion of Race Days only*

	<i>From Kowloon City Ferry</i>	<i>Minimum Frequency minutes</i>
Wednesdays	5.56 p.m. – 6.41 p.m.	10
Saturdays and Sundays	11.45 a.m. – 12.30 p.m.	10

From Sha Tin Race Course

Buses will stand by at the Race Course from the fourth race until approximately one hour after the last race and depart from the Race Course when fully loaded.

Service may be cancelled or curtailed at short notice.

Frequency may be adjusted to suit traffic requirements.

Faretable

\$7.00 per single journey
No half fare for children

Journey time

44 minutes

Cross Harbour Urban Route No. 101

Route—19.8 km

Kwun Tong (Yue Man Square) to Kennedy Town: via Tung Yan Street, Yue Man Square, Hong Ning Road, Ngau Tau Kok Road, flyover, Kwun Tong Road, Prince Edward Road East, Prince Edward Road West, Ma Tau Chung Road, Ma Tau Wai Road, Chatham Road North, Hong Chong Road, Cross Harbour Tunnel, Canal Road flyover, Canal Road East, Leighton Road, Morrison Hill Road, Wan Chai Road, Fleming Road, Hennessy Road, Queensway, Des Voeux Road Central, Queen Victoria Street, Queen's Road Central, Queen's Road West, Belcher's Street and Victoria Road.

Kennedy Town to Kwun Tong (Yue Man Square): via Victoria Road, Belcher's Street, Queen's Road West, Hill Road, Des Voeux Road West, Connaught Road West, Connaught Road Central, Rumsey Street, Pier Road, Gilman Street, Des Voeux Road Central, Queensway, Hennessy Road, Fleming Road, Wan Chai Road, Morrison Hill Road, Leighton Road, Canal Road West, Canal Road flyover, Cross Harbour Tunnel, Hong Chong Road, flyover, Chatham Road North, Ma Tau Wai Road, Ma Tau Chung Road, Prince Edward Road West, Prince Edward Road East, Kwun Tong Road, Hong Ning Road, Mut Wah Street and Fu Yan Street.

Timetable

<i>From Kwun Tong</i>	<i>From Kennedy Town</i>	<i>Frequency minutes</i>
	<i>Daily</i>	
6.00 a.m. - 12.30 a.m.	6.00 a.m. - 12.30 a.m.	5/10

Faretable

\$3.50 per single journey (\$1.80 on leaving the Cross Harbour Tunnel)
No half fare for children

Journey time

65 minutes

Cross Harbour Recreation Route No. 101R

Route—14 km

Happy Valley Race Course to Kwun Tong (Yue Man Square): via Sports Road, Morrison Hill Road, Leighton Road, Canal Road West, Canal Road flyover, Cross Harbour Tunnel, Hong Chong Road, flyover, Chatham Road North, Ma Tau Wai Road, Ma Tau Chung Road, Prince Edward Road West, Prince Edward Road East, Choi Hung Road, Choi Hung Access Road, Prince Edward Road East, Kwun Tong Road, Hong Ning Road, Mut Wah Street and Fu Yan Street.

Timetable

<i>From Happy Valley Race Course</i>	<i>Minimum Frequency minutes</i>

Operated on the occasion of Race Days at Happy Valley only

Buses will stand by at the Race Course from the fourth race until approximately one hour after the last race

4

Service may be cancelled or curtailed at short notice
Frequency may be adjusted to suit traffic requirements

Faretable

\$5.00 per single journey (\$2.50 on leaving the Cross Harbour Tunnel)
No half fare for children

Journey time

54 minutes

Cross Harbour Urban Route No. 102*Route*—17.9 km

Mei Foo to Shau Kei Wan: via Cheung Sha Wan Road, Nathan Road, Gascoigne Road, Chatham Road South, flyover, Hong Chong Road, Cross Harbour Tunnel, flyover, Gloucester Road, Causeway Road, King's Road, Shau Kei Wan Road, Factory Street, Wang Wa Street and Kam Wa Street.

Shau Kei Wan to Mei Foo: via Kam Wa Street, Shau Kei Wan Main Street East, Shau Kei Wan Road, King's Road, Kornhill Road, King's Road, Causeway Road, Hing Fat Street, Victoria Park Road, Gloucester Road, (Canal Road flyover, Canal Road East, Canal Road West, Canal Road flyover)*, flyover, Cross Harbour Tunnel, Hong Chong Road, Chatham Road South, Gascoigne Road, Nathan Road, Public Square Street, Reclamation Street, Hamilton Street (as at 19.2.90) Shanghai Street, Lai Chi Kok Road, Prince Edward Road West, Tai Nan Street, Cedar Street, Yu Chau Street, Yen Chow Street, Cheung Sha Wan Road and Lai Chi Kok Road.

*Journeys to Mei Foo will be diverted to operate via Canal Road flyover between 7.00 a.m. and 10.00 a.m. and between 4.00 p.m. and 7.00 p.m. and during periods of traffic congestion

Timetable

<i>From Mei Foo</i>	<i>From Shau Kei Wan</i>	<i>Frequency minutes</i>
<i>Mondays to Saturdays</i>		
6.00 a.m. – 11.45 p.m.	6.00 a.m. – 11.45 p.m.	5/10
<i>Sundays and Public Holidays</i>		
6.30 a.m. – 11.45 p.m.	6.30 a.m. – 11.45 p.m.	5/10

Faretable

\$3.50 per single journey (\$1.80 on leaving the Cross Harbour Tunnel)
No half fare for children

Journey time

60 minutes

Cross Harbour Recreation Route No. 102R*Route*—11.4 km

Happy Valley Race Course to Mei Foo: via Wong Nai Chung Road, Morrison Hill Road, Leighton Road, Canal Road West, Canal Road flyover, Cross Harbour Tunnel, Hong Chong Road, Chatham Road South, Gascoigne Road, Nathan Road, Public Square Street, Reclamation Street, Hamilton Street (as at 19.2.90) Shanghai Street, Lai Chi Kok Road, Prince Edward Road West, Tai Nan Street, Cedar Street, Yu Chau Street, Yen Chow Street, Cheung Sha Wan Road and Lai Chi Kok Road.

*Timetable**From Happy Valley Race Course**Minimum
Frequency
minutes**Operated on the occasion of Race Days at Happy Valley only*

Buses will stand by at the Race Course from the fourth race until approximately one hour after the last race 4
 Service may be cancelled or curtailed at short notice
 Frequency may be adjusted to suit traffic requirements

Faretable

\$6.50 per single journey (\$3.30 on leaving the Cross Harbour Tunnel)

No half fare for children

Journey time

43 minutes

Cross Harbour Urban Route No. 103*Route—17.3 km*

Chuk Yuen Estate to Pokfield Road: via Chuk Yuen Road, Ma Chai Hang Road, flyover, Fung Mo Street, Fu Mei Street, Wang Tau Hom East Road, Wang Tau Hom South Road, Lok Fu Bus Terminus, Wang Tau Hom East Road, Junction Road, Waterloo Road, Wylie Road, Gascoigne Road, Chatham Road South, flyover, Hong Chong Road, Cross Harbour Tunnel, flyover, Gloucester Road, Harcourt Road, flyover, Connaught Road Central, Club Street, Chater Road, Murray Road, Queensway, Cotton Tree Drive slip road, Cotton Tree Drive, Kennedy Road, Upper Albert Road, Caine Road, Bonham Road and Pok Fu Lam Road.

Pokfield Road to Chuk Yuen Estate: via Pok Fu Lam Road, flyover, Bonham Road, Caine Road, Upper Albert Road, Garden Road, Lower Albert Road, Ice House Street, Chater Road, Murray Road, Queensway, Hennessy Road, Yee Wo Street, Paterson Street, Gloucester Road, (Canal Road flyover, Canal Road East, Canal Road West, Canal Road flyover)*, flyover, Cross Harbour Tunnel, Hong Chong Road, Chatham Road South, Gascoigne Road, Wylie Road, Princess Margaret Road, Pui Ching Road, Waterloo Road, Hereford Road, Renfrew Road, Junction Road, Wang Tau Hom East Road, Wang Tau Hom South Road, Lok Fu Bus Terminus, Wang Tau Hom East Road, Fu Mei Street, Fung Mo Street, flyover, Ma Chai Hang Road and Chuk Yuen Road.

*Journeys to Chuk Yuen Estate will be diverted between 7.00 a.m. and 10.00 a.m. and between 4.00 p.m. and 7.00 p.m. and during periods of traffic congestion

*Timetable**From Chuk Yuen**From Pokfield Road**Frequency
minutes**Mondays to Saturdays*

6.40 a.m. – 8.20 p.m.

6.40 a.m. – 8.50 p.m.

10/15

Sundays and Public Holidays

6.40 a.m. – 8.20 p.m.

6.40 a.m. – 8.50 p.m.

10/20

Faretable

\$3.50 per single journey (\$1.80 on leaving the Cross Harbour Tunnel)

No half fare for children

Journey time

60 minutes

Cross Harbour Urban Route No. 104*Route—17.1 km*

Pak Tin to Kennedy Town: via Pak Wan Street, Nam Cheong Street, Woh Chai Street, Tai Hang Tung Road, Boundary Street, Knight Street, Prince Edward Road West, Nathan Road, Gascoigne Road, Chatham Road South, flyover, Hong Chong Road, Cross Harbour Tunnel, Gloucester Road, Harcourt Road, Cotton Tree Drive, flyover, Queensway, Des Voeux Road Central, Queen Victoria Street, Queen's Road Central, Queen's Road West, Belcher's Street and Victoria Road.

Kennedy Town to Pak Tin: via Victoria Road, Belcher's Street, Queen's Road West, Hill Road, Des Voeux Road West, Connaught Road West, Connaught Road Central, Cleverly Street, Des Voeux Road Central, Queensway, Hennessy Road, Fenwick Street, Lockhart Road, Arsenal Street, flyover, Gloucester Road, Fleming Road, Harbour Road, Tonnochy Road, Hung Hing Road, Cross Harbour Tunnel, Hong Chong Road, Chatham Road South, Gascoigne Road, Nathan Road, Argyle Street (as at 19.2.90) Shanghai Street, Mong Kok Road, Sai Yee Street, Prince Edward Road West, Tung Choi Street, Boundary Street, Tai Hang Tung Road, Woh Chai Street, Wai Chi Street, Nam Cheong Street and Pak Wan Street.

Timetable

<i>From Pak Tin</i>	<i>From Kennedy Town</i>	<i>Frequency minutes</i>
	<i>Daily</i>	
6.00 a.m. – 11.50 p.m.	5.50 a.m. – 11.50 p.m.	6/10

*Two special trips will operate from Chak On Estate to Central at 7.45 a.m. and 8.05 a.m. on weekdays only (excluding Sundays and Public Holidays).—(as at 26.2.90)

Faretable

\$3.50 per single journey (\$1.80 on leaving the Cross Harbour Tunnel)
No half fare for children

Journey time

55 minutes

Cross Harbour Urban Route No. 105*Route—17.2 km*

Lai Chi Kok (Amusement Park) to West Point: via Lai Wan Road, Mei Lai Road, Cheung Sha Wan Road, Nathan Road, Gascoigne Road, Chatham Road South, flyover, Hong Chong Road, Cross Harbour Tunnel, Gloucester Road, Harcourt Road, Cotton Tree Drive, flyover, Queensway, Des Voeux Road Central, Queen Victoria Street, Queen's Road Central, Queen's Road West, Belcher's Street, Holland Street, Kennedy Town Praya and Sands Street.

West Point to Lai Chi Kok (Amusement Park): via Sands Street, Belcher's Street, Queen's Road West, Hill Road, Des Voeux Road West, Connaught Road West, Connaught Road Central, Cleverly Street, Des Voeux Road Central, Queensway, Hennessy Road, Fenwick Street, Lockhart Road, Arsenal Street, flyover, Gloucester Road, Fleming Road, Harbour Road, Tonnochy Road, Hung Hing Road, Cross Harbour Tunnel, Hong Chong Road, Chatham Road South, Gascoigne Road, Nathan Road, Public Square Street, Reclamation Street, Hamilton Street (as at 19.2.90) Shanghai Street, Lai Chi Kok Road, Wong Chuk Street, Cheung Sha Wan Road, Lai Chi Kok Road, unnamed road, Mei Lai Road and Lai Wan Road.

Timetable

<i>From Lai Chi Kok</i>	<i>From West Point</i>	<i>Frequency minutes</i>
	<i>Daily</i>	
6.00 a.m. – 11.50 p.m.	6.00 a.m. – 11.50 p.m.	6/10

Faretable

\$3.50 per single journey (\$1.80 on leaving the Cross Harbour Tunnel)
No half fare for children

Journey time

60 minutes

Cross Harbour Urban Route No. 106*Route—21 km*

Wong Tai Sin to Chai Wan (East): via Tung Tau Tsuen Road, Shatin Pass Road, Choi Hung Road, Prince Edward Road East, Prince Edward Road West, Ma Tau Chung Road, Mok Cheong Street, To Kwa Wan Road, Ma Tau Wai Road, Wuhu Street, Chatham Road North, Hong Chong Road, Cross Harbour Tunnel, flyover, Gloucester Road, Causeway Road, King's Road, Kornhill Road, King's Road, Shau Kei Wan Road, Chai Wan Road, Wan Tsui Road, Chai Wan Road, Sun Yip Street, On Yip Street, Fung Yip Street and Sheung On Street.

Chai Wan (East) to Wong Tai Sin: via Sheung On Street, Fung Yip Street, On Yip Street, Sun Yip Street, Chai Wan Road, Wan Tsui Road, Chai Wan Road, Shau Kei Wan Road, King's Road, Kornhill Road, King's Road, Causeway Road, Hing Fat Street, Victoria Park Road, Gloucester Road, (Canal Road flyover, Canal Road East, Canal Road West, Canal Road flyover)*, flyover, Cross Harbour Tunnel, Hong Chong Road, Chatham Road North, underpass, Gillies Avenue, Wuhu Street, Ma Tau Wai Road, To Kwa Wan Road, Ma Tau Kok Road, Ma Tau Chung Road, Prince Edward Road West, Prince Edward Road East, Choi Hung Road, Tai Shing Street and Tung Tau Tsuen Road.

*Journeys to Wong Tai Sin will be diverted between 7.00 a.m. and 10.00 a.m. and between 4.00 p.m. and 7.00 p.m. and during periods of traffic congestion

Timetable

<i>From Wong Tai Sin</i>	<i>From Chai Wan (East)</i>	<i>Frequency minutes</i>
	<i>Daily</i>	
6.00 a.m. – 12.00 midnight	6.00 a.m. – 12.00 midnight	10/15

Faretable

\$3.50 per single journey (\$1.80 on leaving the Cross Harbour Tunnel)
No half fare for children

Journey time

65 minutes

Cross Harbour Suburban Route No. 107*Route—20.5 km*

Kai Yip to Aberdeen: via Wang Chiu Road, Wang Kwong Road, Kai Cheung Road, Wai Yip Street, Kwun Tong Road, Prince Edward Road East, Prince Edward Road West, Ma Tau Chung Road, Ma Tau Wai Road, Chatham Road North, Hong Chong Road, Cross Harbour Tunnel, flyover, Gloucester Road, Canal Road flyover, Canal Road East, Leighton Road, Morrison Hill Road, Wong Nai Chung Road, Aberdeen Tunnel, Wong Chuk Hang Road, Nam Long Shan Road, Wong Chuk Hang Estate Bus Terminus, Nam Long Shan Road, Wong Chuk Hang Road, Aberdeen Praya Road, flyover, Aberdeen Main Road, Aberdeen Praya Road, Wu Nam Street and Tung Sing Road.

Aberdeen to Kai Yip: via Tung Sing Road, Aberdeen Main Road, Aberdeen Praya Road, Wong Chuk Hang Road, Nam Long Shan Road, Wong Chuk Hang Estate Bus Terminus, Nam Long Shan Road, Wong Chuk Hang Road, Aberdeen Tunnel, Wong Nai Chung Road, Morrison Hill Road, Leighton Road, Canal Road West, Canal Road flyover, Cross Harbour Tunnel, Hong Chong Road, flyover, Chatham Road North, Ma Tau Wai Road, Ma Tau Chung Road, Prince Edward Road West, Prince Edward Road East, Kwun Tong Road, Wai Yip Street, flyover, Kai Cheung Road, Wang Kwong Road and Wang Chiu Road.

Timetable

<i>From Kai Yip</i>	<i>From Aberdeen</i>	<i>Frequency minutes</i>
<i>Mondays to Saturdays only</i> (No service on Sundays and Public Holidays)		
7.00 a.m. – 7.55 p.m.	6.45 a.m. – 7.55 p.m.	10/18

Faretable

\$4.40 per single journey

(Direction: to Aberdeen—after Cross Harbour Tunnel	\$3.50)
—after Aberdeen Tunnel	\$1.80)
(Direction: to Kai Yip —after Aberdeen Tunnel	\$3.50)
—after Cross Harbour Tunnel	\$1.80)

No half fare for children

Below scale fare authorized under section 13(4)(b), Public Bus Services Ordinance.

Journey time

51 minutes

Cross Harbour Urban Route No. 108

Route—10.1 km

Kowloon City (Shing Tak Street) to Braemar Hill: via Shing Tak Street, Fu Ning Street, Ma Tau Chung Road, Ma Tau Wai Road, Chatham Road North, Hong Chong Road, Cross Harbour Tunnel, flyover, Gloucester Road, Percival Street, Leighton Road, Pennington Street, Yee Wo Street, Tung Lo Wan Road, flyover, Tai Hang Road, Lai Tak Tsuen Road, Yee King Road, Cloud View Road and Braemar Hill Road.

Braemar Hill to Kowloon City (Shing Tak Street): via Braemar Hill Road, Cloud View Road, Yee King Road, Lai Tak Tsuen Road, Tai Hang Road, Tung Lo Wan Road, Moreton Terrace, Causeway Road, Irving Street, Pennington Street, Yee Wo Street, Hennessy Road, Canal Road bus only road, Canal Road East, Canal Road West, Canal Road flyover, Cross Harbour Tunnel, Hong Chong Road, flyover, Chatham Road North, Ma Tau Wai Road, Ma Tau Chung Road, Ma Tau Kok Road and Shing Tak Street.

Timetable

<i>From Kowloon City (Shing Tak Street)</i>	<i>From Braemar Hill Road</i>	<i>Frequency minutes</i>
<i>Mondays to Saturdays</i>		
6.30 a.m. – 6.50 p.m.	7.10 a.m. – 7.20 p.m.	15/20
<i>Sundays and Public Holidays</i>		
9.15 a.m. – 6.50 p.m.	9.55 a.m. – 7.20 p.m.	15/20

Faretable

\$3.50 per single journey (\$1.80 on leaving the Cross Harbour Tunnel)

No half fare for children

Journey time

40 minutes

Cross Harbour Urban Route No. 109*Route*—11.5 km

Ho Man Tin to Central (Macau Ferry): via Sheung Foo Street, Sheung Shing Street, Fat Kwong Street, Chung Hau Street, Fat Kwong Street, Wo Chung Street, Chatham Road North, Hong Chong Road, Cross Harbour Tunnel, Canal Road flyover, Canal Road East, Leighton Road, Morrison Hill Road, Queen's Road East, Queensway, Des Voeux Road Central, Hillier Street, Connaught Road Central and Macau Ferry Pier access road.

Central (Macau Ferry) to Ho Man Tin: via Macau Ferry Pier access road, Connaught Road Central, Rumsey Street, Des Voeux Road Central, Queensway, Queen's Road East, Morrison Hill Road, Leighton Road, Canal Road West, Canal Road flyover, Cross Harbour Tunnel, Hong Chong Road, flyover, Chatham Road North, Yan Fung Street, Fat Kwong Street, Chung Hau Street, Fat Kwong Street and Sheung Foo Street.

Timetable

<i>From Ho Man Tin</i>	<i>From Central (Macau Ferry)</i>	<i>Frequency minutes</i>
<i>Mondays to Saturdays only</i> (No service on Sundays and Public Holidays)		
7.00 a.m. – 7.00 p.m.	7.00 a.m. – 7.00 p.m.	10/17

Faretable

\$3.50 per single journey (\$1.80 on leaving the Cross Harbour Tunnel)
No half fare for children

Journey time

42 minutes

Cross Harbour Urban Route No. 110*Route*—13.4 km

Taikoo Shing to Tsim Sha Tsui East: via Tai Mou Avenue, Taikoo Wan Road, Tai Wing Avenue, Taikoo Shing Road, King's Road, Kornhill Road, King's Road, Causeway Road, Irving Street, Pennington Street, Yee Wo Street, Hennessy Road, Canal Road Bus only road, Canal Road East, Canal Road West, Canal Road flyover, Cross Harbour Tunnel, Hong Chong Road, Chatham Road South, Salisbury Road, Hong Chong Road and Hong Tat Path.

Tsim Sha Tsui East to Taikoo Shing: via Science Museum Road, Mody Road, Chatham Road South, flyover, Hong Chong Road, Cross Harbour Tunnel, Canal Road flyover, Canal Road East, Leighton Road, Morrison Hill Road, Tin Lok Lane, Hennessy Road, Yee Wo Street, Causeway Road, King's Road, Kornhill Road, King's Road and Taikoo Shing Road and Tai Fung Avenue.

Timetable

<i>From Taikoo Shing</i>	<i>From Tsim Sha Tsui East</i>	<i>Frequency minutes</i>
<i>Mondays to Saturdays</i>		
7.30 a.m. – 7.18 p.m.	7.30 a.m. – 7.18 p.m.	12
<i>Sundays and Public Holidays</i>		
9.30 a.m. – 7.18 p.m.	9.30 a.m. – 7.18 p.m.	12

Faretable

\$3.50 per single journey (\$1.80 on leaving the Cross Harbour Tunnel)
No half fare for children

Journey time

52 minutes

Cross Harbour Urban Route No. 111*Route*—14.6 km

Ping Shek to Central (Macau Ferry): via Clear Water Bay Road, Lung Cheung Road, Hammer Hill Road, Choi Hung Road, Prince Edward Road East, Prince Edward Road West, Ma Tau Chung Road, Ma Tau Wai Road, Chatham Road North, Hong Chong Road, Cross Harbour Tunnel, Canal Road flyover, Canal Road East, Leighton Road, Morrison Hill Road, Wan Chai Road, Fleming Road, Hennessy Road, Queensway, Des Voeux Road Central, Hillier Street, Connaught Road Central and Macau Ferry Pier access road.

Central (Macau Ferry) to Ping Shek: via Macau Ferry Pier access road, Connaught Road Central, Rumsey Street, Des Voeux Road Central, Queensway, Hennessy Road, Fleming Road, Wan Chai Road, Morrison Hill Road, Leighton Road, Canal Road West, Canal Road flyover, Cross Harbour Tunnel, Hong Chong Road, flyover, Chatham Road North, Ma Tau Wai Road, Ma Tau Chung Road, Prince Edward Road West, Prince Edward Road East, Choi Hung Road, Choi Hung Bus Terminus, Prince Edward Road East, Kwun Tong Road and Ping Shek Estate access road.

Timetable

<i>From Ping Shek</i>	<i>From Central (Macau Ferry)</i>	<i>Frequency minutes</i>
	<i>Daily</i>	
6.30 a.m. – 12.32 a.m.	6.30 a.m. – 12.32 a.m.	5/10

Faretable

\$3.50 per single journey (\$1.80 on leaving the Cross Harbour Tunnel)
No half fare for children

Journey time

42 minutes

Cross Harbour Recreation Route No. 111S

(All Night Service)

Route—10.2 km

Choi Hung to Causeway Bay (Victoria Park Flower Fair): via Choi Hung Road, Prince Edward Road East, Prince Edward Road West, Ma Tau Chung Road, Ma Tau Wai Road, Chatham Road North, Hong Chong Road, Cross Harbour Tunnel, Gloucester Road, Victoria Park Road, Wing Hing Street, Electric Road, Lau Sin Street and Hing Fat Street.

Causeway Bay (Victoria Park Flower Fair) to Choi Hung: via Hing Fat Street, Wing Hing Street, Electric Road, Lau Li Street, Hing Fat Street, Victoria Park Road, Gloucester Road, flyover, Cross Harbour Tunnel, Hong Chong Road, flyover, Chatham Road North, Ma Tau Wai Road, Ma Tau Chung Road, Prince Edward Road West, Prince Edward Road East, Choi Hung Road, Choi Hung roundabout and Choi Hung Road.

Timetable

<i>From Causeway Bay (Victoria Park Flower Fair)</i>	<i>From Choi Hung</i>	<i>Frequency minutes</i>
	<i>Lunar New Year's Day only</i>	
12.30 a.m. – 5.50 a.m.	12.30 a.m. – 5.50 a.m.	10

Frequency and period of operation may be adjusted to suit traffic requirements

Faretable

\$6.50 per single journey (\$3.30 on leaving the Cross Harbour Tunnel)
No half fare for children

Journey time

50 minutes

Cross Harbour Urban Route No. 112*Route*—13.8 km

So Uk to North Point: via Kwong Lee Road, Tonkin Street, Castle Peak Road, Yen Chow Street, Cheung Sha Wan Road, Nathan Road, Gascoigne Road, Chatham Road South, flyover, Hong Chong Road, Cross Harbour Tunnel, Canal Road flyover, Canal Road East, Leighton Road, Morrison Hill Road, Tin Lok Lane, Hennessy Road, Yee Wo Street, Causeway Road, King's Road, Tin Chiu Street, Java Road, Island Eastern Corridor slip road, Healthy Street West and Pak Fuk Road.

North Point to So Uk: via Pak Fuk Road, Healthy Street Central, King's Road, Causeway Road, Irving Street, Pennington Street, Yee Wo Street, Hennessy Road, Canal Road bus only road, Canal Road East, Canal Road West, Canal Road flyover, Cross Harbour Tunnel, Hong Chong Road, Chatham Road South, Gascoigne Road, Nathan Road, Cheung Sha Wan Road, Tonkin Street, Po On Road and Cheung Fat Street.

Timetable

<i>From So Uk</i>	<i>From North Point</i>	<i>Frequency minutes</i>
	<i>Daily</i>	
6.40 a.m. – 12.30 a.m.	6.40 a.m. – 12.30 a.m.	5/10

Faretable

\$3.50 per single journey (\$1.80 on leaving the Cross Harbour Tunnel)
No half fare for children

Journey time

50 minutes

Cross Harbour Recreation Route No. 112S

(All Night Service)

Route—7.8 km

Mong Kok to Causeway Bay (Victoria Park Flower Fair): via Mong Kok Road, Nathan Road, Gascoigne Road, Chatham Road South, flyover, Hong Chong Road, Cross Harbour Tunnel, Gloucester Road, Victoria Park Road, Wing Hing Street, Electric Road, Lau Sin Street and Hing Fat Street.

Causeway Bay (Victoria Park Flower Fair) to Mong Kok: via Hing Fat Street, Victoria Park Road, Gloucester Road, flyover, Cross Harbour Tunnel, Hong Chong Road, Chatham Road South, Gascoigne Road, Nathan Road, Argyle Street, Shanghai Street and Mong Kok Road.

Timetable

<i>From Mong Kok</i>	<i>From Causeway Bay (Victoria Park Flower Fair)</i>	<i>Frequency minutes</i>
	<i>Lunar New Year's Day only</i>	
12.30 a.m. – 5.16 a.m.	12.30 a.m. – 5.16 a.m.	4

Frequency and period of operation may be adjusted to suit traffic requirements

Faretable

\$6.50 per single journey (\$3.30 on leaving the Cross Harbour Tunnel)
No half fare for children

Journey time

40 minutes

Cross Harbour Urban Route No. 113*Route*—18.5 km

Choi Hung to West Point: via Choi Hung Road, Hammer Hill Road, Lung Cheung Road, Fung Mo Street, Tung Tau Tsuen Road, Junction Road, Prince Edward Road West, Waterloo Road, Pui Ching Road, Princess Margaret Road, flyover, Hong Chong Road, Cross Harbour Tunnel, Canal Road flyover, Canal Road East, Leighton Road, Morrison Hill Road, Queen's Road East, Queensway, Des Voeux Road Central, Hillier Street, Connaught Road Central, Connaught Road West, Des Voeux Road West, Queen's Road West, Belcher's Street and Holland Street.

West Point to Choi Hung: via Holland Street, Kennedy Praya Road, Queen's Road West, Hill Road, Des Voeux Road West, Connaught Road West, Connaught Road Central, Cleverly Street, Des Voeux Road Central, Queensway, Queen's Road East, Morrison Hill Road, Leighton Road, Canal Road West, Canal Road flyover, Cross Harbour Tunnel, Hong Chong Road, Princess Margaret Road, Pui Ching Road, Waterloo Road, Prince Edward Road West, Embankment Road, Boundary Street, Junction Road, Tung Tau Tsuen Road, Shatin Pass Road, Choi Hung Road, Choi Hung roundabout and Choi Hung Road.

Timetable

<i>From Choi Hung</i>	<i>From West Point</i>	<i>Frequency minutes</i>
<i>Mondays to Saturdays</i>		
6.30 a.m. – 11.54 p.m.	6.30 a.m. – 11.54 p.m.	6/12
<i>Sundays and Public Holidays</i>		
6.30 a.m. – 11.50 p.m.	6.30 a.m. – 11.50 p.m.	10

Faretable

\$3.50 per single journey (\$1.80 on leaving the Cross Harbour Tunnel)
No half fare for children

Journey time

55 minutes

Cross Harbour Urban Route No. 116*Route*—17 km

Tsz Wan Shan (North) to Quarry Bay: via Tsz Wan Shan Road, Po Kong Village Road, Hammer Hill Road, Choi Hung Road, Prince Edward Road East, Prince Edward Road West, Ma Tau Chung Road, Ma Tau Wai Road, Chatham Road North, Hong Chong Road, Cross Harbour Tunnel, Canal Road flyover, Canal Road East, Leighton Road, Morrison Hill Road, Tin Lok Lane, Hennessy Road, Yee Wo Street, Causeway Road, King's Road, Greig Road and Yau Man Street.

Quarry Bay to Tsz Wan Shan (North): via Yau Man Street, King's Road, Causeway Road, Irving Street, Pennington Street, Yee Wo Street, Hennessy Road, Canal Road bus only road, Canal Road East, Canal Road West, Canal Road flyover, Cross Harbour Tunnel, Hong Chong Road, flyover, Chatham Road North, Ma Tau Wai Road, Ma Tau Chung Road, Prince Edward Road West, Prince Edward Road East, Choi Hung Road, Hammer Hill Road, Po Kong Village Road and Tsz Wan Shan Road.

Timetable

<i>From Tsz Wan Shan (North)</i>	<i>From Quarry Bay</i>	<i>Frequency minutes</i>
<i>Daily</i>		
6.30 a.m. – 12.30 a.m.	6.30 a.m. – 12.30 a.m.	10/15

Faretable

\$3.50 per single journey (\$1.80 on leaving the Cross Harbour Tunnel)
No half fare for children

Journey time

60 minutes

Cross Harbour Urban Route No. 119

Route—18.3 km

Shun Lee to Central (Macau Ferry): via Lee On Road, San Lee Street, Shun Ching Street, Shun King Street, Lee On Road, Shun On Road, Shun Tin Bus Terminus, Shun On Road, Shun Lee Tsuen Road, Hip Wo Street, Hong Ning Road, Chun Wah Road, Ngau Tau Kok Bus Terminus, Jordan Valley North Road, Ngau Tau Kok Road, flyover, Kwun Tong Road, Prince Edward Road East, Prince Edward Road West, Ma Tau Chung Road, Mok Cheong Street, To Kwa Wan Road, Ma Tau Wai Road, Gillies Avenue, Hok Yuen Street, Chatham Road North, Hong Chong Road, Cross Harbour Tunnel, Gloucester Road, Harcourt Road, Connaught Road Central and Macau Ferry Pier access road.

Central (Macau Ferry) to Shun Lee: via Macau Ferry Pier access road, Connaught Road Central, Rumsey Street, Pier Road, Gilman Street, Des Voeux Road Central, Queensway, Hennessy Road, Fleming Road, Wan Chai Road, Morrison Hill Road, Leighton Road, Canal Road West, Canal Road flyover, Cross Harbour Tunnel, Hong Chong Road, flyover, Chatham Road North, Wuhu underpass, Gillies Avenue, Wuhu Street, Ma Tau Wai Road, To Kwa Wan Road, Ma Tau Kok Road, Ma Tau Chung Road, Prince Edward Road West, Prince Edward Road East, Kwun Tong Road, Ngau Tau Kok Road, Chun Wah Road, Hong Ning Road, Hip Wo Street, Sau Mau Ping Road, Shun On Road and Lee On Road.

Timetable

From Shun Lee

From Central

Frequency
minutes

Mondays to Saturdays only
(No service on Sundays and Public Holidays)

6.43 a.m. – 7.43 p.m.

6.43 a.m. – 7.43 p.m.

10/18

Faretable

\$3.50 per single journey (\$1.80 on leaving the Cross Harbour Tunnel)
No half fare for children

Journey time

65 minutes

Cross Harbour Recreation Route No. 121

(All Night Service)

Route—15.9 km

Ngau Tau Kok to Central (Macau Ferry): via Jordan Valley North Road, Ngau Tau Kok Road, Kwun Tong Road, Lung Cheung Road, Hammer Hill Road, Choi Hung Road, Prince Edward Road East, Prince Edward Road West, Ma Tau Chung Road, Ma Tau Wai Road, Chatham Road North, Hong Chong Road, Cross Harbour Tunnel, Canal Road flyover, Canal Road East, Leighton Road, Morrison Hill Road, Wan Chai Road, Fleming Road, Hennessy Road, Queensway, Des Voeux Road Central, Hillier Street, Connaught Road Central and Macau Ferry Pier access road.

Central (Macau Ferry) to Ngau Tau Kok: via Macau Ferry Pier access road, Connaught Road Central, Rumsey Street, Pier Road, Gilman Street, Des Voeux Road Central, Queensway, Hennessy Road, Fleming Road, Wan Chai Road, Morrison Hill Road, Leighton Road, Canal Road West, Canal Road flyover, Cross Harbour Tunnel, Hong Chong Road, flyover, Chatham Road North, Ma Tau Wai Road, Ma Tau Chung Road, Prince Edward Road West, Prince Edward Road East, Choi Hung Road, Choi Hung access road, Prince Edward Road East, Kwun Tong Road, Ngau Tau Kok Road and Chun Wah Road.

Timetable

<i>From Choi Hung</i>	<i>From Central (Macau Ferry)</i>	<i>Frequency minutes</i>
	<i>Daily</i>	
12.45 a.m. – 5.00 a.m.	12.45 a.m. – 5.00 a.m.	15

Faretable

\$6.50 per single journey (\$3.30 on leaving the Cross Harbour Tunnel)
No half fare for children

Journey time

40 minutes

Cross Harbour Recreation Route No. 122

(All Night Service)

Route—15.7 km

Mei Foo to North Point: via Cheung Sha Wan Road, Tung Chau West Street, Castle Peak Road, Hing Wah Street, Po On Road, Tonkin Street, Castle Peak Road, Yen Chow Street, Cheung Sha Wan Road, Nathan Road, Gascoigne Road, Chatham Road South, flyover, Hong Chong Road, Cross Harbour Tunnel, Canal Road flyover, Canal Road East, Leighton Road, Morrison Hill Road, Tin Lok Lane, Hennessy Road, Yee Wo Street, Causeway Road, King's Road, Shu Kuk Street and Harbour Parade.

North Point to Mei Foo: via Kam Hong Street, King's Road, Causeway Road, Irving Street, Pennington Street, Yee Wo Street, Hennessy Road, Canal Road bus only road, Canal Road East, Canal Road West, Canal Road flyover, Cross Harbour Tunnel, Hong Chong Road, Chatham Road South, Gascoigne Road, Nathan Road, Cheung Sha Wan Road, Tonkin Street, Po On Road, Hing Wah Street, Cheung Sha Wan Road and Lai Chi Kok Road.

Timetable

<i>From Mei Foo</i>	<i>From North Point</i>	<i>Frequency minutes</i>
	<i>Daily</i>	
12.45 a.m. – 5.00 a.m.	12.45 a.m. – 5.00 a.m.	15

Faretable

\$6.50 per single journey (\$3.30 on leaving the Cross Harbour Tunnel)
No half fare for children

Journey time

40 minutes

Cross Harbour Urban Route No. 601*Route*—13.8 km

Sau Mau Ping (Central) to Admiralty MTR Station (East): via Sau Ming Road, Hiu Kwong Street, Hip Wo Street, Kwun Tong Road, Lei Yue Mun Road, Eastern Harbour Crossing, Island Eastern Corridor, Man Hong Street, King's Road, Causeway Road, Irving Street, Pennington Street, Yee Wo Street, Hennessy Road, Luard Road, Gloucester Road, Harbour Road and Rodney Street.

Admiralty MTR Station (East) to Sau Mau Ping (Central): via Drake Street, Tamar Street, Queensway, Hennessy Road, Yee Woo Street, Causeway Road, King's Road, Man Hong Street, Island Eastern Corridor, Eastern Harbour Crossing, Lei Yue Mun Road, Kwun Tong Road, Hip Wo Street, Hiu Kwong Street and Sau Ming Road.

Timetable

<i>From Sau Mau Ping</i>	<i>From Admiralty</i>	<i>Frequency minutes</i>
6.30 a.m. – 7.32 p.m.	6.30 a.m. – 7.32 p.m.	12/20

Faretable

\$3.50 per single journey (\$1.80 on leaving the tunnel)
No half fare for children

Journey time

55 minutes

Cross Harbour Urban Route No. 606*Route*—18.6 km

Choi Wan to Siu Sai Wan Estate: via Fung Shing Street, Clear Water Bay Road, Kwun Tong Road, Wai Yip Street, Kai Cheung Road, Wang Chiu Road, Sheung Yuet Road, Sheung Yee Road, flyover, Ngau Tau Kok Road, Elegance Road, Kwun Tong Road, Lei Yue Mun Road, Eastern Harbour Crossing, Island Eastern Corridor, Tai On Street, Shau Kei Wan Road, King's Road, Kornhill Road, King's Road, Greig Road, Yau Man Street, King's Road, Shau Kei Wan Road, Chai Wan Road, Wan Tsui Road, Chai Wan Road and Road 22/1.

Siu Sai Wan Estate to Choi Wan: via Road 22/1, Chai Wan Road, Wan Tsui Road, Chai Wan Road, Shau Kei Wan Road, King's Road, Kornhill Road, King's Road, Greig Road, Yau Man Street, King's Road, Shau Kei Wan Road, Tai Hong Street, Island Eastern Corridor, Eastern Harbour Crossing, Lei Yue Mun Road, Kwun Tong Road, Hip Wo Street, Tung Yan Street, Yue Man Square, Hong Ning Road, Ngau Tau Kok Road, flyover, Sheung Yee Road, Sheung Yuet Road, Wang Chiu Road, Kai Cheung Road, Wai Yip Street, Kwun Tong Road, Clear Water Bay Road, New Clear Water Bay Road and Fung Shing Street.

Timetable

<i>From Choi Wan</i>	<i>From Chai Wan East</i>	<i>Frequency minutes</i>
6.30 a.m. – 7.22 p.m.	6.30 a.m. – 7.22 p.m.	12/20

Faretable

\$3.50 per single journey (\$1.80 on leaving the tunnel)
No half fare for children

Journey time

55 minutes

Cross Harbour Express Route No. 141

Route—14.9 km

Kwun Tong (Yan Oi Court) to Central (Macau Ferry): via Tung Yan Street, Yue Man Square, Hong Ning Road, Ngau Tau Kok Road, flyover, Sheung Yee Road, Sheung Yuet Road, Wang Chiu Road, Kai Cheung Road, Airport Tunnel, East Kowloon Way, Chatham Road North, Hong Chong Road, Cross Harbour Tunnel, Canal Road flyover, Canal Road East, Leighton Road, Morrison Hill Road, Wan Chai Road, Fleming Road, Hennessy Road, Queensway, Des Voeux Road Central, Hillier Street, Connaught Road Central and Macau Ferry Pier access road.

Central (Macau Ferry) to Kwun Tong (Yan Oi Court): via Macau Ferry Pier access road, Connaught Road Central, Rumsey Street, Des Voeux Road Central, Queensway, Hennessy Road, Fleming Road, Wan Chai Road, Morrison Hill Road, Leighton Road, Canal Road West, Canal Road flyover, Cross Harbour Tunnel, Hong Chong Road, flyover, Chatham Road North, East Kowloon Way, Airport Tunnel, Kai Cheung Road, Wang Kwong Road, Sheung Yuet Road, Sheung Yee Road, flyover, Ngau Tau Kok Road, Elegance Road, Kwun Tong Road, Hong Ning Road, Yue Man Square and Fu Yan Street.

Timetable

<i>From Kwun Tong</i>	<i>From Central</i>	<i>Frequency minutes</i>
<i>Mondays to Saturdays only</i> (No service on Sundays and Public Holidays)		
7.00 a.m. – 8.22 a.m.	7.00 a.m. – 8.22 a.m.	7/8
4.50 p.m. – 8.00 p.m.	4.50 p.m. – 8.00 p.m.	10

Faretable

\$4.20 per single journey

(Direction: to Central—after East Kowloon Way \$3.50

(Direction: to Central—after Cross Harbour Tunnel \$1.80

(Direction: to Kwun Tong—after Cross Harbour Tunnel \$2.40

No half fare for children

Below scale fare authorized under Section 13(4)(b), Public Bus Services Ordinance

Journey time

45 minutes

Kowloon Urban Air-conditioned Coach Route No. 203

Route—7.6 km

Tai Chee Avenue to Tsim Sha Tsui East: via Tat Chee Avenue, Peony Road, Begonia Road, Tat Chee Avenue, Tai Hang Tung Road, Boundary Street, Knight Street, Princess Edward Road West, Nathan Road, Salisbury Road, Hong Chong Road and Hong Tat Path.

Tsim Sha Tsui East to Tat Chee Avenue: via Science Museum Road, Granville Road, Chatham Road South, Salisbury Road, Nathan Road, Argyle Street, Shanghai Street, Mongkok Road, Sai Yee Street, Prince Edward Road West, Tung Choi Street, Boundary Street, Tai Hang Tung Road, Tat Chee Avenue, Peony Road, Begonia Road and Tat Chee Avenue.

Timetable

<i>From Tat Chee Avenue</i>	<i>From Tsim Sha Tsui East</i>	<i>Frequency minutes</i>
<i>Mondays to Saturdays</i>		
7.30 p.m. – 6.30 p.m.	8.10 a.m. – 7.10 p.m.	12/20
<i>Sundays and Public Holidays</i>		
7.30 a.m. – 6.30 p.m.	8.10 a.m. – 7.10 p.m.	16/20

Faretable

\$5.00 per single journey

(From Nathan Road/Soy Street Junction to Tsim Sha Tsui East—\$3.00)

(From Nathan Road/Gascogne Road Junction to Tat Chee Avenue—\$3.00)

No half fare for children

Below scale fare authorized under section 13(4)(b), Public Bus Services Ordinance

Journey time

35 minutes

Kowloon Air-conditioned Coach Route No. 208*Route—7.9 km*

Tsim Sha Tsui East to Broadcast Drive: via Science Museum Road, Granville Road, Chatham Road South, Salisbury Road, Nathan Road, Waterloo Road, Boundary Street, Earl Street, Prince Edward Road West, La Salle Road, Hereford Road, Renfrew Road, Junction Road and Broadcast Drive.

Broadcast Drive to Tsim Sha Tsui East: via Broadcast Drive, Junction Road, Renfrew Road, Hereford Road, La Salle Road, Prince Edward Road West, Waterloo Road, Nathan Road, Salisbury Road, Star Ferry Bus Terminus, Salisbury Road, Hong Chong Road and Hong Tai Path.

Timetable

<i>From Tsim Sha Tsui East</i>	<i>From Broadcast Drive</i>	<i>Frequency minutes</i>
<i>Mondays to Saturdays</i>		
6.27 a.m. – 11.20 p.m.	5.55 a.m. – 10.45 p.m.	7/15
<i>Sundays and Public Holidays</i>		
9.37 a.m. – 7.37 p.m.	9.00 a.m. – 7.00 p.m.	15

Faretable

\$5.50 per single journey

(Waterloo Road/Argyle Street Junction to Tsim Sha Tsui East—\$3.00)

(Waterloo Road/Soares Avenue Junction to Broadcast Drive—\$3.00)

No half fare for children

Below scale fare authorized under section 13(4)(b), Public Bus Services Ordinance

Journey time

33 minutes

Kowloon Air-conditioned Coach Route No. 211*Route—5.1 km*

Tsui Chuk Garden to Wong Tai Sin MTR Station (Circular): via Chui Chuk Street, Wing Chuk Street, Chuk Yuen Road, Ma Chai Hang Road, Lung Cheung Road, Po Kong Village Road, Fung Tak Road, Shatin Pass Road, Wong Tai Sin Road, Ma Chai Hang Road, Chuk Yuen Road, Wing Chuk Street and Chui Chuk Street.

Timetable

<i>From Tsui Chuk Garden</i>	<i>Frequency minutes</i>
6.00 a.m. – 12.00 midnight	2/7

Faretable

\$2.20 per single journey

(Tsui Chuk Garden to Wong Tai Sin MTR Station—\$2.20)

(Wong Tai Sin MTR Station to Tsui Chuk Garden—\$2.20)

Below scale fare authorized under Section 13(4)(b), Public Bus Services Ordinance

Journey time

18 minutes

Kowloon Air-conditioned Coach Route No. A1*Route*—11.9 km

Airport to Tsim Sha Tsui (Circular): via Olympic Avenue, Tam Kung Road, Ma Tau Wai Road, Chatham Road North, Chatham Road South, Cameron Road, Carnarvon Road, Kimberley Road, Nathan Road, Salisbury Road, Star Ferry Bus Terminus, Salisbury Road, Chatham Road South, Chatham Road North, East Kowloon Way, Airport Tunnel, Sung Wong Toi Road, Olympic Avenue, Concorde Road, Departure Circuit, Concorde Road and Airport Transport Terminus.

Timetable

<i>From Airport</i>	<i>Frequency minutes</i>
7.00 a.m. – 11.30 p.m.	15

Faretable

\$8.00 per single journey

No half fare for children

Journey time

54 minutes

Cross Harbour Air-conditioned Coach Route No. A2*Route*—11 km

Airport to Central (Macau Ferry): via Olympic Avenue, Sung Wong Toi Road*, To Kwa Wan Road, San Shan Road, East Kowloon Way, Chatham Road North, Hong Chong Road, Cross Harbour Tunnel, Gloucester Road, Harcourt Road, Connaught Road Central and Macau Ferry Pier access road.

(*via Tam Kung Road, Ma Tau Wai Road for departures before 9.30 a.m.)

Central (Macau Ferry) to Airport: via Macau Ferry Pier access road, Connaught Road Central, Rumsey Street, Des Voeux Road Central, Chater Road, Murray Road, Queensway, Hennessy Road, Fleming Road, Convention Avenue, Harbour Road, Tonnochy Road, Hung Hing Road, Cross Harbour Tunnel, Hong Chong Road, Chatham Road North, East Kowloon Way, Airport Tunnel, Sung Wong Toi Road, Olympic Avenue, Concorde Road, Departure Circuit, Concorde Road and Airport Transport Terminus.

Timetable

<i>From Airport</i>	<i>From Central</i>	<i>Frequency minutes</i>
	<i>Mondays to Saturdays</i>	
6.50 a.m. – 12.00 midnight	7.30 a.m. – 12.20 a.m.	15/20
	<i>Sundays only</i>	
6.50 a.m. – 12.00 midnight	7.25 a.m. – 12.15 a.m.	12/20

Faretable

\$10.00 per single journey (Direction: to Central	—on leaving Airport	\$8.00)
	—on leaving Cross Harbour Tunnel	\$5.00)
	to Airport —on leaving Cross Harbour Tunnel	\$8.00)

Pre-paid Airbus Coupons are valid

No half fare for children

Below scale fare authorized under Section 13(4)(b), Public Bus Services Ordinance

Journey time

38 minutes

Cross Harbour Air-conditioned Coach Route No. A3

Route—16.8 km

Airport to Causeway Bay (Circular): via Olympic Avenue, Sung Wong Toi Road*, To Kwa Wan Road, San Shan Road, East Kowloon Way, Chatham Road North, Hong Chong Road, Cross Harbour Tunnel, flyover, Gloucester Road, Cleveland Street, Kingston Street, Paterson Street, Great George Street, Gloucester Road, Percival Street, Leighton Road†, Hysan Avenue, Sunning Road, Leighton Road, Canal Road West, Canal Road flyover, Cross Harbour Tunnel, Hong Chong Road, Chatham Road North, East Kowloon Way, Airport Tunnel, Sung Wong Toi Road, Olympic Avenue, Concorde Road, Departure Circuit, Concorde Road and Airport Transport Terminus.

*via Tam Kung Road, Ma Tau Wai Road for departures before 9.30 a.m.

†via Leighton Road, Pennington Street, Yee Wo Street, Hennessy Road, Canal Road East and Canal Road West during traffic diversion scheme on Happy Valley race days.

Timetable

<i>From Airport</i>	<i>Frequency</i> minutes
6.55 a.m. to 12.00 midnight	15/20

Faretable

\$10.00 per single journey (on leaving Airport, at Kowloon side	\$8.00)
(from Causeway Bay to Airport	\$10.00)
(on leaving Cross Harbour Tunnel, at Kowloon side	\$8.00)

Pre-paid Airbus Coupons are valid

No half fare for children

Below scale fare authorized under Section 13(4)(b), Public Bus Services Ordinance

Journey time

54 minutes

Kowloon Air-conditioned Coach Route No. A4

Route—8.2 km

Airport to China Ferry Terminal: via Olympic Avenue, Ma Tau Chung Road, Kowloon City Roundabout, Prince Edward Road West, Sai Yee Street, Argyle Street, Luen Wan Road, Mongkok KCR Station Bus Terminus, Bute Street, Nathan Road, Jordan Road and Canton Road.

China Ferry Terminal to Airport: via Canton Road, Jordan Road, Nathan Road, Argyle Street, Shanghai Street, Mongkok Road, Sai Yee Street, Argyle Street, Luen Wan Road, Mongkok KCR Station Bus Terminus, Bute Street, Sai Yee Street, Boundary Street, Prince Edward Road West, Prince Edward Road East, flyover, Departure Circuit, Concorde Road and Airport Transport Terminus.

*Timetable**From Airport**From China Ferry Terminal**Frequency
minutes*

7.00 a.m. – 11.30 p.m.

7.45 a.m. to 11.45 p.m.

15

Faretable

\$8.00 per single journey

(To China Ferry Terminal:

Airport to Mongkok KCR Station —\$6.00

Mongkok KCR Station to China Ferry Terminal —\$3.00

To Airport:

China Ferry Terminal to Mongkok KCR Station —\$3.00

Mongkok KCR Station to Airport —\$6.00)

No half fare for children

Journey time

40 minutes

NEW LANTAO BUS COMPANY (1973) LIMITED SERVICES

Lantau Island Route No. 1

Route—21.4 km

Mui Wo to Tai O: via South Lantau Road, Keung Shan Road and Tai O Road.

Tai O to Mui Wo: via Tai O Road, Keung Shan Road and South Lantau Road.

Timetable

From Mui Wo

From Tai O

Mondays to Saturdays
(Public Holidays excepted)

6.00 a.m.	† 5.15 a.m.
† 6.15 a.m.	† 6.00 a.m.
6.45 a.m.	† 7.00 a.m.
† 7.00 a.m.	† 7.10 a.m.
† 8.15 a.m.	7.15 a.m.
† 9.00 a.m.	† 8.00 a.m.
† 9.30 a.m.	† 8.15 a.m.
† 10.20 a.m.	8.30 a.m.
10.45 a.m.	† 9.15 a.m.
† 11.15 a.m.	9.45 a.m.
11.45 a.m.	† 10.15 a.m.
† 12.15 p.m.	10.45 a.m.
12.45 p.m.	† 11.15 a.m.
† 1.00 p.m.	11.45 a.m.
1.45 p.m.	† 12.45 p.m.
† 2.15 p.m.	1.15 p.m.
2.45 p.m.	1.45 p.m.
† 3.15 p.m.	† 2.15 p.m.
3.45 p.m.	2.45 p.m.
† 4.15 p.m.	† 3.25 p.m.
4.45 p.m.	3.45 p.m.
† 5.20 p.m.	† 4.15 p.m.
5.45 p.m.	4.45 p.m.
† 6.45 p.m.	† 5.15 p.m.
† 7.40 p.m.	† 5.45 p.m.
† 9.00 p.m.	† 6.45 p.m.
† 10.00 p.m.	† 8.00 p.m.
† × 11.15 p.m.	† 9.00 p.m.
† 12.30 a.m.	
† # 1.30 a.m.	

Sundays and Public Holidays

6.00 a.m.	† 5.15 a.m.
† 6.15 a.m.	† 6.00 a.m.
6.45 a.m.	† 7.00 a.m.
† 7.00 a.m.	† 7.10 a.m.
† 8.15 a.m.	7.15 a.m.
† 9.00 a.m.	† 8.00 a.m.
9.30 a.m.	† 8.15 a.m.
† 10.00 a.m.	8.30 a.m.
10.30 a.m.	† 9.00 a.m.
† 11.00 a.m.	9.30 a.m.
11.30 a.m.	† 10.00 a.m.
† 12.00 noon	10.30 a.m.
12.30 p.m.	† 11.00 a.m.
† 1.00 p.m.	11.30 a.m.

From Mui Wo

1.30 p.m.
 † 2.00 p.m.
 † 2.30 p.m.
 † 3.00 p.m.
 † 3.30 p.m.
 † 4.00 p.m.
 † 4.30 p.m.
 † 5.00 p.m.
 † 5.30 p.m.
 † 6.00 p.m.
 † 6.30 p.m.
 † 7.30 p.m.
 † 9.00 p.m.
 † 10.00 p.m.
 † 11.15 p.m.
 † 12.30 a.m.

*From Tai O**Sundays and Public Holidays*

‡ 12.00 noon
 ‡ 12.30 p.m.
 † 1.00 p.m.
 † 1.30 p.m.
 † 2.00 p.m.
 † 2.30 p.m.
 † 3.00 p.m.
 † 3.30 p.m.
 † 4.00 p.m.
 † 4.30 p.m.
 † 5.00 p.m.
 † 5.30 p.m.
 † 6.00 p.m.
 † 6.30 p.m.
 † 7.00 p.m.
 † 8.00 p.m.
 † 9.00 p.m.

‡ Journeys with conductress and two-way section fares.

*Two departures: one to Tai O, the other short-working to Shek Pik.

† Two departures: one to Tai O, the other short-working to Tong Fuk.

× Journey directed via Ma Po Ping from Mondays to Fridays (Public Holidays excepted).

Saturday midnight only.

Additional journeys may be operated to meet traffic requirements.

Faretable

(A) For journeys under the one-man-operation system

Mondays to Saturdays (Public Holidays excepted)

\$5.70 per single journey

Direction: to Tai O	—after Pui O	\$5.10
	after San Shek Wan	\$4.10
	after Tong Fuk	\$2.80
	after Shek Pik	\$2.10
	after Keung Shan	\$1.00
Direction: to Mui Wo	—after Keung Shan	\$5.10
	after Shek Pik	\$4.10
	after Shui Hau	\$2.80
	after Cheung Sha Village	\$2.10
	after Pui O	\$1.50
	after Nam Shan	\$1.00

Sundays and Public Holidays

\$8.70 per single journey

Direction: to Tai O	—after Pui O	\$7.70
	after San Shek Wan	\$6.40
	after Tong Fuk	\$5.20
	after Shek Pik	\$2.90
	after Keung Shan	\$2.10
Direction: to Mui Wo	—after Keung Shan	\$7.70
	after Shek Pik	\$6.40
	after Shui Hau	\$5.20
	after Cheung Sha Village	\$2.90
	after Pui O	\$2.50
	after Nam Shan	\$2.10

(B) For journeys with conductress and two-way section fares

Mondays to Saturdays
(Public Holidays excepted)

Mui Wo											
\$1.00	Nam Shan										
\$1.50	\$1.00	Pui O									
\$2.10	\$1.00	\$1.00	San Shek Wan								
\$2.10	\$1.70	\$1.00	\$1.00	Cheung Sha Village							
\$2.80	\$2.10	\$1.70	\$1.00	\$1.00	Cheung Sha Beach						
\$2.80	\$2.80	\$2.10	\$1.70	\$1.00	\$1.00	Tong Fuk					
\$2.80	\$2.80	\$2.80	\$2.10	\$1.70	\$1.00	\$1.00	Shui Hau				
\$4.10	\$4.10	\$2.80	\$2.80	\$2.80	\$2.10	\$1.70	\$1.00	Shek Pik			
\$5.10	\$4.10	\$4.10	\$2.80	\$2.80	\$2.80	\$2.10	\$1.70	\$1.00	Keung Shan		
\$5.70	\$5.10	\$4.10	\$4.10	\$2.80	\$2.80	\$2.80	\$2.10	\$1.70	\$1.00	Ngau Kwo Tin	
\$5.70	\$5.70	\$5.10	\$4.10	\$4.10	\$4.10	\$2.80	\$2.80	\$2.10	\$1.00	\$1.00	Tai O

Sundays and Public Holidays

Mui Wo											
\$2.10	Nam Shan										
\$2.50	\$2.10	Pui O									
\$2.90	\$2.10	\$2.10	San Shek Wan								
\$2.90	\$2.90	\$2.10	\$2.10	Cheung Sha Village							
\$5.20	\$2.90	\$2.90	\$2.10	\$2.10	Cheung Sha Beach						
\$5.20	\$5.20	\$2.90	\$2.90	\$2.10	\$2.10	Tong Fuk					
\$5.20	\$5.20	\$5.20	\$2.90	\$2.90	\$2.10	\$2.10	Shui Hau				
\$6.40	\$6.40	\$5.20	\$5.20	\$5.20	\$2.90	\$2.90	\$2.10	Shek Pik			
\$7.70	\$6.40	\$6.40	\$5.20	\$5.20	\$5.20	\$2.90	\$2.90	\$2.10	Keung Shan		
\$8.70	\$7.70	\$6.40	\$6.40	\$5.20	\$5.20	\$5.20	\$2.90	\$2.90	\$2.10	Ngau Kwo Tin	
\$8.70	\$8.70	\$7.70	\$6.40	\$6.40	\$6.40	\$5.20	\$5.20	\$2.90	\$2.10	\$2.10	Tai O

Journey time

45 minutes

Lantau Island Route No. 1R
(Recreational Service)

Route—21.4 km

Mui Wo to Tai O: via South Lantau Road, Keung Shan Road and Tai O Road.**Tai O to Mui Wo:** via Tai O Road, Keung Shan Road and South Lantau Road.*Timetable**From Mui Wo**From Tai O**Sundays and Public Holidays*
(Weather Permitting)

8.30 a.m.	9.10 a.m.
9.15 a.m.	9.40 a.m.
9.45 a.m.	10.10 a.m.
10.15 a.m.	10.40 a.m.
# 10.30 a.m.	11.10 a.m.
10.45 a.m.	# 11.15 a.m.
11.15 a.m.	11.40 a.m.
11.45 a.m.	12.10 p.m.

*From Mui Wo**From Tai O**Sundays and Public Holidays
(Weather Permitting)*

12.15 p.m.	12.40 p.m.
# 12.30 p.m.	1.10 p.m.
1.15 p.m.	# 1.15 p.m.
1.45 p.m.	1.40 p.m.
# 2.00 p.m.	2.10 p.m.
2.15 p.m.	2.40 p.m.
2.45 p.m.	# 2.45 p.m.
3.15 p.m.	3.10 p.m.
# 3.30 p.m.	3.40 p.m.
3.45 p.m.	4.10 p.m.
4.15 p.m.	# 4.15 p.m.
4.45 p.m.	4.40 p.m.
5.15 p.m.	5.10 p.m.
	5.40 p.m.
	6.15 p.m.
	8.00 p.m.

air-conditioned coach service.

Additional journeys may be operated to meet traffic requirements.

*Faretable**Outward**Mui Wo*

\$8.70	Pui O
\$8.70	\$7.70 San Shek Wan
\$8.70	\$7.70 \$6.40 Tong Fuk
\$8.70	\$7.70 \$6.40 \$5.20 Shek Pik
\$8.70	\$7.70 \$6.40 \$5.20 \$2.90 Keung Shan
\$8.70	\$7.70 \$6.40 \$5.20 \$2.90 \$2.10 Ngau Kwo Tin
\$8.70	\$7.70 \$6.40 \$5.20 \$2.90 \$2.10 \$2.10 Tai O

*Inward**Tai O*

\$8.70	Keung Shan
\$8.70	\$7.70 Shek Pik
\$8.70	\$7.70 \$6.40 Shui Hau
\$8.70	\$7.70 \$6.40 \$5.20 Cheung Sha Village
\$8.70	\$7.70 \$6.40 \$5.20 \$2.90 Pui O
\$8.70	\$7.70 \$6.40 \$5.20 \$2.90 \$2.50 Nam Shan
\$8.70	\$7.70 \$6.40 \$5.20 \$2.90 \$2.50 \$2.10 Mui Wo

Air-conditioned coach

\$13.00 per single journey

Direction: to Tai O	—after Pui O	\$11.50
	after Tong Fuk	\$ 7.50
	after Keung Shan	\$ 3.00
Direction: to Mui Wo	—after Keung Shan	\$11.50
	after Tong Fuk	\$ 7.50
	after Pui O	\$ 3.50

Journey time

45 minutes

Lantau Island Route No. 2*Route—20 km***Mui Wo to Ngong Ping:** via South Lantau Road, Keung Shan Road, Sham Wat Road and Ngong Ping access road.**Ngong Ping to Mui Wo:** via Ngong Ping access road, Sham Wat Road, Keung Shan Road and South Lantau Road.*Timetable**From Mui Wo**From Ngong Ping**Mondays to Saturdays
(Public Holidays excepted)*

8.20 a.m.	7.00 a.m.
9.35 a.m.	8.30 a.m.
10.50 a.m.	9.30 a.m.
11.50 a.m.	10.30 a.m.
12.50 p.m.	11.45 a.m.
1.50 p.m.	12.45 p.m.
2.50 p.m.	1.45 p.m.
3.50 p.m.	2.45 p.m.
4.50 p.m.	3.45 p.m.
5.50 p.m.	4.45 p.m.
6.50 p.m.	5.45 p.m.
	6.45 p.m.
	7.40 p.m.

Sundays and Public Holidays

8.20 a.m.	7.00 a.m.
†*8.30 a.m.	8.30 a.m.
* 9.45 a.m.	9.30 a.m.
9.00 a.m.	*9.45 a.m.
* 9.15 a.m.	10.00 a.m.
9.30 a.m.	*10.15 a.m.
* 9.45 a.m.	# 10.45 a.m.
# 10.00 a.m.	11.00 a.m.
10.00 a.m.	*11.15 a.m.
o 10.00 a.m.	11.30 a.m.
* 10.15 a.m.	*11.45 a.m.
10.30 a.m.	12.00 noon
* 10.45 a.m.	# 12.15 p.m.
11.00 a.m.	*12.15 p.m.
o 11.00 a.m.	*12.30 p.m.
* 11.15 a.m.	*12.45 p.m.
* 11.30 a.m.	1.00 p.m.
11.30 a.m.	*1.15 p.m.
* 11.45 a.m.	1.30 p.m.
12.30 p.m.	*1.45 p.m.
* 12.45 p.m.	# 1.45 p.m.
1.00 p.m.	2.00 p.m.
# 1.00 p.m.	*2.15 p.m.
** 1.15 p.m.	2.30 p.m.
† 1.30 p.m.	*2.45 p.m.
† 1.45 p.m.	3.00 p.m.
2.00 p.m.	*3.15 p.m.
* 2.15 p.m.	3.30 p.m.
2.30 p.m.	*3.15 p.m.
* 2.45 p.m.	4.00 p.m.
3.00 p.m.	*4.15 p.m.
* 3.15 p.m.	# 4.15 p.m.

*From Mui Wo**From Ngong Ping**Sundays and Public Holidays*

# 3.30 p.m.	4.30 p.m.
3.30 p.m.	*4.45 p.m.
* 3.45 p.m.	5.00 p.m.
4.00 p.m.	*5.15 p.m.
* 4.15 p.m.	5.30 p.m.
4.30 p.m.	*5.45 p.m.
5.00 p.m.	6.00 p.m.
5.30 p.m.	6.30 p.m.
6.50 p.m.	6.45 p.m.
	7.40 p.m.

+ Operation subject to demand.

* Journey may be suspended in the event of inclement weather.

air-conditioned coach service.

o special departures operating from Pui O to Ngong Ping.

Additional journeys may be operated to meet traffic requirements.

*Faretable**Mondays to Saturdays
(Public Holidays excepted)*

<i>Outward</i>		<i>Inward</i>					
Mui Wo		Ngong Ping					
\$5.10	Keung Shan	\$2.10	Keung Shan				
\$7.20	\$2.10 Ngong Ping	\$7.20	\$5.10 Shek Pik				
		\$7.20	\$5.10 \$4.10 Shui Hau				
		\$7.20	\$5.10 \$4.10 \$2.80 Cheung Sha Village				
		\$7.20	\$5.10 \$4.10 \$2.80 \$2.10 Pui O				
		\$7.20	\$5.10 \$4.10 \$2.80 \$2.10 \$1.50 Mui Wo				

*Sundays and Public Holidays**Single decker*

<i>Outward</i>		<i>Inward</i>					
Mui Wo		Ngong Ping					
\$7.70	Keung Shan	\$3.90	Keung Shan				
\$11.60	\$3.90 Ngong Ping	\$11.60	\$7.70 Shek Pik				
		\$11.60	\$7.70 \$6.40 Shui Hau				
		\$11.60	\$7.70 \$6.40 \$5.20 Cheung Sha Village				
		\$11.60	\$7.70 \$6.40 \$5.20 \$2.90 Pui O				
		\$11.60	\$7.70 \$6.40 \$5.20 \$2.90 \$2.50 Mui Wo				

Air-conditioned coach

\$17.00 per single journey

Direction: to Ngong Ping—after Keung Shan	\$ 5.50
Direction: to Mui Wo—after Keung Shan	\$11.50
after Tong Fuk	\$ 7.50
after Pui O	\$ 3.50

Special departure operating from Pui O to Ngong Ping \$11.60 per single journey.

Journey time

Single deckers—50 minutes

Air-conditioned coach—45 minutes

Lantau Island Route No. 3*Route*—17.5 km**Mui Wo to Tung Chung:** via South Lantau Road and Tung Chung Road.**Tung Chung to Mui Wo:** via Tung Chung Road and South Lantau Road.*Timetable**From Mui Wo**From Tung Chung**Mondays to Saturdays*
(Public Holidays excepted)

9.35 a.m.	6.00 a.m.
11.50 a.m.	* 7.15 a.m.
3.00 p.m.	8.30 a.m.
* 3.45 p.m.	10.30 a.m.
† 4.00 p.m.	1.45 p.m.
4.50 p.m.	3.45 p.m.
6.50 p.m.	5.45 p.m.
	7.30 p.m.

*On school days for students only

†On Saturdays only

Sundays and Public Holidays

9.35 a.m.	6.00 a.m.
10.35 a.m.	8.30 a.m.
11.35 a.m.	10.30 a.m.
1.35 p.m.	11.30 a.m.
2.35 p.m.	1.30 p.m.
3.35 p.m.	2.30 p.m.
4.35 p.m.	3.30 p.m.
6.35 p.m.	4.00 p.m.
	4.30 p.m.
	5.30 p.m.
	7.15 p.m.

*Faretable**Mondays to Saturdays*
(Public Holidays excepted)

<i>Outward</i>				<i>Inward</i>			
Mui Wo				Tung Chung			
\$5.10	Pui O			\$2.80	South Lantau Hospital		
\$5.10	\$4.10	South Lantau Hospital		\$5.10	\$2.10	Pui O	
\$5.10	\$4.10	\$2.80	Shek Mun Kap	\$5.10	\$2.10	\$1.50	Mui Wo
\$5.10	\$4.10	\$2.80	\$1.00	Tung Chung			

Sundays and Public Holidays

<i>Outward</i>				<i>Inward</i>			
Mui Wo				Tung Chung			
\$7.70	Pui O			\$5.20	South Lantau Hospital		
\$7.70	\$6.40	South Lantau Hospital		\$7.70	\$2.90	Pui O	
\$7.70	\$6.40	\$5.20	Shek Mun Kap	\$7.70	\$2.90	\$2.50	Mui Wo
\$7.70	\$6.40	\$5.20	\$2.10	Tung Chung			

Journey time

45 minutes

Lantau Island Route No. 4

Route—10.1 km

Mui Wo to Tong Fuk: via South Lantau Road.**Tong Fuk to Mui Wo:** via South Lantau Road.*Timetable*

<i>From Mui Wo</i>	<i>From Tong Fuk</i>	<i>Frequency minutes</i>
<i>Mondays to Saturdays (Public Holidays excepted)</i>		
6.00 a.m. – 7.00 a.m.	5.30 a.m. – 6.30 a.m.	60
7.00 a.m. – 9.30 a.m.	6.30 a.m. – 10.00 a.m.	30/45
9.30 a.m. – 10.45 a.m.	10.00 a.m. – 11.15 a.m.	75
10.45 a.m. – 6.45 p.m.	11.15 a.m. – 6.15 p.m.	60
6.45 p.m. – 7.40 p.m.	6.15 p.m. – 7.10 p.m.	55
8.15 a.m. from Mui Wo to Shui Hau via Ma Po Ping Prison.		
11.45 a.m. additional trip from Mui Wo to Ma Po Ping Prison.		
5.15 p.m. (5.10 p.m. from Ma Po Ping Prison) to Mui Wo via Tong Fuk (Mondays to Fridays except public Holidays).		

Sundays and Public Holidays

7.35 a.m.	6.50 p.m.	
8.15 a.m. – 9.00 a.m.	8.15 a.m. – 9.30 a.m.	35/45
9.00 a.m. – 7.30 p.m.	9.30 a.m. – 7.00 p.m.	30
10.00 p.m.	7.00 p.m. – 9.30 p.m.	75

Additional journeys may be operated on Sundays and public holidays to meet traffic requirements (weather permitting).

Faretable

<i>Mondays to Saturdays (Public Holidays excepted)</i>			
<i>Outward</i>		<i>Inward</i>	
Mui Wo		Tong Fuk/Shui Hau	
\$2.80	Pui O	\$2.80	Cheung Sha Village
\$2.80	\$2.10	\$2.80	\$2.10
\$2.80	\$2.10	\$1.00	Tong Fuk/Shui Hau
		\$2.80	\$2.10
		\$1.50	Mui Wo

Sundays and Public Holidays

<i>Outward</i>		<i>Inward</i>	
Mui Wo		Tong Fuk	
\$5.20	Pui O	\$5.20	Cheung Sha Village
\$5.20	\$2.90	\$5.20	\$2.90
\$5.20	\$2.90	\$2.50	Mui Wo

Journey time

25 minutes

Lantau Island Route No. 5

Route—15.3 km

Mui Wo to Shek Pik: via South Lantau Road and Keung Shan Road.**Shek Pik to Mui Wo:** via Keung Shan Road and South Lantau Road.

*Timetable**From Mui Wo*

† 8.15 a.m.
 9.30 a.m.
 10.45 a.m.
 11.45 a.m.
 12.45 p.m.
 1.45 p.m.
 2.45 p.m.
 3.45 p.m.
 4.45 p.m.
 5.45 p.m.
 6.45 p.m.
 7.40 p.m.
 9.00 p.m.

*From Shek Pik**Mondays to Saturdays*
(Public Holidays excepted)

5.30 a.m.
 6.15 a.m.
 7.40 a.m.
 † 8.50 a.m.
 10.05 a.m.
 11.20 a.m.
 12.20 p.m.
 † 1.50 p.m.
 2.45 p.m.
 3.45 p.m.
 † 5.05 p.m.
 5.45 p.m.
 7.20 p.m.

- † (a) 8.15 a.m. from Mui Wo to Sha Tsui via Shek Pik.
 (b) 8.50 a.m. from Sha Tsui to Mui Wo via Shek Pik.
 (c) 1.50 p.m. from Shek Pik to Mui Wo via Ma Po Ping Prison.
 (d) 5.05 p.m. from Shek Pik to Mui Wo via Sha Tsui
 (Mondays to Fridays except public Holidays).

Special bus for Sha Tsui Detention Centre departs from Mui Wo to Sha Tsui at 11.45 a.m. and from Sha Tsui to Mui Wo at 2.05 p.m.

*Sundays and Public Holidays**Frequency*
minutes

	5.30 a.m.	
	6.15 a.m.	
	7.40 a.m.	
8.15 a.m.	8.50 a.m.	
9.00 a.m. - 6.30 p.m.	9.40 a.m. - 7.10 p.m.	30
7.30 p.m.	8.10 p.m.	
9.00 p.m.		

Additional journeys may be operated on Sundays and public holidays to meet traffic requirements (weather permitting).

Additional trips from Shui Hau to Mui Wo at 5.30 a.m. and 7.40 a.m. each day and 4.45 p.m. and 5.45 p.m. on Sundays and Public Holidays.

*Faretable**Mondays to Saturdays*
(Public Holidays excepted)

<i>Outward</i>					<i>Inward</i>				
Mui Wo					Shek Pik (Sha Tsui)				
\$4.10	Pui O				\$4.10	Shui Hau			
\$4.10	\$2.80	Cheung Sha Village			\$4.10	\$2.80	Cheung Sha Village		
\$4.10	\$2.80	\$2.80	Shui Hau		\$4.10	\$2.80	\$2.10	Pui O	
\$4.10	\$2.80	\$2.80	\$1.00	Shek Pik (Sha Tsui)	\$4.10	\$2.80	\$2.10	\$1.60	Mui Wo

Sundays and Public Holidays

<i>Outward</i>					<i>Inward</i>				
Mui Wo					Shek Pik				
\$6.40	Pui O				\$6.40	Shui Hau			
\$6.40	\$5.20	Cheung Sha Village			\$6.40	\$5.20	Cheung Sha Village		
\$6.40	\$5.20	\$5.20	Shui Hau		\$6.40	\$5.20	\$2.90	Pui O	
\$6.40	\$5.20	\$5.20	\$2.10	Shek Pik	\$6.40	\$5.20	\$2.90	\$2.50	Mui Wo

Journey time

35 minutes

Lantau Island Route No. 6
(Student Service)

Route—20.7 km

Tung Chung to Tai O: via Tung Chung Road, South Lantau Road, Keung Shan Road and Tai O Road.

Tai O to Tung Chung: via Tai O Road, Keung Shan Road, South Lantau Road and Tung Chung Road.

Timetable

From Tung Chung

From Tai O

Mondays and Fridays
(School Holidays excepted)

7.25 a.m.

4.15 p.m.

Faretable

\$5.70 per single journey

Journey time

50 minutes

Lantau Island Route No. 7

Route—4.3 km

Mui Wo to Pui O (Chi Ma Wan Road): via South Lantau Road.

Pui O (Chi Ma Wan Road) to Mui Wo: via Chi Ma Wan Road and South Lantau Road.

Timetable

From Mui Wo

From Pui O (Chi Ma Wan Road)

Frequency
minutes

Mondays to Saturdays
(Public Holidays excepted)

8.15 a.m.

8.45 a.m.

9.30 a.m.

10.00 a.m.

10.45 a.m. – †6.45 p.m.

11.15 a.m. – 5.15 p.m.

60

† 7.40 p.m.

† 9.00 p.m.

† 10.00 p.m.

† On Saturdays only.

Sundays and Public Holidays

8.15 a.m.

8.30 a.m.

* 9.00 a.m. – 6.30 p.m.

9.15 a.m. – *6.15 p.m.

30

7.30 p.m.

*Journey may be suspended in the event of inclement weather.

Faretable

Mondays to Saturdays (Public Holidays excepted)

\$1.50 per single journey

Sundays and Public Holidays

\$2.50 per single journey

Journey time

13 minutes

GREEN MINIBUS SERVICES

I. HONG KONG ISLAND GREEN MINIBUS ROUTES

Hong Kong Island Green Minibus Route No. 1

Route—8.1 km

The Peak (Upper Peak Tram Terminus) to Central (HMS Tamar): via Peak Road, *(Guildford Road, Mansfield Road, Guildford Road), Peak Road, Magazine Gap Road, Garden Road, Lower Albert Road, Ice House Street, Queen's Road Central, Pedder Street, Connaught Road Central and # (Edinburgh Place.)

On Sundays and public holidays, the route call at Star Ferry concourse en-route via Edinburgh Place west, Star Ferry concourse, Edinburgh Place central, Connaught Road Central to Edinburgh Place east (HMS Tamar).

Central (HMS Tamar) to the Peak (Upper Peak Tram Terminus): via Edinburgh Place, Harcourt Road, Cotton Tree Drive, Garden Road, Magazine Gap Road, Peak Road, *(Guildford Road, Mansfield Road, Guildford Road), Peak Road, *(Mount Kellett Road) and Peak Road.

Timetable

<i>From the Peak</i>	<i>From Central (HMS Tamar)</i>	<i>Frequency minutes</i>
<i>Mondays to Saturdays (Public Holidays excepted)</i>		
7.10 a.m. - 12.25 a.m.*	6.45 a.m. - 12.00 midnight*	5/12

*On Mondays to Saturdays, service is not operated to Guildford Road and Mansfield Road after 10.25 p.m. unless so requested by passengers.

Sundays and Public Holidays

* 7.00 a.m. - 12.00 midnight*	* 7.25 a.m. - 12.25 a.m.*	4/12
-------------------------------	---------------------------	------

*On Sundays and Public Holidays, service is not operated to Guildford Road, Mansfield Road and Mount Kellett Road before 9.00 a.m., between 1.00 p.m. and 7.00 p.m., and after 7.15 p.m. unless so requested by passengers.

Additional journeys may be operated on festival days to meet passenger demands.

Faretable

\$4.50 per single journey
(\$2.50 per single journey from Peak Road/Guildford Road junction to HMS Tamar)

Journey time

24 minutes

Hong Kong Island Public Light Bus (Scheduled) Route No. 1A

Route—4.5 km

Central (Star Ferry) to MacDonnell Road (Circular): via Edinburgh Place, Connaught Road Central, Harcourt Road, Cotton Tree Drive, Garden Road, MacDonnell Road, Kennedy Road, Garden Road, Lower Albert Road, Ice House Street, Queen's Road Central, Pedder Street, Connaught Road Central and Edinburgh Place.

Timetable

<i>From Central (Star Ferry)</i>	<i>Frequency minutes</i>
<i>Mondays to Saturdays (Public Holidays excepted)</i>	
7.00 a.m. – 7.30 p.m.	10/15
<i>Sundays and Public Holidays</i>	
7.00 a.m. – 7.30 p.m.	15/20

Additional journeys are operated by the deployment of one additional vehicle during 7.30 a.m. to 9.00 a.m. and 4.30 p.m. to 7.00 p.m. on Mondays to Fridays and during 7.30 a.m. to 9.00 a.m. on Saturdays.

Faretable

\$1.70 per single journey
(\$0.50 per single journey from Pedder Street to Edinburgh Place)

Journey time

18 minutes

Hong Kong Island Green Minibus Route No. 2

Route—7.9 km

Central (HMS Tamar) to Old Peak Road (Circular): via Edinburgh Place, Harcourt Road, Cotton Tree Drive, Garden Road, Magazine Gap Road, May Road, Tregunter Path, Old Peak Road, May Road, Magazine Gap Road, Garden Road, Lower Albert Road, Ice House Street, Queen's Road Central, Pedder Street, Connaught Road Central and Edinburgh Place.

Timetable

<i>From Central (HMS Tamar)</i>	<i>Frequency minutes</i>
<i>Mondays to Fridays (Public Holidays excepted)</i>	
7.30 a.m. – 6.30 p.m.	10/30
<i>Saturdays (Public Holidays excepted)</i>	
8.00 a.m. – 2.00 p.m.	15/30

Faretable

\$2.50 per single journey

Journey time

23 minutes

Hong Kong Island Green Minibus Route No. 3

Route—4.7 km

Central (HMS Tamar) to Po Shan Road: via Edinburgh Place, Harcourt Road, Cotton Tree Drive, Garden Road, Robinson Road, Glenealy, Conduit Road and Po Shan Road.

Po Shan Road to Central (HMS Tamar): via Po Shan Road, Conduit Road, Glenealy, Robinson Road, Albany Road, Glenealy, Lower Albert Road, Ice House Street, Queen's Road Central, Pedder Street, Connaught Road Central and Edinburgh Place.

Timetable

<i>From Central (HMS Tamar)</i>	<i>From Po Shan Road</i>	<i>Frequency minutes</i>
	<i>Mondays to Saturdays (Public Holidays excepted)</i>	
7.10 a.m. – 10.00 p.m.	7.25 a.m. – 10.15 p.m.	7/15
	<i>Sundays and Public Holidays</i>	
7.45 a.m. – 8.00 p.m.	8.00 a.m. – 8.15 p.m.	20

Faretable

\$2.50 per single journey

Journey time

12 minutes

Hong Kong Island Green Minibus Route No. 3A

Route—4.1 km

Central (HMS Tamar) to *Conduit Road: via Edinburgh Place, Harcourt Road, Cotton Tree Drive, Garden Road, Robinson Road, Glenealy and Conduit Road.

***Conduit Road to Central (HMS Tamar):** via Conduit Road, Glenealy, Robinson Road, Albany Road, Glenealy, Lower Albert Road, Ice House Street, Queen's Road Central, Pedder Street, Connaught Road Central and Edinburgh Place.

*Turning round at Conduit Road/Kotewall Road junction

Timetable

<i>From Central (HMS Tamar)</i>	<i>From Conduit Road</i>	<i>Frequency minutes</i>
	<i>Mondays to Saturdays (Peak Only) (Public Holidays excepted)</i>	
7.00 a.m. – 10.00 a.m.	7.12 a.m. – 10.12 a.m.	7/8
4.00 p.m. – 7.00 p.m.	4.12 p.m. – 7.12 p.m.	7/8

Faretable

\$2.50 per single journey

Journey time

10 minutes

Hong Kong Island Green Minibus Route No. 4A

Route—8.6 km

Aberdeen (Shek Pai Wan) to Causeway Bay (Yun Ping Road): via Yue Kwong Road, Aberdeen Reservoir Road, Lok Yeung Street, Chengtu Road, Nam Ning Street (northern section), Fung Tin Street, Aberdeen Main Road (eastbound), Aberdeen Praya Road, Wong Chuk Hang Road, Aberdeen Tunnel, Wong Nai Chung Road, Morrison Hill Road, Wan Chai Road, Fleming Road, Hennessy Road, Percival Street, Hysan Avenue and Yun Ping Road.

Causeway Bay (Yun Ping Road) to Aberdeen (Shek Pai Wan): via Yun Ping Road, Kai Chiu Road, Lee Garden Road, Hennessy Road, Johnston Road, Burrows Street, Wan Chai Road, Morrison Hill Road, Wong Nai Chung Road, Aberdeen Tunnel, Wong Chuk Hang Road, Aberdeen Praya Road, flyover, Aberdeen Main Road, Lok Yeung Street, Chengtu Road, Sai On Street, Aberdeen Main Road, Aberdeen Reservoir Road and Yue Kwong Road.

Timetable*From Aberdeen (Shek Pai Wan)**From Causeway Bay (Yun Ping Road)**Frequency
minutes*

6.00 a.m. – 12.00 midnight

Daily

6.40 a.m. – 12.00 midnight

3/10

*12.00 midnight – 6.00 a.m.

*12.00 midnight – 6.40 a.m.

20

*all night service

Faretable*Outward**Inward*

Shek Pai Wan

Causeway Bay

\$1.00 Nam Ning Street

\$4.00 Wan Chai Road

\$4.00 \$4.00 Wong Chuk Hang Road

\$4.00 \$3.00 Morrison Hill Road

\$4.00 \$4.00 \$3.00 Aberdeen Tunnel access
road (Wong Chuk
Hang)\$4.00 \$3.00 \$2.50 Wong Chuk Hang
Road\$4.00 \$4.00 \$3.00 \$2.50 Wong Nai Chung
Road

\$4.00 \$3.00 \$2.50 \$1.30 Sai On Street

\$4.00 \$4.00 \$3.00 \$2.50 \$1.00 Causeway
Bay/Wan
Chai\$4.00 \$3.00 \$2.50 \$1.30 \$1.30 Shek Pai
Wan

\$4.50 per single journey on all night service

Journey time

30 minutes

Hong Kong Island Green Minibus Route No. 4B**Route—15.9 km**

Aberdeen (Shek Pai Wan) to Wan Chai (Circular): via Yue Kwong Road, Aberdeen Reservoir Road, Lok Yeung Street, Chengtu Road, Nam Ning Street (northern section), Fung Tin Street, Aberdeen Main Road (eastbound), Aberdeen Praya Road, Wong Chuk Hang Road, Aberdeen Tunnel, Wong Nai Chung Road, Morrison Hill Road, Wan Chai Road, Fleming Road, Thomson Road, Johnston Road, Hennessy Road, Fleming Road, Wan Chai Road, Morrison Hill Road, Wong Nai Chung Road, Aberdeen Tunnel, Wong Chuk Hang Road, Aberdeen Praya Road, flyover, Aberdeen Main Road, Lok Yeung Street, Chengtu Road, Sai On Street, Aberdeen Main Road, Aberdeen Reservoir Road and Yue Kwong Road.

Timetable*From Aberdeen (Shek Pai Wan)**Frequency
minutes**Daily*

7.00 a.m. – 10.00 a.m.

8

4.00 p.m. – 7.00 p.m.

8

Faretable*Outward**Inward*

Shek Pai Wan

Wan Chai

\$1.00 Nam Ning Street

\$4.00 Wan Chai Road

\$4.00 \$4.00 Wong Chuk Hang Road

\$4.00 \$3.00 Morrison Hill Road

\$4.00 \$4.00 \$3.00 Aberdeen Tunnel access
road (Wong Chuk
Hang)

\$4.00 \$3.00 \$2.50 Wong Chuk Hang Road

\$4.00 \$4.00 \$3.00 \$2.50 Wong Nai
Chung Road

\$4.00 \$3.00 \$2.50 \$1.30 Sai On Street

\$4.00 \$4.00 \$3.00 \$2.50 \$1.00 Wan Chai

\$4.00 \$3.00 \$2.50 \$1.30 \$1.30 Shek Pai
Wan**Journey time**

50 minutes

Hong Kong Island Green Minibus Route 4C*Route*—7.8 km

Aberdeen (Shek Pai Wan) to Causeway Bay (Yun Ping Road): via Yue Kwong Road, Aberdeen Reservoir Road, Lok Yeung Street, Chengtu Road, Nam Ning Street (northern section), Fung Tin Street, Aberdeen Main Road (eastbound), Aberdeen Praya Road, Wong Chuk Hang Road, Aberdeen Tunnel, Wong Nai Chung Road, Morrison Hill Road, Leighton Road, Hysan Avenue and Yung Ping Road.

Causeway Bay (Yun Ping Road) to Aberdeen (Shek Pai Wan): via Yun Ping Road, Kai Chiu Road, Russell Street, Percival Street, Leighton Road, Morrison Hill Road, Wong Nai Chung Road, Aberdeen Tunnel, Wong Chuk Hang Road, Aberdeen Praya Road, flyover, Aberdeen Main Road, Lok Yeung Street, Chengtu Road, Sai On Street, Aberdeen Main Road, Aberdeen Reservoir Road and Yue Kwong Road.

Supplementary trips will be operated between Nam Ning Street and Causeway Bay during the morning and evening peak periods to meet passenger demand.

Timetable

<i>From Aberdeen (Shek Pai Wan)</i>	<i>From Causeway Bay (Yun Ping Road)</i>	<i>Frequency minutes</i>
	<i>Daily</i>	
7.00 a.m. – 10.00 a.m.	7.00 a.m. – 10.00 a.m.	6
5.00 p.m. – 12.00 midnight	5.00 p.m. – 12.00 midnight	6

Faretable

<i>Outward</i>					<i>Inward</i>				
Shek Pai Wan					Causeway Bay				
\$1.00	Nam Ning Street				\$4.00	Morrison Hill Road			
\$4.00	\$4.00	Wong Chuk Hang Road			\$4.00	\$2.50	Wong Chuk Hang Road		
\$4.00	\$4.00	\$3.00	Aberdeen Tunnel access road (Wong Chuk Hang)		\$4.00	\$2.50	\$1.30	Sai On Street	
\$4.00	\$4.00	\$3.00	\$2.50	Wong Nai Chung Road	\$4.00	\$2.50	\$1.30	\$1.30	Shek Pai Wan
\$4.00	\$4.00	\$3.00	\$2.50	\$1.00	Causeway Bay				

Journey time

25 minutes

Hong Kong Island Green Minibus Route No. 5*Route*—9.5 km

Aberdeen (Nam Ning Street) to Causeway Bay (Pak Sha Road): via Nam Ning Street (northern section), Fung Tin Street, Aberdeen Main Road (eastbound), Aberdeen Praya Road, Wong Chuk Hang Road, *(Shouson Hill Road, Shouson Hill Road East), *(Nam Fung Road), Deep Water Bay Road, Wong Nai Chung Gap Road, Tai Hang Road, Blue Pool Road, # (Ventris Road, Broadwood Road, Link Road, Caroline Hill Road), Leighton Road, Yun Ping Road and Pak Sha Road.

During football matches, journeys are operated via Wong Nai Chung Road and Morrison Hill Road to Leighton Road instead.

Causeway Bay (Pak Sha Road) to Aberdeen (Nam Ning Street): via Pak Sha Road, Lee Garden Road, Lan Fong Road, Yun Ping Road, Kai Chiu Road, Russell Street, Percival Street, Leighton Road, Wong Nai Chung Road, Blue Pool Road, Tai Hang Road, Wong Nai Chung Gap Road, Deep Water Bay Road, *(Shouson Hill Road East, Shouson Hill Road), *(Nam Fung Road), Wong Chuk Hang Road, Aberdeen Praya Road, flyover, Aberdeen Main Road, Lok Yeung Street, Chengtu Road and Nam Ning Street (northern section).

Timetable

<i>From Aberdeen (Nam Ning Street)</i>	<i>From Causeway Bay (Pak Sha Road)</i>	<i>Frequency minutes</i>
	<i>Daily</i>	
6.15 a.m. – 11.00 p.m.	6.45 a.m. – 11.30 p.m.	7/15

*Journeys leaving Aberdeen after 7.30 p.m. and Causeway Bay after 8.00 p.m. are operated via Nam Fung Road; service for Shouson Hill are operated at 30-minute headway.

Faretable

<i>Outward</i>			<i>Inward</i>		
Aberdeen			Causeway Bay		
\$4.00	Wong Nai Chung Gap Road		\$4.00	Wong Nai Chung Road	
\$4.00	\$3.00 Blue Pool Road/ Green Lane junction		\$4.00	\$3.00 Wong Chuk Hang Road	
\$4.00	\$3.00 \$1.50 Causeway Bay		\$4.00	\$3.00 \$1.30 Aberdeen	

Journey time

26 minutes

Hong Kong Island Green Minibus Route No. 6

Route—12.1 km

Ocean Park/Shouson Hill to Central (Star Ferry): via *(Ocean Park Road, Wong Chuk Hang Road), Shouson Hill Road, Shouson Hill Road East, Deep Water Bay Road, access road to Glendale, Deep Water Bay Road, Wong Nai Chung Gap Road, Tai Hang Road, Blue Pool Road, Sing Woo Road, Village Road, Wang Tak Street, Village Road, Wong Nai Chung Road, Morrison Hill Road, Wan Chai Road, Johnston Road, Hennessy Road, Luard Road, Gloucester Road, Harcourt Road, Tamar Street, Drake Street, Rodney Street, Harcourt Road, Cotton Tree Drive slip-road, Connaught Road Central and Edinburgh Place.

Central (Star Ferry) to Ocean Park/Shouson Hill: via Edinburgh Place, Connaught Road Central, Harcourt Road, Cotton Tree Drive slip-road, Queensway, Rodney Street, Drake Street, Tamar Street, Queensway, Hennessy Road, Fenwick Street, Johnston Road, Wan Chai Road, Morrison Hill Road, Leighton Road, Wong Nai Chung Road, Blue Pool Road, Tai Hang Road, Wong Nai Chung Gap Road, Deep Water Bay Road, access road to Glendale, Deep Water Bay Road, Shouson Hill Road East, Shouson Hill Road, *(Wong Chuk Hang Road and Ocean Park Road).

Timetable

<i>From Ocean Park/Shouson Hill</i>	<i>From Central (Star Ferry)</i>	<i>Frequency minutes</i>
	<i>Mondays to Fridays</i> (Public Holidays excepted)	
7.30 a.m. – 6.00 p.m.*	8.00 a.m. – 6.30 p.m.*	15/30
	<i>Saturdays</i> (Public Holidays excepted)	
7.30 a.m. – 10.00 a.m.*	8.00 a.m. – 9.30 a.m.*	15/25

*Journeys leaving Shouson Hill before 10.00 a.m. and Central before 9.30 a.m. terminate at Shouson Hill Road and are not operated to and from Ocean Park

An empty despatch will depart from the access road to Glendale at 8.00 a.m. on Mondays to Saturdays (except public holidays).

Additional journeys may be operated to meet passenger demands.

Faretable

<i>Outward</i>				<i>Inward</i>			
Ocean Park/Shouson Hill				Central			
\$5.00	Wong Nai Chung Gap Road			\$5.00	Wong Nai Chung Road		
\$5.00	\$3.00	Sing Woo Road		\$5.00	\$3.00	Ocean Park/Shouson Hill	
\$5.00	\$3.00	\$2.00	Morrison Hill Road				
\$5.00	\$3.00	\$2.00	\$1.00 Central				

(\$1.00 from Wong Chuk Hang Road to Ocean Park)

Journey time

32 minutes

Hong Kong Island Green Minibus Route No. 7

Route—8.6 km

Mount Nicholson Gap to Central (Star Ferry): via Mount Nicholson Road, Stubbs Road, *(Tai Hang Road, Blue Pool Road, Sing Woo Road, King Kwong Street, Shan Kwong Road, Wong Nai Chung Road, Morrison Hill Road, Wan Chai Road, Fleming Road, Lockhart Road, Fenwick Street, Gloucester Road, Harcourt Road, Cotton Tree Drive slip-road, Cotton Tree Drive, fly-over, Queensway), Queen's Road Central, Pedder Street, Connaught Road Central and Edinburgh Place.

Central (Star Ferry) to Mount Nicholson Gap: via Edinburgh Place, Connaught Road Central, Harcourt Road, Cotton Tree Drive slip-road, Queensway, Rodney Street, Drake Street, Tamar Street, Queensway, Hennessy Road, Fenwick Street, Johnston Road, Wan Chai Road, Morrison Hill Road, Leighton Road, Wong Nai Chung Road, Blue Pool Road, Tai Hang Road, Stubbs Road and Mount Nicholson Road.

Timetable

<i>From Mount Nicholson Gap</i>	<i>From Central (Star Ferry)</i>	<i>Frequency minutes</i>
	<i>Mondays to Fridays</i> (Public Holidays excepted)	
7.30 a.m. – 6.40 p.m.	8.00 a.m. – 6.10 p.m.	30/60
	<i>Saturdays</i> (Public Holidays excepted)	
7.30 a.m. – 1.10 p.m.	8.00 a.m. – 1.40 p.m.	30/60

*Journeys departing from Mount Nicholson Gap at 7.30 a.m., 8.00 a.m., 8.30 a.m., 5.10 p.m. and 5.40 p.m. are operated via Coombe Road, Magazine Gap Road, Garden Road, Lower Albert Road, Ice House Street.

Last journey from Mount Nicholson Gap is operated via Blue Pool Road, Ventris Road, Broadwood Road, Link Road, Caroline Hill Road and Leighton Road to terminate at Causeway Bay (Yun Ping Road).

Faretable

<i>Outward</i>				<i>Inward</i>			
Mount Nicholson Gap				Central			
\$4.50	Stubbs Road			\$4.50	Wan Chai Road		
\$4.50	\$3.00	Sing Woo Road		\$4.50	\$3.00	Blue Pool Road	
\$4.50	\$3.00	\$2.00	Morrison Hill Road	\$4.50	\$3.00	\$2.00	Mount Nicholson Gap
\$4.50	\$3.00	\$2.00	\$1.00 Central				

Journey time

via Happy Valley 27 minutes

via Magazine Gap Road 22 minutes

Hong Kong Island Green Minibus Route No. 8*Route*—9.1 km

Baguio Villas (Lower) to Central (Star Ferry): via Baguio Villas (lower) access road, Victoria Road, Sassoon Road, Pok Fu Lam Road, flyover, Bonham Road, Caine Road, Old Bailey Street, Wyndham Street, Lower Albert Road, Ice House Street, Queen's Road Central, Pedder Street, Connaught Road Central and Edinburgh Place.

Central (Star Ferry) to Baguio Villas (Lower): via Edinburgh Place, Connaught Road Central, Harcourt Road, Cotton Tree Drive, Upper Albert Road, Caine Road, Bonham Road, Pok Fu Lam Road, Sassoon Road, Victoria Road, Baguio Villas (upper) access road, Victoria Road and Baguio Villas (lower) access road.

Timetable

<i>From Baguio Villas (Lower)</i>	<i>From Central (Star Ferry)</i>	<i>Frequency minutes</i>
<i>Mondays to Saturdays (Public Holidays excepted)</i>		
6.30 a.m. – 10.30 p.m.	6.56 a.m. – 11.00 p.m.	4/30
<i>Sundays and Public Holidays</i>		
6.30 a.m. – 10.30 p.m.	7.00 a.m. – 11.00 p.m.	15/30

Faretable

<i>Outward</i>	<i>Inward</i>
Baguio Villas (lower)	Central
\$4.50 Telegraph Bay	\$4.50 Upper Albert Road
\$4.50 \$3.00 Pok Fu Lam Road	\$4.50 \$3.00 Caine Road
\$4.50 \$3.00 \$2.50 Pedder Street	\$4.50 \$3.00 \$2.50 Sassoon Road
\$4.50 \$3.00 \$2.50 \$1.00 Central	\$4.50 \$3.00 \$2.50 \$2.00 Victoria Road
	\$4.50 \$3.00 \$2.50 \$2.00 \$1.00 Baguio Villas (lower)

Special concessionary fares will be permitted at the following sections:

Central to Pok Fu Lam Road \$4.00

Telegraph Bay to Queen Mary Hospital \$1.50

Journey time

24 minutes

Hong Kong Island Green Minibus Route No. 9*Route*—6.6 km

Central (Star Ferry) to Bowen Road (Circular): via Edinburgh Place, Connaught Road Central, Harcourt Road, Cotton Tree Drive, Garden Road, Magazine Gap Road, Bowen Road, Borrett Road, Kennedy Road, Garden Road, Queen's Road Central, Pedder Street, Connaught Road Central and Edinburgh Place.

Timetable

<i>From Central (Star Ferry)</i>	<i>Frequency minutes</i>
<i>Mondays to Saturdays (Public Holidays excepted)</i>	
7.00 a.m. – 8.20 p.m.	12/20

From Central (Star Ferry)	Frequency minutes
<i>Sundays and Public Holidays</i>	
7.20 a.m. – 7.20 p.m.	20/30

Faretable

\$2.50 per single journey (\$0.50 per single journey from Pedder Street to Edinburgh Place)

Journey time

23 minutes

Hong Kong Island Green Minibus Route No. 10

Route—11.2 km

Causeway Bay (Lockhart Road) to Scenic Villas/Sandy Bay: via Lockhart Road, Cannon Street, Gloucester Road, Percival Street, Lockhart Road, Arsenal Street, Harcourt Road, Tamar Street, Drake Street, Rodney Street, Harcourt Road, Cotton Tree Drive slip-road, Cotton Tree Drive, fly-over, Queensway, Queen's Road Central, D'Aguilar Street, Wellington Street, Lyndhurst Terrace, Hollywood Road, Arbuthnot Road, Caine Road, Bonham Road, Pok Fu Lam Road, Bisney Road, Victoria Road, *Scenic Villa Drive, Victoria Road, Sha Wan Drive and Sandy Bay Road.

Sandy Bay to Causeway Bay (Lockhart Road): via Sandy Bay Road, Victoria Road, Consort Rise, Bisney Road, Pok Fu Lam Road, fly-over, Bonham Road, Caine Road, Old Bailey Street, Hollywood Road, Wyndham Street, Lower Albert Road, Garden Road, fly-over, Queensway, Rodney Street, Drake Street, Tamar Street, Queensway, Arsenal Street and Lockhart Road.

Four special despatches are arranged to depart from Bisney Road at 7.50 a.m., 8.15 a.m., 8.25 a.m. and 8.35 a.m. on Mondays to Saturdays (public holidays excepted)

Timetable

*From Causeway Bay
(Lockhart Road)*

*From Scenic Villas**

From Sandy Bay

*Frequency
minutes*

*Mondays to Saturdays
(Public Holidays excepted)*

6.30 a.m. – 6.30 p.m.	7.04 a.m. – 7.04 p.m.	7.10 a.m. – 7.10 p.m.	6/10
-----------------------	-----------------------	-----------------------	------

Sundays and Public Holidays

7.00 a.m. – 6.00 p.m.	7.34 a.m. – 6.34 p.m.	7.40 a.m. – 6.40 p.m.	6/10
-----------------------	-----------------------	-----------------------	------

*Passengers may board at Scenic Villas for onward journeys beyond Sandy Bay

Supplementary trips will be operated between Sandy Bay and Causeway Bay to meet passenger demand.

Faretable

Outward

Inward

Causeway Bay

\$5.30 D'Aguilar Street

\$5.30 \$4.50 Caine Road (Caritas
Centre)

\$5.50 \$4.50 \$3.00 Scenic Villas/
Sandy Bay

Scenic Villas/Sandy Bay

\$5.30 Caine Road/High Street junction

\$5.30 \$3.00 Causeway Bay

Journey time

40 minutes

Hong Kong Island Green Minibus Route No. 11*Route*—13.9 km

Tin Wan (Ka Wo Street) to Causeway Bay (Jaffe Road): via Ka Wo Street, Hing Wo Street, Shek Pai Wan Road, Tin Wan Street, Tin Wan Hill Road, Aberdeen Praya Road, Shek Pai Wan Road, Wah Fu Road, Wah Lam Path, Wah Lok Path, Shek Pai Wan Road, Victoria Road, Bisney Road, Consort Rise, Bisney Road, Pok Fu Lam Road, Third Street, Western Street, High Street, Eastern Street, Hospital Road, Caine Road, Old Bailey Street, Hollywood Road, Wyndham Street, Lower Albert Road, Garden Road, fly-over, Queensway, Rodney Street, Drake Street, Tamar Street, Queensway, Arsenal Street, Lockhart Road, Cannon Street and Jaffe Road.

Causeway Bay (Jaffe Road) to Tin Wan (Ka Wo Street): via Jaffe Road, Percival Street, Lockhart Road, Luard Road, Gloucester Road, Harcourt Road, Tamar Street, Drake Street, Rodney Street, Harcourt Road, Cotton Tree Drive slip-road, Cotton Tree Drive, Upper Albert Road, Caine Road, Bonham Road, Pok Fu Lam Road, Bisney Road, Victoria Road, Shek Pai Wan Road, Wah Fu Road, Wah Lam Path, Wah Fu Road, Shek Pei Wan Road, Tin Wan Street and Ka Wo Street.

Timetable

<i>From Tin Wan (Ka Wo Street)</i>	<i>From Causeway Bay (Jaffe Road)</i>	<i>Frequency minutes</i>
	<i>Daily</i>	
6.40 a.m. – 10.40 p.m.	7.32 a.m. – 11.32 p.m.	15

Faretable

<i>Outward</i>		<i>Inward</i>	
Tin Wan		Causeway Bay	
\$5.30	High Street/Eastern Street junction	\$5.30	Caine Road (Caritas Centre)
\$5.30	\$3.00 Causeway Bay	\$5.30	\$3.00 Tin Wan

Journey time

45 minutes

Hong Kong Island Green Minibus Route No. 12*Route*—6 km

Kwun Lung Lau to Sai Ying Pun (Circular): via Lung Wah Street, Smithfield, Belcher's Street, Queen's Road West, Hill Road, Des Voeux Road West, Centre Street, Connaught Road West, Western Street, High Street, Eastern Street, Second Street, Centre Street, Queen's Road West, Belcher's Street, Cadogan Street, Catchick Street, Smithfield and Lung Wah Street.

Timetable

<i>From Kwun Lung Lau</i>	<i>Frequency minutes</i>
<i>Mondays to Saturdays (Public Holidays excepted)</i>	
6.40 a.m. – 11.30 p.m.	6/10
<i>Sundays and Public Holidays</i>	
7.00 a.m. – 11.30 p.m.	7/10

Additional journeys may be operated between Kwun Lung Lau and Ka Wai Man Road via Victoria Road to meet passenger demands.

D3584

S. S. NO. 4 TO GAZETTE NO. 40/1990

Faretable

\$1.50 per single journey

Journey time

30 minutes

Hong Kong Island Green Minibus Route No. 13

Route—5 km

Ka Wai Man Road to Sai Ying Pun (Circular): via Ka Wai Man Road, Victoria Road, Cadogan Street, Catchick Street, Smithfield, Pokfield Road, Pok Fu Lam Road, Queen's Road West, Belcher's Street, Victoria Road and Ka Wai Man Road.

Timetable

<i>From Ka Wai Man Road</i>	<i>Frequency minutes</i>
<i>Mondays to Saturdays (Public Holidays excepted)</i>	
6.35 a.m. – 11.35 p.m.	6/10
<i>Sundays and Public Holidays</i>	
6.35 a.m. – 11.35 p.m.	10

Additional journeys may be operated between Ka Wai Man Road and Kwun Lung Lau via Smithfield and Lung Wah Street to meet passenger demands.

Faretable

\$1.50 per single journey

Journey time

24 minutes

Hong Kong Island Green Minibus Route No. 14M

Route—6.6 km

Causeway Bay (Pak Sha Road) to Moorsom Road (Circular): via Pak Sha Road, Lee Garden Road, Hysan Avenue, Sunning Road, Leighton Road, Caroline Hill Road, Link Road, Broadwood Road, Tai Hang Road, Tai Hang Drive, Chun Fai Road, Moorsom Road, Perkins Road, Purves Road, Wilson Road, Cooper Road, Creasy Road, Perkins Road, Tai Hang Road, Broadwood Road, *(Link Road, Caroline Hill Road), Leighton Road, Yun Ping Road and Pak Sha Road.

*During football matches, journeys are operated via Wong Nai Chung Road and Morrison Hill Road to Leighton Road instead.

Short-working circular journeys are operated between Causeway Bay and Villa Lotto at a 15-minute frequency from 7.45 a.m. to 9.00 a.m. on Mondays to Saturdays (public holidays excepted).

Special despatches will depart from Chun Fai Road to Causeway Bay at 8.10 a.m., 8.20 a.m. and 8.30 a.m. on Mondays to Saturdays (public holidays excepted).

Timetable

<i>From Causeway Bay (Pak Sha Road)</i>	<i>Frequency minutes</i>
<i>Mondays to Saturdays (Public Holidays excepted)</i>	
7.00 a.m. – 11.30 p.m.	5/15
<i>Sundays and Public Holidays</i>	
7.30 a.m. – 11.30 p.m.	15

Faretable

\$2.30 per single journey (\$2.00 from Broadwood Road to Causeway Bay)

Journey time

24 minutes

Hong Kong Island Green Minibus Route No. 15

Route—4.1 km

Stanley Village to Stanley Fort: via Stanley Beach Road, Stanley Village Road, Wong Ma Kok Road and Stanley Fort access road.

Stanley Fort to Stanley Village: via Stanley Fort access road, Wong Ma Kok Road, Stanley Village Road, Stanley Mound Road and Stanley Beach Road.

Timetable

<i>From Stanley Village</i>	<i>From Stanley Fort</i>	<i>Frequency minutes</i>
<i>Mondays to Saturdays (Public Holidays excepted)</i>		
6.55 a.m. – 10.15 a.m.	7.10 a.m. – 10.30 a.m.	15/20
11.15 a.m. – 1.55 p.m.	11.30 a.m. – 2.10 p.m.	20
2.35 p.m. – 8.15 p.m.	2.50 p.m. – 8.30 p.m.	20

Faretable

\$2.00 per single journey

Journey time

12 minutes

Hong Kong Island Green Minibus Route No. 16M

Route—11.7 km

MTR Chai Wan Station to Stanley Village/Chung Hom Kok: via MTR Chai Wan Station, Kut Shing Street, Chai Wan Road, Wan Tsui Road (eastern section), Lin Shing Road, Cape Collinson Road, Shek O Road, Tai Tam Road, Stanley Village Road, Stanley Beach Road, Stanley Village Road, Stanley Gap Road and Chung Hom Kok Road.

Chung Hom Kok/Stanley Village to MTR Chai Wan Station: via Chung Hom Kok Road, Stanley Gap Road, Stanley Village Road, Stanley Beach Road, Stanley Village Road, Tai Tam Road, Shek O Road, Cape Collinson Road, Lin Shing Road, Wan Tsui Road (eastern section), Chai Wan Road, Island Eastern Corridor slip-road, Ning Foo Street and MTR Chai Wan Station.

Timetable

<i>From MTR Chai Wan Station</i>	<i>From Stanley Village to Chung Hom Kok</i>	<i>From Chung Hom Kok to Stanley Village</i>	<i>From Stanley Village</i>	<i>Frequency minutes</i>
<i>Daily</i>				
6.30 a.m. – 10.15 p.m.	6.50 a.m. – 7.50 a.m.	7.00 a.m. – 8.00 p.m.	7.15 a.m. – 9.55 p.m.	30/50

A short working service is operated between MTR Chai Wan Station and Stanley Village according to the following timetable:

<i>From MTR Chai Wan Station</i>	<i>From Stanley Village</i>	<i>Frequency minutes</i>
6.45 a.m. – 7.45 p.m.	7.00 a.m. – 8.00 p.m.	30

On Saturdays, Sundays and public holidays, a short working service is operated between MTR Chai Wan Station and Turtle Cove according to the following time table:

<i>From MTR Chai Wan Station</i>	<i>From Turtle Cove</i>	<i>Frequency minutes</i>
<i>Saturdays</i>		
1.00 p.m. – 7.45 p.m.	1.15 p.m. – 8.00 p.m.	15
<i>Sundays and Public Holidays</i>		
10.00 a.m. – 7.45 p.m.	10.15 a.m. – 8.00 p.m.	15

Faretable

<i>Outward</i>				<i>Inward</i>			
MTR Chai Wan Station				Chung Hom Kok			
\$2.50	Tai Tam Gap			\$1.00	Stanley Village		
\$3.00	\$2.50	Stanley Village		\$2.50	\$2.50	Tai Tam Gap	
\$4.50	\$2.50	\$1.00	Chung Hom Kok	\$4.50	\$3.00	\$2.50	MTR Chai Wan Station

Journey time

24 minutes

Hong Kong Island Green Minibus Route No. 18M

Route—4.7 km

MTR Chai Wan Station to Cape Collinson (Correctional Institution): via MTR Chai Wan Station, Kut Shing Street, Chai Wan Road, Wan Tsui Road (eastern section), Lin Shing Road, Cape Collinson Road and Cape Collinson Correctional Institution access road.

Cape Collinson (Correctional Institution) to MTR Chai Wan Station: via Cape Collinson Correctional Institution access road, Cape Collinson Road, Lin Shing Road, Wan Tsui Road (eastern section), Chai Wan Road, Island Eastern Corridor slip-road, Ning Foo Street and MTR Chai Wan Station.

Timetable

<i>From MTR Chai Wan Station</i>	<i>From Cape Collinson (Correctional Institution)</i>
	<i>Daily</i>
8.15 a.m.	8.35 a.m.
10.00 a.m.	10.20 a.m.
11.30 a.m.	11.50 a.m.
12.15 p.m.	12.35 p.m.
2.00 p.m.	2.20 p.m.
4.45 p.m.	5.00 p.m.
6.15 p.m.	6.35 p.m.

Additional journeys may be operated to meet passenger demands.

Faretable

\$2.50 per single journey

Journey time

10 minutes

Hong Kong Island Green Minibus Route No. 20*Route—5 km*

Chai Wan Ferry to Sai Wan Ho Ferry: via Chai Wan Ferry concourse, Sheung On Street, Chai Wan Road, Shau Kei Wan Road, Holy Cross Path, Sai Wan Ho Street, Tai Lok Street, Tai Hong Street, Lei King Road, Tai On Street and Sai Wan Ho Ferry concourse.

Sai Wan Ho Ferry to Chai Wan Ferry: via Sai Wan Ho Ferry concourse, Tai On Street, Shau Kei Wan Road, Chai Wan Road, Wing Tai Road and Chai Wan Ferry concourse.

Timetable

<i>From Chai Wan Ferry</i>	<i>From Sai Wan Ho Ferry</i>	<i>Frequency minutes</i>
	<i>Mondays to Fridays (Public Holidays excepted)</i>	
6.00 a.m. – 11.30 p.m.	6.20 a.m. – 11.40 p.m.	4/15
	<i>Saturdays, Sundays and Public Holidays</i>	
6.00 a.m. – 12.30 a.m.	6.20 a.m. – 12.45 a.m.	5/15

Journeys may be extended to and from Chai Wan East via Sheung On Street, Fung Yip Street, Sun Yip Street and Chai Wan Road to meet passenger demands.

Faretable

\$1.80 per single journey

Journey time

19 minutes

Hong Kong Island Green Minibus Route No. 20M

Route—3.3 km

Chai Wan Ferry to Hing Man Estate: via Chai Wan Ferry concourse, Sheung On Street, Chai Wan Road, Island Eastern Corridor slip-road, Ning Foo Street, MTR Chai Wan Station, Kut Shing Street, Chai Wan Road, Tai Tam Road and Hing Man Estate access road.

Hing Man Estate to Chai Wan Ferry: via Hing Man Estate access road, Tai Tam Road, Chai Wan Road, Island Eastern Corridor slip-road, Ning Foo Street, MTR Chai Wan Station, Kut Shing Street, Chai Wan Road, Wing Tai Road and Chai Wan Ferry concourse.

Timetable

<i>From Chai Wan Ferry</i>	<i>From Hing Man Estate</i>	<i>Frequency minutes</i>
	<i>Daily</i>	
6.15 a.m. – 12.35 p.m.	6.30 a.m. – 12.15 p.m.	4/15

Journeys may be extended to and from Chai Wan East via Sheung On Street, Fung Yip Street, Sun Yip Street and Chai Wan Road to meet passenger demands.

Faretable

\$1.20 per single journey

Journey time

12 minutes

Hong Kong Island Green Minibus Route No. 21M

Route—6.2 km

Causeway Bay (Pak Sha Road) to Tai Hang Drive (Circular): via Pak Sha Road, Lee Garden Road, Hysan Avenue, Sunning Road, Leighton Road, Pennington Street, Yee Wo Street, Tung Lo Wan Road, Tai Hang Road, Tai Hang Drive, Tai Hang Road, Fuk Kwan Avenue, Tai Hang Road, Tung Lo Wan Road, Moreton Terrace, Causeway Road, Leighton Road, Yun Ping Road and Pak Sha Road.

Additional short-working journeys may be operated from 9.00 a.m. to 11.30 p.m. between Pak Sha Road and Lai Tak Tsuen via Lai Tak Tsuen Road to meet passenger demands.

Timetable

<i>From Causeway Bay</i>	<i>Frequency minutes</i>
<i>Mondays to Saturdays (Public Holidays excepted)</i>	
6.30 a.m. – 11.30 p.m.	5/15
<i>Sundays and Public Holidays</i>	
7.00 a.m. – 11.30 p.m.	5/6

Faretable

\$1.80 per single journey

(\$1.30 per single journey between Lai Tak Tsuen and Causeway Bay)

Journey time

18 minutes

Hong Kong Island Green Minibus Route No. 22*Route*—9.4 km

Pok Fu Lam Gardens to Central (Star Ferry): via Claymore Avenue, *(Chi Fu Road, (southern interchange)), Pok Fu Lam Road, fly-over, Bonham Road, Caine Road, Old Bailey Street, Hollywood Road, Wyndham Street, Lower Albert Road, Garden Road, fly-over, Cotton Tree Drive slip-road, Lambeth Walk, Chater Road, Jackson Road, Connaught Road Central and Edinburgh Place.

Central (Star Ferry) to Pok Fu Lam Gardens: via Edinburgh Place, Connaught Road Central, Harcourt Road, Cotton Tree Drive slip-road, Cotton Tree Drive, Upper Albert Road, Caine Road, Bonham Road, Pok Fu Lam Road, *(Chi Fu Road—southern interchange) and Claymore Avenue.

Timetable

<i>From Pok Fu Lam Gardens</i>	<i>From Central (Star Ferry)</i>	<i>Frequency minutes</i>
	<i>Mondays to Saturdays (Public Holidays excepted)</i>	
6.25 a.m. – 11.30 p.m.	6.50 a.m. – 12.00 midnight	4/10
	<i>Sundays and Public Holidays</i>	
6.55 a.m. – 11.30 p.m.	7.30 a.m. – 12.00 midnight	6/10

*Journeys leaving Pok Fu Lam Gardens from 9.45 a.m. and Central from 9.50 a.m. on Mondays to Saturdays and all journeys on Sundays and public holidays are extended to Chi Fu Fa Yuen via Chi Fu Road.

Faretable

<i>Outward</i>		<i>Inward</i>	
Pok Fu Lam Gardens		Central	
\$4.00 Pok Fu Lam Road (Queen Mary Hospital)		\$4.00 Caine Road (Caritas Centre)	
\$4.00 \$3.00 Pok Fu Lam Road (Chiu Sheung Middle School)		\$4.00 \$2.50 Pok Fu Lam Gardens	
\$4.00 \$3.00 \$2.50 Nethersole Hospital			
\$4.00 \$3.00 \$2.50 \$2.00 Central			

Journey time

27 minutes

Hong Kong Island Green Minibus Route No. 23*Route*—11.3 km

Kennedy Town (Hau Wo Street) to Pok Fu Lam (Circular): via Hau Wo Street, Smithfield, Pokfield Road, Pok Fu Lam Road, (northern interchange), Chi Fu Road, (southern interchange), Pok Fu Lam Road, Shek Pai Wan Road, Wah Fu Road, Wah Lam Path, Wah Lok Path, Shek Pai Wan Road, Pok Fu Lam Road, (southern interchange), Chi Fu Road, fly-over (northern interchange), Pok Fu Lam Road, Pokfield Road, Smithfield, Belcher's Street, Cadogan Street, Catchick Street, Davis Street and Hau Wo Street.

Timetable

<i>From Kennedy Town (Hau Wo Street)</i>	<i>Frequency minutes</i>
	<i>Mondays to Saturdays (Public Holidays excepted)</i>
5.45 a.m. – 11.00 p.m.	6

<i>From Kennedy Town (Hau Wo Street)</i>	<i>Frequency</i>
	<i>minutes</i>
<i>Sundays and Public Holidays</i>	
7.00 a.m. – 11.00 p.m.	6

Faretable

\$2.50 per single journey

(\$1.50 per single journey from Queen Mary Hospital to Wah Fu or Kennedy Town)

Journey time

35 minutes

Hong Kong Island Minibus Route No. 24A*Route—6.7 km*

MTR Admiralty Station to Shiu Fai Terrace (Circular): via Drake Street, Rodney Street, Harcourt Road, Cotton Tree Drive slip-road, Queensway, Hennessy Road, Fenwick Street, Johnston Road, Lee Tung Street, Queen's Road East, Stubbs Road, Shiu Fai Terrace, Stubbs Road, Queen's Road East, Tai Wong Street East, †Luard Road, Gloucester Road, Harcourt Road, Tamar Street and Drake Street.

†Journey may be extended to Arsenal Street on request of the passengers.

Timetable

<i>From MTR Admiralty Station</i>	<i>Frequency</i>
	<i>minutes</i>
<i>Daily</i>	
* 7.00 a.m. – 10.00 a.m.	*10
4.00 p.m. – 7.00 p.m.	10

*Journeys are extended to Lingnan College (circular) via Stubbs Road, turnaround at Lingnan College, Stubbs Road, Shiu Fai Terrace and Stubbs Road at 12-minute frequency during 7.00 a.m. to 8.00 a.m. on Mondays to Fridays (public holidays excepted)

Faretable

\$2.00 per single journey

Journey time

28 minutes

Hong Kong Island Green Minibus Route No. 24M*Route—7 km*

Mount Butler to MTR Admiralty Station: via Clementi Road, Mount Butler Road, Perkins Road, Tai Hang Road, Stubbs Road, *(Shiu Fai Terrace, Stubbs Road), Queen's Road East, Tai Wong Street East, †Luard Road, Gloucester Road, Harcourt Road, Tamar Street and Drake Street.

MTR Admiralty Station to Mount Butler: via Drake Street, Rodney Street, Harcourt Road, Cotton Tree Drive slip-road, Queensway, Hennessy Road, Fenwick Street, Johnston Road, Lee Tung Street, Queen's Road East, Stubbs Road, *(Shiu Fai Terrace, Stubbs Road), Tai Hang Road, Perkins Road, Creasy Road, Cooper Road, Wilson Road, Purves Road, Perkins Road, Mount Butler Road and Clementi Road.

†Journey may be extended to Arsenal Street on request of the passengers.

Timetable

<i>From Mount Butler</i>	<i>From MTR Admiralty Station</i>	<i>Frequency minutes</i>
--------------------------	-----------------------------------	------------------------------

*Mondays to Saturdays
(Public Holidays excepted)*

6.30 a.m. – 10.30 p.m.	7.00 a.m. – 11.00 p.m.	12/20
------------------------	------------------------	-------

Journeys departing Mount Butler from 6.30 a.m. to 10.00 a.m. and 3.30 p.m. to 7.30 p.m., and departing MTR Admiralty Station from 7.00 a.m. to 9.30 a.m. and 4.00 p.m. to 8.00 p.m. are extended to and from Mount Butler Quarry.

Sundays and Public Holidays

6.30 a.m. – 10.30 p.m.	7.00 a.m. – 11.00 p.m.	15/20
------------------------	------------------------	-------

*During 7.00 a.m. to 10.00 a.m. and 4.00 p.m. to 7.00 p.m., journeys omit Shiu Fai Terrace.

Faretable

<i>Outward</i>	<i>Inward</i>
Mount Butler	MTR Admiralty Station
\$3.00 Tai Hang Road/upper Blue Pool Road junction	\$3.00 Wan Chai Market
\$3.00 \$2.00 Wan Chai Market	\$3.00 \$2.00 Tai Hang Road/upper Blue Pool Road junction
\$3.00 \$2.00 \$1.50 MTR Admiralty Station	\$3.00 \$2.00 \$1.50 Mount Butler

Journey time

23 minutes

Hong Kong Island Green Minibus Route No. 25

Route—7 km

Upper Braemar Hill to MTR Admiralty Station: via Braemar Hill Bus Terminus, Braemar Hill Road, Cloud View Road, Yee King Road, Lai Tak Tsuen Road, Tai Hang Road, Tung Lo Wan Road, Moreton Terrace, Causeway Road, Leighton Road, Yun Ping Road, Kai Chiu Road, Russell Street, Percival Street, Sharp Street East, Canal Road East, Leighton Road, Morrison Hill Road, Wan Chai Road, Fleming Road, Lockhart Road, †Luard Road, Gloucester Road, Harcourt Road, Tamar Street and Drake Street.

MTR Admiralty Station to Upper Braemar Hill: via Drake Street, Rodney Street, Harcourt Road, Cotton Tree Drive slip-road, Queensway, Hennessy Road, Fleming Road, Wan Chai Road, Morrison Hill Road, Leighton Road, Hysan Avenue, Sunning Road, Leighton Road, Pennington Street, Yee Wo Street, Tung Lo Wan Road, Tai Hang Road, Lai Tak Tsuen Road, Yee King Road, Cloud View Road, Braemar Hill Road, Hau Yuen Path and Braemar Hill Bus Terminus.

†Journey may be extended to Arsenal Street on request of the passengers.

Timetable

<i>From Upper Braemar Hill</i>	<i>From MTR Admiralty Station</i>	<i>Frequency minutes</i>
--------------------------------	-----------------------------------	------------------------------

*Mondays to Saturdays
(Public Holidays excepted)*

6.20 a.m. – 11.30 p.m.	6.50 a.m. – 12.00 midnight	4/10
------------------------	----------------------------	------

Sundays and Public Holidays

7.00 a.m. – 11.30 p.m.	7.40 a.m. – 12.00 midnight	10
------------------------	----------------------------	----

Faretable

<i>Outward</i>				<i>Inward</i>			
Upper Braemar Hill				MTR Admiralty Station			
\$3.50	Lai Tak Tsuen			\$3.50	Leighton Centre		
\$3.50	\$2.00	Leighton Centre		\$3.50	\$2.50	Lai Tak Tsuen	
\$3.50	\$2.00	\$2.00	MTR Admiralty Station	\$3.50	\$2.50	\$2.00	Upper Braemar Hill

Journey time

25 minutes

Hong Kong Island Green Minibus Route No. 25A*Route*—7.2 km

Kingsford Gardens to MTR Admiralty Station: via Tin Hau Temple Road, Po Luen Path, Tin Hau Temple Road, Braemar Hill Road, Cloud View Road, Yee King Road, Lai Tak Tsuen Road, Tai Hang Road, Tung Lo Wan Road, Moreton Terrace, Causeway Road, Leighton Road, Yun Ping Road, Kai Chiu Road, Russell Street, Percival Street, Sharp Street East, Canal Road East, Leighton Road, Morrison Hill Road, Wan Chai Road, Fleming Road, Lockhart Road, †Luard Road, Gloucester Road, Harcourt Road, Tamar Street and Drake Street.

MTR Admiralty Station to Kingsford Gardens: via Drake Street, Rodney Street, Harcourt Road, Cotton Tree Drive slip-road, Queensway, Hennessy Road, Fleming Road, Wan Chai Road, Morrison Hill Road, Leighton Road, Hysan Avenue, Sunning Road, Leighton Road, Pennington Street, Yee Wo Street, Tung Lo Wan Road, Tai Hang Road, Lai Tak Tsuen Road, Yee King Road, Cloud View Road, Braemar Hill Road, Tin Hau Temple Road, Po Luen Path and Tin Hau Temple Road.

†Journey may be extended to Arsenal Street on request of the passengers

Timetable

<i>From Kingsford Gardens</i>	<i>From MTR Admiralty Station</i>	<i>Frequency minutes</i>
	<i>Mondays to Saturdays</i> (Public Holidays excepted)	
7.00 a.m. – 7.45 p.m.	7.00 a.m. – 7.45 p.m.	15/20
	<i>Sundays and Public Holidays</i>	
7.00 a.m. – 7.45 p.m.	7.00 a.m. – 7.45 p.m.	20

Faretable

<i>Outward</i>				<i>Inward</i>			
Kingsford Gardens				MTR Admiralty Station			
\$3.50	Lai Tak Tsuen			\$3.50	Lai Tak Tsuen		
\$3.50	\$2.00	MTR Admiralty Station		\$3.50	\$2.00	Kingsford Gardens	

Journey time

28 minutes

Hong Kong Island Green Minibus Route No. 25M*Route*—10.1 km

Upper Braemar Hill to MTR Quarry Bay Station (Circular): via Braemar Hill Bus Terminus, Braemar Hill Road, Cloud View Road, Tin Hau Temple Road, Pak Fuk Road, Healthy Street

Central, Tsat Tsz Mui Road, Tin Chiu Street, Marble Road, Shu Kuk Street, Java Road, King's Road, Model Lane, Tsat Tsz Mui Road, Healthy Street West, Pak Fuk Road, Tin Hau Temple Road, Cloud View Road, Braemar Hill Road, Hau Yuen Path and Braemar Hill Bus Terminus.

Timetable

<i>From Upper Braemar Hill</i>	<i>Frequency minutes</i>
<i>Mondays to Saturdays (Public Holidays excepted)</i>	
7.00 a.m. – 11.00 p.m.	12/20
<i>Sundays and Public Holidays</i>	
7.00 a.m. – 11.00 p.m.	20

Faretable

\$2.50 per single journey

Journey time

26 minutes

Hong Kong Island Green Minibus Route No. 27*Route—3 km*

Ap Lei Chau (Wai Fung Street) to Aberdeen (Sai On Street): via Wai Fung Street, Ap Lei Chau Main Street, Lee Chi Road, Ap Lei Chau Bridge Road, Aberdeen Praya Road, fly-over, Aberdeen Main Road, Lok Yeung Street, Chengtu Road and Sai On Street.

Aberdeen (Sai On Street) to Ap Lei Chau (Wai Fung Street): via Sai On Street, Tung Sing Road, Lok Yeung Street, Chengtu Road, Nam Ning Street (northern section), Fung Tin Street, Aberdeen Main Road (eastbound), Aberdeen Praya Road, Ap Lei Chau Bridge Road, Lee Chi Road, Ap Lei Chau Main Street, Ping Lan Street, San Shi Street and Wai Fung Street.

Timetable

<i>From Ap Lei Chau (Wai Fung Street)</i>	<i>From Aberdeen (Sai On Street)</i>	<i>Frequency minutes</i>
	<i>Daily</i>	
5.10 a.m. – 12.05 a.m.	5.00 a.m. – 12.15 a.m.	5/20

* Journeys are extended to Ap Lei Chau Estate as an all night circular service with a single terminal point in Aberdeen via Aberdeen Praya Road, Ap Lei Chau Bridge Road, Lee Chi Road, Ap Lei Chau Main Street, Ping Lan Street, San Shi Street, Wai Fung Street, Ap Lei Chau Main Street, Lee Chi Road, Ap Lei Chau Bridge Road, Ap Lei Chau Estate, Ap Lei Chau Bridge Road and Aberdeen Praya Road at a 20-minute frequency during 12.30 a.m. to 4.40 a.m. (journey distance: 7.2 km; journey time: 17 minutes).

Faretable

\$1.30 per single journey

*\$1.70 per single journey on all night service

Journey time

7 minutes

Hong Kong Island Green Minibus Route No. 28

Route—14.7 km

Baguio Villas (upper) to Causeway Bay (Yun Ping Road): via Baguio Villas (upper) access road, Victoria Road, Sassoon Road, Pok Fu Lam Road, fly-over, Bonham Road, Caine Road, Old Bailey Street, Hollywood Road, Wyndham Street, Lower Albert Road, Ice House Street, *(Chater Road, Murray Road, service road off Queensway), Cotton Tree Drive slip-road, Cotton Tree Drive, Kennedy Road, Queen's Road East, Morrison Hill Road, Leighton Road, Hysan Avenue and Yun Ping Road.

*When Chater Road/Ice House Street pedestrian precinct is in force during 7.00 a.m. to 12.00 midnight on Sundays and public holidays, journeys are diverted via Queen's Road Central, Pedder Street, Connaught Road Central and Harcourt Road.

Causeway Bay (Yun Ping Road) to Baguio Villas (upper): via Yun Ping Road, Pak Sha Road, Lee Garden Road, Foo Ming Street, Percival Street, Leighton Road, Morrison Hill Road, Queen's Road East, Kennedy Road, Upper Albert Road, Caine Road, Bonham Road, Pok Fu Lam Road, Sassoon Road, Victoria Road, Baguio Villas (lower) access road, Victoria Road and Baguio Villas (upper) access road.

Timetable

<i>From Baguio Villas (upper)</i>	<i>From Causeway Bay (Yun Ping Road)</i>	<i>Frequency minutes</i>
<i>Mondays to Saturdays (Public Holidays excepted)</i>		
6.15 a.m. – 10.20 p.m.	7.10 a.m. – 11.30 p.m.	6/15
<i>Sundays and Public Holidays</i>		
7.00 a.m. – 10.15 p.m.	7.45 a.m. – 11.00 p.m.	15

Faretable

<i>Outward</i>				<i>Inward</i>				
Baguio Villas (upper)				Causeway Bay				
\$5.00	Bonham Road/High Street junction			\$5.00	Upper Albert Road			
\$5.00	\$3.50	Murray Barracks		\$5.00	\$3.00	Bonham Road/		
\$5.00	\$3.50	\$2.50	Causeway Bay	\$5.00	\$3.00	\$2.50	Seymour Road junction	
							Baguio Villas (lower)	
				\$5.00	\$3.00	\$2.50	\$2.00	Sasson Road
				\$5.00	\$3.00	\$2.50	\$2.00	\$1.50
								Baguio Villas (upper)

Journey time

42 minutes

Hong Kong Island Green Minibus Route No. 28A

Route—2.4 km

So Kon Po (Eastern Hospital Road) to Causeway Bay (Yun Ping Road) (Circular): via Eastern Hospital Road, Tung Lo Wan Road, Leighton Road, Yun Ping Road, Pak Sha Road, Lee Garden Road, Foo Ming Street, Percival Street, Leighton Road, Caroline Hill Road, Eastern Hospital Road.

*No service is provided during football matches.

Timetable

<i>From So Kon Po (Eastern Hospital Road)</i>	<i>Frequency</i> minutes
<i>Mondays to Saturdays</i> (Public Holidays excepted)	
7.30 a.m. – 6.30 p.m.	20

Faretable

\$1.30 per single journey

Journey time

15 minutes

Hong Kong Island Green Minibus Route No. 29

Route—3.1 km

Ap Lei Chau Estate to Wong Chuk Hang (Heung Yip Road): via Ap Lei Chau Bridge Road, Wong Chuk Hang Road, Oceanarium interchange and Heung Yip Road.

Wong Chuk Hang (Heung Yip Road) to Ap Lei Chau Estate: via Heung Yip Road, Wong Chuk Hang Road and Ap Lei Chau Bridge Road.

Timetable

<i>From Ap Lei Chau Estate</i>	<i>From Wong Chuk Hang</i> (<i>Heung Yip Road</i>)	<i>Frequency</i> minutes
	<i>Mondays to Saturdays</i> (Public Holidays excepted)	
5.55 a.m. – 12.15 a.m.	5.55 a.m. – 12.15 a.m.	3/5
	<i>Sundays and public holidays</i>	
6.00 a.m. – 12.00 midnight	6.00 a.m. – 12.00 midnight	6/8

Journeys may be extended to Grantham Hospital and additional journey may be operated to meet passenger demand.

Faretable

\$1.40 per single journey

Journey time

8 minutes

Hong Kong Island Green Minibus Route No. 29A

Route—5.2 km

Ap Lei Chau Estate to Ocean Park (Tai Shue Wan): via Ap Lei Chau Bridge Road, *(Lee Chi Road, Ap Lei Chau Main Street, Ping Lan Street, San Shi Street, Wai Fung Street, Ap Lei Chau Main Street, Lee Chi Road, Ap Lei Chau Bridge Road), Wong Chuk Hang Road, Oceanarium interchange, Heung Yip Road, Nam Long Shan Road, Shum Wan Road, Shum Wan Pier Drive, Shum Wan Road and access road to Ocean Park second entrance.

Ocean Park (Tai Shue Wan) to Ap Lei Chau Estate: via access road to Ocean Park second entrance, Shum Wan Road, Shum Wan Pier Drive, Shum Wan Road, Nam Long Shan Road, Heung Yip Road, Wong Chuk Hang Road, *(Ap Lei Chau Bridge Road, Lee Chi Road, Ap Lei Chau Main Street, Ping Lan Street, San Shi Street, Wai Fung Street, Ap Lei Chau Main Street, Lee Chi Road) and Ap Lei Chau Bridge Road.

Timetable

<i>From Ap Lei Chau Estate</i>	<i>From Ocean Park (Tai Shue Wan)</i>	<i>Frequency minutes</i>
	<i>Daily</i>	
8.45 a.m. – 12.15 a.m.*	9.00 a.m. – 12.00 midnight*	30
*Journeys leaving Ap Lei Chau Estate after 9.45 p.m. and Wong Chuk Hang after 10.00 p.m. omit Lee Chi Road, Ap Lei Chau Main Street, Ping Lan Street, San Shi Street and Wai Fung Street.		
Journeys leaving Ap Lei Chau Estate after 6.30 p.m. reach up to Shum Wan Pier Drive only.		

Faretable

<i>Outward</i>			<i>Inward</i>		
Ap Lei Chau Estate			Tai Shue Wan/Shum Wan Pier Drive		
\$1.40	Wai Fung Street		\$1.40	Heung Yip Road	
\$2.30	\$1.40	Tai Shue Wan/ Shum Wan Pier Drive	\$2.30	\$1.40	Ap Lei Chau Estate

Journey time

14 minutes

Hong Kong Island Green Minibus Route No. 30*Route*—2.5 km

Causeway Bay (Lee Garden Road) to Happy Valley (Holly Road): via Lee Garden Road, Lan Fong Road, Yun Ping Road, Kai Chiu Road, Russell Street, Percival Street, Leighton Road, Wong Nai Chung Road, Sing Woo Road and Holly Road.

Happy Valley (Holly Road) to Causeway Bay (Lee Garden Road): via Holly Road, Hawthorn Road, Sing Woo Road, Village Road, Shan Kwong Road, *(Yik Yam Street, Sing Woo Road, Tsoi Tak Street, Blue Pool Road, Ventris Road, Broadwood Road, Link Road, Caroline Hill Road, Hoi Ping Road), Hysan Avenue, Yun Ping Road, Pak Sha Road and Lee Garden Road.

*During football matches, journeys are operated via Wong Nai Chung Road, Morrison Hill Road and Leighton Road to Hysan Avenue instead.

Timetable

<i>From Causeway Bay (Lee Garden Road)</i>	<i>From Happy Valley (Holly Road)</i>	<i>Frequency minutes</i>
	<i>Mondays to Saturdays (Public Holidays excepted)</i>	
7.00 a.m. to 10.15 p.m.	7.15 a.m. to 10.30 p.m.	8
	<i>Sundays and public holidays</i>	
8.00 a.m. to 10.15 p.m.	8.15 a.m. to 10.30 p.m.	8

Faretable

\$1.70 per single journey

Journey time

13 minutes

Hong Kong Island Green Minibus Route No. 30A*Route—7.1 km*

Causeway Bay (Lee Garden Road) to Watford Road: via Lee Garden Road, Lan Fong Road, Yun Ping Road, Kai Chiu Road, Russell Street, Percival Street, Leighton Road, Wong Nai Chung Road, Sing Woo Road, Blue Pool Road, Tai Hang Road, Stubbs Road, Peak Road, Guildford Road and Watford Road.

Watford Road to Causeway Bay (Lee Garden Road): via Watford Road, Guildford Road, Peak Road, Stubbs Road, Tai Hang Road, Blue Pool Road, Sing Woo Road, Village Road, Shan Kwong Road, *(Yik Yam Street, Sing Woo Road, Tsoi Tak Street, Blue Pool Road, Ventris Road, Broadwood Road, Link Road, Caroline Hill Road, Hoi Ping Road), Hysan Avenue, Yun Ping Road, Pak Sha Road and Lee Garden Road.

*During football matches, journeys are operated via Wong Nai Chung Road, Morrison Hill Road and Leighton Road to Hysan Avenue instead.

Timetable

*From Causeway Bay
(Lee Garden Road)*

From Watford Road

*Mondays to Fridays
(Public Holidays excepted)*

7.30 a.m.	8.00 a.m.
7.45 a.m.	8.15 a.m.
5.30 p.m.	6.00 p.m.
6.00 p.m.	6.30 p.m.

*Saturdays
(Public Holidays excepted)*

7.30 a.m.	8.00 a.m.
7.45 a.m.	8.15 a.m.
12.30 p.m.	1.00 p.m.

Faretable

\$4.00 per single journey

Journey time

24 minutes

Hong Kong Island Green Minibus Route No. 31*Route—12.5 km*

Tin Wan (Ka Wo Street) to Causeway Bay (Jaffe Road): via Ka Wo Street, Hing Wo Street, Shek Pai Wan Road, Tin Wan Street, Tin Wan Hill Road, Aberdeen Praya Road, Shek Pai Wan Road, Wah Fu Road, Wah Lam Path, Wah Lok Path, Shek Pai Wan Road, Pok Fu Lam Road, flyover, Bonham Road, Caine Road, Upper Albert Road, Garden Road, flyover, Queensway, Rodney Street, Drake Street, Tamar Street, Queensway, Arsenal Street, Lockhart Road, Cannon Street and Jaffe Road.

Causeway Bay (Jaffe Road) to Tin Wan (Ka Wo Street): via Jaffe Road, Percival Street, Lockhart Road, Arsenal Street, Harcourt Road, Tamar Street, Drake Street, Rodney Street, Harcourt Road, Cotton Tree Drive slip-road, Cotton Tree Drive, Upper Albert Road, Caine Road, Bonham Road, Pok Fu Lam Road, Shek Pai Wan Road, Wah Fu Road, Wah Lam Path, Wah Fu Road, Shek Pai Wan Road, Tin Wan Street and Ka Wo Street.

Timetable

<i>From Tin Wan (Ka Wo Street)</i>	<i>From Causeway Bay (Jaffe Road)</i>	<i>Frequency minutes</i>
	<i>Daily</i>	
6.20 a.m. – 11.20 p.m.	7.07 a.m. – 12.07 a.m.	5/10
*11.20 p.m. – 6.20 a.m.	*12.07 a.m. – 7.07 a.m.	20
*All night service		

Faretable

<i>Outward</i>		<i>Inward</i>	
Tin Wan		Causeway Bay	
\$5.30	Caine Road/High Street junction	\$5.30	Caine Road (Caritas Centre)
\$5.30	\$3.00 Causeway Bay	\$5.30	\$3.00 Tin Wan
(\$7.00 per single journey on all night service)			

Journey time

37 minutes

Hong Kong Island Green Minibus Route No. 32*Route*—3.9 km

Kornhill Development to MTR Shau Kei Wan Station: via Hong Shing Street, Hong Yue Street, Greig Road, Yau Man Street, King's Road, Shau Kei Wan Road, Factory Street, Aldrich Street and Po Man Street.

MTR Shau Kei Wan Station to Kornhill Development: via Mong Lung Street, Factory Street, Shau Kei Wan Road, King's Road, Greig Road, Hong Yue Street and Hong Shing Street.

Timetable

<i>From Kornhill Development</i>	<i>From MTR Shau Kei Wan Station</i>	<i>Frequency minutes</i>
	<i>Mondays to Saturdays (Public Holidays excepted)</i>	
6.20 a.m. – 11.30 p.m.	6.35 a.m. – 11.45 p.m.	6/15
	<i>Sundays and Public Holidays</i>	
6.20 a.m. – 11.30 p.m.	6.35 a.m. – 11.45 p.m.	8/15

Faretable

<i>Outward</i>			<i>Inward</i>	
Kornhill			MTR Shau Kei Wan Station	
\$2.00	Nam Fung Sun Chuen		\$2.00	Greig Road
\$2.00	\$1.50 King's Road		\$2.00	\$1.30 Kornhill
\$2.00	\$1.50 \$1.00 MTR Shau Kei Wan Station			

Journey time

14 minutes

Hong Kong Island Green Minibus Route No. 33*Route*—3.4 km

Kornhill Development to North Point (Marble Road): via Hong Shing Street, Hong Yue Street, Greig Road, Yau Man Street, King's Road, Model Lane, Tsat Tsz Mui Road, Tin Chiu Street and Marble Road.

North Point (Marble Road) to Kornhill Development: via Marble Road, Shu Kuk Street, Java Road, King's Road, Kornhill Road, King's Road, Greig Road, Hong Yue Street and Hong Shing Street.

Timetable

<i>From Kornhill Development</i>	<i>From North Point (Marble Road)</i>	<i>Frequency minutes</i>
	<i>Daily</i>	
6.20 a.m. – 11.30 p.m.	6.35 a.m. – 11.45 p.m.	3/15

Faretable

<i>Outward</i>				<i>Inward</i>		
Kornhill				North Point		
\$2.00	Nam Fung Sun Chuen			\$2.00	Greig Road	
\$2.00	\$1.50	King's Road		\$2.00	\$1.30	Kornhill
\$2.00	\$1.50	\$1.40	North Point			

Journey time

13 minutes

Hong Kong Island Green Minibus Route No. 33A*Route*—3.6 km

Mount Parker Lodge to North Point (Marble Road): via Mount Parker Lodge access road, Greig Road, Yau Man Street, King's Road, Model Lane, Tsat Tsz Mui Road, Tin Chiu Street and Marble Road.

North Point (Marble Road) to Mount Parker Lodge: via Marble Road, Shu Kuk Street, Java Road, King's Road, Kornhill Road, King's Road, Greig Road and Mount Parker Lodge access road.

Timetable

<i>From Mount Parker Lodge</i>	<i>From North Point (Marble Road)</i>	<i>Frequency minutes</i>
	<i>Daily</i>	
7.30 a.m. – 7.00 p.m.	7.30 a.m. – 7.00 p.m.	10/15

Faretable

<i>Outward</i>				<i>Inward</i>		
Mount Parker Lodge				North Point		
\$1.70	Nam Fung Sun Chuen			\$1.70	Greig Road	
\$1.70	\$1.50	King's Road		\$1.70	\$1.00	Mount Parker Lodge
\$1.70	\$1.50	\$1.40	North Point			

Journey time

11 minutes

Hong Kong Island Green Minibus Route No. 33M*Route*—1.9 km

Kornhill Development to MTR Tai Koo Station (Circular): via Hong Shing Street, Hong Yue Street, Hong On Street, Kornhill Development Commercial II, Hong On Street, Hong Yue Street, and Hong Shing Street.

Timetable

<i>From Kornhill Development</i>	<i>Frequency</i> minutes
<i>Daily</i>	
7.30 a.m. – 11.45 p.m.	2/4

Faretable

\$1.20 per single journey

Journey time

5 minutes

Hong Kong Island Green Minibus Route No. 35M*Route*—8.2 km

Aberdeen (Nam Ning Street) to Wan Chai (Lun Fat Street): via Nam Ning Street (northern section), Fung Tin Street, Aberdeen Main Road (eastbound), Aberdeen Praya Road, Wong Chuk Hang Road, Aberdeen Tunnel, Wong Nai Chung Road, Queen's Road East, Spring Garden Lane, Johnston Road, Landale Street, Queen's Road East and Lun Fat Street.

Wan Chai (Lun Fat Street) to Aberdeen (Nam Ning Street): via Lun Fat Street, Johnston Road, Wan Chai Road, Morrison Hill Road, Wong Nai Chung Road, Aberdeen Tunnel, Wong Chuk Hang Road, Aberdeen Praya Road, fly-over, Aberdeen Main Road, Lok Yeung Street, Chengtu Road, Sai On Street, Aberdeen Main Road, Aberdeen Reservoir Road, Yue Kwong Road, Aberdeen Reservoir Road, Lok Yeung Street, Chengtu Road and Nam Ning Street (northern section).

Timetable

<i>From Aberdeen (Nam Ning Street)</i>	<i>From Wan Chai (Lun Fat Street)</i>	<i>Frequency</i> minutes
	<i>Daily</i>	
6.30 a.m. – 10.00 p.m.	6.40 a.m. – 10.10 p.m.	4/10

Faretable

<i>Outward</i>				<i>Inward</i>			
Nam Ning Street				Wan Chai			
\$4.00	Wong Chuk Hang Road			\$4.00	Wan Chai Road		
\$4.00	\$3.00	Aberdeen Tunnel Access Road (Wong Chuk Hang)		\$4.00	\$3.00	Morrison Hill Road	
\$4.00	\$3.00	\$2.50	Wong Nai Chung Road	\$4.00	\$3.00	\$2.50	Aberdeen Tunnel Access Road (Wong Chuk Hang)
\$4.00	\$3.00	\$2.50	\$1.00 Wan Chai	\$4.00	\$3.00	\$2.50	\$1.30 Nam Ning Street

Journey time

27 minutes

Hong Kong Island Green Minibus Route No. 36

Route—12.2 km

Ap Lei Chau (Ping Lan Street) to Wan Chai (Ferry Pier): via Ping Lan Street, San Shi Street, Wai Fung Street, Ap Lei Chau Main Street, Lee Chi Road, Ap Lei Chau Bridge Road, *(access road to boatyards, Ap Lei Chau Bridge Road) Wong Chuk Hang Road, Nam Fung Road, Deep Water Bay Road, Wong Nai Chung Gap Road, Stubbs Road, Queen's Road East, Morrison Hill Road, Leighton Road, Hysan Avenue, Yun Ping Road, Kai Chiu Road, Lee Garden Road, Hennessy Road, Tonnochy Road, Lockhart Road, Fleming Road, Fleming Road flyover, Fleming Road, access road to Wan Chai Ferry Pier Transport Interchange.

Wan Chai (Ferry Pier) to Ap Lei Chau (Ping Lan Street): via access road from Wan Chai Ferry Pier Transport Interchange, Fleming Road, Fleming Road flyover, Fleming Road, Hennessy Road, Percival Street, Leighton Road, Morrison Hill Road, Queen's Road East, Stubbs Road, Wong Nai Chung Gap Road, Deep Water Bay Road, Nam Fung Road, Wong Chuk Hang Road, Ap Lei Chau Bridge Road *(access road to boatyards, Ap Lei Chau Bridge Road) Lee Chi Road, Ap Lei Chau Main Street and Ping Lan Street.

Timetable

<i>From Ap Lei Chau (Ping Lan Street)</i>	<i>From Wan Chai (Ferry Pier)</i>	<i>Frequency minutes</i>
	<i>Daily</i>	
6.15 a.m. – 11.00 p.m.	6.45 a.m. – 11.30 p.m.	15

*Additional journeys via boatyards during 7.00 a.m. to 9.00 a.m. and 4.00 p.m. to 7.00 p.m. at 20-minute headway.

*Faretable**Outward*

Ap Lei Chau, Ping Lan Street/Boatyards

\$4.50 Wong Chuk Hang Road, house no. 1

\$4.50 \$3.50 Nam Fung Road

\$4.50 \$3.50 \$3.00 Wong Nai Chung Gap Road/Stubbs Road Junction

\$4.50 \$3.50 \$3.00 \$2.50 Queen's Road East, Queen Elizabeth Stadium

\$4.50 \$3.50 \$3.00 \$2.50 \$1.50 Wan Chai Ferry Pier

Inward

Wan Chai Ferry Pier

\$4.50 Fleming Road/Hennessy Road Junction

\$4.50 \$4.00 Percival Street

\$4.50 \$4.00 \$3.50 Stubbs Road Roundabout

\$4.50 \$4.00 \$3.50 \$3.00 Deep Water Bay Road/Nam Fung Road Junction

\$4.50 \$4.00 \$3.50 \$3.00 \$2.50 Wong Chuk Hang Road & Boatyards

\$4.50 \$4.00 \$3.50 \$3.00 \$2.50 \$1.50 Ap Lei Chau

Journey time

45 minutes

Hong Kong Green Minibus Route No. 37

Route—4.8 km

Ap Lei Chau (Ping Lan Street) to Lei Tung Estate/Ap Lei Chau Estate (Circular): via Ping Lan Street, San Shi Street, Wai Fung Street, Ap Lei Chau Main Street, Lee Chi Road, Ap Lei Chau Bridge Road (eastbound) *(access road to boatyards), Road A, Road B, Road C, Road B, Road A, Ap Lei Chau Bridge Road (westbound), Ap Lei Chau Bridge Road (eastbound), Lee Chi Road, Ap Lei Chau Main Street and Ping Lan Street.

*Timetable**From Ping Lan Street**Frequency
minutes**Daily*

6.00 a.m. – 11.00 p.m.

7

*Additional journeys via boatyards during 7.00 a.m. to 7.00 p.m. at 30-minute headway.

Faretable

\$1.50 per single journey

Journey time

16 minutes

Hong Kong Island Green Minibus Route No. 38*Route—6 km*

Lei Tung Estate to Aberdeen (Sai On Street) (Circular): via Road C, Road B, Road A, Ap Lei Chau Bridge Road, Aberdeen Praya Road, flyover, Aberdeen Main Road, Lok Yeung Street, Chengtu Road, Sai On Street, Aberdeen Main Road, Lok Yeung Street, Chengtu Road, Nam Ning Street (northern section), Fung Tin Street, Aberdeen Main Road (eastbound), Aberdeen Praya Road, Ap Lei Chau Bridge Road, Road A, Road B and Road C.

*Timetable**From Lei Tung Estate**Frequency
minutes*

12.00 midnight to 4.45 a.m.

15

Faretable

\$2.00 per single journey

Journey time

16 minutes

II. KOWLOON GREEN MINIBUS ROUTES**Kowloon Green Minibus Route No. 1***Route—3.6 km*

Star Ferry to Tsim Sha Tsui East (Granville Square): via Salisbury Road, Hong Chong Road, Hong Tat Path, Tsim Sha Tsui East Public Transport Terminus, Science Museum Road, Granville Road, Granville Square.

Tsim Sha Tsui East (Granville Square) to Star Ferry: via Granville Road, Chatham Road South, Salisbury Road and Star Ferry Concourse.

*Timetable**From Star Ferry**From Tsim Sha Tsui East**Frequency
minutes*

8.00 a.m. – 7.24 p.m.

8.00 a.m. – 7.24 p.m.

3/8

Faretable

\$1.70 (Star Ferry to Granville Square)
 \$1.30 (Granville Square to Star Ferry)*

*Passengers boarding between Hong Chong Road and Granville Square may continue their journeys on departure from Granville Square to Star Ferry without changing vehicle and for an inclusive \$1.70 fare.

Journey time

18 minutes

Kowloon Green Minibus Route No. 1M*Route—4.1 km*

Tsim Sha Tsui MTR Station to Tsim Sha Tsui East (Circular): via Haiphong Road, Humphreys Avenue, Carnarvon Road, Cornwall Avenue, Mody Road, Science Museum Road, slip road, Hong Chong Road, Hong Tat Path, Tsim Sha Tsui East Public Transport Terminus, Science Museum Road, Granville Road, Granville Square, Granville Road, Chatham Road South, Cameron Road, Carnarvon Road, Nathan Road, Salisbury Road, Star Ferry Concourse, Salisbury Road, Hankow Road and Haiphong Road.

Timetable

<i>From Tsim Sha Tsui MTR Station</i>	<i>Frequency minutes</i>
7.00 a.m. – 10.30 p.m.	3/10

Faretable

\$1.70 per single journey

Journey time

18 minutes

Kowloon Green Minibus Route No. 2*Route—7.2 km*

Hung Hom (Whampoa Gardens) to Tat Chee Avenue Public Transport Terminus: via unnamed roads in Whampoa Gardens, Hung Hom Road, Tak Man Street, Dock Street, Bulkeley Street, Marsh Street, Wuhu Street, Ma Tau Wai Road, San Lau Street, Chatham Road North, Ma Tau Wai Road, Ma Tau Chung Road, Fu Ning Street, Argyle Street, Lomond Road, Prince Edward Road West, Embankment Road, Boundary Street, Tai Hang Tung Road, To Yuen Street and Tat Chee Avenue.

Tat Chee Avenue Public Transport Terminus to Hung Hom (Whampoa Gardens): via Tat Chee Avenue, To Yuen Street, Lung Chu Street, Tai Hang Tung Road, Boundary Street, Prince Edward Road West, Argyle Street, Fu Ning Street, Shing Tak Street, Ma Tau Chung Road, Ma Tau Wai Road, Chatham Road North, Pak Kung Street, Ma Tau Wai Road, Wuhu Street, Tak Man Street and unnamed roads in Whampoa Gardens.

Timetable

<i>From Hung Hom (Whampoa Gardens)</i>	<i>From Tai Chee Avenue Public Transport Terminus</i>	<i>Frequency minutes</i>
<i>Mondays to Saturdays (Public Holidays excepted)</i>		
6.45 a.m. – 10.45 p.m.	6.25 a.m. – 10.25 p.m.	7/15
<i>Sundays and Public Holidays</i>		
7.45 a.m. – 10.15 p.m.	7.30 a.m. – 10.00 p.m.	10/15

Faretable

<i>Outward</i>		<i>Inward</i>	
Tat Chee Avenue Public Transport Terminus		Hung Hom (Whampoa Gardens)	
\$3.50 Prince Edward Road/Junction Road		\$3.50 Ma Tau Wai Road/Ma Tau Chung	
\$3.50 \$2.00 Hung Hom (Whampoa Gardens)		\$3.50 \$2.00 Road (Ma Tau Wai Estate)	
		\$3.50 \$2.00 Tat Chee Avenue Public	
			Transport Terminus

Journey time

28 minutes

Kowloon Green Minibus Route No. 3*Route*—4.2 km

Tsim Sha Tsui (Hankow Road) to Tai Tung Sun Chuen: via Hankow Road, Peking Road, Kowloon Park Drive, Canton Road, Jordan Road, Canton Road, Public Square Street, Reclamation Street, Mong Kok Road, Anchor Street, Ash Street, Fuk Tsun Street, Ivy Street, Tai Ching Street and Tai Tsun Street.

Tai Tung Sun Chuen to Tsim Sha Tsui (Hankow Road): via Tai Tsun Street, Tai Kok Tsui Road, Fuk Tsun Street, Mong Kok Road, Shanghai Street, Jordan Road, Canton Road, Salisbury Road and Hankow Road.

Timetable

<i>From Tsim Sha Tsui (Hankow Road)</i>	<i>From Tai Tung Sun Chuen</i>	<i>Frequency minutes</i>
6.36 a.m. – 11.31 p.m.	6.04 a.m. – 11.08 p.m.	6/10

Faretable

<i>Outward</i>		<i>Inward</i>	
Tsim Sha Tsui (Hankow Road)		Tai Tung Sun Chuen	
\$2.50 Reclamation Street/Waterloo Road		\$2.50 Shanghai Street/Waterloo Road	
\$2.50 \$1.50 Tai Tung Sun Chuen		\$2.50 \$1.50 Tsim Sha Tsui (Hankow	
			Road)

Journey time

25 minutes

Kowloon Green Minibus Route No. 4*Route*—6.7 km

Tsim Sha Tsui (Hankow Road) to Yau Yat Chuen: via Hankow Road, Peking Road, Kowloon Park Drive, Canton Road, Ferry Street, Tong Mei Road, Larch Street, Fir Street, Fuk Tsun Street, Mong Kok Road, Tung Choi Street, Argyle Street, Sai Yee Street, Boundary Street, Tai Hang Tung Road, Tat Chee Avenue and Peony Road.

Yau Yat Chuen to Tsim Sha Tsui (Hankow Road): via Peony Road, Cassia Road, Begonia Road, Tat Chee Avenue, Tai Hang Tung Road, Boundary Street, Knight Street, Prince Edward Road West, Sai Yee Street, Argyle Street, Yim Po Fong Street, Waterloo Road, Ferry Street, Canton Road, Salisbury Road and Hankow Road.

Timetable

<i>From Yau Yat Chuen</i>	<i>From Tsim Sha Tsui (Hankow Road)</i>	<i>Frequency minutes</i>
	<i>Mondays to Saturdays (Public Holidays excepted)</i>	
7.30 a.m.	—	—
8.20 a.m.	—	—
—	5.30 p.m.	—
—	6.30 p.m.	—

Faretable

\$3.00 per single journey

Journey time

26 minutes

Kowloon Green Minibus Route No. 5M*Route*—2.7 km

Waterloo Hill (Hok Yu Lane) to Argyle MTR Station (Circular): via Hok Yu Lane, Man Fuk Road, Man Wan Road, Man Fuk Road, Pui Ching Road, Soares Avenue, Argyle Street, Sai Yeung Choi Street, Shantung Street, Yim Po Fong Street, Waterloo Road, Pui Ching Road, Man Fuk Road and Hok Yu Lane.

Timetable

<i>From Waterloo Hill (Hok Yu Lane)</i>	<i>Frequency minutes</i>
<i>Mondays to Saturdays (Public Holidays excepted)</i>	
7.00 a.m. – 11.00 p.m.	6/12
<i>Sundays and Public Holidays</i>	
7.00 a.m. – 11.00 p.m.	12

Faretable

\$1.20 per single journey

Journey time

20 minutes

Kowloon Green Minibus Route No. 6*Route*—4.3 km

Hung Hom (Whampoa Gardens) to Tsim Sha Tsui (Hankow Road): via unnamed road, Tak On Street, Shung King Street, Hung Hom Road, Tak Man Street, Dock Street, Bulkeley Street, Ming On Street, Baker Street, Gillies Avenue, Cheong Wan Road, Austin Road, Canton Road, Kowloon Park Drive, Salisbury Road and Hankow Road.

Tsim Sha Tsui (Hankow Road) to Hung Hom (Whampoa Gardens): via Hankow Road, Peking Road, Kowloon Park Drive, Canton Road, Austin Road, Cheong Wan Road, On Wan Road, Cheong Wan Road, Gillies Avenue, Wuhu Street, Tak Man Street, Tak On Street, Shung King Street, Tak Fung Street and unnamed road.

Timetable

<i>From Hung Hom (Whampoa Gardens)</i>	<i>From Tsim Sha Tsui (Hankow Road)</i>	<i>Frequency minutes</i>
<i>Mondays to Saturdays (Public Holidays excepted)</i>		
6.30 a.m. – 11.24 p.m.	6.45 a.m. – 12.00 midnight	2/4
<i>Sundays and Public Holidays</i>		
7.20 a.m. – 11.20 p.m.	7.30 a.m. – 12.00 midnight	3/4

Faretable

\$2.50 per single journey

Journey time

22 minutes

Kowloon Green Minibus Route No. 7*Route*—10.5 km

Kowloon City (Wylar Gardens) to Tsim Sha Tsui East (Circular): via Wai King Street, Kwei Chow Street, To Kwa Wan Road, Ma Tau Wai Road, Gillies Avenue, San Wai Street, Chatham Road North, Chatham Road South, Cameron Road, Carnarvon Road, Nathan Road, Salisbury Road, Hong Chong Road, Tsim Sha Tsui East Public Transport Terminus, Science Museum Road, Mody Road, Chatham Road South, Cheong Wan Road, Hong Tai Path, Hong Chong Road, Chatham Road North, Ma Tau Wai Road, Chi Kiang Street, To Kwa Wan Road, San Ma Tau Street and Wai King Street.

Timetable

<i>From Kowloon City (Wylar Gardens)</i>	<i>Frequency minutes</i>
<i>Mondays to Saturdays (Public Holidays excepted)</i>	
7.00 a.m. – 10.30 p.m.	7/12
<i>Sundays and Public Holidays</i>	
8.00 a.m. – 10.00 p.m.	7/12

Faretable

\$3.50 per single journey

(From Kowloon City (Wylar Gardens) to Tsim Sha Tsui East—\$3.50)

(From Tsim Sha Tsui East to Kowloon City (Wylar Gardens)—\$3.50)

Journey time

38 minutes

Kowloon Green Minibus Route No. 8*Route*—7.2 km

Tsim Sha Tsui (Middle Road) to Ho Man Tin Estate: via Middle Road, Hankow Road, Peking Road, Ashley Road, Middle Road, Kowloon Park Drive, Salisbury Road, Chatham Road South, Cheong Wan Road, On Wan Road, Cheong Wan Road, Gillies Avenue, Wuhu Street, Ma Tau Wai Road, Fat Kwong Street, Chung Hau Street, Fat Kwong Street, Sheung Foo Street, Sheung Shing Street, Sheung Lok Street and Sheung Wo Street.

Ho Man Tin Estate to Tsim Sha Tsui (Middle Road): via Sheung Wo Street, Sheung Lok Street, Sheung Shing Street, Sheung Foo Street, Fat Kwong Street, Chung Hau Street, Fat Kwong Street, Ma Tau Wai Road, Wuhu Street, Dock Street, Bulkeley Street, Ming On Street, Baker Street, Gillies Avenue, Cheong Wan Road, On Wan Road, Cheong Wan Road, Chatham Road South, Granville Road, unnamed road, Granville Road, Chatham Road South, Salisbury Road, Nathan Road, Peking Road, Ashley Road and Middle Road.

Timetable

<i>From Tsim Sha Tsui</i>	<i>From Ho Man Tin Estate</i>	<i>Frequency minutes</i>
	<i>Mondays to Saturdays (Public Holidays excepted)</i>	
7.00 a.m. – 11.30 p.m.	6.30 a.m. – 11.30 p.m.	10/15
	<i>Sundays and Public Holidays</i>	
8.30 a.m. – 10.30 p.m.	8.00 a.m. – 10.00 p.m.	12

Faretable

<i>Outward</i>			<i>Inward</i>		
Tsim Sha Tsui			Ho Man Tin Estate		
\$3.00	Ma Tau Wai Road		\$3.00	Ma Tau Wai Road	
\$3.00	\$1.80	Ho Man Tin Estate	\$3.00	\$1.80	Tsim Sha Tsui

Journey time

32 minutes

Kowloon Green Minibus Route No. 9M*Route*—2.1 km

Upper Pak Tin Estate to Shek Kip Mei MTR Station (Circular): via Pak Wan Street, Pak Tin Street, Berwick Street, Shek Kip Mei Street, Woh Chai Street, Wai Chi Street, Nam Cheong Street and Pak Wan Street.

Timetable

<i>From Shek Kip Mei MTR Station</i>	<i>Frequency minutes</i>
6.30 a.m. – 10.36 p.m.	3/4

Faretable

\$1.30 per single journey

Journey time

14 minutes

Kowloon Green Minibus Route No. 11M*Route—3.6 km*

Cheung Sha Wan MTR Station to So Uk (Circular): via Cheung Sha Wan MTR Station, Cheung Sha Wan Road, Wing Lung Street, Fuk Wing Street, Tonkin Street, Shun Ning Road, Hing Wah Street, Po On Road, Cheung Fat Street, Lilac Street, Larkspur Street, Orchid Street, Lilac Street, Cheung Fat Street, Po On Road, Hing Wah Street, Un Chau Street, Cheung Wah Street, Cheung Sha Wan Road and Cheung Sha Wan MTR Station.

In addition, special short-working journeys will be operated between Hing Wah Street and So Uk according to the following routeing:

Hing Wah Street to So Uk (Circular): via Hing Wah Street, Po On Road, Cheung Fat Street, Lilac Street, Larkspur Street, Orchid Street, Lilac Street, Cheung Fat Street, Po On Road, Wing Hong Street, Kwong Shing Street, Castle Peak Road and Hing Wah Street.

Timetable

	<i>Frequency</i> minutes
<i>Mondays to Saturdays</i> (Public Holidays excepted)	
6.30 a.m. – 10.40 p.m.	4/8
<i>Sundays and Public Holidays</i>	
8.00 a.m. – 10.00 p.m.	6
<i>Short-working Service</i> (Mondays to Sundays)	
9.00 a.m. – 12.00 noon	12
4.00 p.m. – 8.00 p.m.	

Faretable

\$1.30 per single journey

(From So Uk to Cheung Sha Wan MTR Station—\$1.30)

(From Cheung Sha Wan MTR Station to So Uk—\$1.30)

(From So Uk to Hing Wah Street—\$1.30)

(From Hing Wah Street to So Uk—\$1.30)

Journey time

20 minutes

Kowloon Green Minibus Route No. 12*Route—5.8 km*

Pak Tin to Tai Tung Sun Chuen: via Pak Wan Street, Pak Tin Street, Nam Cheong Street, Tai Hang Sai Street, Tai Hang Tung Road, Boundary Street, Knight Street, Prince Edward Road West, Sai Yee Street, Argyle Street, Luen Wan Street, Mong Kok KCR Station PLB 'Scheduled' Service Terminus, Luen Wan Street, Bute Street, Sai Yee Street, Argyle Street, Portland Street, Mong Kok Road, Anchor Street, Ash Street, Fuk Tsun Street, Ivy Street, Tai Ching Street and Tai Tsun Street.

Tai Tung Sun Chuen to Pak Tin: via Tai Tsun Street, Tai Kok Tsui Road, Fuk Tsun Street, Mong Kok Road, Nathan Road, Fife Street, Tung Choi Street, Argyle Street, Luen Wan Street, Mong Kok KCR Station PLB 'Scheduled' Service Terminus, Luen Wan Street, Bute Street, Sai Yee Street, Playing Field Road, Tung Choi Street, Boundary Street, Tai Hang Tung Road, Tong Yam Street, Tai Hang Tung Road, Tai Hang Sai Street, Nam Cheong Street, Pak Tin Street and Pak Wan Street.

Timetable

<i>From Pak Tin</i>	<i>From Tai Tung Sun Chuen</i>	<i>Frequency minutes</i>
5.50 a.m. – 11.41 p.m.	6.00 a.m. – 11.51 p.m.	7/12

Faretable

<i>Outward</i>		<i>Inward</i>	
Pak Tin		Tai Tung Sun Chuen	
\$2.50	Mong Kok (Argyle Street/ Fife Street)	\$2.50	Mong Kok (Argyle Street/ Fife Street)
\$2.50	\$1.20 Tai Tung Sun Chuen	\$2.50	\$1.20 Pak Tin

Journey time

27 minutes

Kowloon Green Minibus Route No. 13*Route*—5.8 km

Kowloon Tong (Broadcast Drive) to Hung Hom Ferry: via Broadcast Drive, Junction Road, Fu Mei Street, Fu Keung Street, Wang Tau Hom Central Road, Wang Tau Hom East Road, Junction Road, Prince Edward Road West, Lomond Road, Argyle Street, Tin Kwong Road, Ma Tau Wai Road, Sheung Heung Road, To Kwa Wan Road, Ma Tau Wai Road, Wuhu Street, Dock Street, Bulkeley Street, Ming On Street, Baker Street and Gillies Avenue.

Hung Hom Ferry to Kowloon Tong (Broadcast Drive): via Gillies Avenue, Wuhu Street, Ma Tau Wai Road, To Kwa Wan Road, Ma Tau Kok Road, Pau Chung Street, Ma Hang Chung Road, Tin Kwong Road, Argyle Street, Lomond Road, Prince Edward Road West, Junction Road, Wang Tau Hom East Road, Wang Tau Hom South Road, Fu Keung Street, Fu Mei Street, Junction Road, and Broadcast Drive.

Timetable

<i>From Kowloon Tong (Broadcast Drive)</i>	<i>From Hung Hom Ferry</i>	<i>Frequency minutes</i>
	<i>Mondays to Saturdays (Public Holidays excepted)</i>	
7.30 a.m. – 10.30 p.m.	7.00 a.m. – 10.00 p.m.	7/15
	<i>Sundays and Public Holidays</i>	
8.30 a.m. – 10.30 p.m.	8.00 a.m. – 10.00 p.m.	15

Faretable

<i>Outward</i>		<i>Inward</i>	
Kowloon Tong (Broadcast Drive)		Hung Hom Ferry	
\$3.00	Ma Tau Wai Road	\$3.00	Ma Hang Chung Road
\$3.00	\$1.70 Hung Hom Ferry	\$3.00	\$1.70 Wang Tau Hom East Road
		\$3.00	\$1.70 \$1.30 Kowloon Tong (Broadcast Drive)

Journey time

25 minutes

Kowloon Green Minibus Route No. 13A

Route—0.9 km

Kowloon Tong (Broadcast Drive) to Lok Fu Centre: via Broadcast Drive, Junction Road, Fu Mei Street, Fu Keung Street, Wang Tau Hom Central Road, Wang Tau Hom East Road and Wang Tau Hom South Road.

Lok Fu Centre to Kowloon Tong (Broadcast Drive): via Wang Tau Hom South Road, Fu Keung Street, Fu Mei Street, Junction Road and Broadcast Drive.

Timetable

<i>From Kowloon Tong (Broadcast Drive)</i>	<i>From Lok Fu Centre</i>	<i>Frequency minutes</i>
<i>Mondays to Saturdays</i>		
7.30 a.m. – 11.00 p.m.	7.30 a.m. – 11.00 p.m.	6/10
<i>Sundays and Public Holidays</i>		
8.00 a.m. – 11.00 p.m.	8.00 a.m. – 11.00 p.m.	10

Faretable

\$1.20 per single journey

Journey time

5 minutes

Kowloon Green Minibus Route No. 15

Route—2.4 km

Kai Tak Airport Passenger Terminal to Air Cargo Terminal (Circular): via Airport Passenger Terminal, Concorde Road, Eastern Road, Cargo Circuit, Eastern Road, Concorde Road and Airport Passenger Terminal.

Timetable

<i>From Airport Passenger Terminal to Air Cargo Terminal (Circular)</i>	<i>Frequency minutes</i>
<i>Mondays to Saturdays (Public Holidays excepted)</i>	
6.30 a.m. – 11.45 p.m.	12/15
<i>Sundays and Public Holidays</i>	
7.00 a.m. – 11.45 p.m.	15

Faretable

\$1.50 per single journey

Journey time

6 minutes

Kowloon Green Minibus Route No. 15A

Route—4.8 km

Kowloon City Ferry to Air Cargo Terminal: via San Ma Tau Street, To Kwa Wan Road, Sung Wong Toi Road, Olympic Avenue, Airport Passenger Terminal, Concorde Road, Eastern Road and Cargo Circuit.

Air Cargo Terminal to Kowloon City Ferry: via Cargo Circuit, Eastern Road, Concorde Road, Airport Passenger Terminal, Concorde Road, Olympic Avenue, Sung Wong Toi Road, To Kwa Wan Road and San Ma Tau Street.

Timetable

<i>From Kowloon City Ferry</i>	<i>From Air Cargo Terminal</i>	<i>Frequency minutes</i>
<i>Mondays to Saturdays (Public Holidays excepted)</i>		
7.30 a.m. – 10.00 a.m.	7.45 a.m. – 10.15 a.m.	30
4.15 p.m. – 6.45 p.m.	4.30 p.m. – 7.00 p.m.	30

Faretable

<i>Outward</i>		<i>Inward</i>	
Kowloon City Ferry		Air Cargo Terminal	
\$2.50	Airport Passenger Terminal	\$2.50	Airport Passenger Terminal
\$2.50	\$1.50 Air Cargo Terminal	\$2.50	\$1.50 Kowloon City Ferry

Journey time

13 minutes

Kowloon Green Minibus Route No. 16

Route—2.7 km

Jats Incline (Choi Wan Estate) to Ping Shek Estate (Circular): via Ngau Chi Wan Street, Jats Incline, Clear Water Bay Road, Lung Cheung Road, Clear Water Bay Road, Fung Shing Street and Ngau Chi Wan Street.

Timetable

<i>From Jats Incline</i>	<i>Frequency minutes</i>
<i>Mondays to Saturdays (Public Holidays excepted)</i>	
6.00 a.m. – 12.00 midnight	1/4
<i>Sundays and Public Holidays</i>	
7.00 a.m. – 12.00 midnight	3

Faretable

<i>Outward</i>		<i>Inward</i>	
Jats Incline		Ping Shek Estate	
\$1.30	Choi Wan Commercial Complex	\$1.30	Choi Wan Commercial Complex
\$1.30	\$1.20 Ping Shek Estate	\$1.30	\$1.20 Jats Incline

Journey time

12 minutes

Kowloon Green Minibus Route No. 18

Route—1.7 km

Wong Tai Sin (North) to Tsz Wan Shan (North): via Upper Wong Tai Sin Estate access road, Wong Tai Sin Road, Nga Chuk Street, Chuk Yuen Road, Shatin Pass Road and Tsz Wan Shan Road.

Tsz Wan Shan (North) to Wong Tai Sin (North): via Tsz Wan Shan Road, Shatin Pass Road, Chuk Yuen Road, Nga Chuk Street, Wong Tai Sin Road and Upper Wong Tai Sin Estate access road.

Timetable

<i>From Wong Tai Sin (North)</i>	<i>From Tsz Wan Shan (North)</i>	<i>Frequency minutes</i>
	<i>Mondays to Saturdays (Public Holidays excepted)</i>	
6.35 a.m. – 11.35 p.m.	6.30 a.m. – 11.30 p.m.	2/8
	<i>Sundays and Public Holidays</i>	
7.05 a.m. – 11.35 p.m.	7.00 a.m. – 11.30 p.m.	3/8

Faretable

\$1.00 per single journey

Journey time

3.5 minutes

Kowloon Green Minibus Route No. 19

Route—4.7 km

San Po Kong to Tsz Wan Shan (Shatin Pass Estate): via Yi Lun Street, Shung Ling Street, Tseuk Luk Street, Choi Hung Road, Po Kong Village Road, slip road, Lung Cheung Road, Hammer Hill Road, Po Kong Village Road and Tsz Wan Shan Road.

Tsz Wan Shan (Shatin Pass Estate) to San Po Kong: via Tsz Wan Shan Road, Po Kong Village Road, Hammer Hill Road, Choi Hung roundabout, Hammer Hill Road, Lung Cheung Road, slip road, Po Kong Village Road, Choi Hung Road, Tai Yau Street, Tseuk Luk Street, Hong Keung Street and Yi Lun Street.

Timetable

<i>From San Po Kong</i>	<i>From Tsz Wan Shan (Shatin Pass Estate)</i>	<i>Frequency minutes</i>
	<i>Mondays to Saturdays (Public Holidays excepted)</i>	
7.00 a.m. – 10.30 p.m.	6.45 a.m. – 10.15 p.m.	6/12
	<i>Sundays and Public Holidays</i>	
7.00 a.m. – 10.00 p.m.	7.15 a.m. – 10.15 p.m.	7/8

Faretable

<i>Outward</i>		<i>Inward</i>	
San Po Kong		Tsz Wan Shan	
\$2.20	Diamond Hill MTR Station	\$2.20	Diamond Hill MTR Station
\$2.20	\$1.20 Tsz Wan Shan	\$2.20	\$1.20 San Po Kong

Journey time

17 minutes

Kowloon Green Minibus Route No. 20*Route*—3.50 km

San Po Kong to Tsz Wan Shan Estate (North): via Hong Keung Street, Shung Ling Street, Tseuk Luk Street, Tai Shing Street, Tung Tau Tsuen Road, Shatin Pass Road, Choi Hung Road, Po Kong Village Road, Fung Tak Road, Shatin Pass Road, Ming Fung Street, Sheung Fung Street, Wan Wah Street, Tsz Wan Shan Road, Wai Wah Street and Wan Wah Street.

Tsz Wan Shan Estate (North) to San Po Kong: via Wan Wah Street, Shung Wah Street, Sheung Fung Street, Fung Tak Road, Po Kong Village Road, Choi Hung Road, Shatin Pass Road, Choi Hung Road, Tai Yau Street, Tseuk Luk Street and Hong Keung Street.

Timetable

<i>From San Po Kong</i>	<i>From Tsz Wan Shan Estate (North)</i>	<i>Frequency minutes</i>
	<i>Mondays to Saturdays (Public Holidays excepted)</i>	
7.15 a.m. – 10.40 p.m.	7.00 a.m. – 10.30 p.m.	3/10
	<i>Sundays and Public Holidays</i>	
7.26 a.m. – 10.00 p.m.	7.11 a.m. – 9.45 p.m.	6/10

Faretable

\$2.00 per single journey

Journey time

16 minutes

Kowloon Green Minibus Route No. 22M*Route*—3 km

Lok Wah Estate to Kwun Tong MTR Station (Circular): via Lok Wah Estate access road, Chun Wah Road, Hong Ning Road, Mut Wah Street, Hip Wo Street, Tung Yan Street, Yue Man Square, Hong Ning Road, Chun Wah Road and Lok Wah Estate access road.

Timetable

<i>From Lok Wah Estate</i>	<i>Frequency minutes</i>
	<i>Mondays to Saturdays (Public Holidays excepted)</i>
6.30 a.m. – 10.30 p.m.	4/8
	<i>Sundays and Public Holidays</i>
8.00 a.m. – 10.00 p.m.	6

Faretable

\$1.30 per single journey

Journey time

14 minutes

Kowloon Green Minibus Route No. 23*Route*—4.1 km

Kwun Tong (Wan Hon Street) to Cha Kwo Ling: via Wan Hon Street, Hip Wo Street, Kwun Tong Road, Hoi Yuen Road, Kwun Tong Ferry Concourse Access Road, Kwun Tong Ferry Terminus, Wai Yip Street and Cha Kwo Ling Road.

Cha Kwo Ling to Kwun Tong (Wan Hon Street): via Cha Kwo Ling Road, Wai Yip Street, Kwun Tong Ferry Terminus, Wai Yip Street, King Yip Street, Shing Yip Street, Hoi Yuen Road, Kwun Tong Road, Hip Wo Street, Wan Hon Street, Shui Wo Street, Shui Ning Street and Wan Hon Street.

Timetable

<i>From Kwun Tong (Wan Hon Street)</i>	<i>From Cha Kwo Ling</i>	<i>Frequency minutes</i>
	<i>Mondays to Saturdays (Public Holidays excepted)</i>	
5.45 a.m. – 11.45 p.m.	5.30 a.m. – 11.30 p.m.	4/8
	<i>Sundays and Public Holidays</i>	
6.45 a.m. – 11.45 p.m.	6.30 a.m. – 11.30 p.m.	6/10

Faretable

\$1.50 per single journey

Journey time

13 minutes

Kowloon Green Minibus Route No. 23A*Route*—3.4 km

Kwun Tong (Yan Oi Court) to Cha Kwo Ling: via Yan Oi Court, Tung Yan Street, Kwun Tong Road, Hoi Yuen Road, Kwun Tong Ferry Concourse Access Road, Kwun Tong Ferry Terminus, Wai Yip Street and Cha Kwo Ling Road.

Cha Kwo Ling to Kwun Tong (Yan Oi Court): via Cha Kwo Ling Road, Wai Yip Street, Kwun Tong Ferry Terminus, Wai Yip Street, King Yip Street, Shing Yip Street, Hoi Yuen Road, Kwun Tong Road, Hip Wo Street, Tung Yan Street, Yue Man Square, Hong Ning Road, Mut Wah Street, Fu Yan Street and Yan Oi Court.

Timetable

<i>From Kwun Tong (Yan Oi Court)</i>	<i>From Cha Kwo Ling</i>	<i>Frequency minutes</i>
	<i>Mondays to Saturdays (Public Holidays excepted)</i>	
7.00 a.m. – 11.30 p.m.	7.15 a.m. – 11.45 p.m.	10/15
	<i>Sundays and Public Holidays</i>	
7.30 a.m. – 11.30 p.m.	7.45 a.m. – 11.45 p.m.	10/12

Faretable

\$1.50 per single journey

Journey time

13 minutes

Kowloon Green Minibus Route No. 23B*Route—3.2 km*

Yan Oi Court to Cha Kwo Ling: via Yan Oi Court, Tung Yan Street, Yue Man Square, Hong Ning Road, Kwun Tong Road, Lei Yue Mun Road, Road CK 1, Cha Kwo Ling Road, Sai Cho Wan T.H.A. access road, Cha Kwo Ling Road.

Cha Kwo Ling to Yan Oi Court: via Cha Kwo Ling Road, Sai Cho Wan T.H.A. access road, Cha Kwo Ling Road, Lei Yue Mun Road, Kwun Tong Road, Hip Wo Street, Tung Yan Street, Yue Man Square, Hong Ning Road, Mut Wah Street, Fu Yan Street, Yan Oi Court.

Timetable

<i>From Yan Oi Court</i>	<i>From Cha Kwo Ling</i>	<i>Frequency minutes</i>
<i>Mondays to Saturdays (Public Holidays excepted)</i>		
7.00 a.m. – 11.30 p.m.	7.15 a.m. – 11.45 p.m.	10/15
<i>Sundays and Public Holidays</i>		
7.15 a.m. – 10.45 p.m.	7.30 a.m. – 11.00 p.m.	12/15

Faretable

<i>Outward</i>		<i>Inward</i>	
Yau Oi Court		Cha Kwo Ling	
\$1.30 HK Rehabilitation Centre		\$1.30 HK Rehabilitation Centre	
\$1.50 Cha Kwo Ling		\$1.50 Yan Oi Court	

Journey time

10 minutes

Kowloon Green Minibus Route No. 24M*Route—3.4 km*

Lam Tin (South) to Sam Ka Tsuen Ferry: via On Tin Street, Ping Tin Street, Kai Tin Road, Lei Yue Mun Road, Yau Tong Road, Yan Wing Street, Ko Chiu Road, Cha Kwo Ling Road, (*Ko Fai Road, Tung Yuen Street) and Shung Shun Street.

Sam Ka Tsuen Ferry to Lam Tin (South): via Shung Shun Street, (*Tung Yuen Street, Ko Fai Road), Cha Kwo Ling Road, Yau Tong Road, Lei Yue Mun Road, Kai Tin Road, Ping Tin Street and On Tin Street.

In addition, supplementary journeys will be operated between Sam Ka Tsuen Ferry and Lam Tin MTR Station according to the following routing:

Lam Tin MTR Station to Sam Ka Tsuen Ferry: via Lei Yue Mun Road, Yau Tong Road, Yan Wing Street, Ko Chiu Road, Cha Kwo Ling Road, (*Ko Fai Road, Tung Yuen Street) and Shung Shun Street.

Sam Ka Tsuen Ferry to Lam Tin MTR Station: via Shung Shun Street, (*Tung Yuen Street, Ko Fai Road), Cha Kwo Ling Road, Ko Chiu Road, Yan Wing Street, Yau Tong Road, Lei Yue Mun Road, Kai Tin Road, Junk Bay Road and Lei Yue Mun Road.

Timetable

<i>From Lam Tin (South)</i>	<i>From Sam Ka Tsuen Ferry</i>	<i>Frequency minutes</i>
<i>Mondays to Saturdays (Public Holidays excepted)</i>		
5.45 a.m. – 11.15 p.m.	6.00 a.m. – 11.30 p.m.	10/15
*The service to be operated via Tung Yuen Street and Ko Fai Road from 5.45 a.m. to 9.45 a.m. and from 4.15 p.m. to 7.30 p.m.		

<i>Sundays and Public Holidays</i>		
7.00 a.m. – 10.00 p.m.	7.10 a.m. – 10.40 p.m.	10/15

Supplementary Services

<i>From Lam Tin MTR Station</i>	<i>From Sam Ka Tsuen Ferry</i>	<i>Frequency minutes</i>
6.12 a.m. – 11.57 p.m.	6.12 a.m. – 11.57 p.m.	7/10

Faretable

\$1.50 per single journey

Journey time

9 minutes

Kowloon Green Minibus Route No. 25

Route—1.9 km

Sam Ka Tsuen Ferry to Ko Chiu Road: via Shung Shun Street, (*Tung Yuen Street, Ko Fai Road), Cha Kwo Ling Road and Ko Chiu Road (terminating at Block 7).

Ko Chiu Road to Sam Ka Tsuen Ferry: via Ko Chiu Road, Ko Long Road, Lei Yue Mun Road, Ko Chiu Road, Cha Kwo Ling Road, (*Ko Fai Road, Tung Yuen Street) and Shung Shun Street.

Timetable

<i>From Sam Ka Tsuen Ferry</i>	<i>From Ko Chiu Road</i>	<i>Frequency minutes</i>
<i>Mondays to Saturdays (Public Holidays excepted)</i>		
6.00 a.m. – 11.40 p.m.	5.50 a.m. – 11.30 p.m.	7/15
*The service to be operated via Tung Yuen Street and Ko Fai Road from 6.40 a.m. to 10.10 a.m. and from 4.00 p.m. to 7.40 p.m.		

<i>Sundays and Public Holidays</i>		
7.10 a.m. – 11.25 p.m.	7.00 a.m. – 11.15 p.m.	10/15

Faretable

\$1.00 per single journey

Journey time

3 minutes

Kowloon Green Minibus Route No. 26

Route—4.5 km

Kwun Tong (Yan Oi Court) to Kai Fuk THA (Circular): via Yan Oi Court, Tung Yan Street, Yue Man Square, Hong Ning Road, Ngau Tau Kok Road, Elegance Road, Lai Yip Street, Hoi Bun Road, Wang Chiu Road, Sheung Yee Road, flyover, Ngau Tau Kok Road, Elegance Road, Kwun Tong Road, Hong Ning Road, Mut Wah Street, Fu Yan Street and Yan Oi Court.

Timetable

<i>From Kwun Tong (Yan Oi Court)</i>	<i>Frequency minutes</i>
<i>Mondays to Saturdays (Public Holidays excepted)</i>	
6.30 a.m. – 11.00 p.m.	5/10
<i>Sundays and Public Holidays</i>	
7.00 a.m. – 10.00 p.m.	5/10

Faretable

\$1.50 per single journey

(From Kwun Tong (Yan Oi Court) to Kai Fuk THA—\$1.50)

(From Kai Fuk THA to Kwun Tong (Yan Oi Court)—\$1.50)

Journey time

19 minutes

Kowloon Green Minibus Route No. 27M

Route—4.2 km

Lok Man Sun Chuen (Maidstone Road) to Mong Kok MTR Station: via Maidstone Road, Kiang Su Street, Kau Pui Lung Road, Chi Kiang Street, Ko Shan Road, Shun Yung Street, Fat Kwong Street, Pui Ching Road, Soares Avenue, Argyle Street, Hak Po Street, Nelson Street, Sai Yee Street, Prince Edward Road West, Sai Yeung Choi Street, Bute Street, Nathan Road and Fife Street.

Mong Kok MTR Station to Lok Man Sun Chuen (Maidstone Road): via Fife Street, Tung Choi Street, Argyle Street, Yim Po Fong Street, Waterloo Road, Pui Ching Road, Fat Kwong Street, Shun Yung Street, Ko Shan Road, Chi Kiang Street, Kau Pui Lung Road, Maidstone Lane and Maidstone Road.

Timetable

<i>From Lok Man Sun Chuen (Maidstone Road)</i>	<i>From Mong Kok MTR Station</i>	<i>Frequency minutes</i>
<i>Mondays to Saturdays (Public Holidays excepted)</i>		
6.45 a.m. – 12.00 midnight	7.00 a.m. – 12.00 midnight	7/15
<i>Sundays and Public Holidays</i>		
7.30 a.m. – 12.00 midnight	7.45 a.m. – 12.00 midnight	7/15

Faretable

<i>Outward</i>			<i>Inward</i>		
Lok Man Sun Chuen (Maidstone Road)			Mong Kok MTR Station		
\$2.50	Valley Road Estate (Fat Kwong Street)		\$2.50	Ho Man Tin Estate (Fat Kwong Street)	
\$2.50	\$1.70	Mong Kok MTR Station	\$2.50	\$1.70	Lok Man Sun Chuen (Maidstone Road)

Journey time

16 minutes

Kowloon Green Minibus Route No. 28M*Route—4.24 km*

Kowloon City (Wai Hang Cheong Sun Chuen) to Mong Kok MTR Station: via Wai King Street, Kwei Chow Street, To Kwa Wan Road, Ma Tau Kok Road, Tam Kung Road, Ma Tau Wai Road, Tin Kwong Road, Sheung Shing Street, Sheung Foo Street, Fat Kwong Street, Pui Ching Road, Soares Avenue, Argyle Street, Shanghai Street, Mong Kok Road, Nathan Road and Fife Street.

Mong Kok MTR Station to Kowloon City (Wai Hang Cheong Sun Chuen): via Fife Street, Tung Choi Street, Argyle Street, Yin Po Fong Street, Waterloo Road, Pui Ching Road, Fat Kwong Street, Sheung Foo Street, Sheung Shing Street, Tin Kwong Road, Ma Tau Wai Road, Sheung Heung Road, To Kwa Wan Road, San Ma Tau Street and Wai King Street.

Timetable

<i>From Kowloon City (Wai Hang Cheong Sun Chuen)</i>	<i>From Mong Kok MTR Station</i>	<i>Frequency minutes</i>
	<i>Mondays to Saturdays (Public Holidays excepted)</i>	
6.40 a.m. – 12.00 midnight	6.50 a.m. – 12.00 midnight	8/15
	<i>Sundays and Public Holidays</i>	
7.30 a.m. – 12.00 midnight	7.45 a.m. – 12.00 midnight	10/15

Faretable

<i>Outward</i>			<i>Inward</i>		
Kowloon City (Wai Hang Cheong Sun Chuen)			Mong Kok MTR Station		
\$2.50	Ho Man Tin Estate		\$2.50	Ho Man Tin Estate	
\$2.50	\$1.70	Mong Kok MTR Station	\$2.50	\$1.70	Kowloon City (Wai Hang Cheong Sun Chuen)

Journey time

24 minutes

Kowloon Green Minibus Route No. 29*Route—3.3 km*

Broadcast Drive to Beacon Hill: via Broadcast Drive, Junction Road, Waterloo Road, Cornwall Street, Kent Road, Suffolk Road, (Kowloon Tong MTR Station), Waterloo Road, Cornwall Street, Ede Road and Beacon Hill Road.

Beacon Hill to Broadcast Drive: via Beacon Hill Road, Ede Road, Cornwall Street, Kent Road, Suffolk Road (Kowloon Tong MTR Station), Waterloo Road, Somerset Road, Devon Road, Cornwall Street, Waterloo Road, Junction Road and Broadcast Drive.

Timetable

<i>From Broadcast Drive</i>	<i>From Beacon Hill</i>	<i>Frequency minutes</i>
	<i>Mondays to Saturdays (Public Holidays excepted)</i>	
7.00 a.m. – 11.45 p.m.	7.15 a.m. – 11.45 p.m.	7/15
	<i>Sundays and Public Holidays</i>	
8.00 a.m. – 11.45 p.m.	8.15 a.m. – 11.45 p.m.	7/15

Faretable

\$2.00 per single journey

Journey time

13 minutes

Kowloon Green Minibus Route No. 30A

Route—4.8 km

From Chak On Estate to Mong Kok MTR Station: via Chak On Estate access road, roundabout, Nam Cheong Street, Woh Chai Street, Shek Kip Mei Street, Tai Po Road, Poplar Street, Cheung Sha Wan Road, Nathan Road and Fife Street.

From Mong Kok MTR Station to Chak On Estate: via Fife Street, Sai Yee Street, Prince Edward Road West, Portland Street, Yu Chau Street, Wong Chuk Street, Tai Po Road, Un Chau Street, Nam Cheong Street, Berwick Street, Shek Kip Mei Street, Woh Chai Street, Wai Chi Street, Nam Cheong Street and Chak On Estate access road.

Timetable

<i>From Chak On Estate</i>	<i>From Mong Kok MTR Station</i>	<i>Frequency minutes</i>
6.30 a.m. – 10.45 p.m.	6.30 a.m. – 11.00 p.m.	5/15

Faretable

\$2.50 per single journey between Chak On Estate and Mong Kok MTR Station

<i>Outward</i>			<i>Inward</i>		
Chak On Estate			Mong Kok MTR Station		
\$2.50	Nam Cheong Street		\$2.50	Berwick Street	
\$2.50	\$1.70	Mong Kok MTR Station	\$2.50	\$1.70	Chak On Estate

Journey time

20 minutes

Kowloon Green Minibus Route No. 30M

Route—4.8 km

Caldecott Road to Mong Kok MTR Station: via Caldecott Road, Tai Po Road, (*Lung Cheung Road, Nam Cheong Street, Chak On Estate access road, roundabout, Nam Cheong Street, Woh Chai Street, Shek Kip Mei Street, Tai Po Road), Poplar Street, Cheung Sha Wan Road, Nathan Road and Fife Street.

Mong Kok MTR Station to Caldecott Road: via Fife Street, Sai Yee Street, Prince Edward Road West, Portland Street, Yu Chau Street, Wong Chuk Street, (*Tai Po Road, Un Chau Street, Nam Cheong Street, Berwick Street, Shek Kip Mei Street, Woh Chai Street, Wai Chi Street, Nam Cheong Street, Chak On Estate access road, Nam Cheong Street, Lung Cheung Road), Tai Po Road and Caldecott Road.

Timetable

<i>From Caldecott Road</i>	<i>From Fife Street</i>	<i>Frequency minutes</i>
7.20 a.m. – 7.30 p.m.	7.45 a.m. – 7.45 p.m.	20/25

*During the period from 9.00 a.m. to 4.25 p.m. daily, the service will be diverted to operate via Nam Cheong Street and Chak On Estate

Faretable

<i>Outward</i>			<i>Inward</i>		
Caldecott Road			Mong Kok MTR Station		
\$2.50	Nam Cheong Street		\$2.50	Berwick Street	
\$2.50	\$1.70	Mong Kok MTR Station	\$2.50	\$1.70	Caldecott Road

Journey time

20 minutes

Kowloon Green Minibus Route No. 31M

Route—9.1 km

Mong Kok MTR Station (Fife Street) to Tsim Sha Tsui (East) (Circular): via Fife Street, Sai Yee Street, Mong Kok Road, Sai Yeung Choi Street South, Argyle Street, Shanghai Street, Jordan Road, Cox's Road, Austin Road, Cheong Wan Road, Hong Tai Path, Hong Wing Path, Hong Tat Road, Tsim Sha Tsui East Public Transport Terminus, Science Museum Road, Mody Road, Chatham Road South, Gascoigne Road, Jordan Road, Ferry Street, Saigon Street, Canton Road, Public Square Street, Reclamation Street, Hamilton Street, Shanghai Street, Mong Kok Road, Nathan Road and Fife Street.

Timetable

<i>From Mong Kok MTR Station</i>	<i>Frequency minutes</i>
7.30 a.m. – 11.45 p.m.	8/10

Faretable

\$2.50 per single journey

Journey time

44 minutes

Kowloon Green Minibus Route No. 32M

Route—4.5 km

Lung Ping Road THA to Shek Kip Mei (MTR) Station (Circular): via Lung Ping Road, Nam Cheong Street, Berwick Street, Shek Kip Mei Street, Woh Chai Street, Wai Chi Street, Nam Cheong Street and Lung Ping Road.

Timetable

<i>From Lung Ping Road THA</i>	<i>Frequency</i> minutes
7.00 a.m. – 10.30 p.m.	12/15

Faretable

\$1.70 per single journey

Journey time

25 minutes

Kowloon Green Minibus Route No. 33

Route—7.2 km

Fu Shan to Kowloon City Ferry: via Fung Shing Street, Po Kong Village Road, Po Kong Interchange, Lung Cheung Road, Fung Mo Street, Tung Tau Tsuen Road, Tung Tsing Road, Sa Po Road, Nga Tsin Wai Road, Lion Rock Road, Prince Edward Road West, Ma Tau Chung Road, Mok Cheung Street, To Kwa Wan Road and San Ma Tau Street.

Kowloon City Ferry to Fu Shan: via San Ma Tau Street, To Kwa Wan Road, Ma Tau Kok Road, Ma Tau Chung Road, Prince Edward Road West, Grampian Road, Nga Tsin Wai Road, Tak Ku Ling Road, Lok Sin Road, Tung Lung Road, Tung Tau Tsuen Road, Fung Mo Street, Eastbound slip road of Fung Mo Interchange, Lung Cheung Road, Po Kong Interchange, Po Kong Village Road and Fung Shing Street.

Timetable

<i>From Fu Shan</i>	<i>From Kowloon City Ferry</i>	<i>Frequency</i> minutes
6.22 a.m. – 11.02 p.m.	6.36 a.m. – 11.20 p.m.	6/15

Faretable

\$3.00 per single journey

	<i>Outward</i>		<i>Inward</i>
Fu Shan		Kowloon City Ferry	
\$3.00	Fung Mo Street	\$3.00	Nga Tsin Wai Road
\$3.00	\$2.50 Nga Tsin Wai Road	\$3.00	\$2.50 Fung Mo Street
\$3.00	\$2.50 \$2.00 Kowloon City Ferry	\$3.00	\$2.50 \$1.70 Fu Shan

Journey time

26 minutes

Kowloon Green Minibus Route No. 33M

Route—2.6 km

Fu Shan to Wong Tai Sin MTR Station: via Fung Shing Street, Po Kong Village Road, Lung Cheung Road and Ching Tak Street.

Wong Tai Sin MTR Station to Fu Shan: via Ching Tak Street, Sheung Tak Street, Fung Tau Village Road, Shatin Pass Road, Choi Hung Road, Po Kong Village Road and Fung Shing Street.

Timetable

<i>From Fu Shan</i>	<i>Frequency minutes</i>
6.24 a.m. – 0.30 a.m.	1.8/8

Faretable

\$1.70 per single journey

Journey time

7 minutes

Kowloon Green Minibus Route No. 34M

Route—3.5 km

Lower Sau Mau Ping to Kwun Tong (Yue Man Square) (Circular): via Tak Wo Street, Sau Lai Street, Hiu Kwong Street, Hip Wo Street, Tung Yan Street, Yue Man Square, Hong Ning Road, Mut Wah Street, Hip Wo Street, Hiu Kwong Street, Sau Lai Street and Tak Wo Street.

Timetable

<i>From Lower Sau Mau Ping</i>	<i>Frequency minutes</i>
<i>Mondays to Saturdays (Public Holidays excepted)</i>	
6.00 a.m. – 11.30 p.m.	3/10
<i>Sundays and Public Holidays</i>	
7.30 a.m. – 10.30 p.m.	5/10

Faretable

\$1.30 per single journey

Journey time

17 minutes

Kowloon Green Minibus Route No. 35

Route—6 km

Upper Ngau Tau Kok Estate to Hong Lee Court Via Ngau Tau Kok MTR Station (Circular): via On Tak Road, Ngau Tau Kok Road, Hong Ning Road, Kung Lok Road, Hong Lee Road, Kung Lok Road, Tung Ming Street, Ngau Tau Kok Road, On Shin Road and On Tak Road.

Timetable

<i>From Upper Ngau Tau Kok Estate</i>	<i>Frequency minutes</i>
<i>Mondays to Saturdays (Public Holidays excepted)</i>	
6.30 a.m. – 10.30 p.m.	8/10
<i>Sundays and Public Holidays</i>	
8.00 a.m. – 10.00 p.m.	6

Faretable

\$1.50 per single journey

Journey time

19 minutes

Kowloon Green Minibus Route No. 36*Route—2.6 km*

Ngok Yue Shan (Hong Lee Court) to Kwun Tong Ferry: via Hong Lee Road, Kung Lok Road, Hong Ning Road, Mut Wah Street, Hip Wo Street, Kwun Tong Road, Hoi Yuen Road and Kwun Tong Ferry Concourse Access Road.

Kwun Tong Ferry to Ngok Yue Shan (Hong Lee Court): via Wai Yip Street, King Yip Street, Shing Yip Street, Hoi Yuen Road, Kwun Tong Road, Hip Wo Street, Tung Yan Street, Yue Man Square, Hong Ning Road, Kung Lok Road and Hong Lee Road.

Timetable

<i>From Ngok Yue Shan (Hong Lee Court)</i>	<i>From Kwun Tong Ferry</i>	<i>Frequency minutes</i>
	<i>Mondays to Saturdays (Public Holidays excepted)</i>	
6.15 a.m. – 11.35 p.m.	6.30 a.m. – 11.30 p.m.	7/10
	<i>Sundays and Public Holidays</i>	
7.00 a.m. – 10.40 p.m.	7.15 a.m. – 10.55 p.m.	7/8

Faretable

\$1.50 per single journey

(Ngok Yue Shan (Hong Lee Court) to Kwun Tong Ferry—\$1.50)

(Kwun Tong Ferry to Ngok Yue Shan—\$1.50)

Journey time

13 minutes

Kowloon Green Minibus Route No. 36A*Route—3 km*

Ngok Yue Shan (Hong Lee Court) to Yue Man Square (Circular): via Hong Lee Road, Kung Lok Road, Hong Ning Road, Mut Wah Street, Hip Wo Street, Tung Yan Street, Yue Man Square, Hong Ning Road, Kung Lok Road and Hong Lee Road.

Timetable

<i>From Ngok Yue Shan (Hong Lee Court)</i>	<i>Frequency minutes</i>
	<i>Mondays to Sundays</i>
6.30 a.m. – 11.30 p.m.	4/6

Faretable

\$1.30 per single journey

(Ngok Yue Shan (Hong Lee Court) to Yue Man Square—\$1.30)

(Yue Man Square to Ngok Yue Shan (Hong Lee Court)—\$1.30)

Journey time

16 minutes

Kowloon Green Minibus Route No. 37M*Route*—3.6 km

Wong Tai Sin MTR Station to Tsz Wan Shan (Circular): via Shatin Pass Road, Ming Fung Street, Sheung Fung Street, Wan Wah Street, Tsz Wan Shan Road, Wai Wah Street, Wan Wah Street, Shung Wah Street, Sheung Fung Street, Fung Tak Road and Shatin Pass Road.

Timetable

<i>From Wong Tai Sin MTR Station</i>	<i>Frequency minutes</i>
<i>Mondays to Saturdays (Public Holidays excepted)</i>	
6.30 a.m. – 12.16 a.m.	0.7/2
<i>Sundays and Public Holidays</i>	
7.00 a.m. – 12.16 a.m.	2

Faretable

\$1.20 per single journey

Journey time

12 minutes

Kowloon Green Minibus Route No. 38M

Route—2.8 km
2.0 km (short working service)

Chuk Yuen (North) Estate to Wong Tai Sin MTR Station: via Wing Chuk Street, Chuk Yuen Road, Nga Chuk Street, Wong Tai Sin Road, Shatin Pass Road, Fung Tak Road, Po Kong Village Road, Lung Cheung Road and Ching Tak Street.

Wong Tai Sin MTR Station to Chuk Yuen (North) Estate: via Ching Tak Street, Sheung Tak Street, Tung Tau Tsuen Road, Shatin Pass Road, Choi Hung Road, Po Kong Village Road, Fung Tak Road, Shatin Pass Road, Wong Tai Sin Road, Nga Chuk Street, Chuk Yuen Road and Wing Chuk Street.

Short Working Service

Chuk Yuen (North) Estate to Wong Tai Sin MTR Station (Shatin Pass Road): via Wing Chuk Street, Chuk Yuen Road, Nga Chuk Street, Wong Tai Sin Road, Shatin Pass Road, Ming Fung Street, Sheung Fung Street, Fung Tak Road and Shatin Pass Road.

Wong Tai Sin MTR Station (Shatin Pass Road) to Chuk Yuen (North) Estate: via Shatin Pass Road, Wong Tai Sin Road, Nga Chuk Street, Chuk Yuen Road and Wing Chuk Street.

Timetable

<i>From Chuk Yuen (North) Estate</i>	<i>From Wong Tai Sin MTR Station</i>	<i>Frequency minutes</i>
6.30 a.m. – 12.00 midnight	6.45 a.m. – 12.00 midnight	25/30

Short-working Service

<i>From Chuk Yuen (North) Estate</i>	<i>From Wong Tai Sin MTR Station (Shatin Pass Road)</i>	<i>Frequency minutes</i>
6.30 a.m. – 12.00 midnight	6.35 a.m. – 12.00 midnight	5/10

Faretable

\$1.50 per single journey

Short-working Service

\$1.20 per single journey

Journey time

12 minutes

Short-working Service

6 minutes

Kowloon Green Minibus Route No. 39M*Route—4.4 km*

Lok Fu to Tung Tau (Circular): via Wang Tau Hom South Road, Fu Keung Street, Wang Tau Hom Central Road, Wang Tau Hom East Road, Junction Road, Tung Tau Tsuen Road, Tung Lung Road, Lok Sin Road, Choi Hung Road, Tai Shing Street, Tung Tau Tsuen Road, Fung Mo Street, Fu Mei Street, Wang Tau Hom East Road and Wang Tau Hom South Road.

Timetable

<i>From Lok Fu</i>	<i>Frequency minutes</i>
6.30 a.m. to 10.40 p.m.	15/20

Faretable

\$1.20 per single journey

Journey time

17 minutes

Kowloon Green Minibus Route No. 41M*Route—3.8 km*

Yau Yat Chuen to Shek Kip Mei MTR Station (Circular): via Fa Po Street, Tseuk Kiu Street, Tat Chee Avenue, Tai Hang Tung Road, Woh Chai Street, Wai Chi Street, Nam Cheong Street, Berwick Street, Shek Kip Mei Street, Woh Chai Street, Tai Hang Tung Road, Tat Chee Avenue and Fa Po Street.

Timetable

<i>From Yau Yat Chuen</i>	<i>Frequency minutes</i>
7.00 a.m. - 7.30 p.m.	10/15

Faretable

\$1.30 per single journey

(From Yau Yat Chuen to Berwick Street—\$1.30)

(From Berwick Street to Yau Yat Chuen—\$1.30)

Journey time

18 minutes

Kowloon Green Minibus Route No. 42*Route*—4.2 km

Cheung Sha Wan (Tai Nan West Street) to Chak On Estate: via Tai Nan West Street, Castle Peak Road, Hing Wah Street, Po On Road, Tonkin Street, Castle Peak Road, Tai Po Road, Pak Tin Street, Pak Wan Street, Nam Cheong Street and Chak On Estate access road.

Chak On Estate to Cheung Sha Wan (Tai Nan West Street): via Chak On Estate access road, Nam Cheong Street, Lung Cheung Road, Tai Woh Ping Road, Tai Po Road, Castle Peak Road, Yen Chow Street, Un Chau Street, Camp Street, Po On Road, Wing Hong Street and Tai Nan West.

Timetable

<i>From Cheung Sha Wan (Tai Nan West Street)</i>	<i>Frequency minutes</i>
6.00 a.m. – 9.00 p.m.	8/15

Faretable

\$2.00 per single journey

(From Tai Nan West Street to Chak On Estate—\$2.00)

(From Chak On Estate to Tai Nan West Street—\$2.00)

Journey time

23 minutes

Kowloon Green Minibus Route No. 51M*Route*—4.4 km

Richland Gardens to Kowloon Bay MTR Station (Circular): via Richland Gardens access road, Wang Chiu Road, Kai Lok Street, Wang Chiu Road, Kai Cheung Road, flyover, Wai Yip Street, Telford Gardens access road, Wai Yip Street, Kai Cheung Road, Wang Chiu Road, Kai Lok Street, Wang Chiu Road and Richland Gardens access road.

Timetable

<i>From Richland Gardens</i>	<i>Frequency minutes</i>
<i>Mondays to Saturdays (Public Holidays excepted)</i>	
6.20 a.m. – to 12.20 a.m.	1½/4
<i>Sundays and Public Holidays</i>	
7.00 a.m. – 12.20 a.m.	3/4

Faretable

\$1.00 per single journey

(Richland Gardens to Telford Gardens—\$1.00)

(Telford Gardens to Richland Gardens—\$1.00)

Journey time

12 minutes

Kowloon Green Minibus Route No. 52*Route*—6.2 km

Chuk Yuen Estate to San Po Kong (Circular): via Ngan Chuk Lane, Choi Chuk Street, Chuk Yuen Road, Ma Chai Hang Road, Wong Tai Sin Road, Shatin Pass Road, Fung Tak Road, Po Kong Village Road, Choi Hung Road, Tai Yau Street, Tseuk Luk Street, Hong Keung Street, Yi Lun Street, Shung Ling Street, Tseuk Luk Street, Tai Shing Street, Tung Tau Tsuen Road, Fung Mo Street, Fung Mo Interchange, Ma Chai Hang Road, Chuk Yuen Road, Choi Chuk Street and Ngan Chuk Lane.

Timetable

<i>From Chuk Yuen Estate</i>	<i>Frequency minutes</i>
<i>Mondays to Saturdays (Public Holidays excepted)</i>	
6.30 a.m. – 10.30 p.m.	5/15
<i>Sundays and Public Holidays</i>	
6.30 a.m. – 10.30 p.m.	15

Faretable

\$1.80 per single journey

(From Chuk Yuen Estate to San Po Kong—\$1.80)

(From San Po Kong to Chuk Yuen Estate—\$1.80)

Journey time

22 minutes

Kowloon Green Minibus Route No. 53M*Route*—3.1 km

Tin Ma Court to Lok Fu MTR Station (Circular): via Kam Chuk Lane, Chuk Yuen Road, Ma Chai Hang Road, Fung Mo Interchange, Fung Mo Street, Fu Mei Street, Wang Tau Hom East Road, Wang Tau Hom South Road, Fu Keung Street, Wang Tau Hom Central Road, Wang Tau Hom East Road, Fu Mei Street, Fung Mo Street, Fung Mo Interchange, Ma Chai Hang Road, Chuk Yuen Road and Kam Chuk Lane.

Timetable

<i>From Tin Ma Court</i>	<i>Frequency minutes</i>
<i>Mondays to Saturdays (Public Holidays excepted)</i>	
7.00 a.m. to 12 midnight	5/10
<i>Sundays and Public Holidays</i>	
7.00 a.m. – 10.30 p.m.	10

Faretable

\$1.20 per single journey

Journey time

10 minutes

Kowloon Green Minibus Route No. 60*Route*—10.8 km

Lam Tin Estate to Shun Lee Estate (Circular): via Leung Tin Lane, Tak Tin Street, Lin Tak Road, flyover, Sau Mau Ping Road, Hiu Kwong Street, Sau Ming Road, Sau Mau Ping Road, Shun On Road, Lee On Road, San Lee Street, Shun Ching Street, Shun King Street, Lee On Road, Shun On Road, Sau Mau Ping Road, Sau Ming Road, Hiu Kwong Street, Sau Mau Ping Road, flyover, Lin Tak Road, Tak Tin Street, Kai Tin Road, Ping Tin Street and Leung Tin Lane.

Timetable

<i>From Lam Tin Estate</i>	<i>Frequency minutes</i>
6.45 a.m. to 10.51 p.m.	6/12

Faretable

\$2.50 per single journey
(Lam Tin—Sau Mau Ping—\$1.30)
(Sau Mau Ping—Shun Lee—\$1.30)

Journey time

25 minutes

III. NEW TERRITORIES GREEN MINIBUS ROUTES**New Territories PLB (Scheduled) Service Route No. 1***Route*—17 km

Sai Kung to Kowloon Bay (Telford Gardens): via Fuk Man Road, Po Tung Road, Hiram's Highway, Clear Water Bay Road, Lung Cheung Road, Wong Kuk Avenue, Lam Chung Avenue, Luk Lau Avenue, Choi Hung Roundabout, Hammer Hill Road, Lung Cheung Road, Kwun Tong Road, Wai Yip Street and Telford Gardens access road.

Kowloon Bay (Telford Gardens) to Sai Kung: via Telford Gardens access road, Tai Yip Street, Hong Tak Road, Kwun Tong Road, Clear Water Bay Road, Hiram's Highway, Po Tung Road and Fuk Man Road.

Note:

Short-working journeys may be operated between Choi Hung (Luk Lau Avenue) and Sai Kung between 6.15 a.m. and 12.30 a.m. at 3 minutes intervals. Short-working journeys from Pak Sha Wan to Choi Hung will be operated daily at 7.30 a.m., 8.00 a.m. and 8.30 a.m.

All-night service between Sai Kung and Choi Hung (Circular): via Fuk Man Road, Po Tung Road, Hiram's Highway, Clear Water Bay Road, Lung Cheung Road, Hammer Hill Road, Choi Hung Roundabout, Hammer Hill Road, Lung Cheung Road, Clear Water Bay Road, Hiram's Highway, Po Tung Road and Fuk Man Road.

Timetable

<i>From Sai Kung</i>	<i>From Kowloon Bay</i>	<i>Frequency minutes</i>
<i>Mondays to Saturdays</i>		
6.30 a.m. – 10.10 p.m.	7.10 a.m. – 10.10 p.m.	10/20
<i>Sundays and Public Holidays</i>		
6.30 a.m. – 10.10 p.m.	7.15 a.m. – 10.15 p.m.	20

All-night service between Sai Kung and Choi Hung (circular):

<i>From Sai Kung</i>	<i>Daily</i>	<i>Frequency minutes</i>
12.30 a.m. – 6.10 a.m.		10

Faretable

<i>Outward</i>			<i>Inward</i>		
Sai Kung			Teiford Gardens		
\$2.50	Tseng Lan Shue		\$5.00	Tseng Lan Shue	
\$5.00	\$5.00	Teiford Gardens	\$5.00	\$2.50	Sai Kung

All-night service between Sai Kung and Choi Hung (Circular)

<i>Outward</i>			<i>Inward</i>		
Sai Kung			Choi Hung		
\$2.50	Tseng Lan Shue		\$5.00	Tseng Lan Shue	
\$5.00	\$5.00	Choi Hung	\$5.00	\$2.50	Sai Kung

Journey time

36 minutes

New Territories PLB (Scheduled) Service Route No. 2

Route—5.2 km

Sai Kung to Ho Chung: via Road L7, Yi Chun Street, Man Nin Street, Po Tung Road, Hiram's Highway and access road to Ho Chung.

Ho Chung to Sai Kung: via access road to Ho Chung, Hiram's Highway, Po Tung Road, Man Nin Street and Road L7.

Timetable

<i>From Sai Kung</i>	<i>From Ho Chung</i>	<i>Frequency minutes</i>
	<i>Mondays to Saturdays (Public Holidays excepted)</i>	
6.48 a.m. – 10.00 p.m.	6.56 a.m. – 10.08 p.m.	8/20
	<i>Sundays and Public Holidays</i>	
7.28 a.m. – 9.56 p.m.	7.40 a.m. – 10.08 p.m.	8/20

Faretable

\$2.50 per single journey

Journey time

10 minutes

New Territories PLB (Scheduled) Service Route No. 3*Route—2.2 km***Sai Kung to Po Lo Che:** via Yi Chun Street, Man Nin Street, Po Tung Road, Hiram's Highway, Po Lo Che Road and access road to Nam Shan High Island Water Scheme Po Lo Che Staff Quarters.**Po Lo Che to Sai Kung:** via access road to Nam Shan High Island Water Scheme Po Lo Che Staff Quarters, Po Lo Che Road, Hiram's Highway, Po Tung Road, Man Nin Street and Yi Chun Street.*Timetable*

<i>From Sai Kung</i>	<i>From Po Lo Che</i>	<i>Frequency minutes</i>
	<i>Mondays to Saturdays</i>	
5.54 a.m. – 11.06 p.m.	5.48 a.m. – 11.00 p.m.	6/20
	<i>Sundays and Public Holidays</i>	
6.54 a.m. – 11.06 p.m.	6.48 a.m. – 11.00 p.m.	6/20

Faretable

\$1.50 per single journey

Journey time

5 minutes

New Territories PLB (Scheduled) Service Route No. 4*Route—2 km***Sai Kung to Tui Min Hoi:** via Yi Chun Street, Man Nin Street, Po Tung Road, Hiram's Highway and Hong Kin Road.**Tui Min Hoi to Sai Kung:** via Hong Kin Road, Hiram's Highway, Po Tung Road, Man Nin Street and Yi Chun Street.*Timetable*

<i>From Sai Kung</i>	<i>From Tui Min Hoi</i>	<i>Frequency minutes</i>
	<i>Daily</i>	
6.00 a.m. – 11.16 p.m.	6.00 a.m. – 11.16 p.m.	2/10

Faretable

\$1.30 per single journey

Journey time

7 minutes

New Territories PLB (Scheduled) Service Route No. 7*Route—8.9 km***Pak Tam Chung to Hoi Ha:** via Tai Mong Tsai Road, Pak Tam Road and Hoi Ha Road.**Hoi Ha to Pak Tam Chung:** via Hoi Ha Road, Pak Tam Road and Tai Mong Tsai Road.

*Timetable**From Pak Tam Chung**From Hoi Ha**Frequency
minutes**Sundays and Public Holidays only
(Weather Permitting)*

8.30 a.m. – 6.30 p.m.

9.00 a.m. – 7.00 p.m.

20

Additional trips between Pak Tam Chung and Hoi Ha may be operated to meet traffic requirements.

Faretable

\$4.00 per single journey

Journey time

20 minutes

New Territories PLB (Scheduled) Service Route No. 9*Route—10.6 km*

Lady MacLehose Holiday Village to Sai Kung: via access road to Lady MacLehose Holiday Village, Pak Tam Road, Tai Mong Tsai Road, Po Tung Road and Fuk Man Road.

Sai Kung to Lady MacLehose Holiday Village: via Fuk Man Road, Po Tung Road, Tai Mong Tsai Road, Pak Tam Road and access road to Lady MacLehose Holiday Village.

Note:

In addition to the scheduled trips, additional trips may be operated between fixed locations within Sai Kung Country Parks on a contract hire basis with the contract hire charges to be fixed between the operator and the hirer. No contract hire services will be operated beyond Po Tung Road at its junction with Fuk Man Road, Sai Kung

*Timetable**From Lady MacLehose Holiday Village**From Sai Kung**Frequency
minutes**Daily*

7.00 a.m. – 9.00 a.m.

7.00 a.m. – 9.00 a.m.

30

7.00 p.m. – 9.00 p.m.

7.00 p.m. – 9.00 p.m.

30

Additional journeys will be operated from Tai Mong Tsai to Sai Kung at 6.50 a.m., 6.55 a.m. and 7.00 a.m. except Sundays and public holidays.

Faretable

\$4.00 per single journey

Journey time

25 minutes

New Territories PLB (Scheduled) Service Route No. 10A*Route—6.4 km*

Kwun Tong (Yan Oi Court) to Tiu Keng Leng (via Sau Mau Ping Road): via Yan Oi Court, Tung Yan Street, Kwun Tong Road, Hip Wo Street, Hiu Kwong Street, Sau Mau Ping Road, Po Lam Road and Po Lam Road South.

Tiu Keng Leng to Kwun Tong (Yan Oi Court) (via Sau Mau Ping Road): via Po Lam Road South, Po Lam Road, Sau Mau Ping Road, Hiu Kwong Street, Hip Wo Street, Tung Yan Street, Yue Man Square, Fu Yan Street and Yan Oi Court.

Timetable

<i>From Kwun Tong</i>	<i>From Tiu Keng Leng</i>	<i>Frequency minutes</i>
	<i>Daily</i>	
6.30 a.m. – 12.00 midnight	6.15 a.m. – 12.10 a.m.	4/10

Faretable

<i>Outward</i>		<i>Inward</i>	
Kwun Tong		Tiu Keng Leng	
\$3.00	Po Lam Road/Sau Mau Ping Road junction	\$3.00	Po Lam Road/Sau Mau Ping Road junction
\$3.00	\$2.00 Tiu Keng Leng	\$3.00	\$1.50 Kwun Tong

Journey time

20 minutes

New Territories PLB (Scheduled) Service Route No. 11*Route*—20.4 km

Hang Hau to Ping Shek (Circular): via Road 31A, Road L30, Road L3, Road D3, Hang Hau Road, Clear Water Bay Road, Lung Cheung Road, Clear Water Bay Road, Hang Hau Road, Road D3, Road L3, Road L30 and Road L31A.

Timetable

<i>From Hang Hau</i>	<i>Frequency minutes</i>
<i>Mondays to Saturdays</i>	
6.30 a.m. – 9.06 p.m.	8/12
<i>Sundays and Public Holidays</i>	
6.30 a.m. – 9.06 p.m.	8/12

Faretable

\$3.50 per single journey
(\$2.50 from Tseng Lan Shue to Hang Hau)

Journey time

54 minutes (round trip)

New Territories PLB (Scheduled) Service Route No. 12*Route*—22.8 km

Sai Kung to Po Lam: via Fuk Man Road, Po Tung Road, Hiram's Highway, Clear Water Bay Road, New Clear Water Bay Road, Shun Lee Tsuen Road, Sau Mau Ping Road, Po Lam Road, Po Lam Road North, Road L1, Road L2 and Road L15.

Po Lam to Sai Kung: via Road L15, Road L2, Road L1, Po Lam Road North, Po Lam Road, Sau Mau Ping Road, Shun Lee Tsuen Road, San Shun Street, New Clear Water Bay Road, Clear Water Bay Road, Hiram's Highway, Po Tung Road and Fuk Man Road.

Timetable

<i>From Sai Kung</i>	<i>From Po Lam</i>	<i>Frequency minutes</i>
<i>Mondays to Fridays</i>		
6.30 a.m. – 9.10 p.m.	6.20 a.m. – 9.00 p.m.	20/25
<i>Sundays and Public Holidays</i>		
6.30 a.m. – 9.05 p.m.	6.30 a.m. – 9.05 p.m.	20/25

Faretable

<i>Outward</i>		<i>Po Lam</i>	<i>Inward</i>	
Sai Kung		\$3.00	Tseng Lan Shue	
\$3.00	Tseng Lan Shue	\$5.00	\$3.00	Sai Kung
\$5.00	\$3.00			
	Po Lam			

Journey time

40 minutes

New Territories PLB (Scheduled) Service Route No. 20K*Route—7.2 km*

Tai Po KCR Station to Sam Mun Tsai: via Nam Wan Road, Kwong Fuk Road, Wan Tau Street, Heung Sze Wui Street, Po Heung Street, Wai Yi Street, On Fu Road, Wai Yan Street, Tsing Yuen Street, Po Yick Street, Po Heung Street, Po Heung Bridge, On Cheung Road, On Chee Road, Ting Kok Road and Sam Mun Tsai Road.

Sam Mun Tsai to Tai Po KCR Station: via Sam Mun Tsai Road, Ting Kok Road, On Chee Road, On Cheung Road, Po Heung Bridge, Po Heung Street, Nam Shing Street, On Fu Road, Kwong Fuk Road, Nam Wan Road, Tat Wan Road.

Notes:

- (i) Additional service should be operated between Tai Po KCR Station and Shuen Wan T.H.A. between 6.00 a.m. and 9.00 a.m. and between 4.30 p.m. and 8.00 p.m. at 15 minutes' frequency.
- (ii) The service may terminate at Tai Po Market instead of Tai Po KCR Station in the early morning but should observe Tai Po KCR Station 5 minutes before commencement of KCR service.
- (iii) Additional service should be operated between Tai Po KCR Station and Tung Tsz/Pinehill Village according to the timetable and faretable shown below.

Timetable

<i>From Tai Po KCR Station</i>	<i>From Sam Mun Tsai</i>	<i>Frequency minutes</i>
<i>Mondays to Saturdays</i>		
3.35 a.m. – 12.30 a.m.	3.26 a.m. – 12.30 a.m.	5/15
<i>Sundays and Public Holidays</i>		
6.30 a.m. – 12.30 a.m.	6.30 a.m. – 12.30 a.m.	12/20
<i>Additional service between Tai Po KCR Station and Tung Tsz</i>		
<i>From Tai Po KCR Station</i>	<i>From Tung Tsz</i>	<i>Frequency minutes</i>
6.00 a.m. – 7.45 p.m.	6.30 a.m. – 7.45 p.m.	30/60

Additional service between Tai Po KCR Station and Pinehill Village

<i>From Tai Po KCR Station</i>	<i>From Pinehill Village</i>	<i>Frequency minutes</i>
6.00 a.m. – 10.00 p.m.	6.15 a.m. – 10.00 p.m.	15/20

Faretable

Tai Po KCR Station	
\$2.00	Tai Po Industrial Estate
\$2.50	\$2.00 Sam Mun Tsai

Supplementary service between Tai Po KCR Station and Tung Tsz

\$3.00 per single journey

Journey time

22 minutes

New Territories PLB (Scheduled) Service Route No. 21K*Route—5.8 km*

Tai Po KCR Station to Wai Tau: via Tat Wan Road, Nam Wan Road, Wan Tau Street, Heung Sze Wui Street, Po Heung Street, Wai Yi Street, On Fu Road, Wai Yan Street, Tsing Yuen Street, Po Yick Street, Po Heung Street, Po Heung Bridge, Tai Po Tai Wo Road, Ting Kok Road, Road L6, Tai Po Road Tai Wo and access road to Wai Tau.

Wai Tau to Tai Po KCR Station: via access road to Wai Tau, Tai Po Road Tai Wo, Road L6, Ting Kok Road, Tai Po Tai Wo Road, Po Heung Bridge, Po Heung Street, Nam Shing Street, On Fu Road, Kwong Fuk Road, Nam Wan Road and Tat Wan Road.

Note:

Additional shortworking trips should be operated between Tai Po KCR Station and Tai Po Tau according to the timetable and faretable shown below.

Timetable

<i>From Tai Po KCR Station</i>	<i>From Wai Tau</i>	<i>Frequency minutes</i>
	<i>Daily</i>	
6.00 a.m. – 9.30 p.m.	6.15 a.m. – 9.30 p.m.	15/20

Additional service between Tai Po KCR Station and Tai Po Tau

<i>From Tai Po KCR Station</i>	<i>From Tai Po Tau</i>	<i>Frequency minutes</i>
6.00 a.m. – 9.00 p.m.	6.15 a.m. – 9.30 p.m.	15/20

Faretable

Tai Po KCR Station	
\$1.30	Tai Po Market
\$2.00	\$1.50 Tai Po Tau
\$2.50	\$2.50 Wai Tau

Journey time

15 minutes

New Territories PLB (Scheduled) Service Route No. 22K*Route*—2.9 km**Tai Po KCR Station to Kam Shan:** via Tai Wan Road, Nam Wan Road, Wan Tau Street, Heung Sze Wui Street, Po Heung Street, Wai Yi Street, Shung Tak Street, Yan Hing Street, Pak Shing Street and Kam Shan Road.**Kam Shan to Tai Po KCR Station:** via Kam Shan Road, Pak Shing Street, Yan Hing Street, Shung Tak Street, On Fu Road, Kwong Fuk Road, Nam Wan Road and Tat Wan Road.*Timetable*

<i>From Tai Po KCR Station</i>	<i>From Kam Shan</i>	<i>Frequency minutes</i>
	<i>Mondays to Saturdays</i>	
6.00 a.m. – 9.40 p.m.	6.10 a.m. – 9.40 p.m.	10/20
	<i>Sundays and Public Holidays</i>	
6.45 a.m. – 9.40 p.m.	6.45 a.m. – 9.40 p.m.	15/20

Faretable

\$1.50 per single journey

Journey time

13 minutes

New Territories PLB (Scheduled) Service Route No. 23K*Route*—3.5 km**Tai Po KCR Station to San Uk Ha:** via Tat Wan Road, Road D3, access road to Wun Yiu and access road to San Uk Ha.**San Uk Ha to Tai Po KCR Station:** via access road to San Uk Ha, access road to Wun Yiu, Road D3, Tat Wan Road, Tai Po KCR Station Bus terminus, Nam Wan Road, Kwong Fuk Road, Wan Tau Street, Heung Sze Wui Street, Po Heung Street, Nam Shing Street, On Fu Road, Kwong Fuk Road, Nam Wan Road and Tat Wan Road.*Notes:*

- (i) Additional journeys will be operated between Tai Po KCR Station to Ta Tit Yan every 60 minutes.
- (ii) Additional trips should be operated from Lai Chi Shan to Tai Po KCR Station at 7.30 a.m., 8.00 a.m. and 8.30 a.m.

Timetable

<i>From Tai Po KCR Station</i>	<i>From San Uk Ha</i>	<i>Frequency minutes</i>
	<i>Mondays to Saturdays</i>	
6.00 a.m. – 9.40 p.m.	6.12 a.m. – 9.40 p.m.	12/20
	<i>Sundays and Public Holidays</i>	
6.45 a.m. – 9.40 p.m.	6.45 a.m. – 9.40 p.m.	15/20

Faretable

Tai Po KCR Station	
\$2.00	Sheung Wun Yiu
\$2.50	Ta Tit Yan

Journey time

20 minutes

New Territories PLB (Scheduled) Service Route No. 25K*Route*—8.3 km

Tai Po KCR Station to Ng Tung Chai: via Tat Wan Road, Nam Wan Road, Wan Tau Street, Heung Sze Wui Street, Po Heung Street, Wai Yi Street, On Fu Road, Wai Yan Street, Tsing Yuen Street, Po Yick Street, Po Heung Street, Po Heung Bridge, Tai Po Tai Wo Road, Ting Kok Road, Road L6, Tai Po Road Tai Wo, Lam Kam Road Interchange and Lam Kam Road.

Ng Tung Chai to Tai Po KCR Station: via Lam Kam Road, Lam Kam Road Interchange, Tai Po Road Tai Wo, Road L6, Ting Kok Road, Tai Po Tai Wo Road, Po Heung Bridge, Po Heung Street, Nam Shing Street, On Fu Road, Kwong Fuk Road, Nam Wan Road and Tat Wan Road.

Notes:

- (i) Additional service should be operated between Nam Wah Po/Tai Hang and Tai Po KCR Station according to the timetable and faretable shown below.
- (ii) Additional trips should be operated between Ma Po Mei (near Chan Shum Kee Store) and Tai Po KCR Station between 7.00 a.m. and 9.00 a.m. at 7/8 minutes' frequency.
- (iii) Additional trips should be operated between Chung Uk Tsuen and Tai Po KCR Station between 7.00 a.m. and 9.00 a.m. at 7/8 minutes' frequency.

Timetable

<i>From Tai Po KCR Station</i>	<i>From Ng Tung Chai</i>	<i>Frequency minutes</i>
<i>Mondays to Saturdays</i>		
6.05 a.m. – 10.20 p.m.	5.45 a.m. – 10.20 p.m.	6/20
<i>Sundays and Public Holidays</i>		
6.45 a.m. – 10.20 p.m.	6.45 a.m. – 10.20 p.m.	15/20

Faretable

Tai Po KCR Station		
\$1.00		Tai Po Market
\$2.00	\$2.00	Ng Tung Chai

Journey time

20 minutes

New Territories PLB (Scheduled) Service Route No. 31*Route*—7.5 km

Yuen Long to Tong Yan San Tsuen (Circular): via Fung Cheung Road, Castle Peak Road (Yuen Long), Tai Tong Road, Yu King Square, Hong King Street, Yuen Long Hong Lok Road, Hong King Street, Yuen Long Hong Lok Road, Castle Peak Road (Yuen Long), Castle Peak Road (Ping Shan), access road to Tong Yan San Tsuen, Castle Peak Road (Ping Shan), Castle Peak Road (Yuen Long), Tung Lok Street, Yuen Long On Ning Road, Sai Tai Street, Kuk Ting Street, Tai Tong Road, Fau Tsoi Street, Yau San Street, Kin Lok Street and Fung Cheung Road.

*Special trips may be operated to the Kam Lan Temple on special occasion.

Timetable

<i>From Yuen Long</i>	<i>Frequency minutes</i>
<i>Daily</i>	
6.00 a.m. – 10.00 p.m.	6/15

Faretable

\$1.60 per single journey

Journey time

30 minutes

New Territories PLB (Scheduled) Service Route No. 32*Route*—5.1 km

Yuen Long to Tan Kwei Tsuen: via Fung Cheung Road, Castle Peak Road (Yuen Long), Tai Tong Road, Yu King Square, Hong King Street, Yuen Long Hong Lok Road, Hong King Street, Yuen Long Hong Lok Road, Castle Peak Road (Yuen Long), Castle Peak Road (Ping Shan) and Tan Kwei Tsuen Road.

Tan Kwei Tsuen to Yuen Long: via Tan Kwei Tsuen Road, Castle Peak Road (Ping Shan), Castle Peak Road (Yuen Long), Tung Lok Street, Yuen Long On Ning Road, Sai Tai Street, Kuk Ting Street, Tai Tong Road, Fau Tsoi Street, Yau San Street, Kin Lok Street and Fung Cheung Road.

Timetable

<i>From Yuen Long</i>	<i>From Tan Kwei Tsuen</i>	<i>Frequency minutes</i>
	<i>Daily</i>	
6.00 a.m. – 8.00 p.m.	6.15 a.m. – 8.15 p.m.	10/12

Faretable

Yuen Long bound
\$2.00 per single journey

Tan Kwei Tsuen bound
Yuen Long
\$2.00 Hung Shui Kiu
\$2.00 \$1.30 Tan Kwei Tsuen

Journey time

19 minutes

New Territories PLB (Scheduled) Service Route No. 33*Route*—15.2 km

Yuen Long (Tai Fung Street) to Ha Pak Nai: via Tai Fung Street, Sai Tai Street, Yuen Long On Ning Road, Ma Miu Road, Castle Peak Road, Ping Ha Road, Lau Fau Shan Road, Deep Bay Road (Pak Nai) and Nim Wan Road.

Ha Pak Nai to Yuen Long (Tai Fung Street): via Nim Wan Road, Deep Bay Road (Pak Nai), Lau Fau Shan Road, Ping Ha Road, Castle Peak Road, Tung Lok Street, Yuen Long On Ning Road, Tai Hang Street, Tung Tai Street and Tai Fung Street.

Timetable

<i>From Yuen Long</i>	<i>From Ha Pak Nai</i>	<i>Frequency minutes</i>
	<i>Daily</i>	
6.00 a.m. – 9.30 p.m.	5.45 a.m. – 9.30 p.m.	6/15

*Faretable**Inward*

Ha Pak Nai

\$1.30

\$0.70 (Children)	Long Chok Hang			
\$1.70	\$1.30			
\$1.00 (Children)	\$0.70 (Children)	Pak Nai		
\$3.00	\$2.00	\$1.80		
\$1.60 (Children)	\$1.20 (Children)	\$0.80 (Children)		
\$4.80	\$4.20	\$3.50		
\$3.00 (Children)	\$2.80 (Children)	\$2.00 (Children)	\$2.00	Yuen Long

Outward

Yuen Long

\$2.00

	Lau Fau Shan			
\$3.50	\$1.80			
\$2.00 (Children)	\$0.80 (Children)	Pak Nai		
\$4.20	\$2.00	\$1.30		
\$2.80 (Children)	\$1.20 (Children)	\$0.70 (Children)	Long Chok Hang	
\$4.80	\$3.00	\$1.70	\$1.30	
\$3.00 (Children)	\$1.60 (Children)	\$1.00 (Children)	\$0.70	Ha Pak Nai
			(Children)	

Journey time

38 minutes

New Territories PLB (Scheduled) Service Route No. 34*Route*—7.6 km

Yuen Long (Tai Fung Street) to Lau Fau Shan: via Tai Fung Street, Sai Tai Street, Yuen Long On Ning Road, Ma Miu Road, Yuen Long West Roundabout, Castle Peak Road (Ping Shan), Ping Ha Road and Lau Fau Shan Road.

Lau Fau Shan to Yuen Long (Tai Fung Street): via Lau Fau Shan Road, Ping Ha Road, Castle Peak Road (Ping Shan), Yuen Long West Roundabout, Castle Peak Road (Yuen Long), Tung Lok Street, Yuen Long On Ning Road, Tai Hang Street, Tung Tai Street and Tai Fung Street.

*Timetable**From Yuen Long**From Lau Fau Shan**Frequency*
minutes

6.00 a.m. – 10.06 p.m.

Daily

6.00 a.m. – 10.06 p.m.

7/12

Faretable

\$2.00 per single journey

Journey time

18 minutes

New Territories PLB (Scheduled) Service Route No. 35*Route*—13.4 km

Yuen Long (Tai Fung Street) to Sha Kiu (Tsim Bei Tsui): via Tai Fung Street, Sai Tai Street, Yuen Long On Ning Road, Ma Miu Road, Castle Peak Road, Ping Ha Road, Lau Fau Shan Road, Deep Bay Road (Tsim Bei Tsui), unnamed access road to Mong Tseng Wai and Deep Bay Road (Tsim Bei Tsui).

Sha Kiu (Tsim Bei Tsui) to Yuen Long (Tai Fung Street): via Deep Bay Road (Tsim Bei Tsui), unnamed access road to Mong Tseng Wai, Deep Bay Road (Tsim Bei Tsui), Lau Fau Shan Road, Ping Ha Road, Castle Peak Road, Tung Lok Street, Yuen Long On Ning Road, Tai Hang Street, Tung Tai Street and Tai Fung Street.

Note:

Additional shortworking trips to be operated between Mong Tseng Wai and Yuen Long (Tai Fung Street) from 6.00 a.m. to 8.30 a.m. at 30 minutes intervals.

Timetable

<i>From Yuen Long</i>	<i>From Sha Kiu</i>	<i>Frequency minutes</i>
	<i>Daily</i>	
6.00 a.m. – 9.30 p.m.	5.28 a.m. – 9.30 p.m.	6/15

Faretable

<i>Inward</i>		<i>Outward</i>		
Sha Kiu		Yuen Long	Lau Fau Shan	
\$1.80		\$2.00	\$1.80	
\$0.80 (Children)	Lau Fau Shan	\$3.50	\$0.80 (Children)	Sha Kiu
\$3.50		\$2.00 (Children)		
\$2.00 (Children)	\$2.00 Yuen Long			

Journey time

30 minutes

New Territories PLB (Scheduled) Service Route No. 36*Route—7.5 km*

Yuen Long (Fook Hong Street) to Tai Sang Wai Rural Office: via Sau Fu Street, Tung Lok Street, Fook Tak Street, Fook Hong Street, Castle Peak Road (Yuen Long), Road L1, Castle Peak Road (Yuen Long), Pok Oi Hospital forecourt, Castle Peak Road, Fairview Park Boulevard, unnamed access road to Man Yuen Chuen, Fairview Park Boulevard and unnamed access road to Tai Sang Wai.

Tai Sang Wai Rural Office to Yuen Long (Fook Hong Street): via unnamed access road to Tai Sang Wai, Fairview Park Boulevard, unnamed access road to Man Yuen Chuen, Fairview Park Boulevard, Castle Peak Road, Au Tau Roundabout, Castle Peak Road (Yuen Long), Kik Yeung Street, Yuen Long On Ning Road, Sau Fu Street, Tung Lok Street and Fook Tak Street.

Timetable

<i>From Yuen Long</i>	<i>From Tai Sang Wai Rural Office</i>	<i>Frequency minutes</i>
	<i>Daily</i>	
6.00 a.m. – 9.00 p.m.	6.00 a.m. – 9.15 p.m.	10/15

Faretable

Yuen Long					
\$2.00	Au Tau				
\$2.00	\$2.00	Pok Wai			
\$3.00	\$2.50	\$2.00	\$1.50	J/O Fairview Park Boulevard and Castle Peak Road	
\$3.00	\$3.00	\$2.00	\$1.50	J/O Man Yuen Tsuen Road and Fairview Park Boulevard	
\$3.00	\$3.00	\$2.00	\$1.70	\$1.50	Tai Sang Wai Rural Office

Journey time

20 minutes

New Territories PLB (Scheduled) Service Route No. 37*Route*—8.4 km

Yuen Long (Fook Hong Street) to Yau Tam Mei Village Office: via Sau Fu Street, Tung Lok Street, Fook Tak Street, Fook Hong Street, Castle Peak Road (Yuen Long), Road L1, Castle Peak Road (Yuen Long), Pok Oi Hospital forecourt, Castle Peak Road and Ngau Tam Mei Road.

Yau Tam Mei Village Office to Yuen Long (Fook Hong Street): via Ngau Tam Mei Road, Castle Peak Road, Au Tau Roundabout, Castle Peak Road, Kik Yeung Road, Yuen Long On Ning Road, Sau Fu Street, Tung Lok Street and Fook Tak Street.

Note:

Additional short working trips to be operated between Wai Chai Tsuen and Yuen Long (Fook Hong Street) from 6.30 a.m. to 8.30 a.m. at 20 minutes intervals.

Timetable

<i>From Yuen Long</i>	<i>From Yau Tam Mei Village Office</i>	<i>Frequency minutes</i>
5.45 a.m. – 9.00 p.m.	5.45 a.m. – 9.15 p.m.	12/15

Faretable

Yuen Long				
\$2.00	Au Tau			
\$2.00	\$2.00	Pok Wai		
\$3.00	\$2.50	\$2.00	J/O Ngau Tam Mei and Castle Peak Road	
\$3.00	\$3.00	\$2.00	\$1.50	Wai Chai Tsuen
\$3.00	\$3.00	\$2.00	\$1.70	\$1.50
				Yau Tam Mei Village Office

Journey time

22 minutes

New Territories PLB (Scheduled) Service Route No. 38*Route*—8.0 km

Yuen Long (Fook Hong Street) to Ha Chuk Yuen (near Ho Sang Farm): via Sau Fu Street, Tung Lok Street, Fook Tak Street, Fook Hong Street, Castle Peak Road (Yuen Long), Road L1, Castle Peak Road (Yuen Long), Pok Oi Hospital forecourt, Castle Peak Road and access road to Ha Chuk Yuen.

Ha Chuk Yuen (near Ho Sang Farm) to Yuen Long (Fook Hong Street): via access road to Ha Chuk Yuen, Castle Peak Road, Au Tau Roundabout, Castle Peak Road (Yuen Long), Kik Yeung Road, Yuen Long On Ning Road, Sau Fu Street, Tung Lok Street and Fook Tak Street.

Note:

Additional short working trips to be operated between Ha Chuk Yuen (Tin Lung Store) and Yuen Long (Fook Hong Street) from 6.30 a.m. to 8.30 a.m. at 20 minutes intervals

Timetable

<i>From Yuen Long</i>	<i>From Ha Chuk Yuen</i>	<i>Frequency minutes</i>
6.00 a.m. – 9.00 p.m.	5.50 a.m. – 9.15 p.m.	10/15

Faretable

Yuen Long				
\$2.00	Au Tau			
\$2.00	\$2.00	Pok Wai		
\$3.00	\$2.50	\$2.00	J/O access road to Chuk Yuen and Castle Peak Road	
\$3.00	\$3.00	\$2.00	\$1.50	Vegetable Station at Chuk Yuen
\$3.50	\$3.00	\$2.00	\$1.70	\$1.50
				Ha Chuk Yuen

Journey time

20 minutes

New Territories PLB (Scheduled) Service Route No. 39*Route*—4.5 km**Kung Om to Yuen Long (Fung Cheung Road):** via the unnamed nullah-bund road (Kung Om to Ma Tin), Ma Tin Road, Tai Tong Road, Hop Yick Road and Fung Cheung Road.**Yuen Long (Fung Cheung Road) to Kung Om:** via Fung Cheung Road, Kin Lok Street, Yau San Street, Hop Yick Road, Hop Choi Street, Fau Tsoi Street, Tai Tong Road, Kau Yuk Road, Ma Tin Road and the unnamed nullah-bund road (Ma Tin to Kung Om).*Timetable*

<i>From Yuen Long</i>	<i>From Kung Om</i>	<i>Frequency minutes</i>
	<i>Daily</i>	
5.20 a.m. – 9.40 p.m.	5.35 a.m. – 10.00 p.m.	5/10

Faretable

<i>Inward</i>		<i>Outward</i>	
Kung Om		Yuen Long (Fung Cheung Road)	
\$2.00	Lung Tin Tsuen	\$1.30	Lung Tin Tsuen
\$2.00	\$1.30 Yuen Long (Fung Cheung Road)	\$2.00	\$2.00 Kung Om

Journey time

15 minutes

New Territories PLB (Scheduled) Service Route No. 43*Route*—6.6 km**Tuen Mun Town Centre (San Ching Street) to So Kwun Wat:** via San Ching Street, Tuen Mun Heung Sze Wui Road, Tuen Hing Road, Castle Peak Road and So Kwun Wat Road.**So Kwun Wat to Tuen Mun Town Centre (San Ching Street):** via So Kwun Wat Road, Castle Peak Road, Tuen Hing Road, Tuen Mun Heung Sze Wui Road, Tsing Yin Street and San Ching Street.

Short-working journeys are operated between Tuen Mun town centre (San Ching Street) and Tsing Yung Street.

Timetable

<i>From Tuen Mun town centre (San Ching Street)</i>	<i>From So Kwun Wat/ Tsing Yung Street</i>	<i>Frequency minutes</i>
	<i>Daily</i>	
6.30 a.m. – 8.10 p.m.	6.30 a.m. – 8.10 p.m.	7/10

Faretable

\$3.30 per single journey

(\$2.00 per single journey between Tuen Mun town centre (San Ching Street) and Tsing Yung Street)

Journey time

18 minutes

New Territories PLB (Scheduled) Service Route No. 46M*Route*—5 km

Lai King Headland to Lai King MTR Station (Circular): via Lai Kong Street, Lai Chi Ling Road, Lim Cho Road, King Cho Road, Lai King Hill Road, Joint Street, Lai Cho Road, Lai Yiu Street, Wah Yiu Road, Lai Chi Ling Road and Lai Kong Street.

Timetable

<i>From Lai King Headland</i>	<i>Frequency minutes</i>
<i>Mondays to Saturdays (Public Holidays excepted)</i>	
7.30 a.m. – 8.30 a.m.	15
5.00 p.m. – 8.00 p.m.	15

Faretable

\$1.50 per single journey

Journey time

12 minutes

New Territories PLB (Scheduled) Service Route No. 47M*Route*—8.4 km

Wonderland Villas to Lai King MTR Station (Circular): via Wah King Shan Road, Tai Wo Interchange, Wah Yiu Road, Lai Yiu Street, Lai Cho Road, Joint Street, Lai King Hill Road, King Cho Road, Lim Cho Road, Lai Ching Ling Road, Wah Yiu Road, Tai Wo Interchange and Wah King Shan Road.

Timetable

<i>From Wonderland Villas</i>	<i>Frequency minutes</i>
6.30 a.m. – 11.45 p.m.	7/15

Faretable

\$2.00 per single journey

Journey time

25 minutes

New Territories PLB (Scheduled) Service Route No. 47S*Route*—36.7 km

Tuen Mun Pier-Head to Mong Kok: via Wu Chui Road, Wu King Road, Wu Shan Road, Lung Mun Road, Tsing Wun Road, Ming Kum Road, Shek Pai Tau Road, Tsun Wen Road, Pui To Road, Tuen Mun Heung Sze Wui Road, unnamed link road, Road 16A, Road 16E, Road 16C, Road D11, Wong Chu Road, Tuen Mun Road, Tsuen Wan Road, Kwai Chung Road, Cheung Sha Wan Road, Nathan Road, Mong Kok Road, Sai Yeung Choi Street, Argyle Street, Shanghai Street, Mong Kok Road, Portland Street and Bute Street.

Mong Kok to Tuen Mun Pier-Head: via Bute Street, Nathan Road, Cheung Sha Wan Road, Kwai Chung Road, Tsuen Wan Road, Tuen Mun Road, Wong Chu Road, Road D11, Road 16C, Road 16E, Road 16A, unnamed link road, Tuen Mun Heung Sze Wui Road, Pui To Road, Tsun Wen Road, Shek Pai Tau Road, Ming Kum Road, Tsing Wun Road, Lung Mun Road and Wu Chui Road.

Timetable

<i>From Tuen Mun pier-head</i>	<i>From Mong Kok</i>	<i>Frequency minutes</i>
	<i>Daily</i>	
12.10 a.m. – 4.30 a.m.	12.45 a.m. – 5.30 a.m.	20/22

Faretable

\$10.00 per single journey

Journey time

45 minutes

New Territories PLB (Scheduled) Service Route No. 50K

Route—5.1 km

Sheung Shui KCR Station to Hang Tau: via Road D5, Lung Sum Avenue, San Fung Avenue, Tsun Fu Street, San Hong Street, Road L6, Road D4, Fan Kam Road, Road SR10, Castle Peak Road, Road SR7, Hang Tau Road and access road to Hang Tau Village.

Hang Tau to Sheung Shui KCR Station: via access road to Hang Tau Village, Hang Tau Road, Road SR7, Castle Peak Road, Road SR10, Fan Kam Road, Road D4, Road L6, San Fung Avenue, Tsun Fu Street, San Hong Street, San Fung Avenue, Lung Sum Avenue and Road D5.

Timetable

<i>From Sheung Shui</i>	<i>From Hang Tau</i>	<i>Frequency minutes</i>
	<i>Daily</i>	
6.40 a.m. – 10.00 p.m.	6.25 a.m. – 9.45 p.m.	4/10

Note:

Additional journeys are operated between Sheung Shui KCR Station and Kwu Tung (South) during the period from 6.00 a.m. to 9.30 p.m. daily at a frequency of 20/25 minutes.

Faretable

Hang Tau

\$1.50 Ho Tung Bridge

\$2.30 \$1.50 Sheung Shui KCR Station

Student concessionary fare at a flat rate of \$1.60

(\$2.30 per single journey between Sheung Shui KCR Station and Kwu Tung (South))

Journey time

15 minutes

New Territories PLB (Scheduled) Service Route No. 51K

Route—5.4 km

Sheung Shui KCR Station to Ho Sheung Heung: via Road D5, Lung Sum Avenue, San Fung Avenue, Tsun Fu Street, San Hong Street, Road L6, Road D4, Fan Kam Road, Road SR10, Castle Peak Road and access road to Ho Sheung Heung.

Ho Sheung Heung to Sheung Shui KCR Station: via access road to Ho Sheung Heung, Castle Peak Road, Road SR10, Fan Kam Road, Road D4, Road L6, San Fung Avenue, Tsun Fu Street, San Hong Street, San Fung Avenue, Lung Sum Avenue and Road D5.

Timetable

<i>From Sheung Shui</i>	<i>From Ho Sheung Heung</i>	<i>Frequency minutes</i>
	<i>Daily</i>	
6.45 a.m. – 10.00 p.m.	6.30 a.m. – 9.30 p.m.	7/15

Note:

Additional journeys are operated between Sheung Shui KCR Station and Sheung Shui Temporary Housing Area during the period 6.00 a.m. to 9.30 p.m. daily at a frequency of 10 minutes.

Faretable

<i>Outward</i>		<i>Inward</i>	
Ho Sheung Heung		Sheung Shui	
\$1.80	Kwu Tung Vegetable Market	\$2.30	Dills Corner
\$2.80	\$1.80 Sheung Shui	\$2.80	\$2.30 Ho Sheung Heung

Student concessionary fare at a flat rate of \$2.00

(\$1.80 per single journey between Sheung Shui KCR Station and Sheung Shui Temporary Housing Area)

Journey time

15 minutes

New Territories PLB (Scheduled) Service Route No. 52K

Route—7 km

Fanling Railway Station to Sing Ping School: via Fanling Railway Station Forecourt, Road L2, Fanling Roundabout, Sha Tau Kok Road, Luen Hing Street, Luen Wo Road, Luen Shing Street, Sha Tau Kok Road and Ping Che Road.

Sing Ping School to Fanling Railway Station: via Ping Che Road, Sha Tau Kok Road, Luen Shing Street, Luen Wo Road, Luen Hing Street, Wo Fung Street, Luen Shing Street, Sha Tau Kok Road, Fanling Roundabout, Road L2, Road D5 and Fanling Station Forecourt.

Timetable

<i>From Fanling Railway Station</i>	<i>From Sing Ping School</i>	<i>Frequency minutes</i>
	<i>Daily</i>	
5.50 a.m. – 11.35 p.m.	5.30 a.m. – 11.35 p.m.	4/10

Notes:

Additional journeys are operated between:

1. Fanling Railway Station and Hok Tau during the period 5.00 a.m. to 8.00 p.m. daily at a frequency of 10 minutes.
2. Fanling Railway Station and Fu Tei Pai during the period 6.00 a.m. to 8.15 p.m. daily at a frequency of 8/10 minutes, and
3. Fanling Railway Station and Kwan Tei (North) during the period 6.30 a.m. to 8.45 a.m. daily at a frequency of 25/30 minutes.
4. Fanling Railway Station and Luen Wo Hui during the period 7.00 a.m. to 10.00 p.m. daily at a frequency of 10 minutes.

Faretable

Ping Che

\$2.00 Luen Wo Hui

\$2.50 \$1.50 Fanling Railway Station

Student concessionary fare at a flat rate of \$1.30

(\$2.50 per Single Journey between Fanling Railway Station and Hok Tau, \$2.50 per Single Journey between Fanling Railway Station and Fu Tei Pai and \$2.50 per Single Journey between Fanling Railway Station and Kwan Tei (North)).

Journey time

20 minutes

New Territories PLB (Scheduled) Service Route No. 54K*Route*—7.0 km

Fanling KCR Station to Lung Yeuk Tau (Circular): via Fanling Station Forecourt, Fanling Playground Road, Fanling Roundabout, Sha Tau Kok Road, Luen Hing Street, Wo Fung Street, Luen Shing Street, Sha Tau Kok Road, Lok Yip Road, Road 2506, Road 2507, access road to Shung Him Tong, Sha Tau Kok Road, Luen Shing Street, Luen Wo Road, Luen Hing Street, Wo Fung Street, Luen Shing Street, Sha Tau Kok Road, Fanling Playground Road, Sheung Yue Road and Fanling Station Forecourt.

Timetable

<i>From Fanling KCR Station</i>	<i>Frequency</i>
<i>Daily</i>	<i>minutes</i>
6.00 a.m. – 10.35 p.m.	10/15

Faretable

\$2.00 per single journey

Journey time

25 minutes

New Territories PLB (Scheduled) Service Route No. 55K*Route*—14.9 km

Sheung Shui KCR Station to Sha Tau Kok (Shun Lung Street): via Road D5, Lung Sum Avenue, Jockey Club Road, Sha Tau Kok Road, Luen Hing Street, Luen Wo Road, Luen Shing Street, Sha Tau Kok Road and Shun Lung Street.

Sha Tau Kok (Shun Lung Street) to Sheung Shui KCR Station: via Shun Lung Street, Sha Tau Kok Road, Luen Shing Street, Luen Wo Road, Luen Hing Street, Wo Fung Street, Luen Shing Street, Sha Tau Kok Road, Jockey Club Road, Fu Hing Street, San Fat Street, Lung Sum Avenue and Road D5.

Timetable

<i>From Sheung Shui</i>	<i>From Sha Tau Kok</i>	<i>Frequency</i>
	<i>Daily</i>	<i>minutes</i>
6.30 a.m. – 11.00 p.m.	6.00 a.m. – 10.30 p.m.	4/10

Note:

Additional journeys are operated between Sheung Shui KCR Station and Luen Wo Hui during the period 6.00 a.m. to 8.00 p.m. daily at a frequency of 12 minutes.

Faretable

Sheung Shui			
\$1.50	Luen Wo Hui		
\$4.00	\$2.50	Wo Hang	
\$4.00	\$3.00	\$2.00	Sha Tau Kok

Journey time

35 minutes

New Territories PLB (Scheduled) Service Route No. 56K*Route*—11.4 km

Fanling Railway Station to Luk Keng: via Fanling Railway Station Forecourt, Road L2, Fanling Roundabout, Sha Tau Kok Road, Luen Hing Street, Luen Wo Road, Luen Shing Street, Sha Tau Kok Road and Luk Keng Road.

Luk Keng to Fanling Railway Station: via Luk Keng Road, Sha Tau Kok Road, Luen Shing Street, Luen Wo Road, Luen Hing Street, Wo Fung Street, Luen Shing Street, Sha Tau Kok Road, Fanling Roundabout, Road L2, Road D5 and Fanling Station Forecourt.

(Special journeys are operated via Luk Keng Road, Sha Tau Kok Road, Shun Lung Street, Road L1 and Sha Tau Kok Market during the period from 6.30 a.m. to 9.30 a.m.)

Timetable

<i>From Fanling Railway Station</i>	<i>From Luk Keng</i>	<i>Frequency minutes</i>
6.00 a.m. – 7.00 p.m.	6.30 a.m. – 7.30 p.m.	20

Notes:

- Additional journeys are operated between Fanling Railway Station and Tan Chuk Hang, Wo Hang and Man Uk Bin during the period 6.30 a.m. and 7.00 p.m. daily at a frequency of 20 minutes respectively.
- Fanling Railway Station and Luen Wo Hui during the period 7.00 a.m. to 10.00 p.m. at a frequency of 10 minutes.

Faretable

Luk Keng	
\$2.00	Luk Keng Road
\$3.50	\$3.50 Fanling Railway Station

(\$1.50 per Single Journey between Fanling Railway Station and Luen Wo Hui and \$3.00 per Single Journey between Luk Keng and Sha Tau Kok Market and \$3.50 per Single Journey between Fanling Railway Station and Tan Chuk Hang and Wo Hang and Man Uk Bin)

Journey time

30 minutes

New Territories PLB (Scheduled) Service Route No. 57K*Route*—5.5 km

Sheung Shui KCR Station to Tong Kung Leng: via Road D5, Lung Sum Avenue, San Fung Avenue, San Tsoi Street, Fu Hing Street, San Fung Avenue, Heung Ching Road, Po Shek Wu Road, Fan Kam Road and access road to Tong Kung Leng.

Tong Kung Leng to Sheung Shui KCR Station: via access road to Tong Kung Leng, Fan Kam Road, Po Shek Wu Road, Heung Ching Road, San Fung Avenue, San Tsoi Street, Fu Hing Street, San Fung Avenue, Lung Sum Avenue and Road D5.

Timetable

<i>From Sheung Shui</i>	<i>From Tong Kung Leng</i>	<i>Frequency minutes</i>
	<i>Daily</i>	
6.00 a.m. – 8.30 p.m.	6.00 a.m. – 8.30 p.m.	8/18

Note:

Additional journeys are operated between Sheung Shui KCR Station and Tsiu Keng between the period 6.00 a.m. and 8.30 p.m. daily at a frequency of 8/18 minutes.

Faretable

\$2.00 per single journey

Journey time

14 minutes

New Territories PLB (Scheduled) Service Route No. 58K

Route—3.5 km

Sheung Shui KCR Station to Ping Kong: via Road D5, Lung Sum Avenue, San Fung Avenue, San Tsoi Street, Fu Hing Street, San Fung Avenue, Heung Ching Road, Po Shek Wu Road, Fan Kam Road and access road to Ping Kong.

Ping Kong to Sheung Shui KCR Station: via access road to Ping Kong, Fan Kam Road, Po Shek Wu Road, Heung Ching Road, San Fung Avenue, San Tsoi Street, Fu Hing Street, San Fung Avenue, Lung Sum Avenue and Road D5.

Timetable

<i>From Sheung Shui</i>	<i>From Ping Kong</i>	<i>Frequency minutes</i>
	<i>Daily</i>	
6.00 a.m. – 8.30 p.m.	6.14 a.m. to 8.30 p.m.	10/18

Faretable

\$2.00 per single journey

Journey time

10 minutes

New Territories PLB (Scheduled) Service Route No. 58S (All-night service)

Route—32 km

Mong Kok MTR Station to Sheung Shui KCR Station: via Mong Kok Road, Sai Yeung Choi Street, Argyle Street, Waterloo Road, Lion Rock Tunnel Road, Sha Tin Road, Tolo Highway, Kwong Fuk Road, Wan Tau Street, Heung Sze Wui Road, Po Heung Street, Po Heung Bridge, On Cheung Road, On Chee Road, Ting Kok Road, Tai Po Tai Wo Road, Tai Po Road, Tai Wo Service Road (West), Tai Po Road, Sheung Yue Road, Fanling Playground Road, Sha Tau Kok Road, Luen Hing Street, Wo Fung Street, Luen Shing Street, Sha Tau Kok Road, Jockey Club Road, Fu Hing Street, San Fung Avenue, Lung Sum Avenue and Road D5.

Sheung Shui KCR Station to Mong Kok MTR Station: via Road D5, Lung Sum Avenue, Jockey Club Road, Fu Hing Street, San Fung Avenue, Lung Sum Avenue, Jockey Club Road, Sha Tau Kok Road, Luen Hing Street, Wo Fung Street, Luen Shing Street, Sha Tau Kok Road, Fanling Playground Road, Sheung Yue Road, Tai Po Road, Tai Wo Service Road (West), Tai Po Road, Tai Po Tai Wo Road, Ting Kok Road, On Chee Road, On Cheung Road, Po Heung Bridge, Po Heung Street, Kwong Fuk Road, Tolo Highway, Sha Tin Road, Lion Rock Tunnel Road, Waterloo Road, Prince Edward Road West, Sai Yee Street and Mong Kok Road.

Timetable

<i>From Sheung Shui</i>	<i>From Mong Kok MTR Station</i>	<i>Frequency minutes</i>
	<i>Daily</i>	
12.00 midnight – 4.15 a.m.	12.00 midnight – 5.00 a.m.	10/15

Note:

Additional journeys are operated between Mong Kok MTR Station and Tai Po (Ting Kok Road) during the period 12.45 a.m. and 4.00 a.m. daily at a frequency of 10/15 minutes. During this period, the regular services between Mong Kok MTR Station and Sheung Shui KCR Station will omit the section of journey between Kwong Fuk Road and Tai Po Road and will observe the section of Tolo Highway between Island House Interchange and Lam Kam Road Interchange.

Faretable

Mong Kok			
\$8.00	Tai Po		
\$9.00	\$3.00	Luen Wo Hui	
\$9.00	\$3.00	\$1.50	Sheung Shui

Journey time

45 minutes

New Territories PLB (Scheduled) Service Route No. 59K

Route—13.1 km

Sheung Shui KCR Station to Lin Ma Hang: via Road D5, Lung Sum Avenue, San Shing Avenue, San Fung Avenue, Jockey Club Road, Man Kam To Road, Lin Ma Hang Road and access road to Lin Ma Hang.

Lin Ma Hang to Sheung Shui KCR Station: via access road to Lin Ma Hang, Lin Ma Hang Road, Man Kam To Road, Jockey Club Road, Po Shek Wu Road, Heung Ching Road, San Fung Avenue, San Tsoi Street, Fu Hing Street, San Fung Avenue, Lung Sum Avenue and Road D5.

Timetable

<i>From Sheung Shui</i>	<i>From Lin Ma Hang</i>	<i>Frequency minutes</i>
	<i>Daily</i>	
7.00 a.m. – 8.30 p.m.	6.30 a.m. to 8.00 p.m.	30

Notes:

Additional journeys are operated between:

- (1) Sheung Shui KCR Station and Nga Yiu during the period 6.30 a.m. to 8.00 p.m. daily at a frequency of 25/30 minutes.
- (2) Sheung Shui KCR Station and San Uk Ling during the period 6.30 a.m. to 10.35 a.m. daily at a frequency of 20/25 minutes.
- (3) Sheung Shui KCR Station and Heung Yuen Wai Village during the period 11.00 a.m. to 7.20 p.m. daily at a frequency of 30 minutes.

Faretable

Sheung Shui			
\$2.00	San Uk Ling		
\$2.50	\$2.00	Nga Yiu/Ta Kwu Ling Police Station	
\$3.00	\$2.00	\$2.00	Heung Yuen Wai
\$3.50	\$2.50	\$2.00	\$2.00 Lin Ma Hang

Journey time

30 minutes

New Territories PLB (Scheduled) Service Route No. 60K*Route—4.6 km*

Sha Tin KCR Station to Fo Tan Cottage Area: via Sha Tin Station Circuit, Sha Tin Rural Committee Road, Yuen Wo Road, Wo Che Street, Fung Shun Street, Tak Hau Street, Yuen Wo Road, Fo Tan Road, Min Fong Street, Au Pui Wan Street, Kwei Tei Street, Wong Chuk Yeung Street and Kwai Tei Sun Chuen Road.

Fo Tan Cottage Area to Sha Tin KCR Station: via Kwai Tei Sun Chuen Road, Wong Chuk Yeung Street, Kwei Tei Street, Au Pui Wan Street, Min Fong Street, Fo Tan Road, Yuen Wo Road, Tam Kon Po Street, Sha Tin Centre Street, Wang Pok Street, Yuen Wo Road, Sha Tin Rural Committee Road and Sha Tin Station Circuit.

Note:

- (i) Special short-working service are operated between Sha Tin KCR Station and Kwei Tei Street between 7.00 a.m. and 10.00 a.m. and between 4.00 p.m. and 8.00 p.m. at 4 minute frequency.
- (ii) Additional recreation service may be operated between Sha Tin KCR Station and Sha Tin Racecourse (Penfold Park) on non-racing Sundays and public holidays at a basic frequency of 15 minutes between 10.00 a.m. 6.00 p.m. and at a fare of \$1.50 per single journey.

Timetable

<i>From Sha Tin KCR Station</i>	<i>From Fo Tan Cottage Area</i>	<i>Frequency minutes</i>
<i>Mondays to Saturdays</i>		
6.06 a.m. – 12.06 a.m.	6.00 a.m. – 12.00 midnight	3/5
<i>Sundays</i>		
6.06 a.m. – 12.06 a.m.	6.00 a.m. – 12.00 midnight	5

Faretable

\$1.80 per single journey

(Au Pui Wan Street to Fo Tan Cottage Area—\$1.30)

(Sha Tin KCR Station to Kwei Tei Street—\$1.80)

Journey time

17 minutes

New Territories PLB (Scheduled) Service Route No. 61M*Route—7.2 km*

Tai Wai to Kowloon Tong MTR Station: via Chik Chuen Street, Shing Ho Road, Chik Shun Street, Tai Wai Road, Mei Tin Road, Hung Mui Kuk Road, Chung Pak Road, Lung Pak Street, Chung Pak Road, Hung Mui Kuk Road, Lion Rock Tunnel Road, Waterloo Road, Cornwall Street, Kent Road and Suffolk Road.

Kowloon Tong MTR Station to Tai Wai: via Suffolk Road, Waterloo Road, Lion Rock Tunnel Road, Hung Mui Kuk Road, Chung Pak Road, Lung Pak Street, Chung Pak Road, Hung Mui Kuk Road, Mei Tin Road, Tai Wai Road and Chik Chuen Street.

Night Service between Lek Yuen/Wo Che and Kowloon Tong MTR Station (Circular): via Tak Hau Street, Yuen Wo Road, Sand Martin Bridge, Sha Tin Wai Road, Sha Kok Street, Tai Chung Kiu Road, Lion Rock Tunnel Road, Waterloo Road, Cornwall Street, Kent Road, Suffolk Road, Waterloo Road, Lion Rock Tunnel Road, Tai Chung Kiu Road, Sha Kok Street, Sha Tin Wai Road, Sand Martin Bridge, Yuen Wo Road, Wo Che Street, Fung Shun Street and Tak Hau Street.

All-night service between Lek Yuen/Wo Che and Mong Kok MTR Station (Circular): via Tak Hau Street, Yuen Wo Road, Sand Martin Bridge, Sha Tin Wai Road, Sha Kok Street, Tai Chung Kiu Road, Lion Rock Tunnel Road, Waterloo Road, Prince Edward Road West, Sai yee Street, Mong Kok Road, Sai Yeung Choi Street, Argyle Street, Waterloo Road, Lion Rock Tunnel Road, Tai Chung Kiu Road, Sha Kok Street, Sha Tin Wai Road, Sand Martin Bridge, Yuen Wo Road, Wo Che Street, Fung Shun Street and Tak Hau Street.

Timetable

<i>From Tai Wai</i>	<i>From Kowloon Tong MTR Station</i>	<i>Frequency minutes</i>
6.35 a.m. – 11.25 p.m.	7.25 a.m. – 11.50 p.m.	15/25

Note:

Additional short-working trips are operated between World-Wide Gardens (Lung Pak Street) and Kowloon Tong MTR Station (Suffolk Road) during the period 7.15 a.m. to 9.15 a.m. daily at a frequency of every 15 minutes.

Night service between Lek Yuen/Wo Che and Kowloon Tong MTR Station (Circular)

From Lek Yuen/Wo Che

12.00 midnight to 1.15 a.m. 15 minutes

All-night service between Lek Yuen/Wo Che and Mong Kok MTR Station (Circular)

From Lek Yuen/Wo Che

12.30 a.m. – 2.30 a.m. 15 minutes
2.35 a.m. – 5.00 a.m. 30 minutes

Faretable

\$3.50 per single journey

Night service between Lek Yuen/Wo Che and Kowloon Tong MTR Station (Circular)

\$4.50 per single journey

All-night service between Lek Yuen/Wo Che and Mong Kok MTR Station (Circular)

\$5.50 per single journey

Journey time

25 minutes

New Territories PLB (Scheduled) Service Route No. 62K

Route—6 km

Sha Tin KCR Station to Shatin Lodge: via Sha Tin Station Circuit, Sha Tin Rural Committee Road, Yuen Wo Road, Wo Che Street, Fung Shun Street, Tak Hau Street, Yuen Wo Road, Fo Tan Road, Min Fong Street, Au Pui Wan Street, Tsung Tau Ha Road, Lok Lam Road, Lok Kwai Path, Lok Lam Road and Lok Fung Path.

Shatin Lodge to Sha Tin KCR Station: via Lok Fung Path, Lok Lam Road, Tsung Tau Ha Road, Au Pui Wan Street, Min Fong Street, Fo Tan Road, Yuen Wo Road, Tam Kon Po Street, Sha Tin Centre Street, Wang Pok Street, Yuen Wo Road, Sha Tin Rural Committee Road and Sha Tin Station Circuit.

Timetable

<i>From Sha Tin KCR Station</i>	<i>From Shatin Lodge</i>	<i>Frequency minutes</i>
<i>Mondays to Saturdays</i>		
6.45 a.m. – 10.31 p.m.	6.45 a.m. – 10.41 p.m.	5/10
<i>Sundays and Public Holidays</i>		
7.45 a.m. – 7.45 p.m.	8.00 a.m. – 8.00 p.m.	10

Faretable

\$1.80 per single journey

(Au Pui Wan Street to Shatin Lodge—\$1.30)

Journey time

14 minutes

New Territories PLB (Scheduled) Service Route No. 63K

Route—2.2 km

Pak Tin (Mui Lee T.H.A.) to Tai Wai KCR Station: via Heung Fan Liu Street, Mei Tin Road, Tai Po Road, Tai Wai Road, Chik Chuen Street, Shing Ho Road, Chik Fuk Street, Chik Luk Lane, Tsuen Nam Road, Tai Wai Road, Chik Fai Street, Mei Tin Road, Che Kung Miu Road and Tai Wai Interim Transport Interchange.

Tai Wai KCR Station to Pak Tin (Mui Lee T.H.A.): via Tai Wai Interim Transport Interchange, Mei Tin Road, Chik Fai Street, Tai Wai Road, Tai Po Road, Mei Tin Road and Heung Fan Liu Street.

All-night service between Pak Tin (Mui Lee T.H.A.) and Mong Kok MTR Station (Circular): via Heung Fan Liu Street, Mei Tin Road (via Mei Shing Court), Che Kung Miu Road, Hin Keng Street, Fu Kin Street, Tin Sam Street, Hung Mui Kuk Road, Lion Rock Tunnel Road, Waterloo Road, Prince Edward Road West, Sai Yee Street, Mong Kok Road, Sai Yeung Choi Street, Argyle Street, Waterloo Road, Lion Rock Tunnel Road, Hung Mui Kuk Road, Tin Sam Street, Fu Kin Street, Hin Keng Street, Che Kung Miu Road, Mei Tin Road (via Mei Shing Court) and Heung Fan Liu Street.

Timetable

<i>From Pak Tin</i>	<i>From Tai Wai KCR Station</i>	<i>Frequency minutes</i>
<i>Daily</i>		
6.30 a.m. – 11.30 p.m.	6.30 a.m. – 11.30 p.m.	7/10

All-night service between Pak Tin (Mui Lee T.H.A.) and Mong Kok MTR Station (Circular):

From Pak Tin (Mui Lee T.H.A.)

12.30 a.m. – 5.00 a.m. 15/30 minutes

Faretable

\$1.20 per single journey

All-night service between Pak Tin (Mui Lee T.H.A.) and Mong Kok MTR Station (Circular):

\$5.00 per single journey

Journey time

10 minutes

New Territories PLB (Scheduled) Service Route No. 64K*Route—2.5 km*

Fu Shan/Lower Shing Mun T.H.A. to Tai Wai KCR Station: via Lower Shing Mun Road, Tai Po Road, Tai Wai Road, Chik Chuen Street, Shing Ho Road, Chik Fuk Street, Chik Luk Lane, Tsuen Nam Road, Tai Wai Road, Chik Fai Street, Mei Tin Road, Che Kung Miu Road and Tai Wai Interim Transport Interchange.

Tai Wai KCR Station to Fu Shan/Lower Shing Mun T.H.A.: via Tai Wai Interim Transport Interchange, Mei Tin Road, Chik Wan Street and Lower Shing Mun Road.

Timetable

<i>From Fu Shan/Lower Shing Mun T.H.A.</i>	<i>From Tai Wai KCR Station</i>	<i>Frequency minutes</i>
	<i>Daily</i>	
6.30 a.m. – 11.30 p.m.	6.30 a.m. – 11.30 p.m.	7/10

Faretable

\$1.30 per single journey

Journey time

7 minutes

New Territories PLB (Scheduled) Service Route No. 65K*Route—9.6 km*

Wong Nai Tau to Fo Tan KCR Station: via Siu Lek Yuen Road, Kwong Sin Street, unnamed road, Ngau Pei Sha Street, Chap Wai Kon Street, Siu Lek Yuen Road, Tai Chung Kiu Road, Sha Tin Rural Committee Road, Yuen Wo Road, Tam Kon Po Street, Sha Tin Centre Street, Wang Pok Street, Yuen Wo Road, Sha Tin Rural Committee Road, Tai Po Road, Fo Tan Road, Min Fong Street, Wo Shing Street, Wo Heung Street and Au Fui Wan Street.

Fo Tan KCR Station to Wong Nai Tau: via Au Pui Wan Street, Min Fong Street, Fo Tan Road, Tai Po Road, Sha Tin Rural Committee Road, Yuen Wo Road, Tam Kon Po Street, Sha Tin Centre Street, Wang Pok Street, Yuen Wo Road, Sha Tin Rural Committee Road, Tai Chung Kiu Road, Siu Lek Yuen Road, Chap Wai Kon Street, Ngau Pei Sha Street, unnamed road, Kwong Sin Street and Siu Lek Yuen Road.

All-night service between Wong Nai Tau and Mong Kok MTR Station (Circular): via Siu Lek Yuen Road, Kwong Sin Street, unnamed road, Ngau Pei Sha Street, Chap Wai Kon Street, Ngan Shing Street, Siu Lek Yuen Road, Tai Chung Kiu Road, Lion Rock Tunnel Road, Waterloo Road, Prince Edward Road West, Sai Yee Street, Mong Kok Road, Sai Yeung Choi Street, Argyle Street, Waterloo Road, Lion Rock Tunnel Road, Tai Chung Kiu Road, Siu Lek Yuen Road, Ngan Shing Street, Chap Wai Kon Street, Ngau Pei Sha Street, unnamed road, Kwong Siu Street and Siu Lek Yuen Road.

Timetable

<i>From Wong Nai Tau</i>	<i>From Fo Tan KCR Station</i>	<i>Frequency minutes</i>
--------------------------	--------------------------------	------------------------------

Mondays to Saturdays

6.00 a.m. – 11.20 p.m.	6.10 a.m. – 11.12 p.m.	5/10
------------------------	------------------------	------

Sundays and Public Holidays

6.00 a.m. – 11.00 p.m.	6.10 a.m. – 11.10 p.m.	10
------------------------	------------------------	----

(Additional journeys are operated via Sha Tin Jubilee Sports Centre in both directions at a frequency of 15 minutes during the period from 7.00 a.m. to 10.00 p.m.)

All-night service between Wong Nai Tau and Mong Kok MTR Station (Circular):

From Wong Nai Tau

12.30 a.m. – 5.00 a.m.	20/30
------------------------	-------

Faretable

\$2.50 per single journey

(Wong Nai Tau to Sha Tin town centre—\$2.00)

(Sha Tin town centre to Fo Tan KCR Station—\$1.50)

(Fo Tan KCR Station to Sha Tin town centre—\$1.50)

(Sha Tin town centre to Wong Nai Tau—\$2.00)

All-night service between Wong Nai Tau and Mong Kok MTR Station (Circular)

\$5.00 per single journey

Journey time

25 minutes

New Territories PLB (Scheduled) Service Route No. 66K

Route—5.6 km

Kau To to Sha Tin KCR Station: via Ma Ling Path, Ma Lok Path, Kau To Shan Road, Tai Po Road, Sha Tin Rural Committee Road, Yuen Wo Road, Tam Kon Po Street, Sha Tin Centre Street, Wang Pok Street, Yuen Wo Road, Sha Tin Rural Committee Road and Sha Tin Station Circuit.

Sha Tin KCR Station to Kau To: via Sha Tin Station Circuit, Sha Tin Rural Committee Road, Yuen Wo Road, Tam Kon Po Street, Sha Tin Centre Street, Wang Pok Street, Yuen Wo Road, Sha Tin Rural Committee Road, Tai Po Road, Kau To Shan Road, Ma Lok Path and Ma Ling Path.

Timetable

<i>From Kau To</i>	<i>From Sha Tin KCR Station</i>	<i>Frequency minutes</i>
--------------------	---------------------------------	------------------------------

Mondays to Saturdays

6.30 a.m. – 11.00 p.m.	6.45 a.m. – 10.45 p.m.	10/15
------------------------	------------------------	-------

Sundays and Public Holidays

6.30 a.m. – 11.00 p.m.	6.45 a.m. – 10.45 p.m.	15
------------------------	------------------------	----

Faretable

\$2.50 per single journey

Journey time

15 minutes

New Territories PLB (Scheduled) Service Route No. 67K*Route*—5.3 km

Ah Kung Kok to Sha Tin KCR Station: via Ma On Shan Road, Tai Chung Kiu Road, Sand Martin Bridge, Yuen Wo Road, Tam Kon Po Street, Sha Tin Centre Street, Wang Pok Street, Yuen Wo Road, Sha Tin Rural Committee Road and Sha Tin Station Circuit.

Sha Tin KCR Station to Ah Kung Kok: via Sha Tin Station Circuit, Sha Tin Rural Committee Road, Yuen Wo Road, Tam Kon Po Street, Sha Tin Centre Street, Wang Pok Street, Yuen Wo Road, Sand Martin Bridge, Tai Chung Kiu Road and Ma On Shan Road.

Timetable

<i>From Ah Kung Kok</i>	<i>From Sha Tin KCR Station</i>	<i>Frequency minutes</i>
<i>Mondays to Saturdays</i>		
6.40 a.m. – 11.00 p.m.	7.00 a.m. – 11.00 p.m.	15/20
<i>Sundays and Public Holidays</i>		
6.40 a.m. – 11.00 p.m.	7.00 a.m. – 11.00 p.m.	20

Faretable

\$2.00 per single journey

(Sha Tin KCR Station to Ravana Garden—\$1.80)

(Ravana Garden to Sha Tin KCR Station—\$1.80)

Journey time

25 minutes

New Territories PLB (Scheduled) Service Route No. 68K*Route*—4.9 km

Sha Tin KCR Station (Pai Tau Street) to Julimount Garden: via Pai Tau Street, Sha Tin Rural Committee Road, Sand Martin Bridge, Tai Chung Kiu Road, Che Kung Miu Road, Tai Wai Interim Transport Interchange, Mei Tin Road, Che Kung Miu Road, Tin Sam Street, Fu Kin Street, Hin Hong Street and Nin Tai Street.

Julimount Garden to Sha Tin KCR Station (Pai Tau Street): via Nin Tai Street, Hin Hong Street, Fu Kin Street, Tin Sam Street, Che Kung Miu Road, Tai Wai Interim Transport Interchange, Mei Tin Road, Che Kung Miu Road, Tai Chung Kiu Road, Sand Martin Bridge, Sha Tin Rural Committee Road and Pai Tau Street.

Timetable

<i>From Sha Tin KCR Station (Pai Tau Street)</i>	<i>From Julimount Garden</i>	<i>Frequency minutes</i>
6.30 a.m. – 11.35 p.m.	6.30 a.m. – 11.35 p.m.	13/15

Faretable

\$2.50 per single journey

Journey time

12 minutes

New Territories PLB (Scheduled) Service Route No. 69K*Route*—5.3 km

Sha Tin KCR Station (Pai Tau Street) to Ville De Jardin/Greenwood Terrace: via Pai Tau Street, Sha Tin Rural Committee Road, Tai Po Road, Fo Tan Road and Sui Wo Road.

Ville De Jardin/Greenwood Terrace to Sha Tin KCR Station (Pai Tau Street): via Sui Wo Road, Fo Tan Road, Tai Po Road, Sha Tin Rural Committee Road and Pai Tau Street.

Timetable

<i>From Sha Tin KCR Station (Pai Tau Street)</i>	<i>From Ville De Jardin/ Greenwood Terrace</i>	<i>Frequency minutes</i>
6.30 a.m. – 11.30 p.m.	6.30 a.m. – 11.30 p.m.	5/10

Faretable

\$3.50 per single journey

Journey time

15 minutes

New Territories PLB (Scheduled) Service Route No. 71*Route*—8.4 km

Yuen Long (Tai Hang Street) to Shek Wu Tong (Ho Pui): via Tai Hang Street, Tung Tai Street, Tai Cheung Street, Kuk Ting Street, Castle Peak Road (Yuen Long), Road L1, Castle Peak Road (Yuen Long), Kam Tin Road, Kam Sheung Road and unnamed access road to Shek Wu Tong.

Shek Wu Tong (Ho Pui) to Yuen Long (Tai Hang Street): via unnamed access road to Shek Wu Tong, Kam Sheung Road, Kam Tin Road, Au Tau Roundabout, Castle Peak Road (Yuen Long), Kik Yeung Street, Yuen Long On Ning Road and Tai Hang Street.

Timetable

<i>From Yuen Long</i>	<i>From Shek Wu Tong (Ho Pui)</i>	<i>Frequency minutes</i>
	<i>Daily</i>	
6.00 a.m. – 8.30 p.m.	6.00 a.m. – 8.50 p.m.	10/15

Faretable

Yuen Long (Tai Hang Street)			
\$2.00	Kam Tin		
\$3.00	\$2.50	Shek Wu Tong (Tin Sam Tsuen)	
\$3.00	\$2.50	\$2.00	Shek Wu Tong (Cheung Po Tsuen)
\$3.50	\$2.50	\$2.00	Shek Wu Tong (Ho Pui Tsuen)

Journey time

30 minutes

New Territories PLB (Scheduled) Service Route No. 72*Route*—10.1 km

Yuen Long (Tai Hang Street) to Lui Kung Tin: via Tai Hang Street, Tung Tai Street, Tai Cheung Street, Kuk Ting Street, Castle Peak Road (Yuen Long), Road L1, Castle Peak Road (Yuen Long), Kam Tin Road, Kam Sheung Road, Kam Tin Road and Route Twisk.

Lui Kung Tin to Yuen Long (Tai Hang Street): via Route Twisk, Kam Tin Road, Kam Sheung Road, Kam Tin Road, Au Tau Roundabout, Castle Peak Road (Yuen Long), Kik Yeung Road, Yuen Long On Ning Road and Tai Hang Street.

Timetable

<i>From Yuen Long</i>	<i>From Lui Kung Tin</i>	<i>Frequency minutes</i>
	<i>Daily</i>	
6.05 a.m. – 8.35 p.m.	6.00 a.m. – 8.30 p.m.	8/10

Faretable

Yuen Long (Tai Hang Street)		
\$2.00		Kam Tin
\$3.00	\$2.50	Kam Sheung Road (Sheung Tsuen)
\$3.50	\$2.50	\$2.00 Lui Kung Tin

Journey time

28 minutes

New Territories PLB (Scheduled) Service Route No. 73*Route*—5.0 km

Yuen Long (Fook Hong Street) to Sung Shan San Tsuen: via Sau Fu Street, Tung Lok Street, Yuen Long On Ning Road, Sai Tai Street, Kuk Ting Street, Tai Tong Road, Tai Shu Ha Road East and unnamed access road to Sung Shan San Tsuen.

Sung Shan San Tsuen to Yuen Long (Fook Hong Street): via unnamed access road to Sung Shan San Tsuen, Tai Shu Ha Road East, Tai Tong Road, Hop Yick Road, Fung Cheung Road, Castle Peak Road (Yuen Long), Kik Yeung Road, Yuen Long On Ning Road, Sau Fu Street, Tung Lok Street and Fook Tak Street.

Timetable

<i>From Yuen Long</i>	<i>From Sung Shan San Tsuen</i>	<i>Frequency minutes</i>
	<i>Daily</i>	
5.45 a.m. – 8.33 p.m.	6.05 a.m. – 8.53 p.m.	8/12

Note:

Additional short working trips to be operated between Tong Tau Po and Yuen Long (Fook Hong Street) from 7.00 a.m. to 9.15 a.m. at 15 minutes interval.

Faretable

<i>Outward</i>		<i>Inward</i>
Yuen Long (Fook Hong Street)		
\$2.00	Tong Tau Po	\$2.00 per single journey
\$2.00	\$1.00 Sung Shan San Tsuen	

Journey time

20 minutes

New Territories PLB (Scheduled) Service Route No. 74*Route*—3.9 km

Yuen Long (Fook Hong Street) to Shing Uk Tsuen: via Sau Fu Street, Yuen Long On Ning Road, Tai Kiu Road, Yuen Long On Lok Road, Wang Lok Street, Wang Lee Street, Fuk Wang Street, Fuk Hi Street, Fuk Shun Street and unnamed access road to Shing Uk Tsuen.

Shing Uk Tsuen to Yuen Long (Fook Hong Street): via unnamed access road to Shing Uk Tsuen, Fuk Shun Street, Fuk Hi Street, Fuk Wang Street, Wang Lee Street, Wang Lok Street, Ma Wang Road, Ping Wui Street, Yuen Long On Ning Road, Sau Fu Street, Tung Lok Street and Fook Tak Street.

Timetable

<i>From Yuen Long</i>	<i>From Shing Uk Tsuen</i>	<i>Frequency minutes</i>
5.45 a.m. – 8.30 p.m.	6.00 a.m. – 8.45 p.m.	10/15

Note:

Additional short working trips to be operated between Yuen Long (Fook Hong Street) and Wang Chau from 6.30 a.m. to 7.30 p.m. at 10/12 minutes interval.

Faretable

\$2.00 per single journey

Journey time

15 minutes

New Territories PLB (Scheduled) Service Route No. 75*Route*—12.8 km

Yuen Long (Fook Hong Street) to Ha Wan Tsuen: via Sau Fu Street, Tung Lok Street, Yuen Long On Ning Road, Sai Tai Street, Kuk Ting Street, Castle Peak Road (Yuen Long), Road L1, Castle Peak Road (Yuen Long), Castle Peak Road, Road SR-6 and Lok Ma Chau Road.

Ha Wan Tsuen to Yuen Long (Fook Hong Street): via Lok Ma Chau Road, Road SR-6, Castle Peak Road, Kik Yeung Road, Yuen Long On Ning Road, Sau Fu Street, Tung Lok Street and Fook Tak Street.

Timetable

<i>From Yuen Long</i>	<i>From Ha Wan Tsuen</i>	<i>Frequency minutes</i>
6.05 a.m. – 8.25 p.m.	<i>Daily</i> 5.35 a.m. – 8.35 p.m.	20

Faretable

Yuen Long (Fook Tak Street)			
\$2.00			Pok Wai
\$2.50	\$2.00		Ngau Tam Mei
\$3.00	\$2.50	\$2.00	Castle Peak Road near its junction with Lok Ma Chau Road
\$4.00	\$3.00	\$2.50	\$2.00 Ha Wan Tsuen

Journey time

30 minutes

New Territories PLB (Scheduled) Service Route No. 76*Route*—11.6 km

Yuen Long (Fook Hong Street) to Siu Hom Tsuen: via Sau Fu Street, Tung Lok Street, Yuen Long On Ning Road, Sai Tai Street, Kuk Ting Street, Castle Peak Road (Yuen Long), Road L1, Castle Peak Road (Yuen Long), Castle Peak Road and unnamed access road to Siu Hom Tsuen.

Siu Hom Tsuen to Yuen Long (Fook Hong Street): via unnamed access road to Siu Hom Tsuen, Castle Peak Road (Yuen Long), Kik Yeung Road, Yuen Long On Ning Road, Sau Fu Street, Tung Lok Street and Fook Tak Street.

Timetable

<i>From Yuen Long</i>	<i>From Siu Hom Tsuen</i>	<i>Frequency minutes</i>
	<i>Daily</i>	
5.50 a.m. - 8.38 p.m.	5.30 a.m. - 8.30 p.m.	12

Faretable

Yuen Long (Fook Tak Street)				
\$2.00	Pok Wai			
\$2.50	\$2.00	Ngau Tam Mei		
\$3.00	\$2.50	\$2.00	Castle Peak Road near the Petrol Station	
\$3.50	\$3.00	\$2.50	\$1.50	Siu Hom Tsuen

Journey time

24 minutes

New Territories PLB (Scheduled) Service Route No. 80*Route*—7.4 km

Tsuen Wan (Chuen Lung Street/Shiu Wo Street) to Chuen Lung: via Chuen Lung Street, Shiu Wo Street, Chung On Street, Tsuen Wan Market Street, Tai Ho Road, Tai Ho Road flyover, Tsuen Kam Interchange, Route Twisk and access road to Chuen Lung Village.

Chuen Lung to Tsuen Wan (Chuen Lung Street/Shiu Wo Street): via access road to Chuen Lung Village, Route Twisk, Tsuen Kam Interchange, Wai Tsuen Road, Miu Kong Street, Shing Mun Road, Castle Peak Road, Chung On Street, Tsuen Wan Market Street and Chuen Lung Street.

Timetable

<i>From Tsuen Wan</i>	<i>From Chuen Lung</i>	<i>Frequency minutes</i>
6.00 a.m. - 11.45 p.m.	5.30 a.m. - 11.15 p.m.	7/15

Faretable

\$2.50 per single journey

(Tsuen Wan Chuen Lung Street to Kwong Pan Tin Tsuen: \$1.70)
(Kwong Pan Tin Tsuen to Tsuen Wan Chuen Lung Street: \$1.70)

Journey time

22 minutes

New Territories PLB (Scheduled) Service Route No. 81*Route*—4.1 km

Tsuen Wan (Shiu Wo Street) to Lo Wai: via Shiu Wo Street, Chung On Street, Hoi Pa Street, Chuen Lung Street, Sha Tsui Road, Texaco Road, Tsuen Kam Interchange, Wai Tsuen Road, Shek Wai Kok Road, Yi Pei Chun Road and Lo Wai Road.

Lo Wai to Tsuen Wan (Shiu Wo Street): via Lo Wai Road, Yi Pei Chun Road, Shek Wai Kok Road, Wai Tsuen Road, Min Kong Street, Shing Mun Road, Castle Peak Road, Chung On Street, Tsuen Wan Market Street, Chuen Lung Street and Shiu Wo Street.

Timetable

<i>From Tsuen Wan</i>	<i>From Lo Wai</i>	<i>Frequency minutes</i>
	<i>Daily</i>	
6.00 a.m. – 11.45 p.m.	5.50 a.m. – 11.45 p.m.	5/15

Note:

A short working circular route may be operated between Tsuen Wan (Shiu Wo Street) and Shek Wai Kok Estate at a basic frequency of 12 minutes between 7.00 a.m. and 11.00 p.m. at a fare of \$1.30 per single journey.

Faretable

<i>From Tsuen Wan</i>			<i>From Lo Wai</i>		
Tsuen Wan			Lo Wai		
\$2.00	Shek Wan Kok Estate		\$2.00	Shek Wai Kok Estate	
\$2.00	\$1.30	Lo Wai	\$2.00	\$1.30	Tsuen Wan

Journey time

15 minutes

New Territories PLB (Scheduled) Service Route No. 81M*Route*—4.5 km

Tsuen Wan Ferry to Lo Wai: via Tai Ho Road, Sai Lau Kok Road, Wai Tsuen Road, Tsuen Kam Interchange, Wai Tsuen Road, Shek Wai Kok Road, Yi Pei Chun Road and Lo Wai Road.

Lo Wai to Tsuen Wan Ferry: via Lo Wai Road, Yi Pei Chun Road, Shek Wai Kok Road, Wai Tsuen Road, Miu Kong Street, Shing Mun Road, Castle Peak Road, Chung On Street, Yeung Uk Road and Tai Ho Road.

Timetable

<i>From Tsuen Wan</i>	<i>From Lo Wai</i>	<i>Frequency minutes</i>
	<i>Daily</i>	
6.45 a.m. – 11.40 p.m.	5.45 a.m. – 11.40 p.m.	15/30

Faretable

<i>From Tsuen Wan</i>			<i>From Lo Wai</i>		
Tsuen Wan			Lo Wai		
\$2.00	Shek Wai Kok Estate		\$2.00	Shek Wai Kok Estate	
\$2.00	\$1.30	Lo Wai	\$2.00	\$1.30	Tsuen Wan

Journey time

20 minutes

New Territories PLB (Scheduled) Service Route No. 82*Route*—5.8 km

Tsuen Wan (Shiu Wo Street) to Shing Mun Reservoir: via Shiu Wo Street, Chung On Street, Hoi Pa Street, Chuen Lung Street, Sha Tsui Road, Texaco Road, Tsuen Kam Interchange, Wai Tsuen Road, Shek Wai Kok Road, Yi Pei Chun Road, Sam Tung Uk Road, Wo Yi Hop Interchange, (access road to Cheung Shan Estate, Cheung Shan Estate Road West, access road to Cheung Shan Estate, Wo Yi Hop Interchange)*, Wo Yi Hop Road and Shing Mun Road.

Shing Mun Reservoir to Tsuen Wan (Shiu Wo Street): via Shing Mun Road, Wo Yi Hop Road, Wo Yi Hop Interchange, (access road to Cheung Shan Estate, Cheung Shan Estate Road West, access road to Cheung Shan Estate, Wo Yi Hop Interchange)*, Sam Tung Uk Road, Yi Pei Chun Road, Shek Wai Kok Road, Wai Tsuen Road, Tsuen Kam Interchange, Texaco Road, Sha Tsui Road, Tai Ho Road, Tsuen Wan Market Street, Chuen Lung Street and Shiu Wo Street.

*This section of route will be omitted on the main service from 7.00 a.m. to 10.00 p.m. when the short-working route between Tsuen Wan (Shiu Wo Street) and Cheung Shan Estate is in operation.

Timetable

<i>From Tsuen Wan</i>	<i>From Shing Mun</i>	<i>Frequency minutes</i>
	<i>Daily</i>	
6.15 a.m. - 11.45 p.m.	5.50 a.m. - 11.30 p.m.	5/15

Faretable

<i>From Tsuen Wan</i>			<i>From Shing Mun</i>		
Tsuen Wan			Shing Mun		
\$2.00	Shck Wai Kok Estate		\$2.00	Shek Wai Kok Estate	
\$2.00	\$1.30	Shing Mun	\$2.00	\$1.30	Tsuen Wan

Journey time

15 minutes

Note:

A short-working route may be operated between Tsuen Wan (Shiu Wo Street) and Cheung Shan Estate at a basic frequency of 12 minutes between 7.00 a.m. and 10.00 a.m. at a fare of \$2 per single journey. This short-working route should be operated with at least 3 vehicles.

New Territories PLB (Scheduled) Service Route No. 82M*Route*—6.9 km

Tsuen Wan Ferry to Shing Mun: via Tai Ho Road, Sai Lau Kok Road, Wai Tsuen Road, Shek Wai Kok Road, Yi Pei Chun Road, Sam Tung Uk Road, Wo Yi Hop Interchange, Wo Yi Hop Road and Shing Mun Road.

Shing Mun to Tsuen Wan Ferry: via Shing Mun Road, Wo Yi Hop Road, Wo Yi Hop Interchange, Sam Tung Uk Road, Yi Pei Chun Road, Shek Wai Kok Road, Wai Tsuen Road, Miu Kong Street, Shing Mun Road, Castle Peak Road, Chung On Street, Yeung Uk Road and Tai Ho Road.

Timetable

<i>From Tsuen Wan</i>	<i>From Shing Mun</i>	<i>Frequency minutes</i>
	<i>Daily</i>	
6.00 a.m. - 11.30 p.m.	6.00 a.m. - 11.00 p.m.	15/30

Faretable

<i>From Tsuen Wan</i>			<i>From Shing Mun</i>		
Tsuen Wan			Shing Mun		
\$2.00	Shek Wai Kok Estate		\$2.00	Shek Wai Kok Estate	
\$2.00	\$1.30	Shing Mun	\$2.00	\$1.30	Tsuen Wan

Journey time

20 minutes

New Territories PLB (Scheduled) Service Route No. 83*Route*—4.5 km

Tsuen Wan (Chuen Lung Street) to Shek Yam Temporary Housing Area: via Chuen Lung Street, Sha Tsui Road, Yuen Tun Circuit, unnamed link road, Tai Ho Road, Sha Tsui Road, Texaco Road, Shing Mun Road, Castle Peak Road, unnamed link road, Kwok Shui Road, Roundabout, Castle Peak Road, Wo Yi Hop Road, Tai Loong Street, Tai Pak Tin Street and On Chit Street.

Shek Yam Temporary Housing Area to Tsuen Wan (Chuen Lung Street): via On Chit Street, Tai Pak Tin Street, Tung Chi Street, Lei Muk Road, Wo Yi Hop Road, Cheung Wing Road, Roundabout, Kwok Shui Road, Texaco Road, Sha Tsui Road, Chung On Street, Ho Pui Street and Chuen Lung Street.

Timetable

<i>From Tsuen Wan (Chuen Lung Street)</i>	<i>From Shek Lei (Shek Yam Temporary Housing Area)</i>	<i>Frequency minutes</i>
	<i>Daily</i>	
6.10 a.m. – 11.46 p.m.	5.50 a.m. – 11.34 p.m.	4/7

Faretable

\$2.50 per single journey

Journey time

18 minutes

New Territories PLB (Scheduled) Service Route No. 85*Route*—3.3 km

Tsuen Wan (Shiu Wo Street) to Fu Yung Shan (Chuk Lam Sim Yuen): via Shiu Wo Street, Chung On Street, Tsuen Wan Market Street, Tai Ho Road, Sha Tsui Road, Yuen Tun Circuit, Tai Ho Road, Tai Ho Road flyover, Tsuen Kam Interchange, Route Twisk, Ma Sim Pai Road and Fu Yung Shan Road.

Fu Yung Shan (Chuk Lam Sim Yuen) to Tsuen Wan (Shiu Wo Street): via Fu Yung Shan Road, Route Twisk, Ma Sim Pai Road, Tsuen Kam Interchange, Wai Tsuen Road, Miu Kong Street, Shing Mun Road, Castle Peak Road, Chung On Street, Tsuen Wan Market Street, Chuen Lung Street and Shiu Wo Street.

Timetable

<i>From Tsuen Wan</i>	<i>From Fu Yung Shan</i>	<i>Frequency minutes</i>
	<i>Daily</i>	
6.00 a.m. – 10.00 p.m.	6.15 a.m. – 10.15 p.m.	5/15

Faretable

\$2.00 per single journey

Journey time

13 minutes

New Territories PLB (Scheduled) Service Route No. 86*Route*—5.9 km

Tsuen Wan (Chuen Lung Street) to Shek Lei (Lei Pui Street): via Chuen Lung Street, Sha Tsui Road, Yuen Tun Circuit, unnamed link road, Tai Ho Road, Sha Tsui Road, Texaco Road, Shing Mun Road, Castle Peak Road, unnamed link road, Kwok Shui Road, Castle Peak Road Roundabout, Lei Muk Road, Tung Chi Street, Tai Pak Tin Street, Shek Lei Street, Wai Kek Street, Shek Pai Street and Lei Pui Street.

Shek Lei (Lei Pui Street) to Tsuen Wan (Chuen Lung Street): via Lei Pui Street, Shek Pai Street, Wai Kek Street, Tai Loong Street, Wo Yi Hop Road, Cheung Wing Road, Roundabout, Kwok Shui Road, Texaco Road, Sha Tsui Road, Chung On Street, Ho Pui Street and Chuen Lung Street.

Timetable

<i>From Tsuen Wan</i>	<i>From Shek Lei</i>	<i>Frequency minutes</i>
6.15 a.m. – 11.59 p.m.	5.50 a.m. – 11.58 p.m.	3/6

Faretable

\$2.50 per single journey

Journey time

25 minutes

New Territories PLB (Scheduled) Service Route No. 86A*Route*—5.9 km

Tsuen Wan (Chuen Lung Street) to Shek Lei (Lei Pui Street): via Chuen Lung Street, Sha Tsui Road, Yuen Tun Circuit, unnamed link road, Tai Ho Road, Sha Tsui Road, Texaco Road, Shing Mun Road, Castle Peak Road, unnamed link road, Kwok Shui Road, Castle Peak Road Roundabout, Lei Muk Road, Wo Yi Hop Road, Tai Loong Street, Tai Pak Tin Street, Shek Lei Street, Wai Kek Street, Shek Pai Street and Lei Pui Street.

Shek Lei (Lei Pui Street) to Tsuen Wan (Chuen Lung Street): via Lei Pui Street, Shek Pai Street, Wai Kek Street, Tai Loong Street, Wo Yi Hop Road, Cheung Wing Road, Roundabout, Kwok Shui Road, Texaco Road, Tsuen Fu Street, Tsuen Wah Street, Castle Peak Road, Chung On Street, Ho Pui Street and Chuen Lung Street.

Timetable

<i>From Tsuen Wan</i>	<i>From Shek Lei</i>	<i>Frequency minutes</i>
11.59 p.m. – 2.00 a.m.	11.58 p.m. – 2.00 a.m.	10/15

Faretable

\$3.00 per single journey

Journey time

20 minutes

New Territories PLB (Scheduled) Service Route No. 86M*Route*—5.8 km

Tsuen Wan (Chuen Lung Street) to Shek Lei (Lei Pui Street): via Chuen Lung Street, Sha Tsui Road, Yuen Tun Circuit, unnamed link road, Tai Ho Road, Sha Tsui Road, Texaco Road, Shing Mun Road, Castle Peak Road, unnamed link road, Kwok Shui Road, Castle Peak Road Roundabout, Lei Muk Road, Tung Chi Street, Tai Pak Tin Street, Shek Lei Street, Wai Kek Street, Shek Pai Street and Lei Pui Street.

Shek Lei (Lei Pui Street) to Tsuen Wan (Chuen Lung Street): via Lei Pui Street, Shek Pai Street, Wai Kek Street, Tai Loong Street, Wo Yi Hop Road, Cheung Wing Road, Roundabout, Castle Peak Road, Chung On Street, Ho Pui Street and Chuen Lung Street.

Timetable

<i>From Tsuen Wan</i>	<i>From Shek Lei</i>	<i>Frequency minutes</i>
6.15 a.m. – 11.59 p.m.	5.50 a.m. – 11.58 p.m.	3/6

Faretable

\$2.50 per single journey

Journey time

24 minutes

New Territories PLB (Scheduled) Service Route No. 87*Route*—4.2 km

Tsuen Wan (Ham Tin Street) to Kwai Shing (Shing Fong Street): via Ham Tin Street, Yeung Uk Road, Texaco Road, Kwai Fuk Road, Shing Fuk Street, Kwai Shing Circuit, Hing Shing Road, Ko Fong Street, Wing Fong Road, Yan Fong Street and Shing Fong Street.

Kwai Shing (Shing Fong Street) to Tsuen Wan (Ham Tin Street): via Shing Fong Street, Ko Fong Street, Hing Shing Road, Kwai Shing Circuit, Shing Fuk Street, Kwai Fuk Road, Texaco Road, Yeung Uk Road, Kwu Hang Road, Sha Tsui Road and Ham Tin Street.

Timetable

<i>From Tsuen Wan</i>	<i>From Kwai Shing</i>	<i>Frequency minutes</i>
<i>Mondays to Saturdays</i>		
6.50 a.m. – 11.00 p.m.	6.30 a.m. – 11.00 p.m.	4/10
<i>Sundays and Public Holidays</i>		
6.00 a.m. – 11.10 p.m.	6.30 a.m. – 11.00 p.m.	10

Faretable

\$1.40 per single journey

Journey time

18 minutes

New Territories PLB (Scheduled) Service Route No. 87M*Route*—13.8 km

Tsuen Wan (Ham Tin Street) to Kwai Fong MTR Station/Container Port (Circular): via Ham Tin Street, Hoi Pui Street, Chung On Street, Yeung Uk Road, Texaco Road, Kwai Fuk Road, Shing Fuk Street, Kwai Shing Circuit, Hing Shing Road, Ko Fong Street, Wing Fong Road, Hing Fong Road, Kwai Fuk Road, Kwai Fong MTR Station, Container Port Road, Kwai Fong MTR Station, Kwai Fuk Road, Hing Fong Road, Wing Fong Road, Ko Fong Street, Hing Shing Road, Kwai Shing Circuit, Shing Fuk Street, Kwai Fuk Road, Texaco Road, Yeung Uk Road, Kwai Hang Road, Sha Tsui Road and Ham Tin Street.

Timetable

<i>From Tsuen Wan</i>	<i>Frequency minutes</i>
<i>Mondays to Saturdays</i>	
6.30 a.m. – 11.15 p.m.	6/15
<i>Sundays and Public Holidays</i>	
7.00 a.m. – 11.15 p.m.	15

Faretable

Tsuen Wan	
\$2.50	Kwai Fong MTR
\$2.50	\$1.40 Container Port

Journey time

54 minutes

New Territories PLB (Scheduled) Service Route No. 88*Route*—5 km

Tsing Yi Estate to Kwai Fong MTR Station: via Tsing Luk Street, Tsing Yip Street, Fung Shu Wo Road, Tsing Yi Ferry Pier, Fung Shu Wo Road, Tsing Yi Heung Sze Wui Road, Chung Mei Road, Tsing Yi Heung Sze Wui Road, Tsing Yi Bridge, Kwai Tsing Road, Hing Fong Road, Kwai Foo Road, Kwai Yan Road and Kwai Fong MTR Station.

Kwai Fong MTR Station to Tsing Yi Estate: via Kwai Fong MTR Station, Kwai Yi Road, Kwai Foo Road, Hing Fong Road, Kwai Tsing Road, Tsing Yi Bridge, Tsing Yi Heung Sze Wui Road, Chung Mei Road, Tsing Yi Heung Sze Wui Road, Fung Shu Wo Road, Tsing Yi Ferry Pier, Fung Shu Wo Road, Tsing Yip Street and Tsing Luk Street.

Timetable

<i>From Tsing Yi Estate</i>	<i>From Kwai Fong MTR Station</i>	<i>Frequency minutes</i>
<i>Daily</i>		
6.30 a.m. – 12.00 midnight	6.30 a.m. – 12.00 midnight	7/15

Note:

- (i) During the peak periods between 7.00 a.m. and 10.00 a.m. and between 4.00 p.m. and 7.00 p.m., vehicles terminating at Fung Shu Wo THA shall not be routed via Tiger Head Resite Village access road on their journeys to and from Kwai Fong MTR Station.
- (ii) During the morning peak period between 7.00 a.m. and 10.00 a.m., vehicles heading for Tsing Yi Estate shall not be routed via Chung Mei Road.
- (iii) Short-working trips shall be operated between Greenfield Garden and Kwai Fong MTR Station between 7.00 a.m. and 9.30 a.m. and between 5.30 p.m. and 7.30 p.m. at 12 minute frequency.

Faretable

\$1.50 per single journey

Journey time

Kwai Fong MTR Station—Fung Shue Wo THA: 15 minutes

New Territories PLB (Scheduled) Service Route No. 88A

Route—5.7 km

Tsing Yi Estate to Tsing Yi Ferry (Circular): via Tsing Luk Street, Tsing Yip Street, Fung Shu Wo Road, Tam Kon Shan Road, Fung Shu Wo Road, Tsing Yip Street, Tsing Luk Street, Road TY4, Fung Shu Wo Road, Tsing Yi Ferry, Fung Shu Wo Road, Road TY4 and Tsing Luk Street.

Timetable

<i>From Tsing Yi Ferry</i>	<i>Frequency</i> minutes
<i>Daily</i>	
6.15 a.m. - 7.15 p.m.	30

Faretable

\$1.20 per single journey

Journey time

20 minutes

New Territories PLB (Scheduled) Service Route No. 88B

Route—4.8 km

Cheung Wan (THA) to Kwai Fong MTR Station: via Cheung Wan Street, Tsing Yi Heung Sze Wui Road, Chung Mei Road, Tsing Yi Heung Sze Wui Road, Tsing Yi Bridge, Kwai Tsing Road, Hing Fong Road, Kwai Foo Road, Kwai Yan Road and Kwai Yi Road.

Kwai Fong MTR Station to Cheung Wan (THA): via Kwai Yan Road, Kwai Foo Road, Hing Fong Road, Kwai Tsing Road, Tsing Yi Bridge, Tsing Yi Heung Sze Wui Road, Chung Mei Road, Tsing Yi Heung Sze Wui Road and Cheung Wan Street.

Timetable

<i>From Cheung Wan THA</i>	<i>From Kwai Fong MTR</i>	<i>Frequency</i> minutes
	<i>Daily</i>	
6.30 a.m. - 10.00 p.m.	6.45 a.m. - 10.15 p.m.	10/15

Faretable

\$1.50 per single journey

Journey time

12 minutes

New Territories PLB (Scheduled) Service Route No. 88C*Route*—4.0 km

Kwai Fong MTR Station to Mayfair Gardens: via Kwai Fong MTR Station, Kwai Foo Road, Hing Fong Road, Kwai Tsing Interchange, Kwai Tsing Road, Tsing Yi Bridge, Tsing Yi Road and Mayfair Gardens access road.

Mayfair Gardens to Kwai Fong MTR Station: via Mayfair Gardens access road, Tsing Yi Road, Tsing Yi Bridge, Kwai Tsing Road, Kwai Tsing Interchange, Hing Fong Road, Kwai Foo Road and Kwai Fong MTR Station.

Timetable

<i>From Kwai Fong</i>	<i>From Mayfair Gardens</i>	<i>Frequency minutes</i>
9.30 a.m. – 11.00 p.m.	9.30 a.m. – 11.00 p.m.	10

Faretable

\$1.50 per single journey

Journey time

10 minutes

New Territories PLB (Scheduled) Service Route No. 88M*Route*—10 km

Kwai Fong MTR Station to Tsing Yi Road (Hong Kong United Dockyard): via Kwai Fong MTR Station, Kwai Foo Road, Hing Fong Road, Kwai Tsing Interchange, Kwai Tsing Road, Tsing Yi Bridge, Tsing Yi Road, Ching Hong Road*, Tsing Yi Road (H.U.D.)

*During the morning peak hour between 5.45 a.m. and 9.30 a.m., vehicles should not be operating via Ching Hong Road on their journeys towards Tsing Yi Road (H.U.D.)

Tsing Yi Road (Hong Kong United Dockyard) to Kwai Fong MTR Station: via Tsing Yi Road, (H.U.D.), Tsing Yi Road, Ching Hong Road*, Tsing Yi Bridge, Kwai Tsing Road, Kwai Tsing Interchange, Hing Fong Road, Kwai Foo Road and Kwai Fong MTR Station.

*During the morning peak hour between 5.45 a.m. and 9.30 a.m., all vehicles should be diverted via Mayfair Gardens access road instead of Ching Hong Road on their journeys towards Kwai Fong MTR Station.

Timetable

<i>From Kwai Fong</i>	<i>From Tsing Yi</i>	<i>Frequency minutes</i>
	<i>Daily</i>	
5.45 a.m. – 11.45 p.m.	5.45 a.m. – 11.45 p.m.	5/15

Note:

A short working route may be operated between the access road adjacent to Cheung Ching Bus Terminus and Kwai Fong MTR Station at a frequency of 15 minutes between 12 midnight and 2.00 a.m. at a fare of \$2.00 per single journey.

Faretable

H.U.D.

\$3.00 Mayfair Gardens

\$3.00 \$1.50 Kwai Fong MTR Station

Journey time

Kwai Fong MTR Station—Tsing Yi (H.U.D.): 23 minutes

New Territories PLB (Scheduled) Service Route No. 88S*Route*—13 km

Kwai Fong MTR Station to Cheung Hong Estate (Circular): via Kwai Yi Road, Kwai Foo Road, Hing Fong Road, Kwai Tsing Road, Tsuen Wan Road, Tsing Tsuen Bridge, Road TY4, Tam Kon Shan Road, Fung Shu Wo Road, Tsing Yi Heung Sze Wui Road, Chung Mei Road, Ching Hong Road, Cheung Ching Bus Terminus, Tsing Yi Road, Tsing Yi Bridge, Kwai Tsing Road, Hing Fong Road, Kwai Foo Road and Kwai Yan Road.

Timetable

<i>From Kwai Fong MTR Station</i>	<i>Frequency</i> minutes
<i>Daily</i>	
1.00 a.m. - 5.30 a.m.	15/20

Faretable

\$2.00 per single journey

Journey time

35 minutes

New Territories PLB (Scheduled) Service Route No. 89*Route*—6.0 km

Tsuen Wan to Kwai Shing North: via Ho Pui Street, Ham Tin Street, Yeung Uk Road, Texaco Road, Tai Wo Hau Road, Wo Tong Tsui Street, Kwai Hing Road, Hing Fong Road, Kwai Hing MTR Station, Kwai Hing Road, Hing Fong Road, Tai Wo Hau Road, Kwai Shing Circuit, Kwai Luen Road, Kwai Shing Circuit and Kwai Hau Street.

Kwai Shing North to Tsuen Wan: via Kwai Hau Street, Kwai Shing Circuit, Kwai Luen Road, Kwai Shing Circuit, Tai Wo Hau Road, Hing Fong Road, Kwai Hing MTR Station, Kwai Hing Road, Wo Tong Tsui Street, Tai Wo Hau Road, Texaco Road, Sha Tsui Road, Chung On Street and Ho Pui Street.

Timetable

<i>From Tsuen Wan</i>	<i>From Kwai Shing (North)</i>	<i>Frequency</i> minutes
	<i>Daily</i>	
6.30 a.m. - 11.15 p.m.	6.30 a.m. - 11.15 p.m.	5/15

Faretable

\$1.40 per single journey

Journey time

25 minutes

New Territories PLB (Scheduled) Service Route No. 89M*Route*—7.0 km

Kwai Shing (North) to Kwai Hing MTR Station (Circular): via Kwai Hau Street, Kwai Shing Circuit, Kwai Luen Road, Kwai Shing Circuit, Tai Wo Hau Road, Hing Fong Road, Kwai Hing MTR Station, Kwai Hing Road, Hing Fong Road, Tai Wo Hau Road, Kwai Shing Circuit, Kwai Luen Road, Kwai Shing Circuit, Kwai Hau Street.

Timetable

<i>From Kwai Shing (North)</i>	<i>Frequency minutes</i>
<i>Daily</i>	
10.00 a.m. – 11.15 p.m.	5/8

Faretable

\$1.20 per single journey

Journey time

15 minutes

New Territories PLB (Scheduled) Service Route No. 90M

Route—11.3 km

Lai King Headland to Mei Foo MTR Station (Circular): via Lai Kong Street, Lai Chi Ling Road, Wah Yiu Road, Lai Yiu Street, Lai Cho Road, Joint Street, Lai King Hill Road, Lai Wan Road, Mei Lai Road, Lai Chi Kok Beach Road, unnamed road, Mei Lai Road, Lai Wan Road, Lai King Hill Road, Joint Street, Lai Cho Road, Lai Yiu Street, Wah Yiu Road, Lai Chi Ling Road and Lai Kong Street.

Additional short-working journeys may be operated between Mei Foo and Princess Margaret Hospital during hospital visiting hours from 1.30 p.m. to 7.30 p.m.

Additional short-working journeys may be operated between Lai Yiu Estate and Mei Foo MTR Station during morning peak hours from 7.00 a.m. to 9.30 a.m.

Timetable

<i>From Lai King Headland</i>	<i>Frequency minutes</i>
<i>Mondays to Saturdays</i>	
5.40 a.m. – 12.00 midnight	4/6
<i>Sundays and Public Holidays</i>	
* 5.40 a.m. – 12.00 midnight	6

*During hospital visiting hours between 1.30 p.m. and 7.30 p.m., Mei Foo-bound journeys are diverted via Princess Margaret Hospital.

Faretable

<i>Inward</i>		<i>Outward</i>	
Lai King Headland		Mei Foo MTR Station	
\$1.50	Lai King MTR Station	\$1.50	Lai King MTR Station
\$2.50	\$1.50 Mei Foo MTR Station	\$2.50	\$1.50 Lai King Headland

Journey time

40 minutes

New Territories PLB (Scheduled) Service Route No. 91

Route—5.5 km

Lai King Headland to Tsuen Wan (Ham Tin Street): via Lai Kong Street, Lai Chi Ling Road, Wah Yiu Road, Lai Yiu Street, Lai Cho Road, Joint Street, Lai King Hill Road, Kwai Fuk Road, Texaco Road, Yeung Uk Road, Kwu Hang Road, Sha Tsui Road and Ham Tin Street.

Tsuen Wan (Ham Tin Street) to Lai King Headland: via Ham Tin Street, Yeung Uk Road, Texaco Road, Kwai Fuk Road, Lai King Hill Road, Joint Street, Lai Cho Road, Lai Yiu Street, Wah Yiu Road, Lai Chi Ling Road and Lai Kong Street.

Timetable

<i>From Lai King Headland</i>	<i>From Tsuen Wan</i>	<i>Frequency minutes</i>
<i>Mondays to Saturdays</i>		
6.00 a.m. – 11.18 p.m.	6.20 a.m. – 11.30 p.m.	5/12
<i>Sundays and Public Holidays</i>		
6.30 a.m. – 11.18 p.m.	6.30 a.m. – 11.30 p.m.	8/10

Faretable

<i>Outward</i>			<i>Inward</i>		
Lai King Headland			Tsuen Wan		
\$1.50	Joint Street		\$1.50	Joint Street	
\$2.50	\$1.50	Tsuen Wan	\$2.50	\$1.50	Lai King Headland

Journey time

18 minutes

Note:

Short-working trips shall be operated between Lai King Headland and Kwai Shing South according to the following routeing and time-table:

Route

Lai King Headland to Kwai Shing South: via Lai Kong Street, Lai Chi Ling Road, Wah Yiu Road, Lai Yiu Street, Lai Cho Road, Lim Cho Road, King Cho Road, Lai King Hill Road, Kwai Fuk Road, Shing Fuk Street, Kwai Shing Circuit.

Kwai Shing South to Lai King Headland: via Kwai Shing Circuit, Shing Fuk Street, Kwai Fuk Road, Lai King Hill Road, King Cho Road, Lim Cho Road, Lai Cho Road, Lai Yiu Street, Wah Yiu Road, Lai Chi Ling Road, Lai Kong Street.

Timetable

<i>From Lai King Headland</i>	<i>From Kwai Shing South</i>	<i>Frequency minutes</i>
<i>Mondays to Fridays</i>		
6.30 a.m. – 5.30 p.m.	6.30 a.m. – 5.30 p.m.	15

* The short-working trips shall not be operated during Saturdays, Sundays, Public Holidays and school holidays (included summer vacation between 16 July and 31 August).

*Faretable**Short-working trips between Lai King Headland and Kwai Shing South*

<i>Outward</i>			<i>Inward</i>		
Lai King Headland			Kwai Shing South		
\$1.50	Joint Street		\$1.50	Joint Street	
\$2.00	\$1.50	Kwai Shing South	\$2.00	\$1.50	Lai King Headland

New Territories PLB (Scheduled) Service Route No. 92M

Route—10.3 km

Wah Yuen Chuen to Mei Foo MTR Station (Circular): via Wah Yuen Drive, Wah King Shan Road, Tai Wo Interchange, Wah Yiu Road, Lai Chi Ling Road, Lim Cho Road, King Cho Road, Lai King Hill Road, Lai Wan Road, Mei Lai Road, Lai Chi Kok Beach Road, unnamed road, Mei Lai Road, Lai Wan Road, Lai King Hill Road, King Cho Road, Lim Cho Road, Lai Chi Ling Road, Wah Yiu Road, Tai Wo Interchange, Wah King Shan Road and Wah Yuen Drive.

Additional short-working journeys may be operated between Mei Foo and Princess Margaret Hospital during hospital visiting hour from 1.30 p.m. to 7.30 p.m.

Timetable

<i>From Wah Yuen Chuen</i>	<i>Frequency minutes</i>
<i>Mondays to Saturdays (Public Holidays excepted)</i>	
6.00 a.m. – 12.00 midnight	5/10
<i>Sundays and Public Holidays</i>	
6.30 a.m. – 12.00 midnight	8/10

Faretable

<i>Inward</i>		<i>Outward</i>	
Wah Yuen Chuen		Mei Foo MTR Station	
\$1.50 King Cho Road		\$1.50 Lim Cho Road	
\$2.50 \$1.50 Mei Foo MTR Station		\$2.50 \$1.50 Wah Yuen Chuen	

Journey time

36 minutes

New Territories PLB (Scheduled) Service Route No. 93

Route—5.8 km

Wah Yuen Chuen to Tsuen Wan (Ham Tin Street): via Wah Yuen Path, Wah King Shan Road, Tai Wo Interchange, Wah Yiu Road, Lai Chi Ling Road, Lim Cho Road, King Cho Road, Lai King Hill Road, Kwai Fuk Road, Texaco Road, Yeung Uk Road, Kwu Hang Road, Sha Tsui Road and Ham Tin Street.

Tsuen Wan (Ham Tin Street) to Wah Yuen Chuen: via Ham Tin Street, Yeung Uk Road, Texaco Road, Kwai Fuk Road, Lai King Hill Road, King Cho Road, Lim Cho Road, Lai Chi Ling Road, Wah Yiu Road, Tai Wo Interchange, Wah King Shan Road and Wah Yuen Path.

Additional short-working journeys may be operated between Lai King MTR Station and Wah Yuen Chuen during evening peak hours from 4.00 p.m. to 7.00 p.m.

Timetable

<i>From Wah Yuen Chuen</i>	<i>From Tsuen Wan</i>	<i>Frequency minutes</i>
<i>Mondays to Saturdays</i>		
6.00 a.m. – 11.15 p.m.	6.30 a.m. – 11.30 p.m.	9/15
<i>Sundays and Public Holidays</i>		
5.30 a.m. – 11.15 p.m.	7.00 a.m. – 11.30 p.m.	15

Faretable

<i>Inward</i>		<i>Outward</i>	
Wah Yuen Chuen		Tsuen Wan	
\$1.50	Joint Street	\$1.50	Joint Street
\$2.50	\$1.50 Tsuen Wan	\$2.50	\$1.50 Wah Yuen Chuen

Journey time

20 minutes

New Territories PLB (Scheduled) Service Route No. 94*Route*—5.5 km

Shek Wai Kok to Kwai Shing: via Shek On Street, Shek Wai Kok Road, Yi Pei Chun Road, Sam Tung Uk Road, Wo Yi Hop Interchange, Wo Yip Hop Road, Cheung Wing Road, Castle Peak Road Roundabout, Kwai Chung Road, Kwai Foo Road, Kwai Yi Road, Kwai Fuk Road, Shing Fuk Street and Kwai Shing Circuit.

Kwai Shing to Shek Wai Kok: via Kwai Shing Circuit, Shing Fuk Street, Kwai Fuk Road, Hing Fong Road, Kwai Hing MTR Station, Kwai Hing Road, Wo Tong Tsui Street, Kwai Chung Road, Castle Peak Road Roundabout, Castle Peak Road, Wo Yi Hop Road, Wo Yi Hop Interchange, Sam Tung Uk Road, Yi Pei Chun Road, Shek Wai Kok Road and Shek On Street.

*During the period from 7.30 a.m. to 7.00 p.m., Kwai Shing bound journeys will be routed via Wo Yi Hop Road, Ngong Hom Road, Lei Shu Road and Wo Yi Hop Road.

Timetable

<i>From Shek Wai Kok</i>	<i>From Kwai Shing</i>	<i>Frequency minutes</i>
<i>Mondays to Saturdays</i>		
6.30 a.m. – 11.30 p.m.	6.30 a.m. – 11.30 p.m.	4/10
<i>Sundays and Public Holidays</i>		
6.30 a.m. – 11.30 p.m.	6.30 a.m. – 11.30 p.m.	7/8

Faretable

<i>Inward</i>		<i>Outward</i>	
Shek Wai Kok		Kwai Shing	
\$1.50	Ho Fung	\$1.50	Castle Peak Road
\$2.00	\$2.00 Castle Peak Road	\$2.50	\$2.00 Lei Muk Shue
\$2.50	\$2.00 \$1.50 Kwai Shing	\$2.50	\$2.00 \$1.50 Shek Wai Kok

Journey time

26 minutes

New Territories PLB (Scheduled) Service Route No. 94S*Route*—4.8 km

Tsuen Wan Ferry to Shing Mun Reservoir: via Tai Ho Road, Tai Ho Road Flyover, Tsuen Kam Interchange, Wai Tsuen Road, Shek Wai Kok Road, Yi Pei Chun Road, Sham Tung Uk Road and Shing Mun Road.

Shing Mun Reservoir to Tsuen Wan Ferry: via Shing Mun Road, Sham Tung Uk Road, Yi Pei Chun Road, Shek Wai Kok Road, Wai Tsuen Road, Tsuen Kam Interchange, Tai Ho Road Flyover, Tai Ho Road.

Timetable

Sundays and Public Holidays Only

<i>From Tsuen Wan Ferry</i>	<i>From Shing Mun Reservoir</i>	<i>Frequency minutes</i>
	<i>Daily</i>	
8.00 a.m. – 7.00 p.m.	8.16 a.m. – 7.04 p.m.	8/10

Faretable

\$2.00 per single journey

Journey time

15 minutes

New Territories PLB (Scheduled) Service Route No. 95

Route—4.5 km

Tsuen Wan Centre to Tsuen Wan Ferry: via Tsuen King Circuit, Castle Peak Road, Sai Lau Kok Road, Tai Ho Road, Tsuen Wan Market Street, Chuen Lung Street, Shiu Wo Street, Chung On Street, Yeung Uk Road and access road to new Tsuen Wan Ferry Terminus.

Tsuen Wan Ferry to Tsuen Wan Centre: via access road to new Tsuen Wan Ferry Bus Terminus, Tai Ho Road, Castle Peak Road and Tsuen King Circuit.

Timetable

<i>From Tsuen Wan Centre</i>	<i>From Tsuen Wan Ferry</i>	<i>Frequency minutes</i>
	<i>Daily</i>	
6.00 a.m. – 12.00 midnight	6.15 a.m. – 12.00 midnight	5/10

Faretable

\$1.20 per single journey

(Tsuen Wan Centre to Tsuen Wan MTR Station: \$1.00)

(Castle Peak Road (outside New Territories Restaurant) to Tsuen Wan Centre: \$1.00)

Journey time

18 minutes

New Territories PLB (Scheduled) Service Route No. 95M

Route—2.0 km

Tsuen Wan MTR Station to Tsuen Wan Centre: via Sai Lau Kok Road, Tai Ho Road, Castle Peak Road and Tsuen King Circuit.

Tsuen Wan Centre to Tsuen Wan MTR Station: via Tsuen King Circuit, Castle Peak Road and Sai Lau Kok Road.

Timetable

<i>From Tsuen Wan MTR Station</i>	<i>From Tsuen Wan Centre</i>	<i>Frequency minutes</i>
	<i>Daily</i>	
6.10 a.m. - 2.00 a.m.	6.00 a.m. - 2.00 a.m.	2/15

Faretable

\$1.00 per single journey

Journey time

10 minutes

New Territories PLB (Scheduled) Service Route No. 96*Route—9.5 km*

Tsuen Wan Ferry to Tsing Lung Tau: via access road to new Tsuen Wan Ferry Terminus, Tai Ho Road, Sha Tsui Road, Castle Peak Road and Lung Yue Road.

Tsing Lung Tau to Tsuen Wan Ferry: via Lung Yue Road, Castle Peak Road, Sha Tsui Road, Tai Ho Road, Tsuen Wan Market Street, Chuen Lung Street, Shiu Wo Street, Chung On Street, Yeung Uk Road and access road to new Tsuen Wan Ferry Terminus.

Timetable

<i>From Tsuen Wan Ferry</i>	<i>From Tsing Lung Tau</i>	<i>Frequency minutes</i>
	<i>Daily</i>	
5.30 a.m. - 11.30 p.m.	6.00 a.m. - 11.30 p.m.	6/10

Faretable

<i>Inward</i>				<i>Outward</i>			
Tsuen Wan Ferry				Tsing Lung Tau			
\$1.50	Yau Kam Tau/Tsuen Wan West			\$1.50	Sham Tseng		
\$2.50	\$2.50			\$2.50	Yau Kam Tau/Tsuen Wan West		
\$2.50	\$2.50	\$1.50	Tsing Lung Tau	\$2.50	\$2.50	\$1.50	Tsuen Wan Ferry

Note:

Circular short-working trips shall be operated with 4 vehicles between Tsing Lung Tau and Tsuen Wan (Chung On Street) at a basic frequency of 10 minutes from 7.00 a.m. to 9.00 a.m. and 5.00 p.m. to 8.00 p.m. daily. These circular short-working trips shall not be routed via Tsuen Wan Ferry.

Journey time

25 minutes

New Territories PLB (Scheduled) Service Route No. 96M*Route—9.5 km*

Tsuen Wan MTR Station to Tsing Lung Tau: via Sai Lau Kok Road, Tai Ho Road, Castle Peak Road and Lung Yue Road.

Tsing Lung Tau to Tsuen Wan MTR Station: via Lung Yue Road, Castle Peak Road and Sai Lau Kok Road.

(Additional journeys may be operated with 6 vehicles between Sham Tseng and Tsuen Wan MTR Station at a basic frequency of 6/7 minutes from 6.30 a.m. to 12.45 a.m. on the next day)

Timetable

<i>From Tsuen Wan MTR Station</i>	<i>From Tsing Lung Tau</i>	<i>Frequency minutes</i>
	<i>Daily</i>	
5.30 a.m. – 12.00 midnight	6.00 a.m. – 12.00 midnight	6/15

Faretable

<i>Inward</i>			<i>Outward</i>		
Tsuen Wan MTR Station			Tsing Lung Tau		
\$1.50	Yau Kam Tau/Tsuen Wan West		\$1.50	Sham Tseng	
\$2.50	\$2.50	Sham Tseng	\$2.50	\$2.50	Yau Kam Tau/Tsuen Wan
\$2.50	\$2.50	\$1.50	Tsing Lung Tau		West
			\$2.50	\$2.50	\$1.50
					Tsuen Wan MTR Station

Journey time

25 minutes

New Territories PLB (Scheduled) Service Route No. 97*Route*—8.0 km

Wonderland Villas to Tsuen Wan Ferry: via Wah King Hill Road, Castle Peak Road, Texaco Road Interchange, Texaco Road, Sha Tsui Road and Tai Ho Road.

Tsuen Wan Ferry to Wonderland Villas: via Tai Ho Road, Sha Tsui Road, Chuen Lung Street, Hau Tei Square, Chuen Lung Street, Sha Tsui Road, Texaco Road, Texaco Road Interchange, Castle Peak Road and Wah King Hill Road.

Timetable

<i>From Wonderland Villas</i>	<i>From Tsuen Wan Ferry</i>	<i>Frequency minutes</i>
	<i>Daily</i>	
6.30 a.m. – 10.30 p.m.	6.30 a.m. – 10.30 p.m.	15/20

Faretable

<i>Outward</i>			<i>Inward</i>		
Wonderland Villas			Tsuen Wan Ferry		
\$2.50	Kwai Chung Road		\$3.20	Kwai Chung Road	
\$3.20	2.50	Tsuen Wan Ferry	\$3.20	\$2.50	Wonderland Villas

Journey time

26 minutes

New Territories PLB (Scheduled) Service Route No. 97A*Route*—6.0 km

Wonderland Villas to Cheung Sha Wan (Hing Wah Street): via Wah King Hill Road, Castle Peak Road, Butterfly Valley Road, Cheung Sha Wan Road and Hing Wah Street.

Cheung Sha Wan (Hing Wah Street) to Wonderland Villas: via Hing Wah Street, Cheung Sha Wan Road, Castle Peak Road, Tai Wo Interchange and Wah King Hill Road.

Timetable

<i>From Wonderland Villas</i>	<i>From Cheung Sha Wan (Hing Wah Street)</i>	<i>Frequency minutes</i>
<i>Mondays to Saturdays</i>		
6.00 a.m. – 11.20 p.m.	6.00 a.m. – 11.20 p.m.	10/20
<i>Sundays and Public Holidays</i>		
6.00 a.m. – 11.15 p.m.	6.00 a.m. – 11.15 p.m.	10/15

Faretable

\$2.80 per single journey

Journey time

25 minutes

New Territories PLB (Scheduled) Service Route No. 98*Route—3.5 km*

Tsuen Wan (Ho Pui Street) to Kwai Shing North (Kwai Hau Street): via Ho Pui Street, Ham Tin Street, Yeung Uk Road, Texaco Road, Kwai Fuk Road, Shing Fuk Street, Kai Shing Circuit (North), Kwai Luen Road, Kwai Shing Circuit (North) and Kwai Hau Street.

Kwai Shing North (Kwai Hau Street) to Tsuen Wan (Ho Pui Street): via Kwai Hau Street, Kwai Shing Circuit (North), Kwai Luen Road, Kwai Shing Circuit (North), Shing Fuk Street, Kwai Fuk Road, Texaco Road, Sha Tsui Road, Chung On Street and Ho Pui Street.

Timetable

<i>From Tsuen Wan (Ho Pui Street)</i>	<i>From Kwai Sing North (Kwai Hau Street)</i>	<i>Frequency minutes</i>
6.36 a.m. – 11.06 p.m.	6.20 a.m. – 10.50 p.m.	4/10

Faretable

\$1.40 per single journey

Journey time

17 minutes

'STAR' FERRY CROSS HARBOUR FERRY SERVICES**Kowloon Point to Edinburgh Place***Journey Distance*—1.5 km*Timetable*

<i>From Kowloon Point</i>	<i>From Edinburgh Place</i>	<i>Frequency minutes</i>
	<i>Mondays to Saturdays (Public Holidays excepted)</i>	
6.30 a.m. – 11.30 p.m.	6.30 a.m. – 11.30 a.m.	3/10
	<i>Sundays and Public Holidays</i>	
6.30 a.m. – 11.30 p.m.	6.30 a.m. – 11.30 p.m.	5/10

Frequency may be adjusted to meet traffic requirements

Faretable

Upper Deck	\$1.00 (adult) 60 cents (child)
Lower Deck	60 cents (adult and child)
Monthly Ticket	\$50

Journey time

6 minutes

Edinburgh Place to Hung Hom*Journey Distance*—3.7 km*Timetable*

<i>From Edinburgh Place</i>	<i>From Hung Hom</i>	<i>Frequency minutes</i>
	<i>Mondays to Saturdays (Public Holidays excepted)</i>	
7.00 a.m. – 7.20 p.m.	7.00 a.m. – 7.20 p.m.	12/20
	<i>Sundays and Public Holidays</i>	
7.00 a.m. – 7.20 p.m.	7.00 a.m. – 7.40 p.m.	20

Additional sailings may be operated to meet traffic requirements

Faretable

\$1.00 (adult)
60 cents (child)

Journey time

15 minutes

Wan Chai to Kowloon Point*Journey Distance*—1.9 km*Timetable*

<i>From Wan Chai</i>	<i>From Kowloon Point</i>	<i>Frequency minutes</i>
	<i>Mondays to Saturdays (Public Holidays excepted)</i>	
7.30 a.m. – 11.00 p.m.	7.30 a.m. – 10.50 p.m.	10/20
	<i>Sundays and Public Holidays</i>	
7.40 a.m. – 11.00 p.m.	7.30 a.m. – 11.50 p.m.	20

*Frequency may be adjusted to meet traffic requirements**Faretable*

Upper Deck	Adult—\$1.00 Child—50 cents
Lower Deck	Child (accompanied) under 3 years—Free Adult or Child—\$1.00 Child (accompanied) under 3 years—Free

Journey time

7 minutes

H.Y.F. CROSS HARBOUR VEHICULAR FERRY SERVICES**Central to Jordan Road
(Vehicles only)***Journey Distance*—2.4 km*Timetable*

<i>From Central</i>	<i>From Jordan Road</i>	<i>Frequency minutes</i>
	<i>Mondays to Sundays (Public Holidays included)</i>	
7.30 a.m. – 8.00 p.m.	7.00 a.m. – 8.00 p.m.	15

Faretable

Private car or taxi	\$ 7.50*
Motor cycle (with or without side car)	\$ 4.00*
Light bus	\$ 13.00*
Bus	\$ 13.00*
Goods vehicle not exceeding 5.31 tonnes permitted gross vehicle weight (or 104.3 cwt maximum laden weight)	\$ 12.00†
Goods vehicle exceeding 5.31 tonnes permitted gross vehicle weight (or 104.3 cwt maximum laden weight) but not exceeding 12.73 tonnes permitted gross vehicle weight (or 250 cwt maximum laden weight)	\$ 18.00†
Goods vehicle (articulated vehicle or rigid vehicle) exceeding 12.73 tonnes permitted gross vehicle weight (or 250 cwt maximum laden weight) which does not exceed a length of 11 metres	\$ 24.00†
Articulated vehicle or rigid vehicle exceeding 11 metres in length	\$100.00†

*inclusive of passengers

†inclusive of passengers and freight

Additional charges—

(i) Overhanging loads	\$16.00 for each 1.2 metres overhanging
(ii) Vehicle towing another vehicle	Each vehicle will pay the prescribed fare for its particular category
(iii) Vehicle (other than articulated vehicle) towing a trailer	The towing vehicle will pay the fare prescribed for its particular category and the trailer will pay \$16.00

Journey time

15 minutes

**North Point to Kowloon City
(Vehicles only)***Journey Distance*—2.8 km*Timetable*

<i>From North Point</i>	<i>From Kowloon City</i>	<i>Frequency minutes</i>
	<i>Mondays to Saturdays (Public Holidays excepted)</i>	
7.00 a.m. – 7.40 p.m.	7.00 a.m. – 7.40 p.m.	12/20

<i>From North Point</i>	<i>From Kowloon City</i>	<i>Frequency</i>
	<i>Sundays and Public Holidays</i>	<i>minutes</i>
7.00 a.m. – 7.40 p.m.	7.00 a.m. – 7.40 p.m.	20

Faretable

Private car or taxi	\$ 7.50*
Motor cycle (with or without side car)	\$ 4.00*
Light bus	\$ 13.00*
Bus	\$ 13.00*
Goods vehicle not exceeding 5.31 tonnes permitted gross vehicle weight (or 104.3 cwt maximum laden weight)	\$ 12.00†
Goods vehicle exceeding 5.31 tonnes permitted gross vehicle weight (or 104.3 cwt maximum laden weight) but not exceeding 12.73 tonnes permitted gross vehicle weight (or 250 cwt maximum laden weight)	\$ 18.00†
Goods vehicle (articulated vehicle or rigid vehicle) exceeding 12.73 tonnes permitted gross vehicle weight (or 250 cwt maximum laden weight) which does not exceed a length of 11 metres	\$ 24.00†
Articulated vehicle or rigid vehicle exceeding 11 metres in length	\$100.00†

*inclusive of passengers

†inclusive of passengers and freight

Additional charges—

(i) Overhanging loads	\$16.00 for each 1.2 metres overhanging
(ii) Vehicle towing another vehicle	Each vehicle will pay the prescribed fare for its particular category
(iii) Vehicle (other than articulated vehicle) towing a trailer	The towing vehicle will pay the fare prescribed for its particular category and the trailer will pay \$16.00

Journey time

11 minutes

**Sai Wan Ho to Kwun Tong
(Vehicles only)***Journey Distance—3.0 km**Timetable*

<i>From Sai Wan Ho (East Pier)</i>	<i>From Kwun Tong</i>	<i>Frequency</i>
	<i>Mondays to Sundays</i> (Public Holidays included)	<i>minutes</i>
6.50 a.m. – 7.50 p.m.	6.50 a.m. – 7.50 p.m.	20

Faretable

Private car or taxi	\$ 7.50*
Motor cycle (with or without side car)	\$ 4.00*
Light bus	\$ 13.00*
Bus	\$ 13.00*
Goods vehicle not exceeding 5.31 tonnes permitted gross vehicle weight (or 104.3 cwt maximum laden weight)	\$ 12.00†

Goods vehicle exceeding 5.31 tonnes permitted gross vehicle weight (or 104.3 cwt maximum laden weight) but not exceeding 12.73 tonnes permitted gross vehicle weight (or 250 cwt maximum laden weight)	\$ 18.00†
Goods vehicle (articulated vehicle or rigid vehicle) exceeding 12.73 tonnes permitted gross vehicle weight (or 250 cwt maximum laden weight) which does not exceed a length of 11 metres	\$ 24.00†
Articulated vehicle or rigid vehicle exceeding 11 metres in length	\$100.00†

*inclusive of passengers

†inclusive of passengers and freight

Additional charges—

(i) Overhanging loads	\$16.00 for each 1.2 metres overhanging
(ii) Vehicle towing another vehicle	Each vehicle will pay the prescribed fare for its particular category
(iii) Vehicle (other than articulated vehicle) towing a trailer	The towing vehicle will pay the fare prescribed for its particular category and the trailer will pay \$16.00

Journey time

12 minutes

H.Y.F. CROSS HARBOUR VEHICULAR/PASSENGER FERRY SERVICE

**Central to Jordan Road
(Passengers and Vehicles)**

Journey Distance—2.4 km

Timetable

<i>From Central</i>	<i>From Jordan Road</i>	<i>Frequency minutes</i>
	<i>Mondays to Sundays (Public Holidays included)</i>	
6.15 a.m. - 12.00 midnight	6.15 a.m. - 12.00 midnight	12/20

Faretable

(a) Passengers

Ordinary Class:	Adult—\$2.20 Child or Handicapped—\$1.00 Child (accompanied) under 3 years—Free
Deluxe Class:	Adult—\$3.20 Child or Handicapped—\$2.00 Child (accompanied) under 3 years—Free
Monthly Ticket:	\$90 (Valid for Ordinary Class only)
Freight:	\$8.00 per 60 kilograms or 0.12 cubic metre

(b) Vehicles

Private car or taxi	\$ 7.50*
Motor cycle (with or without side car)	\$ 4.00*
Light bus	\$ 13.00*
Bus	\$ 13.00*

Goods vehicle not exceeding 5.31 tonnes permitted gross vehicle weight (or 104.3 cwt maximum laden weight)	\$ 12.00†
Goods vehicle exceeding 5.31 tonnes permitted gross vehicle weight (or 104.3 cwt maximum laden weight) but not exceeding 12.73 tonnes permitted gross vehicle weight (or 250 cwt maximum laden weight)	\$ 18.00†
Goods vehicle (articulated vehicle or rigid vehicle) exceeding 12.73 tonnes permitted gross vehicle weight (or 250 cwt maximum laden weight) which does not exceed a length of 11 metres	\$ 24.00†
Articulated vehicle or rigid vehicle exceeding 11 metres in length	\$100.00†

*inclusive of passengers

†inclusive of passengers and freight

Additional charges—

(i) Overhanging loads	\$16.00 for each 1.2 metres overhanging
(ii) Vehicle towing another vehicle	Each vehicle will pay the prescribed fare for its particular category
(iii) Vehicle (other than articulated vehicle) towing a trailer	The towing vehicle will pay the fare prescribed for its particular category and the trailer will pay \$16.00

Journey time

12 minutes

H.Y.F. CROSS HARBOUR PASSENGER FERRY SERVICES

Central to Sham Shui Po

Journey Distance—4.4 km

Timetable

<i>From Central</i>	<i>From Sham Shui Po</i>	<i>Frequency minutes</i>
	<i>Mondays to Saturdays (Public Holidays excepted)</i>	
7.10 a.m. – 7.50 p.m.	7.10 a.m. – 7.50 p.m.	20/22
	<i>Sundays and Public Holidays</i>	
7.15 a.m. – 8.10 p.m.	7.15 a.m. – 8.10 p.m.	25

Faretable

Ordinary Class:	Adult—\$2.20 Child or Handicapped—\$1.00 Child (accompanied) under 3 years—Free
Deluxe Class:	Adult—\$3.20 Child or Handicapped—\$2.00 Child (accompanied) under 3 years—Free
Monthly Ticket:	\$90 (Valid for Ordinary Class only)
Freight:	\$8.00 per 60 kilograms or 0.12 cubic metre

Journey time

18 minutes

Central to Tai Kok Tsui*Journey Distance*—4.1 km*Timetable*

<i>From Central</i>	<i>From Tai Kok Tsui</i>	<i>Frequency minutes</i>
	<i>Mondays to Saturdays (Public Holidays excepted)</i>	
7.00 a.m. – 8.00 p.m.	6.40 a.m. – 7.40 p.m.	20/22
	<i>Sundays and Public Holidays</i>	
7.05 a.m. – 8.00 p.m.	6.40 a.m. – 7.35 p.m.	25

Faretable

Ordinary Class:	Adult—\$2.20 Child or Handicapped—\$1.00 Child (accompanied) under 3 years—Free
Deluxe Class:	Adult—\$3.20 Child or Handicapped—\$2.00 Child (accompanied) under 3 years—Free
Monthly Ticket:	\$90 (Valid for Ordinary Class only)
Freight:	\$8.00 per 60 kilograms or 0.12 cubic metre

Journey time

15 minutes

North Point to Hung Hom*Journey Distance*—2.2 km*Timetable*

<i>From North Point</i>	<i>From Hung Hom</i>	<i>Frequency minutes</i>
	<i>Mondays to Sundays (Public Holidays included)</i>	
6.03 a.m.	—	—
6.20 a.m. – 10.40 p.m.	6.15 a.m. – 10.15 p.m. 10.45 p.m.	20 —

Faretable

Ordinary Class:	Adult—\$2.20 Child or Handicapped—\$1.00 Child (accompanied) under 3 years—Free
Deluxe Class:	Adult—\$3.20 Child or Handicapped—\$2.00 Child (accompanied) under 3 years—Free
Monthly Ticket:	\$90 (Valid for Ordinary Class only)
Freight:	\$8.00 per 60 kilograms or 0.12 cubic metre

Journey time

9 minutes

North Point to Kowloon City*Journey Distance*—2.8 km*Timetable*

<i>From Kowloon City</i>	<i>From North Point</i>	<i>Frequency minutes</i>
	<i>Mondays to Sundays (Public Holidays included)</i>	
6.05 a.m. – 10.25 p.m.	6.10 a.m. – 10.30 p.m.	20

Faretable

Ordinary Class:	Adult—\$2.20 Child or Handicapped—\$1.00 Child (accompanied) under 3 years—Free
Deluxe Class:	Adult—\$3.20 Child or Handicapped—\$2.00 Child (accompanied) under 3 years—Free
Monthly Ticket:	\$90 (Valid for Ordinary Class only)
Freight:	\$8.00 per 60 kilograms or 0.12 cubic metre

Journey time

11 minutes

North Point to Kwun Tong*Journey Distance*—3.7 km*Timetable*

<i>From North Point</i>	<i>From Kwun Tong</i>	<i>Frequency minutes</i>
	<i>Mondays to Sundays (Public Holidays included)</i>	
6.08 a.m. – 11.38 p.m. 12.00 midnight	6.00 a.m. – 12.00 midnight —	15 —

Faretable

Ordinary Class:	Adult—\$2.20 Child or Handicapped—\$1.00 Child (accompanied) under 3 years—Free
Deluxe Class:	Adult—\$3.20 Child or Handicapped—\$2.00 Child (accompanied) under 3 years—Free
Monthly Ticket:	\$90 (Valid for Ordinary Class only)
Freight:	\$8.00 per 60 kilograms or 0.12 cubic metre

Journey time

18 minutes

Sai Wan Ho to Kwun Tong*Journey Distance*—3.0 km*Timetable*

<i>From Sai Wan Ho (East Pier)</i>	<i>From Kwun Tong</i>	<i>Frequency minutes</i>
	<i>Mondays to Sundays (Public Holidays included)</i>	
6.50 a.m. - 7.50 p.m.	6.50 a.m. - 7.50 p.m.	20

Faretable

Ordinary Class:	Adult—\$2.20 Child—\$1.00 Child (accompanied) under 3 years—Free
Deluxe Class:	Adult—\$3.20 Child or Handicapped—\$2.00 Child (accompanied) under 3 years—Free
Monthly Ticket:	\$90 (Valid for Ordinary Class only)
Freight:	\$8.00 per 60 kilograms or 0.12 cubic metre

Journey time

12 minutes

Sai Wan Ho to Sam Ka Tsuen*Journey Distance*—1.9 km*Timetable*

<i>From Sai Wan Ho (East Pier)</i>	<i>From Sam Ka Tsuen</i>	<i>Frequency minutes</i>
	<i>Mondays to Sundays (Public Holidays included)</i>	
6.15 a.m. - 11.45 p.m.	6.00 a.m. - 11.30 p.m.	30

Faretable

Ordinary Class:	Adult—\$2.20 Child—\$1.00 Child (accompanied) under 3 years—Free
Deluxe Class:	Adult—\$3.30 Child or Handicapped—\$2.00 Child (accompanied) under 3 years—Free
Monthly Ticket:	\$90 (Valid for Ordinary Class only)
Freight:	\$8.00 per 60 kilograms or 0.12 cubic metre

Journey time

7 minutes

Wan Chai to Hung Hom*Journey Distance*—2.8 km*Timetable*

<i>From Wan Chai</i>	<i>From Hung Hom</i>	<i>Frequency minutes</i>
<i>Mondays to Fridays</i> (Public Holidays excepted)		
6.25 a.m. – 9.45 p.m.	6.25 a.m. – 9.45 p.m.	20
<i>Saturdays</i> (Public Holidays excepted)		
6.25 a.m. – 9.45 p.m.	6.25 a.m. – 9.30 p.m.	20/30

Faretable

Ordinary Class:	Adult—\$2.20 Child or Handicapped—\$1.00 Child (accompanied) under 3 years—Free
Deluxe Class:	Adult—\$3.20 Child or Handicapped—\$2.00 Child (accompanied) under 3 years—Free
Monthly Ticket:	\$90 (Valid for Ordinary Class only)
Freight:	\$8.00 per 60 kilograms or 0.12 cubic metre

Journey time

11 minutes

**Tsim Sha Tsui (East) to Central (Edinburgh Place)
(Hoverferry Service)***Journey Distance*—2.6 km*Timetable*

<i>From Tsim Sha Tsui (East)</i>	<i>From Central (Edinburgh Place)</i>	<i>Frequency minutes</i>
8.00 a.m. – 8.00 p.m.	8.10 a.m. – 8.10 p.m.	20

Faretable

Peak hours—\$3.00
Other than peak hours—\$2.00
No half fare for children
Children (accompanied) under 1 year—Free
No freight to be carried

Peak hours

- (a) 8.00 a.m. to 10.00 a.m. from Monday to Saturday (other than a public holiday) and the whole of Sunday and any public holiday, for travel in the direction of Tsim Sha Tsui (East); and
- (b) 4.30 p.m. to 5.50 p.m. from Monday to Friday (other than a public holiday) and the whole of Sunday and any public holiday, for travel in the direction of Edinburgh Place.

Journey time

6 minutes

H.Y.F. OUTLYING DISTRICT FERRY SERVICES**Central to Tsuen Wan via Tsing Yi
(Ordinary and Hoverferry Service)***Journey Distance*—11.1 km*Timetable*

<i>From Central</i>	<i>From Tsuen Wan</i>	<i>From Tsing Yi</i>	<i>Frequency minutes</i>
<i>Mondays to Fridays (Public Holidays excepted)</i>			
7.10 a.m. - 7.00 p.m.	7.10 a.m. - 6.50 p.m.	8.00 a.m. 8.25 a.m. 9.35 a.m.	20
<i>Saturdays, Sundays and Public Holidays</i>			
7.20 a.m. - 6.20 p.m.	7.20 a.m. - 6.00 p.m.		20

*Evening service may be subject to cancellation/adjustment according to sunset hours

*Faretable**Hoverferry:**Peak Hours on Mondays to Saturdays except Public Holidays*
(Journeys before 8.55 a.m. and from 5.00 p.m.)—\$6.00*Sundays and Public Holidays and Off-Peak Hours on Normal Weekdays*
(Journeys from 9.00 a.m. to 4.55 p.m.)—\$3.50 (concessionary fare permitted under section 19(6)(b))

No half fare for children

Child (accompanied) under 1 year—Free

No freight to be carried

Ordinary Service:

Adult—\$3.00

Child under 12 years—\$1.80

Child (accompanied) under 3 years—Free

No freight to be carried

Journey time

Hoverferry: 17 minutes

Double/triple desked vessel or water bus: 30 minutes

**Tuen Mun to Central
(Hoverferry Service)***Journey Distance*—25.9 km*Timetable*

<i>From Tuen Mun</i>	<i>From Central</i>	<i>Frequency minutes</i>
<i>Mondays to Saturdays (Public Holidays excepted)</i>		
6.30 a.m. - 7.40 p.m.	6.45 a.m. - 8.30 p.m.	5/20

<i>From Tuen Mun</i>	<i>From Central</i>	<i>Frequency minutes</i>
	<i>Sundays and Public Holidays</i>	
6.55 a.m. – 7.40 p.m.	7.00 a.m. – 8.30 p.m.	15/20
Service may be subject to cancellation/adjustment according to sunset hours		

*Faretable**Hoverferry*

- (i) *Saturdays, Sundays and Public Holidays and Peak Hours on Normal Weekdays*
(6.30 a.m. to 9.59 a.m. and 4.00 p.m. to 7.40 p.m. for journeys from Tuen Mun to Central, and 6.45 a.m. to 9.59 a.m. and 4.00 p.m. to 8.30 p.m. for journeys from Central to Tuen Mun):
Adult—\$11.00
- (ii) *Off-Peak Hours on Mondays to Fridays except Public Holidays*
(10.00 a.m. to 3.59 p.m. for journeys from Tuen Mun to Central or from Central to Tuen Mun):
Adult—\$8.50
- (iii) Child under 12 years—\$6.00 concessionary fare permitted under section 19(6)(b)
(not applicable when travelling in the direction of Central between 6.30 a.m. and 9.30 a.m. on normal Mondays to Fridays)
- (iv) Child (accompanied) under 1 year—Free
- (v) No freight to be carried

Journey time

38 minutes

Central to Cheung Chau
(Ordinary and Hoverferry Service)

Journey Distance—19.1 km*Timetable**From Central**From Cheung Chau*

Mondays to Saturdays
(Public Holidays excepted)

6.25 a.m.	**5.35 a.m.
7.30 a.m.	6.00 a.m.
8.45 a.m.	6.40 a.m.
† 9.00 a.m.	7.25 a.m.
10.00 a.m.	7.45 a.m.
†10.15 a.m.	8.00 a.m.
11.00 a.m.	8.45 a.m.
12.00 noon	† 9.40 a.m.
†12.15 p.m.	10.00 a.m.
1.00 p.m.	†10.50 a.m.
2.00 p.m.	11.15 a.m.
† 2.15 p.m.	12.15 p.m.
3.00 p.m.	†12.50 p.m.
† 4.10 p.m.	1.15 p.m.
4.15 p.m.	2.15 p.m.
5.15 p.m.	† 2.50 p.m.
5.45 p.m.	3.15 p.m.
6.20 p.m.	4.15 p.m.
6.45 p.m.	† 4.50 p.m.
7.30 p.m.	5.20 p.m.

*From Central**From Cheung Chau**Mondays to Saturdays*
(Public Holidays excepted)

8.15 p.m.	6.15 p.m.
9.30 p.m.	7.00 p.m.
10.30 p.m.	† 7.45 p.m.
11.30 p.m.	8.30 p.m.
§12.30 a.m.	9.30 p.m.
	10.30 p.m.
	§11.30 p.m.

Sundays and Public Holidays

6.25 a.m.	**5.35 a.m.
7.30 a.m.	6.00 a.m.
8.40 a.m.	6.40 a.m.
* 9.15 a.m.	7.30 a.m.
10.00 a.m.	8.45 a.m.
11.15 a.m.	10.00 a.m.
*11.45 a.m.	11.15 a.m.
12.30 p.m.	12.30 p.m.
2.00 p.m.	1.45 p.m.
3.00 p.m.	3.15 p.m.
4.30 p.m.	4.30 p.m.
5.45 p.m.	* 5.00 p.m.
7.00 p.m.	5.40 p.m.
8.20 p.m.	6.50 p.m.
9.30 p.m.	8.00 p.m.
10.30 p.m.	8.20 p.m.
11.30 p.m.	9.30 p.m.
	10.30 p.m.

*Supplementary sailings operated if required to meet recreational traffic demand

**via Mui Wo and Peng Chau

†Hoverferry sailings

§Supplementary sailings on Saturdays only (no freight to be carried)

*Faretable**Ordinary Class:*

	<i>Mondays to Saturdays</i> <i>except Saturday Afternoons</i>	<i>Saturday Afternoons,</i> <i>Sundays and Public Holidays</i>
Adult	\$5.50	\$8.00
Child	\$2.80	\$4.00
Child (accompanied) under 3 years—Free		

Deluxe Class:

	<i>Weekdays except Saturday</i> <i>Afternoons and Public Holidays</i>	<i>Saturdays Afternoons,</i> <i>Sundays and Public Holidays</i>
Adult	\$8.00	\$15.00
Child under 12 years	\$8.00	\$ 9.00

Monthly Ticket: \$220 (Valid for Ordinary Class only)

Freight: \$4.50 per 50 kilograms—or 0.10 cubic metre

Hoverferry: Adult—\$11.00

No half fare for children

Child (accompanied) under 1 year—Free

Monthly tickets not valid

No freight to be carried

Journey time

67 minutes (double/triple decked vessel or water bus)

35 minutes (hoverferry)

Central to Sok Kwu Wan (Lamma Island)*Journey Distance*—14.1 km*Timetable**From Central*

8.00 a.m.
10.00 a.m.
2.30 p.m.
4.20 p.m.
7.10 p.m.
9.00 p.m.
11.00 p.m.

From Sok Kwu Wan

Mondays to Saturdays
(Public Holidays excepted)

6.50 a.m.
9.00 a.m.
11.00 a.m.
3.30 p.m.
5.20 p.m.
8.05 p.m.
10.00 p.m.

Sundays and Public Holidays

7.30 a.m.
9.15 a.m.
11.00 a.m.
1.00 p.m.
3.00 p.m.
4.50 p.m.
6.35 p.m.
9.00 p.m.
11.00 p.m.

8.20 a.m.
10.05 a.m.
12.00 noon
2.00 p.m.
4.00 p.m.
5.45 p.m.
7.30 p.m.
10.00 p.m.

*Faretable**Ordinary Class:*

Mondays to Saturdays except
Saturday afternoons and
Public Holidays

Saturday afternoons, Sundays
and Public Holidays

Adult
Child

\$5.00
\$2.50

\$6.00
\$3.00

Child (accompanied) under 3 years—Free

Monthly Ticket: \$220 (Valid for Ordinary Class only)

Deluxe Class:

Weekday except Saturday
Afternoons and Public Holidays

Saturday Afternoons, Sundays
and Public Holidays

Adult
Child under 12 years

\$8.00
\$8.00

\$15.00
\$ 9.00

Freight: \$3.00 per 50 kilograms or 0.10 cubic metre

Journey time

50 minutes

Central to Yung Shue Wan (Lamma Island)*Journey Distance*—11.7 km*Timetable**From Central*

6.50 a.m.
8.35 a.m.
10.30 a.m.

From Yung Shue Wan

Mondays to Saturdays
(Public Holidays excepted)

6.25 a.m.
7.45 a.m.
9.30 a.m.

*From Central**From Yung Shue Wan**Mondays to Saturdays*
(Public Holidays excepted)

12.00 noon	11.30 a.m.
12.50 p.m.	12.50 p.m.
2.00 p.m.	1.40 p.m.
3.50 p.m.	3.00 p.m.
* 4.30 p.m.	4.40 p.m.
5.30 p.m.	* 5.20 p.m.
6.40 p.m.	6.20 p.m.
8.20 p.m.	7.30 p.m.
9.50 p.m.	9.05 p.m.
11.20 p.m.	10.35 p.m.
§12.30 p.m.	

Sundays and Public Holidays

8.15 a.m.	6.50 a.m.
9.45 a.m.	9.00 a.m.
11.15 a.m.	10.30 a.m.
12.45 p.m.	12.00 noon
2.15 p.m.	1.30 p.m.
3.45 p.m.	3.00 p.m.
5.15 p.m.	4.30 p.m.
7.00 p.m.	6.00 p.m.
9.30 p.m.	8.00 p.m.
11.20 p.m.	10.35 p.m.

*Mondays to Fridays (Except Public Holidays)

§Supplementary sailings on Saturdays only (no freight to be carried)

*Faretable**Ordinary Class:*

	<i>Mondays to Saturdays except Saturday afternoons and Public Holidays</i>	<i>Saturday afternoons, Sundays and Public Holidays</i>
Adult	\$5.00	\$6.00
Child	\$2.50	\$3.00

Child (accompanied) under 3 years—Free

Monthly Ticket: \$220 (Valid for Ordinary Class Only)*Deluxe Class:*

	<i>Weekday except Saturday Afternoons and Public Holidays</i>	<i>Sundays and Saturday Afternoons, Public Holidays</i>
Adult	\$8.00	\$15.00
Child under 12 years	\$8.00	\$ 9.00

Freight: \$3.00 per 50 kilograms or 0.10 cubic metre*Journey time*

42 minutes

Central to Mui Wo via Peng Chau
(Ordinary and Hoverferry service)*Journey Distance*—19.5 km*Timetable*

<i>From Central (via Peng Chau)</i>	<i>From Mui Wo (via Peng Chau)</i>	<i>From Central</i>	<i>From Peng Chau</i>
<i>Mondays to Saturdays</i> (Public Holidays excepted)			
7.00 a.m.	6.10 a.m.	7.00 a.m.	6.35 a.m.
8.15 a.m.	† 7.00 a.m.	8.15 a.m.	7.15 a.m.

<i>From Central (via Peng Chau)</i>	<i>From Mui Wo (via Peng Chau)</i>	<i>From Central</i>	<i>From Peng Chau</i>
<i>Mondays to Saturdays (Public Holidays excepted)</i>			
9.30 a.m.	7.20 a.m.	9.30 a.m.	7.40 a.m.
# 9.40 a.m.	8.15 a.m.	# 9.40 a.m.	8.35 a.m.
10.30 a.m.	9.30 a.m.	10.30 a.m.	9.50 a.m.
# 11.20 a.m.	# 10.20 a.m.	# 11.20 a.m.	# 10.30 a.m.
11.30 a.m.	10.45 a.m.	11.30 a.m.	11.05 a.m.
12.30 p.m.	11.45 a.m.	12.30 p.m.	12.05 p.m.
1.30 p.m.	# 12.10 p.m.	1.30 p.m.	# 12.20 p.m.
** 2.00 p.m.	12.45 p.m.	# 2.25 p.m.	1.05 p.m.
# 2.25 p.m.	1.45 p.m.	2.30 p.m.	2.05 p.m.
2.30 p.m.	2.45 p.m.	3.30 p.m.	3.05 p.m.
** 3.00 p.m.	# 3.10 p.m.	# 4.25 p.m.	# 3.20 p.m.
3.30 p.m.	3.45 p.m.	4.30 p.m.	4.05 p.m.
# 4.25 p.m.	4.45 p.m.	5.30 p.m.	5.05 p.m.
4.30 p.m.	# 5.15 p.m.	6.15 p.m.	# 5.20 p.m.
5.30 p.m.	5.45 p.m.	7.00 p.m.	6.05 p.m.
6.15 p.m.	6.45 p.m.	8.00 p.m.	7.05 p.m.
7.00 p.m.	7.40 p.m.	9.00 p.m.	8.00 p.m.
8.00 p.m.	9.00 p.m.	10.00 p.m.	9.20 p.m.
9.00 p.m.	10.00 p.m.	11.15 p.m.	10.20 p.m.
10.00 p.m.	§ 11.10 p.m.	§ 12.20 a.m.	§ 11.30 p.m.
11.15 p.m.			
§ 12.20 a.m.			

† Direct sailing

** Supplementary direct sailings to Mui Wo operated on Saturdays if required to meet recreational traffic demand

§ Supplementary sailings on Saturdays only (no freight to be carried)

Hoverferry sailings operated from Mondays to Fridays only.

Sundays and Public Holidays

<i>From Central (Direct sailings operated between Central and Mui Wo except those indicated with an "*" denoting operation via Peng Chau)</i>	<i>From Mui Wo</i>	<i>From Central</i>	<i>From Peng Chau</i>
* 7.00 a.m.	* 6.10 a.m.	7.00 a.m.	6.35 a.m.
† 8.00 a.m.	* 7.00 a.m.	9.00 a.m.	7.20 a.m.
8.30 a.m.	* 8.15 a.m.	10.05 a.m.	8.35 a.m.
† 9.00 a.m.	9.30 a.m.	11.00 a.m.	10.00 a.m.
9.30 a.m.	10.30 a.m.	12.05 p.m.	11.00 a.m.
† 10.00 a.m.	11.30 a.m.	1.00 p.m.	12.00 noon
10.30 a.m.	12.30 p.m.	3.05 p.m.	2.00 p.m.
† 11.00 a.m.	1.30 p.m.	5.00 p.m.	3.00 p.m.
11.30 a.m.	2.30 p.m.	7.05 p.m.	4.00 p.m.
12.30 p.m.	† 3.00 p.m.	7.45 p.m.	6.00 p.m.
1.30 p.m.	3.30 p.m.	8.50 p.m.	8.00 p.m.
2.30 p.m.	† 4.00 p.m.	10.15 p.m.	9.20 p.m.
3.30 p.m.	4.30 p.m.	11.30 p.m.	10.30 p.m.
4.30 p.m.	† 5.00 p.m.		
5.30 p.m.	5.30 p.m.		
6.30 p.m.	† 6.00 p.m.		
* 7.45 p.m.	6.30 p.m.		
* 8.50 p.m.	7.30 p.m.		
* 10.15 p.m.	* 9.00 p.m.		
* 11.30 p.m.	* 10.10 p.m.		

† Supplementary sailings operated if required to meet recreational traffic demand

*Faretable**Ordinary Class*

	<i>Mondays to Saturdays except Saturday Afternoons</i>	<i>Saturday Afternoons, Sundays and Public Holidays</i>
Central to Mui Wo:	\$5.50 (\$2.80)	\$8.00 (\$4.00)
Central to Peng Chau:	\$5.00 (\$2.50)	\$7.00 (\$3.50)
Child—fares shown in brackets		
Child (accompanied) under 3 years—Free		
Monthly Ticket: \$220 (Valid for Ordinary Class only)		

Deluxe Class:

	<i>Weekdays except Saturday Afternoons and Public Holidays</i>	<i>Saturday Afternoons, Sundays and Public Holidays</i>
Adult	\$8.00	\$15.00
Child under 12 years	\$8.00	\$ 9.00

Freight (charges per 50 kilograms or 0.10 cubic metre)

Central to Mui Wo: \$4.00

Central to Peng Chau: \$3.00

Hoverferry: Adult—\$11.00

No half fare for children

Child (accompanied) under 1 year—Free

Monthly ticket not valid

No freight to be carried

Journey time

Central to Mui Wo (via Peng Chau)	71 minutes
(direct)	60 minutes
Central to Peng Chau	50 minutes
Hoverferry—Central to Peng Chau	25 minutes
Peng Chau to Mui Wo	10 minutes

Peng Chau—Mui Wo—Chi Ma Wan—Cheung Chau

Peng Chau to Cheung Chau—18.2 km

Timetable

<i>From Peng Chau</i>	<i>From Mui Wo</i>	<i>From Chi Ma Wan</i>	<i>From Cheung Chau</i>
<i>Mondays to Saturdays (Public Holidays excepted)</i>			
	← 6.10 a.m.	← 6.25 a.m.	← 5.35 a.m.
5.40 a.m.	→ 6.05 a.m.	→ 6.25 a.m.	→
7.45 a.m.	→		
	← 7.50 a.m.	← 7.30 a.m.	← 7.00 a.m.
8.15 a.m.	→ 8.40 a.m.	→ 9.00 a.m.	→
	← 10.20 a.m.	← 10.00 a.m.	← 9.30 a.m.
10.45 a.m.	→ 11.10 a.m.	→ 11.30 a.m.	→
	← 12.50 p.m.	← 12.30 p.m.	← 12.00 noon
1.20 p.m.	→ 1.40 p.m.	→ 2.00 p.m.	→
	←		← 2.35 p.m.
3.20 p.m.	→ 3.45 p.m.	→ 4.05 p.m.	→
	← 3.45 p.m.		
	← 5.20 p.m.	← 5.00 p.m.	← 4.35 p.m.
5.45 p.m.	→ 6.05 p.m.	→	→
	← 7.25 p.m.	← 7.05 p.m.	← 6.40 p.m.
7.50 p.m.	→ 8.10 p.m.	→ 8.30 p.m.	→
8.30 p.m.	→		

<i>From Peng Chau</i>	<i>From Mui Wo</i>	<i>From Chi Ma Wan</i>	<i>From Cheung Chau</i>
	<i>Mondays to Saturdays (Public Holidays excepted)</i>		
	← 9.00 p.m.		
	← 9.35 p.m.	→ 9.00 p.m.	
9.35 p.m.	→		
	← 10.00 p.m.		
10.45 p.m.	→		
	← 10.50 p.m.	← 10.35 p.m.	← 10.10 p.m.
12.00 midnight	→		

<i>Sundays and Public Holidays</i>			
6.00 a.m.	← 6.10 a.m.	← 6.45 a.m.	5.35 a.m.
	→ 6.25 a.m.	→	
	← 7.00 a.m.		
7.45 a.m.	→		
	← 7.55 a.m.	← 7.35 a.m.	← 7.10 a.m.
	← 8.15 a.m.		
8.20 a.m.	→ 8.45 a.m.	→ 9.05 a.m.	
	← 10.10 a.m.	← 9.55 a.m.	← 9.30 a.m.
10.45 a.m.	→ 11.10 a.m.	→ 11.30 a.m.	
	← 12.40 p.m.	← 12.20 p.m.	← 12.00 noon
1.15 p.m.	→ 1.40 p.m.	→ 2.00 p.m.	
	← 3.10 p.m.	← 2.50 p.m.	← 2.30 p.m.
3.40 p.m.	→ 4.10 p.m.	→ 4.30 p.m.	
	← 5.45 p.m.	← 5.25 p.m.	← 5.00 p.m.
6.15 p.m.	→ 6.40 p.m.	→ 7.00 p.m.	
	← 8.10 p.m.	← 7.45 p.m.	← 7.25 p.m.
8.30 p.m.	→	→ 8.30 p.m.	
	← 9.00 p.m.		
9.35 p.m.	→	← 9.20 p.m.	← 9.00 p.m.
	← 9.40 p.m.		
	→ 10.00 p.m.		
10.45 p.m.	→		
	← 10.55 p.m.	← 10.35 p.m.	← 10.15 p.m.
12.00 midnight	→		

*Faretable**Ordinary Class:*

Peng Chau				
\$3.00 (\$1.50)	Mui Wo			
\$3.00 (\$1.50)	\$3.00 (\$1.50)	Chi Ma Wan		
\$3.00 (\$1.50)	\$3.00 (\$1.50)	\$3.00 (\$1.50)	Cheung Chau	

Child—fares shown in brackets

Child (accompanied) under 3 years—Free

Freight (charges per 50 kilograms or 0.10 cubic metre)

Peng Chau				
\$1.30	Mui Wo			
\$1.70	\$1.30	Chi Ma Wan		
\$2.20	\$1.70	\$1.30	Cheung Chau	

Journey time (minutes)

Peng Chau				
19	Mui Wo			
35	16	Chi Ma Wan		
46	27	21	Cheung Chau	

Tolo Harbour Ferry Service

Journey distance—19.6 km

*Timetable**From Ma Liu Shui*

7.25 a.m. (Direct)
3.15 p.m. (via Shap Sze Heung,
Sham Chung,
Lai Chi Chong,
Tap Mun,
Kau Lau Wan,
Chek Keng and
Tai Tan)

From Tap Mun

8.40 a.m. (via Kau Lau Wan,
Chek Keng,
Tai Tan,
Lai Chi Chong,
Sham Chung and
Shap Sze Heung)
5.50 p.m. (Direct)

*Faretable**Ordinary Class:**Mondays to Saturdays*

Ma Liu Shui
\$3.00 (\$1.50) Shap Sze Heung
\$3.00 (\$1.50) \$3.00 (\$1.50) Sham Chung
\$3.00 (\$1.50) \$3.00 (\$1.50) \$3.00 (\$1.50) Lai Chi Chong
\$6.00 (\$3.00) \$6.00 (\$3.00) \$6.00 (\$3.00) \$3.00 (\$1.50) Tai Tan
\$6.00 (\$3.00) \$6.00 (\$3.00) \$6.00 (\$3.00) \$3.00 (\$1.50) \$3.00 (\$1.50) Chek Keng
\$6.00 (\$3.00) \$6.00 (\$3.00) \$6.00 (\$3.00) \$3.00 (\$1.50) \$3.00 (\$1.50) \$3.00 (\$1.50) Kau Lau Wan
\$6.00 (\$3.00) \$6.00 (\$3.00) \$6.00 (\$3.00) \$3.00 (\$1.50) \$3.00 (\$1.50) \$3.00 (\$1.50) \$3.00 (\$1.50) Tap Mun

Sundays and Public Holidays

Ma Liu Shui
\$6.00 (\$5.00) Shap Sze Heung
\$6.00 (\$5.00) \$6.00 (\$3.00) Sham Chung
\$6.00 (\$5.00) \$6.00 (\$3.00) \$6.00 (\$3.00) Lai Chi Chong
\$10.00 (\$5.00) \$10.00 (\$5.00) \$10.00 (\$5.00) \$6.00 (\$3.00) Tai Tan
\$10.00 (\$5.00) \$10.00 (\$5.00) \$10.00 (\$5.00) \$6.00 (\$3.00) \$6.00 (\$3.00) Chek Keng
\$10.00 (\$5.00) \$10.00 (\$5.00) \$10.00 (\$5.00) \$6.00 (\$3.00) \$6.00 (\$3.00) \$6.00 (\$3.00) Kau Lau Wan
\$10.00 (\$5.00) \$10.00 (\$5.00) \$10.00 (\$5.00) \$6.00 (\$3.00) \$6.00 (\$3.00) \$6.00 (\$3.00) \$3.00 (\$1.50) Tap Mun

Child—fares shown in brackets

Child (accompanied) under 3 years—Free

Freight (charges per 50 kilograms or 0.10 cubic metre)

Ma Liu Shui
\$2.80 Shap Sze Heung
\$2.80 \$2.80 Sham Chung
\$2.80 \$2.80 \$2.80 Lai Chi Chong
\$5.50 \$5.50 \$5.50 \$2.80 Tai Tan
\$5.50 \$5.50 \$5.50 \$2.80 \$2.80 Chek Keng
\$5.50 \$5.50 \$5.50 \$2.80 \$2.80 \$2.80 Kau Lau Wan
\$5.50 \$5.50 \$5.50 \$2.80 \$2.80 \$2.80 \$2.80 Tap Mun

Journey time

72 minutes

Kowloon Point to Mui Wo/Cheung Chau*Journey Distance*

Kowloon Point to Mui Wo: 17.6 km
 Kowloon Point to Cheung Chau: 19.1 km

*Timetable**From Kowloon Point**From Mui Wo**Saturdays (Public Holidays excepted)*

12.00 noon	1.00 p.m.
1.00 p.m.	2.00 p.m.
2.00 p.m.	3.00 p.m.
3.00 p.m.	4.00 p.m.
5.00 p.m.	6.00 p.m.
7.00 p.m.	8.00 p.m.
8.00 p.m.	9.00 p.m.

Sundays and Public Holidays

9.00 a.m.	10.00 a.m.
11.00 a.m.	12.00 noon
1.00 p.m.	2.00 p.m.
2.00 p.m.	3.00 p.m.
3.00 p.m.	4.00 p.m.
4.00 p.m.	5.00 p.m.
5.00 p.m.	6.00 p.m.
6.00 p.m.	7.00 p.m.
7.00 p.m.	8.00 p.m.
8.00 p.m.	9.00 p.m.

*From Kowloon Point**From Cheung Chau**Saturdays (Public Holidays excepted)*

4.00 p.m.	—
-----------	---

Sundays and Public Holidays

8.00 a.m.	12.45 p.m.
10.00 a.m.	

Faretable

Ordinary Class: Adult—\$8.00
 Child—\$4.00
 Child (accompanied) under 3 years—Free

Deluxe Class: Adult—\$15.00
 Child under 12 years—\$9.00

Journey time

60 minutes

H.Y.F. OUTLYING DISTRICT EXCURSION FERRY SERVICES**Central—Tuen Mun—Sha Lo Wan—Tai O**

Central to Tai O—47.4 km

Timetable

<i>From Central</i>		<i>From Tuen Mun</i>		<i>From Sha Lo Wan</i>		<i>From Tai O</i>
<i>Saturdays</i> (Public Holidays excepted)						
9.15 a.m.	→	10.40 a.m.	→	11.20 a.m.	→	11.50 a.m.
	←	1.00 p.m.	←	12.20 p.m.	←	
3.00 p.m.	→	4.25 p.m.	→	5.05 p.m.	→	5.35 p.m.
		6.55 p.m.†	←	6.15 p.m.	←	5.45 p.m.
<i>Sundays and Public Holidays</i>						
8.15 a.m.	→	9.40 a.m.	→	10.20 a.m.	→	10.50 a.m.*
		4.10 p.m.*†	←	3.30 p.m.	←	3.00 p.m.
		4.15 p.m.	→	4.55 p.m.	→	5.25 p.m.*
8.20 p.m.*	←	6.40 p.m.	←	6.00 p.m.	←	5.30 p.m.

*Arrival time

†Service terminates at Tuen Mun

Faretable

\$12.00 per single journey

No half fare for children

Freight accepted on *Saturdays* only (public holidays excepted) charging \$4.20 per 50 kilograms or 0.1 cubic metre*Journey time (minutes)**Central*

75	Tuen Mun
115	40 Sha Lo Wan
145	70 30 Tai O

Ma Liu Shui to Ping Chau (Mirs Bay)*Journey Distance*—31.5 km*Timetable**From Ma Liu Shui**From Ping Chau**Saturdays and Sundays*
(weather permitting)

11.15 a.m. (Saturdays)

1.10 p.m. (Sundays)

Faretable

Ordinary class: \$25.00 per return journey

Deluxe class: \$32.00 per return journey

No half fare for children

Journey time

1 hour 50 minutes

H.Y.F. OUTLYING DISTRICT VEHICULAR FERRY SERVICE**Jordan Road to Mui Wo**

(Charter vehicular ferry service for vehicles
already issued with Lantau Island closed road permits)

Journey Distance—17 km

Timetable

*From Jordan Road
Vehicular Ferry Pier*

*From Mui Wo Vehicular
Ferry Pier, Lantau Island*

Sundays

According to demand
Subject to cancellation without notice

Faretable

Service will be operated at the discretion of the Hongkong & Yaumati Ferry Company unless a minimum of 10 private cars or 8 vans/jeeps or 6 goods vehicles not exceeding 11 metres each are presented for carriage at a total fare of \$3,000. Additional vehicles are charged at the following rates:

Private Car	\$300.00
Van, Jeep	\$400.00
Goods Vehicles not exceeding 11 metres (rigid or articulated)	\$500.00
Goods Vehicles exceeding 11 metres	\$600.00

(No passengers are allowed on the vehicles except for the driver and his assistants)

Booking Arrangements

The service is operated on booking basis and details of booking arrangements are available from the Hongkong & Yaumati Ferry Company (Tel. 780 5257). No vehicle will be accepted without a Lantau Island closed road permit issued by the Commissioner for Transport.

LICENSED FERRY SERVICES

Aberdeen to Ap Lei Chau

Journey Distance—0.37 km

Timetable

<i>From Aberdeen</i>	<i>From Ap Lei Chau</i>	<i>Frequency minutes</i>
6.00 a.m. – 12.00 midnight	6.00 a.m. – 12.00 midnight	5/15

*Short-working journeys are operated between Ap Lei Chau and the public landing steps off Aberdeen promenade.

Faretable

Adult: 80 cents per single journey
Child under 12 years: 40 cents per single journey

Freight

50 cents per 60.5 kilograms or 0.11 cubic metre

Journey time

3.5 minutes

Aberdeen to Sok Kwu Wan via Mo Tat (Lamma Island)

Journey Distance—7.4 km

Timetable

<i>From Aberdeen</i>	<i>From Sok Kwu Wan</i>
<i>Mondays to Saturdays (Public Holidays excepted)</i>	

6.45 a.m.	6.05 a.m.
8.00 a.m.	* 7.25 a.m.
9.30 a.m.	8.45 a.m.
11.15 a.m.	10.15 a.m.
2.00 p.m.	12.45 p.m.
4.00 p.m.	3.00 p.m.
6.00 p.m.	5.00 p.m.
7.25 p.m.	6.45 p.m.

Sundays and Public Holidays

8.00 a.m.	6.15 a.m.
9.30 a.m.	8.45 a.m.
11.00 a.m.	10.15 a.m.
12.30 p.m.	11.45 a.m.
2.45 p.m.	2.00 p.m.
4.15 p.m.	3.30 p.m.
5.45 p.m.	5.00 p.m.
7.15 p.m.	6.30 p.m.

*Direct Sailing

Faretable

	<i>Mondays to Saturdays (Public Holidays excepted)</i>	<i>Sundays and Public Holidays</i>
Adult	\$4.00 (\$1.00)	\$5.50 (\$1.50)
Child under 12 years	\$2.00 (\$0.50)	\$2.80 (\$1.00)

Fares for the section between Mo Tat and Sok Kwu Wan in brackets.

Freight

\$3.00 per picul or 0.11 cubic metre

Journey time

30 minutes

Central to Yi Long Wan

(Operated on a pre-booked basis for the exclusive use of
Sea Ranch Club members and accompanied guests)

Journey Distance—21.3 km

Timetable

From Central (Blake Pier)

From Yi Long Wan (Sea Ranch)

Mondays to Fridays (Public Holidays excepted)

8.40 a.m.	7.45 a.m.
*2.30 p.m.	*1.30 p.m.
6.15 p.m.	5.15 p.m.

Saturdays (Public Holidays excepted)

8.40 a.m.	7.45 a.m.
11.00 a.m.	10.00 a.m.
1.30 p.m.	12.30 p.m.
** 2.30 p.m.	2.45 p.m.
** 3.35 p.m.	** 3.05 p.m.
3.45 p.m.	** 4.10 p.m.
6.45 p.m.	5.45 p.m.
9.30 p.m.	8.30 p.m.
**11.30 p.m.	

Sundays and Public Holidays

9.00 a.m.	*** 8.00 a.m.
** 9.30 a.m.	10.00 a.m.
11.00 a.m.	** 10.00 a.m.
1.30 p.m.	12.30 p.m.
4.00 p.m.	3.00 p.m.
** 4.50 p.m.	** 5.20 p.m.
6.45 p.m.	5.45 p.m.
9.30 p.m.	8.30 p.m.
***11.30 p.m.	10.30 p.m.

* July, August and September only.

** These services will be provided at the discretion of management dependent on demand.

***optional.

Faretable

Mondays to Fridays \$22

Saturdays, Sundays and Public Holidays \$26

(Maximum approved: \$25.00 Mondays to Fridays

\$32.00 Saturdays, Sundays and Public Holidays)

Journey time

45 minutes

Cheung Chau to Yi Long Wan

(Operated on a pre-booked basis for the exclusive use of Sea Ranch Club members and accompanied guests)

Journey Distance—4.8 km*Timetable**From Cheung Chau**From Yi Long Wan (Sea Ranch)**Mondays to Saturdays (Public Holidays excepted)*

7.35 a.m.	8.10 a.m.
8.40 a.m.	9.10 a.m.
9.55 a.m.	10.20 a.m.
11.10 a.m.	12.10 p.m.
12.50 p.m.	1.45 p.m.
3.10 p.m.	3.50 p.m.
5.25 p.m.	5.45 p.m.
7.50 p.m.	8.10 p.m.
9.20 p.m.	10.00 p.m.
10.35 p.m.	11.00 p.m.
11.35 p.m. (Advanced booking only)	
12.35 a.m. (Advanced booking only)	

Saturdays (Public Holidays excepted)

7.35 a.m.	8.10 a.m.
8.40 a.m.	9.10 a.m.
9.55 a.m.	10.20 a.m.
11.10 a.m.	1.45 a.m.
3.10 p.m.	3.50 p.m.
5.25 p.m.	5.45 p.m.
7.50 p.m.	8.10 p.m.
9.20 p.m.	10.00 p.m.
10.35 p.m.	11.00 p.m.
11.35 p.m.	

Sundays and Public Holidays

7.35 a.m.	8.10 a.m.
8.40 a.m.	9.30 a.m.
9.50 a.m.	10.40 a.m.
11.10 a.m.	12.00 noon
1.40 p.m.	3.45 p.m.
4.10 p.m.	5.00 p.m.
6.55 p.m.	7.40 p.m.
9.25 p.m.	10.00 p.m.
10.35 p.m.	11.00 p.m.

Faretable

Mondays to Fridays: \$8.00 per single journey

Saturdays, Sundays and Public Holidays: \$10.00 per single journey

(Maximum approved: \$10.00 Monday to Friday

\$15.00 Saturdays, Sundays and Public Holidays)

Journey time

10 minutes

Central to Discovery Bay*Journey Distance*—16.7 km*Timetable*

<i>From Central (Blake Pier)</i>	<i>From Discovery Bay</i>	<i>Frequency minutes</i>
6.50 a.m. to 12.30 a.m.	6.20 a.m. to 12.20 a.m.	10/30
1.00 a.m.	1.20 a.m.	
2.00 a.m.	2.40 a.m.	
3.30 a.m.	4.10 a.m.	
5.00 a.m.	5.40 a.m.	
6.30 a.m.		

Faretable

Adult: \$20.00 per single journey
 Child under 12 years: \$10.00 per single journey
 Child (accompanied) under 1 year: Free

Journey time

25 minutes—hoverferry and double-decked motor launch
 30 minutes—single-decked motor launch

Hong Kong Island/Kowloon to Discovery Bay (Vehicular)*Journey Distance*—17.0 km*Timetable*

	<i>From Hong Kong Island</i>	<i>From Kowloon</i>	<i>From Discovery Bay</i>
Wednesdays	10.00 a.m.		2.00 p.m.
Saturdays		2.00 p.m.	5.00 p.m.

This service is operated on a pre-booked basis for vehicles granted landing approval at Discovery Bay by the Hong Kong Resort Company Limited. The service may be cancelled unless a minimum of four vehicles are presented for carriage. Supplementary sailings may be operated to meet traffic demand.

Unless otherwise arranged, the service operates to/from North Point on Hong Kong Island and Jordan Road in Kowloon. Details of booking arrangements are available at the Hongkong & Yaumati Ferry Co., Ltd. and the Hong Kong Resort Company Limited.

Faretable

	<i>Maximum Charge per Return Journey (on the same day)</i>
Private car	\$1,200
Goods vehicle not exceeding 12.73 tonnes permitted gross vehicle weight	\$1,500
Goods vehicle (articulated vehicle or rigid vehicle) exceeding 12.73 tonnes permitted gross vehicle weight, but not exceeding 11 metres in length	\$2,000
Goods vehicle (articulated vehicle or rigid vehicle) exceeding 11 metres in length	\$5,000

Charges for vehicles not included in the faretable to be by mutual agreement.

No passengers other than drivers and their assistants are allowed on the vehicles.

Journey time

75 minutes

Peng Chau to Hei Ling Chau
(Weather Permitting)

Journey Distance—2.8 km

Timetable

From Peng Chau

From Hei Ling Chau

Mondays to Saturdays (Public Holidays excepted)

6.25 a.m.	6.05 a.m.
7.45 a.m.	6.50 a.m.
9.05 a.m.	8.15 a.m.
10.20 a.m.	9.25 a.m.
11.20 a.m.	10.40 a.m.
12.20 p.m.	11.40 a.m.
1.20 p.m.	12.40 p.m.
2.20 p.m.	1.45 p.m.
3.20 p.m.	2.40 p.m.
4.20 p.m.	3.40 p.m.
5.20 p.m.	4.45 p.m.
6.20 p.m.	5.40 p.m.
7.20 p.m.	6.40 p.m.
8.35 p.m.	7.40 p.m.
9.35 p.m.	8.55 p.m.
10.45 p.m.	9.55 p.m.
12.00 midnight	11.05 p.m.

Sundays and Public Holidays

7.45 a.m.	6.50 a.m.
9.10 a.m.	8.15 a.m.
10.00 a.m.	9.30 a.m.
11.00 a.m.	11.15 a.m.
11.50 a.m.	12.50 p.m.
1.10 p.m.	1.35 p.m.
2.00 p.m.	3.30 p.m.
4.00 p.m.	5.30 p.m.
6.00 p.m.	7.30 p.m.
8.35 p.m.	8.55 p.m.
9.35 p.m.	9.55 p.m.
10.45 p.m.	11.05 p.m.
12.00 midnight	

Faretable

\$3.00 per single journey

Journey time

13 minutes

Sai Wan Ho to Rennie's Mill

Sai Wan Ho to Rennie's Mill—6.4 km

Timetable

From Sai Wan Ho

From Rennie's Mill

*Frequency
minutes*

6.00 a.m. - 8.30 p.m.	6.00 a.m. - 9.00 p.m.	30
8.30 p.m. - 11.30 p.m.	9.00 p.m. - 11.00 p.m.	60

Faretable

Passengers

Adult: \$3.00 per single journey (adult aged 70 years or above—\$1.50 per single journey)
Child under 12 years and student: \$1.50 per single journey

Freight

\$3.00 per picul or 0.11 cubic metre

Journey time

25 minutes

**Sam Ka Tsuen to Lei Yue Mun
(across Tsau Wan)**

Journey Distance—0.07 km

Timetable

The shuttle service operates between 4.00 p.m. and 12.00 midnight daily to meet traffic requirements

Faretable

Adult: \$1.00 per single journey
Child under 12 years: 50 cents per single journey

Journey time

2 minutes

'KAITO' FERRY SERVICES**No. ABDN. 1****Aberdeen to Po Toi Island via Stanley***Timetable**Tuesdays, Thursdays and Saturdays only
(Public Holidays excepted)**From Aberdeen*

9.00 a.m.

From Po Toi Island

10.30 a.m.

*Sundays and Public Holidays**From Aberdeen*

8.00 a.m.

—

—

—

*From Stanley**(Direct to Po Toi Island)*

10.00 a.m.

11.30 a.m.

—

—

*From Po Toi Island
(Direct to Stanley)*

9.15 a.m.

10.45 a.m.

3.00 p.m.

4.30 p.m.

*6.00 p.m.

*via Stanley to Aberdeen

*Faretable**Passengers* (adult or child)*Locals*

\$11.00 per single journey

Others (on pre-booked basis)*Weekdays (Sundays & Public Holidays excepted)*

\$24.00 per return journey

Sundays to Public Holidays

Locals: \$12.00 per single journey

Others: \$24.00 per return journey (same day return)

\$48.00 per return journey (not same day return)

Freight

General cargo—negotiable

Journey time (minutes)*Aberdeen*

35 Stanley

70 35 Po Toi Island

No. ABDN. 2**Yung Shue Wan to Kennedy Town***Timetable**From Yung Shue Wan*

6.00 a.m.

2.15 p.m.

*From Kennedy Town**Mondays to Saturdays (Public Holidays excepted)*

11.25 a.m.

4.35 p.m.

*From Yung Shue Wan**From Kennedy Town**Sundays and Public Holidays*

6.00 a.m.

10.25 a.m.

*Faretable**Passengers**Mondays to Saturdays (Public Holidays excepted)*

Adult: \$4.00 per single journey

Child: \$2.50 per single journey

Sundays and Public Holidays

Adult: \$5.00 per single journey

Child: \$2.50 per single journey

Freight

General cargo—negotiable

Journey time

60 minutes

No. ABDN. 4**Yung Shue Wan to Kennedy Town***Timetable**From Yung Shue Wan**From Kennedy Town**Mondays to Saturdays*

7.30 a.m.

6.00 a.m.

—

1.30 p.m.

*Faretable**Passengers**Mondays to Saturdays (Public Holidays excepted)*

Adult: \$4.00 per single journey

Child: \$2.50 per single journey

Sundays and Public Holidays

Adult: \$5.00 per single journey

Child: \$2.50 per single journey

Freight

General cargo—negotiable

Journey time

30 minutes

No. ABDN. 8

Aberdeen to Mo Tat

Timetable

Service on Mondays to Saturdays (Public Holidays excepted) according to demand

*From Aberdeen**From Mo Tat**Sundays and Public Holidays*

8.45 a.m.	7.40 a.m.
10.15 a.m.	9.40 a.m.
11.45 a.m.	11.10 a.m.
2.00 p.m.	12.40 p.m.
3.30 p.m.	2.55 p.m.
5.00 p.m.	4.25 p.m.
6.30 p.m.	5.55 p.m.
* 7.45 p.m.	

*Sailing to Sok Kwu Wan Only

*Faretable**Passengers* (per single journey)

	<i>Mondays to Saturdays (Public Holidays excepted)</i>	<i>Sundays and Public Holidays</i>
Adult	\$4.00	\$5.50
Child under 12 years	\$2.00	\$2.80

Freight

General cargo—negotiable

Journey time

25 minutes

No. ABDN. 9

Mo Tat to Sok Kwu Wan

Timetable

Service on Mondays to Saturdays (Public Holidays excepted) according to demand

*From Mo Tat**From Sok Kwu Wan**Sundays and Public Holidays*

9.10 a.m.	7.30 a.m.
10.40 a.m.	9.30 a.m.
12.10 p.m.	*11.00 a.m.
2.25 p.m.	12.30 p.m.
3.55 p.m.	2.45 p.m.
5.25 p.m.	4.15 p.m.
6.55 p.m.	5.45 p.m.
	* 7.14 p.m.

*Sailing to Aberdeen Only

*Faretable**Passengers* (per single journey)

	<i>Mondays to Saturdays (Public Holidays excepted)</i>	<i>Sundays and Public Holidays</i>
Adult	\$1.00	\$1.50 (\$5.50)
Child under 12 years	\$0.50	\$1.00 (\$2.80)

Fares for the journey to Aberdeen in brackets.

Freight
General cargo—negotiable

Journey time

10 minutes

No. ABDN. 10

Yung Shue Wan to Kennedy Town

Timetable

From Yung Shue Wan

From Kennedy Town

Mondays to Saturdays (Public Holidays excepted)

7.30 a.m.	12.00 noon
4.45 p.m.	6.00 p.m.

Sundays and Public Holidays

7.30 a.m.	12.00 noon
-----------	------------

Faretable

Passengers

Mondays to Saturdays (Public Holidays excepted)

Adult: \$4.00 per single journey

Child: \$2.00 per single journey

Sundays and Public Holidays

Adult: \$5.00 per single journey

Child: \$2.50 per single journey

Freight

General cargo—negotiable

Journey time

45 minutes

No. C.C. 2

Peng Chau to Nim Shue Wan via Trappist Monastery

Timetable

From Peng Chau

From Trappist Monastery

From Nim Shue Wan

Mondays to Saturdays (Public Holidays excepted)

5.30 a.m.	—	5.45 a.m.
7.45 a.m.	8.10 a.m.	8.00 a.m.
9.05 a.m.	9.30 a.m.	9.15 a.m.
11.15 a.m.	11.30 a.m.	11.40 a.m.
12.15 p.m.	12.30 p.m.	12.40 p.m.
2.20 p.m.	2.45 p.m.	2.35 p.m.
4.15 p.m.	4.30 p.m.	4.40 p.m.

*From Peng Chau**From Trappist Monastery**From Nim Shue Wan**Sundays and Public Holidays*

5.30 a.m.	—	5.45 a.m.
7.45 a.m.	8.10 a.m.	8.00 a.m.
10.00 a.m.	10.15 a.m.	10.30 a.m.
12.00 noon	12.15 p.m.	12.30 p.m.
2.30 p.m.	3.00 p.m.	2.45 p.m.
4.30 p.m.	4.45 p.m.	5.00 p.m.

Faretable

Passengers (adult or child)
\$2.00 per single journey

Freight
General cargo—negotiable

Journey time (minutes)

Peng Chau		
15	Trappist Monastery	
30	15	Nim Shue Wan

No. C.C. 4**Cheung Chau Public Pier to Sai Wan***Timetable*

<i>From Cheung Chau Public Pier</i>	<i>From Sai Wan</i>	<i>Frequency</i> minutes
	<i>Daily</i>	
7.00 a.m. to 8.30 p.m.	6.40 a.m. to 8.00 p.m.	17/20

*Faretable**Passengers**Locals*

Adult: \$0.50 per single journey

Child and school student: \$0.50 per single journey

Others (adult or child)

\$2.00 per single journey

Sundays and Public Holidays

\$2.00 per single journey

Freight

General cargo—negotiable

Journey time

7 minutes

No. C.C. 5

Cheung Chau Public Pier to Sai Wan

Timetable

According to demand

*Faretable**Passengers**Locals*

Adult: \$0.50 per single journey

Child and student: \$0.30 per single journey

Others

Adult: \$2.00 per single journey

Child: \$1.00 per single journey

Freight

General cargo—negotiable

Journey time

7 minutes

No. C.C. 6

Cheung Chau to Tai Long

*Timetable**From Cheung Chau*

7.30 a.m.

10.30 a.m.

*From Tai Long**Daily*

8.00 a.m.

11.00 a.m.

*Faretable**Passengers* (adult or child)

\$3.00 per single journey

Freight

General cargo—negotiable

Journey time

30 minutes

No. C.C. 7

Cheung Chau to Tai Long

*Timetable**From Cheung Chau*

7.30 a.m.

10.30 a.m.

*From Tai Long**Daily*

8.00 a.m.

11.00 a.m.

*Faretable**Passengers* (adult or child)

\$3.00 per single journey

Freight

General cargo—negotiable

Journey time

30 minutes

No. C.P. 4**Tung Chung to Castle Peak Bay via Sham Wan Tsuen/Fu Tei Wan***Timetable**From Castle Peak Bay**From Tung Chung**Daily*

10.30 a.m.

8.00 a.m.

2.30 p.m.

1.00 p.m.

5.45 p.m.

4.30 p.m.

*Faretable**Passengers* (adult or child)*Locals*

Tung Chung

\$4.00 Sham Wan Tsuen/Fu Tei Wan

\$6.00 \$6.00 Castle Peak Bay

fare per single journey

Others

Tung Chung

\$4.00 Sham Wan Tsuen/Fu Tei Wan

\$7.00 \$7.00 Castle Peak Bay

fare per single journey

Freight

General cargo—negotiable

Journey time (minutes)

Tung Chung

20 Sham Wan Tsuen/Fu Tei Wan

55 35 Castle Peak

No. C.P. 5**Tung Chung to Sham Wan Tsuen/Fu Tei Wan***Timetable*

According to demand

*Faretable**Passengers* (adult or child)

Tung Chung to Sham Wan Tsuen: \$4.00 per single journey

Tung Chung to Fu Tei Wan: \$4.00 per single journey

Freight

General cargo—negotiable

Journey time

10 minutes

No. C.P. 9

Castle Peak Bay to San Shek Wan/Shu Lo Wan

Timetable

According to demand

*Faretable**Passengers*

Adult: \$10.00 per single journey

Child: \$5.00 per single journey

Freight

General cargo—negotiable

Journey time

Castle Peak Bay to San Shek Wan

75 minutes

Castle Peak Bay to Sha Lo Wan

90 minutes

No. C.P. 11

Tai O to Tuen Mun via Sha Lo Wan

*Timetable**From Tai O**From Tuen Mun**Mondays to Saturdays only (except Chinese festivals)*

7.00 a.m.

3.30 p.m.

Subject to weather and tidal conditions.

The timetable may be changed according to weather and tidal conditions.

Additional sailings may be operated to meet demand.

*Faretable**Passengers (adult or child)*

Tai O

\$6.00

Sha Lo Wan

\$12.00

\$10.00

Tuen Mun

Fare per single journey

Freight

General cargo—negotiable

Journey time (minutes)

Tai O

30

Sha Lo Wan

90

60

Tuen Mun

No. C.P. 14

Castle Peak Bay to San Shek Wan/Shu Lo Wan

Timetable

*From San Shek Wan/Shu Lo Wan From Castle Peak Bay

Tuesday only

7.00 a.m.

5.45 a.m.

*Ferry departs from Sha Lo Wan if tidal condition permits.

Additional sailings may be operated to meet demand.

*Faretable**Passenger*

Adult: \$10.00 per single journey

Child: \$5.00 per single journey

Freight

General cargo—negotiable

Journey time

Castle Peak Bay to San Shek Wan

75 minutes

Castle Peak Bay to Sha Lo Wan

90 minutes

No. S.K. 4

Sai Kung to Kiu Tsui/Hap Mun Bay/Yim Tin Tsai

Timetable

7.00 a.m. to 8.00 p.m. (daily) according to demand

Faretable

Journey time
minutes

Passengers (adult or child)

Sai Kung to Kiu Tsui: \$5.00 per single journey

12

Sai Kung to Hap Mun Bay: \$5.00 per single journey

20

Sai Kung to Yim Tin Tsai: \$5.00 per single journey

18

Freight

General cargo—negotiable

No. S.K. 5

Ma Nam Wat to Pak Sha Wan/Sai Kung
(exclusively for Ma Nam Wat villagers)*Timetable*

From Ma Nam Wat

From Pak Sha Wan

Daily

6.35 a.m.

11.00 a.m.

8.00 a.m.

6.00 p.m.

From Ma Nam Wat to Sai Kung: According to demand

<i>Faretable</i>	<i>Journey time</i> minutes
<i>Passengers</i> (adult or child)	
Ma Nam Wat to Pak Sha Wan: \$2.50 per single journey	10
Ma Nam Wat to Sai Kung: \$2.50 per single journey	10
<i>Freight</i>	
General cargo—negotiable	

No. S.K. 6

Pak Sha Wan to Kiu Tsui/Hap Mun Bay/Sam Sing Wan

Timetable
According to demand

<i>Faretable</i>	<i>Journey time</i> minutes
<i>Passengers</i> (adult or child)	
Pak Sha Wan to Kiu Tsui: \$8.00 per return journey	25
Pak Sha Wan to Hap Mun Bay: \$8.00 per return journey	25
Pak Sha Wan to Sam Sing Wan: \$6.00 per return journey	10
<i>Freight</i>	
General cargo—negotiable	

No. S.K. 7

Sai Kung to Kiu Tsui/Hap Mun Bay/Yim Tin Tsai/Tai She Wan

Timetable
According to demand

<i>Faretable</i>	<i>Journey time</i> minutes
<i>Passengers</i> (adult or child)	
Sai Kung to Kiu Tsui: \$12.00 per return journey	15
Sai Kung to Hap Mun Bay: \$14.00 per return journey	25
Sai Kung to Yim Tin Tsai: \$14.00 per return journey	25
Sai Kung to Tai She Wan: \$14.00 per return journey	45
<i>Freight</i>	
General cargo—negotiable	

No. S.K. 10

Sai Kung to Kiu Tsui/Hap Mun Bay/Yim Tin Tsai/Tai She Wan

Timetable
7.00 a.m. to 7.00 p.m. (daily) according to demand

<i>Faretable</i>	<i>Journey time</i> minutes
<i>Passengers</i> (adult or child)	
Sai Kung to Kiu Tsui: \$5.00 per single journey	12
Sai Kung to Hap Mun Bay: \$6.00 per single journey	20
Sai Kung to Yim Tin Tsai: \$6.00 per single journey	18
Sai Kung to Tai She Wan: \$7.00 per single journey	45
<i>Freight</i>	
General cargo—negotiable	

No. S.K. 11

Sai Kung to Kiu Tsui/Hap Mun Bay/Yim Tin Tsai

Timetable

7.00 a.m. to 7.00 p.m. (daily) according to demand

*Faretable**Journey time*
minutes*Passengers* (adult or child)

Sai Kung to Kiu Tsui: \$5.00 per single journey	12
Sai Kung to Hap Mun Bay: \$6.00 per single journey	20
Sai Kung to Yim Tin Tsai: \$6.00 per single journey	18

Freight

General cargo—negotiable

No. S.K. 12

Pak Sha Wan to Kiu Tsui/Hap Mun Bay/Yim Tin Tsai/Sam Sing Wan

Timetable

According to demand

*Faretable**Journey time*
minutes*Passengers* (adult or child)

Pak Sha Wan to Kiu Tsui: \$10.00 per return journey	40
Pak Sha Wan to Hap Mun Bay: \$10.00 per return journey	30
Pak Sha Wan to Yim Tin Tsai: \$10.00 per return journey	40
Pak Sha Wan to Sam Sing Wan: \$6.00 per return journey	10

Freight

General cargo—negotiable

No. S.K. 15

Sai Kung to Kiu Tsui/Wong Yi Chau/Leung Shuen Wan

Timetable

According to demand

*Faretable**Journey time*
minutes*Passengers* (adult or child)

Sai Kung to Kiu Tsui: \$5.00 per single journey	15
Sai Kung to Wong Yi Chau: \$6.00 per single journey	30
Sai Kung to Leung Shuen Wan: \$8.00 per single journey	45

Freight

General cargo—negotiable

No. S.K. 18

Sai Kung to Kiu Tsui/Yim Tin Tsai/Kau Sai

Timetable

According to demand

*Faretable**Journey time*
minutes*Passengers (adult or child)*

Sai Kung to Kiu Tsui: \$5.00 per single journey	15
Sai Kung to Yim Tin Tsai: \$5.00 per single journey	30
Sai Kung to Kau Sai: \$7.00 per single journey	45

Freight

General cargo—negotiable

No. S.K. 19

Pak Sha Wan to Kiu Tsui/Hap Mun Bay/Sam Sing Wan/Ma Nam Wat/Kau Sai/Leung Shuen Wan

Timetable

According to demand

*Faretable**Journey time*
minutes*Passengers (adult or child)*

Pak Sha Wan to Kiu Tsui: \$8.00 per return journey	30
Pak Sha Wan to Hap Mun Bay: \$10.00 per return journey	30
Pak Sha Wan to Sam Sing Wan: \$6.00 per return journey	10
Pak Sha Wan to Ma Nam Wat: \$6.00 per return journey	15
Pak Sha Wan to Kau Sai: \$12.00 per return journey	45
Pak Sha Wan to Leung Shuen Wan: \$12.00 per return journey	60

Freight

General cargo—negotiable

No. S.K. 20

Sai Kung to Kiu Tsui/Hap Mun Bay/Yim Tin Tsai/Kau Sai/Leung Shuen Wan

Timetable

According to demand

*Faretable**Journey time*
minutes*Passengers (adult or child)*

Sai Kung to Kiu Tsui: \$5.00 per single journey	15
Sai Kung to Hap Mun Bay: \$5.00 per single journey	20
Sai Kung to Yim Tin Tsai: \$5.00 per single journey	20
Sai Kung to Kau Sai: \$7.00 per single journey	40
Sai Kung to Leung Shuen Wan: \$8.00 per single journey	65

Freight

General cargo—negotiable

No. S.K. 26

Sai Kung to Kiu Tsui/Leung Shuen Wan

Timetable

According to demand

*Faretable**Journey time*
minutes*Passengers* (adult or child)

Sai Kung to Kiu Tsui: \$7.00 per single journey 15

Sai Kung to Leung Shuen Wan: \$12.00 per single journey 50

Freight

General cargo—negotiable

No. S.K. 27

Sai Kung to Kiu Tsui/Hap Mun Bay/Yim Tin Tsai

Timetable

According to demand

*Faretable**Journey time*
minutes*Passengers* (adult or child)

Sai Kung to Kiu Tsui: \$6.00 per single journey 15

Sai Kung to Hap Mun Bay: \$7.00 per single journey 20

Sai Kung to Yim Tin Tsai: \$6.00 per single journey 20

Freight

General cargo—negotiable

No. S.K. 28

Sai Kung to Kiu Tsui/Yim Tin Tsai/Kau Sai/Leung Shuen Wan

Timetable

According to demand

*Faretable**Journey time*
minutes*Passengers* (adult or child)

Sai Kung to Kiu Tsui: \$10.00 per return journey 20

Sai Kung to Yim Tin Tsai: \$10.00 per return journey 30

Sai Kung to Kau Sai: \$15.00 per return journey 45

Sai Kung to Leung Shuen Wan: \$16.00 per return journey 60

Freight

General cargo—negotiable

No. S.K. 30

Sai Kung to Kiu Tsui/Hap Mun Bay/Yim Tin Tsai/Kau Sai/Leung Shuen Wan

Timetable
According to demand

<i>Faretable</i>	<i>Journey time</i> minutes
<i>Passengers</i> (adult or child)	
Sai Kung to Kiu Tsui: \$6.00 per single journey	15
Sai Kung to Hap Mun Bay: \$7.00 per single journey	30
Sai Kung to Yim Tin Tsai: \$7.00 per single journey	25
Sai Kung to Kau Sai: \$8.00 per single journey	40
Sai Kung to Leung Shuen Wan: \$8.00 per single journey	50
<i>Freight</i>	
General cargo—negotiable	

No. S.K. 31

Pak Sha Wan to Sam Sing Wan/Hap Mun Bay/Yim Tin Tsai

Timetable
According to demand

<i>Faretable</i>	<i>Journey time</i> minutes
<i>Passengers</i> (adult or child)	
Pak Sha Wan to Sam Sing Wan: \$6.00 per return journey	8
Pak Sha Wan to Hap Mun Bay: \$10.00 per return journey	30
Pak Sha Wan to Yim Tin Tsai: \$16.00 per return journey	45
<i>Freight</i>	
General cargo—negotiable	

No. S.K. 33

Sai Kung to Kiu Tsui/Hap Mun Bay/Yim Tin Tsai/Tai She Wan

Timetable
According to demand

<i>Faretable</i>	<i>Journey time</i> minutes
<i>Passengers</i> (adult or child)	
Sai Kung to Kiu Tsui: \$5.00 per single journey	15
Sai Kung to Hap Mun Bay: \$5.00 per single journey	20
Sai Kung to Yim Tin Tsai: \$5.00 per single journey	18
Sai Kung to Tai She Wan: \$7.00 per single journey	45
<i>Freight</i>	
General cargo—negotiable	

No. S.K. 34

Sai Kung to Kiu Tsui/Hap Mun Bay/Yim Tin Tsai/Kau Sai/Nam Fung Wan/Leung Shuen Wan

Timetable

According to demand

*Faretable**Journey time*
minutes*Passengers* (adult or child)

Sai Kung to Kiu Tsui: \$5.00 per single journey	15
Sai Kung to Hap Mun Bay: \$5.00 per single journey	25
Sai Kung to Yim Tin Tsai: \$5.00 per single journey	25
Sai Kung to Kau Sai: \$8.00 per single journey	40
Sai Kung to Nam Fung Wan: \$8.00 per single journey	70
Sai Kung to Leung Shuen Wan: \$8.00 per single journey	60

Freight

General cargo—negotiable

No. S.K. 35

Sai Kung to Kiu Tsui/Yim Tin Tsai/Kau Sai

Timetable

According to demand

*Faretable**Journey time*
minutes*Passengers* (adult or child)

Sai Kung to Kiu Tsui: \$5.00 per single journey	20
Sai Kung to Yim Tin Tsai: \$5.00 per single journey	25
Sai Kung to Kau Sai: \$6.00 per single journey	40

Freight

General cargo—negotiable

No. S.K. 36

Sai Kung to Kiu Tsui/Yim Tin Tsai/Pak Lap

Timetable

According to demand

*Faretable**Journey time*
minutes*Passengers* (adult or child)

Sai Kung to Kiu Tsui: \$5.00 per single journey	15
Sai Kung to Yim Tin Tsai: \$5.00 per single journey	25
Sai Kung to Pak Lap: \$10.00 per single journey	80

Freight

General cargo—negotiable

No. S.K. 38**Sai Kung to Kiu Tsui/Hap Mun Bay/Yim Tin Tsai/Nam Fung Wan/Leung Shuen Wan***Timetable*

7.00 a.m. to 7.00 p.m. (daily) according to demand

*Sai Kung to Leung Shuen Wan**Mondays to Saturdays (Public Holidays excepted)*

9.00 a.m. from Leung Shuen Wan to Sai Kung

2.30 p.m. from Sai Kung to Leung Shuen Wan

Holidays: According to demand

*Faretable**Journey time
minutes**Passengers* (adult or child)

Sai Kung to Kiu Tsui: \$5.00 per single journey 15

Sai Kung to Hap Mun Bay: \$6.00 per single journey 25

Sai Kung to Yim Tin Tsai: \$6.00 per single journey 20

Sai Kung to Nam Fung Wan: \$10.00 per single journey 60

Sai Kung to Leung Shuen Wan: \$6.00 per single journey (locals) 50
\$8.00 per single journey (others)*Freight*

General cargo—negotiable

No. S.K. 39**Pak Sha Wan to Sam Sing Wan/Hap Mun Bay/Kau Sai***Timetable*

According to demand

*Faretable**Journey time
minutes**Passengers* (adult or child)

Pak Sha Wan to Sam Sing Wan: \$6.00 per return journey 10

Pak Sha Wan to Hap Mun Bay: \$10.00 per return journey 30

Pak Sha Wan to Kau Sai: \$12.00 per return journey 40

Freight

General cargo—negotiable

No. S.K. 41**Sai Kung to Kiu Tsui/Leung Shuen Wan***Timetable*

According to demand

*Faretable**Journey time
minutes**Passengers* (adult or child)

Sai Kung to Kiu Tsui: \$5.00 per single journey 15

Sai Kung to Leung Shuen Wan: \$8.00 per single journey 60

Freight

General cargo—negotiable

No. S.K. 44

Sai Kung to Kiu Tsui/Hap Mun Bay/Yim Tin Tsai

Timetable

According to demand

*Faretable**Journey time*
minutes*Passengers (adult or child)*

Sai Kung to Kiu Tsui: \$5.00 per single journey	20
Sai Kung to Hap Mun Bay: \$6.00 per single journey	30
Sai Kung to Yim Tin Tsai: \$5.00 per single journey	25

No. S.K. 45

Sai Kung to Kiu Tsui/Hap Mun Bay/Yim Tin Tsai/Kau Sai/Leung Shuen Wan/Tai She Wan

Timetable

According to demand

*Faretable**Journey time*
minutes*Passengers (adult or child)*

Sai Kung to Kiu Tsui: \$5.00 per single journey	15
Sai Kung to Hap Mun Bay: \$5.00 per single journey	15
Sai Kung to Yim Tin Tsai: \$5.00 per single journey	15
Sai Kung to Kau Sai: \$6.00 per single journey	40
Sai Kung to Leung Shuen Wan: \$8.00 per single journey	60
Sai Kung to Tai She Wan: \$7.00 per single journey	50

Freight

General cargo—negotiable

No. S.K. 46

Sai Kung to Kiu Tsui/Yim Tin Tsai/Kau Sai/Leung Shuen Wan/Tai She Wan

Timetable

According to demand

*Faretable**Journey time*
minutes*Passengers (adult or child)*

Sai Kung to Kiu Tsui: \$5.00 per single journey	15
Sai Kung to Yim Tin Tsai: \$5.00 per single journey	15
Sai Kung to Kau Sai: \$6.00 per single journey	40
Sai Kung to Leung Shuen Wan: \$8.00 per single journey	60
Sai Kung to Tai She Wan: \$7.00 per single journey	50

Freight

General cargo—negotiable

No. S.K. 48

Sai Kung to Kiu Tsui/Hap Mun Bay/Yim Tin Tsai/Kau Sai/Leung Shuen Wan/Tai She Wan

Timetable
According to demand

<i>Faretable</i>	<i>Journey time</i> minutes
<i>Passengers</i> (adult or child)	
Sai Kung to Kiu Tsui: \$5.00 per single journey	15
Sai Kung to Hap Mun Bay: \$5.00 per single journey	20
Sai Kung to Yim Tin Tsai: \$5.00 per single journey	15
Sai Kung to Kau Sai: \$6.00 per single journey	40
Sai Kung to Leung Shuen Wan: \$8.00 per single journey	60
Sai Kung to Tai She Wan: \$7.00 per single journey	50
<i>Freight</i>	
General cargo—negotiable	

No. S.K. 49

Sai Kung to Kiu Tsui/Hap Mun Bay/Yim Tin Tsai

Timetable
According to demand

<i>Faretable</i>	<i>Journey time</i> minutes
<i>Passengers</i> (adult or child)	
Sai Kung to Kiu Tsui: \$5.00 per single journey	15
Sai Kung to Hap Mun Bay: \$5.00 per single journey	20
Sai Kung to Yim Tin Tsai: \$5.00 per single journey	20
<i>Freight</i>	
General cargo—negotiable	

No. S.K. 50

Sai Kung to Kiu Tsui/Hap Mun Bay/Yim Tin Tsai

Timetable
According to demand

<i>Faretable</i>	<i>Journey time</i> minutes
<i>Passengers</i> (adult or child)	
Sai Kung to Kiu Tsui: \$5.00 per single journey	15
Sai Kung to Hap Mun Bay: \$7.00 per single journey	35
Sai Kung to Yim Tin Tsai: \$6.00 per single journey	25
<i>Freight</i>	
General cargo—negotiable	

No. S.K. 51

Sai Kung to Kiu Tsui/Hap Mun Bay/Yim Tin Tsai/Tai She Wan

Timetable

According to demand

*Faretable**Journey time*
minutes*Passengers* (adult or child)

Sai Kung to Kiu Tsui: \$5.00 per single journey	15
Sai Kung to Hap Mun Bay: \$5.00 per single journey	30
Sai Kung to Yim Tin Tsai: \$5.00 per single journey	25
Sai Kung to Tai She Wan: \$7.00 per single journey	45

Freight

General cargo—negotiable

No. S.K. 53

Sai Kung to Kiu Tsui/Yim Tin Tsai/Leung Shuen Wan/Pak Lap

Timetable

According to demand

*Faretable**Journey time*
minutes*Passengers* (adult or child)

Sai Kung to Kiu Tsui: \$6.00 per single journey	15
Sai Kung to Yim Tin Tsai: \$6.00 per single journey	15
Sai Kung to Leung Shuen Wan: \$10.00 per single journey	60
Sai Kung to Pak Lap: \$14.00 per single journey	100

Freight

General cargo—negotiable

No. S.K. 55

Sai Kung to Kiu Tsui/Hap Mun Bay/Yim Tin Tsai

Timetable

7.00 a.m. to 7.00 p.m. (daily) according to demand

*Faretable**Journey time*
minutes*Passengers* (adult or child)

Sai Kung to Kiu Tsui: \$5.00 per single journey	20
Sai Kung to Hap Mun Bay: \$5.00 per single journey	30
Sai Kung to Yim Tin Tsai: \$5.00 per single journey	25

Freight

General cargo—negotiable

No. S.K. 56

Sai Kung to Kiu Tsui/Yim Tin Tsai/Hap Mun Bay/Kau Sai/Nam Fung Wan/Leung Shuen Wan

Timetable

According to demand

*Faretable**Journey time*
minutes*Passengers* (adult or child)

Sai Kung to Kiu Tsui: \$5.00 per single journey	20
Sai Kung to Hap Mun Bay: \$5.00 per single journey	25
Sai Kung to Yim Tin Tsai: \$5.00 per single journey	30
Sai Kung to Kau Sai: \$8.00 per single journey	50
Sai Kung to Nam Fung Wan: \$8.00 per single journey	70
Sai Kung to Leung Shuen Wan: \$8.00 per single journey	70

Freight

General cargo—negotiable

No. S.K. 57

Sai Kung to Kiu Tsui/Hap Mun Bay/Yim Tin Tsai/Kau Sai/Leung Shuen Wan

Timetable

According to demand

*Faretable**Journey time*
minutes*Passengers* (adult or child)

Sai Kung to Kiu Tsui: \$5.00 per single journey	10
Sai Kung to Hap Mun Bay: \$5.00 per single journey	15
Sai Kung to Yim Tin Tsai: \$5.00 per single journey	15
Sai Kung to Kau Sai: \$6.00 per single journey	30
Sai Kung to Leung Shuen Wan: \$8.00 per single journey	60

Freight

General cargo—negotiable

No. S.K. 60

Sai Kung to Kiu Tsui/Hap Mun Bay/Yim Tin Tsai

Timetable

According to demand

*Faretable**Journey time*
minutes*Passengers* (adult or child)

Sai Kung to Kiu Tsui: \$5.00 per single journey	15
Sai Kung to Hap Mun Bay: \$5.00 per single journey	25
Sai Kung to Yim Tin Tsai: \$5.00 per single journey	25

Freight

General cargo—negotiable

No. S.K. 62

Sai Kung to Kiu Tsui/Hap Mun Bay/Yim Tin Tsai/Kau Sai/Leung Shuen Wan*Timetable*

According to demand

*Faretable**Journey time*
minutes*Passengers* (adult or child)

Sai Kung to Kiu Tsui: \$5.00 per single journey	10
Sai Kung to Hap Mun Bay: \$5.00 per single journey	20
Sai Kung to Yim Tin Tsai: \$5.00 per single journey	20
Sai Kung to Kau Sai: \$6.00 per single journey	35
Sai Kung to Leung Shuen Wan: \$8.00 per single journey	60

Freight

General cargo—negotiable

No. S.K. 63

Sai Kung to Kiu Tsui/Hap Mun Bay/Yim Tin Tsai*Timetable*

According to demand

*Faretable**Journey time*
minutes*Passengers* (adult or child)

Sai Kung to Kiu Tsui: \$5.00 per single journey	15
Sai Kung to Hap Mun Bay: \$5.00 per single journey	25
Sai Kung to Yim Tin Tsai: \$5.00 per single journey	25

Freight

General cargo—negotiable

No. S.K. 64

Sai Kung to Kiu Tsui/Hap Mun Bay/Yim Tin Tsai/Kau Sai/Leung Shuen Wan*Timetable*

According to demand

*Faretable**Journey time*
minutes*Passengers* (adult or child)

Sai Kung to Kiu Tsui: \$6.00 per single journey	15
Sai Kung to Hap Mun Bay: \$7.00 per single journey	25
Sai Kung to Yim Tin Tsai: \$7.00 per single journey	25
Sai Kung to Kau Sai: \$8.00 per single journey	40
Sai Kung to Leung Shuen Wan: \$8.00 per single journey	60

Freight

General cargo—negotiable

No. S.K. 66

Sai Kung to Sai Wan/Tai Long (Ham Tin)

Timetable

According to demand

*Faretable**Passengers* (adult or child) (Mondays to Saturdays, Public Holidays excepted)

Sai Kung to Sai Wan: \$14.00 per single journey

Sai Kung to Tai Long (Ham Tin): \$14.00 single journey

Sundays and Public Holidays

Sai Kung to Sai Wan: \$16.00 per single journey

Sai Kung to Tai Long (Ham Tin): \$16.00 per single journey

Freight

General cargo—negotiable

Journey time

90 minutes

No. S.K. 71

Sai Kung to Kiu Tsui/Hap Mun Bay/Yim Tin Tsai/Tai She Wan

Timetable

According to demand

*Faretable**Journey time*
minutes*Passengers* (adult or child)

Sai Kung to Kiu Tsui: \$5.00 per single journey 15

Sai Kung to Hap Mun Bay: \$5.00 per single journey 20

Sai Kung to Yim Tin Tsai: \$5.00 per single journey 20

Sai Kung to Tai She Wan: \$7.00 per single journey 45

Freight

General cargo—negotiable

No. S.K. 73

Sai Kung to Kiu Tsui/Hap Mun Bay/Yim Tin Tsai/Tai She Wan

Timetable

7.00 a.m. to 7.00 p.m. (daily) according to demand

*Faretable**Journey time*
minutes*Passengers* (adult or child) \$6.00

Sai Kung to Kiu Tsui: \$6.00 per single journey 12

Sai Kung to Hap Mun Bay: \$7.00 per single journey 20

Sai Kung to Yim Tin Tsai: \$7.00 per single journey 18

Sai Kung to Tai She Wan: \$8.00 per single journey 45

Freight

General cargo—negotiable

No. S.K. 74

Pak Sha Wan to Sam Sing Wan/Kiu Tsui/Hap Mun Bay/Yim Tin Tsai/Kau Sai/Leung Shuen Wan*Timetable*

According to demand

<i>Faretable</i>	<i>Journey time</i> minutes
<i>Passengers</i> (adult or child)	
Pak Sha Wan to Sam Sing Wan: \$6.00 per return journey	10
Pak Sha Wan to Kiu Tsui: \$10.00 per return journey	25
Pak Sha Wan to Hap Mun Bay: \$10.00 per return journey	25
Pak Sha Wan to Yim Tin Tsai: \$10.00 per return journey	30
Pak Sha Wan to Kau Sai: \$10.00 per return journey	30
Pak Sha Wan to Leung Shuen Wan: \$16.00 per return journey	60
<i>Freight</i>	
General cargo—negotiable	

No. S.K. 76

Pak Sha Wan to Kiu Tsui/Hap Mun Bay/Yim Tin Tsai/Sam Sing Wan/Kau Sai*Timetable*

According to demand

<i>Faretable</i>	<i>Journey time</i> minutes
<i>Passengers</i> (adult or child)	
Pak Sha Wan to Kiu Tsui: \$8.00 per return journey	30
Pak Sha Wan to Hap Mun Bay: \$8.00 per return journey	30
Pak Sha Wan to Yim Tin Tsai: \$8.00 per return journey	50
Pak Sha Wan to Sam Sing Wan: \$6.00 per return journey	30
Pak Sha Wan to Kau Sai: \$12.00 per return journey	60
<i>Freight</i>	
General cargo—negotiable	

No. S.K. 78

Sai Kung to Kiu Tsui/Hap Mun Bay/Yim Tin Tsai/Kau Sai*Timetable*

According to demand

<i>Faretable</i>	<i>Journey time</i> minutes
<i>Passengers</i> (adult or child)	
Sai Kung to Kiu Tsui: \$5.00 per single journey	20
Sai Kung to Hap Mun Bay: \$5.00 per single journey	20
Sai Kung to Yim Tin Tsai: \$5.00 per single journey	25
Sai Kung to Kau Sai: \$6.00 per single journey	40
<i>Freight</i>	
General cargo—negotiable	

No. S.K. 79

Sai Kung to Kiu Tsui/Yim Tin Tsai/Pak Wan*Timetable*

According to demand

*Faretable**Journey time*
minutes*Passengers* (adult or child)

Sai Kung to Kiu Tsui: \$5.00 per single journey	12
Sai Kung to Yim Tin Tsai: \$5.00 per single journey	20
Sai Kung to Pak Wan: \$8.00 per single journey	30

Freight

General cargo—negotiable

No. S.K. 80

Pak Sha Wan to Kiu Tsui/Hap Mun Bay/Sam Sing Wan*Timetable*

According to demand

*Faretable**Journey time*
minutes*Passengers* (adult or child)

Pak Sha Wan to Kiu Tsui: \$10.00 per return journey	40
Pak Sha Wan to Hap Mun Bay: \$10.00 per return journey	30
Pak Sha Wan to Sam Sing Wan: \$6.00 per return journey	10

Freight

General cargo—negotiable

No. S.K. 82

Sai Kung to Kiu Tsui/Leung Shuen Wan*Timetable*

According to demand

*Faretable**Journey time*
minutes*Passengers* (adult or child)

Sai Kung to Kiu Tsui: \$5.00 per single journey	15
Sai Kung to Leung Shuen Wan: \$8.00 per single journey	55

Freight

General cargo—negotiable

No. S.K. 83

Sai Kung to Kiu Tsui/Hap Mun Bay/Yim Tin Tsai

Timetable
According to demand

<i>Faretable</i>	<i>Journey time</i> minutes
<i>Passengers (adult or child)</i>	
Sai Kung to Kiu Tsui: \$5.00 per single journey	15
Sai Kung to Hap Mun Bay: \$5.00 per single journey	20
Sai Kung to Yim Tin Tsai: \$5.00 per single journey	20
<i>Freight</i>	
General cargo—negotiable	

No. S.K. 86

Sai Kung to Kiu Tsui/Hap Mun Bay/Yim Tin Tsai

Timetable
8.00 a.m. to 7.00 p.m. (daily) according to demand

<i>Faretable</i>	<i>Journey time</i> minutes
<i>Passengers (adult or child)</i>	
Sai Kung to Kiu Tsui: \$10.00 per return journey	15
Sai Kung to Hap Mun Bay: \$10.00 per return journey	25
Sai Kung to Yim Tin Tsai: \$10.00 per return journey	25
<i>Freight</i>	
General cargo—negotiable	

No. S.K. 88

Sai Kung to Kiu Tsui/Hap Mun Bay/Yim Tin Tsai/Kau Sai/Leung Shuen Wan

Timetable
According to demand

<i>Faretable</i>	<i>Journey time</i> minutes
<i>Passengers (adult or child)</i>	
Sai Kung to Kiu Tsui: \$5.00 per single journey	15
Sai Kung to Hap Mun Bay: \$5.00 per single journey	15
Sai Kung to Yim Tin Tsai: \$5.00 per single journey	15
Sai Kung to Kau Sai: \$7.00 per single journey	40
Sai Kung to Leung Shuen Wan: \$10.00 per single journey	60
<i>Freight</i>	
General cargo—negotiable	

No. S.K. 91

Sai Kung to Kiu Tsui/Hap Mun Bay/Yim Tin Tsai

Timetable

According to demand

*Faretable**Journey time*

minutes

Passengers (adult or child)

Sai Kung to Kiu Tsui: \$5.00 per single journey 15

Sai Kung to Hap Mun Bay: \$6.00 per single journey 20

Sai Kung to Yim Tin Tsai: \$6.00 per single journey 20

Freight

General cargo—negotiable

No. S.K. 93

Sai Kung to Hap Mun Bay/Leung Shuen Wan/Sai Wan

Timetable

According to demand

*Faretable**Journey time*

minutes

Passengers (adult or child)

Sai Kung to Hap Mun Bay: \$5.00 per single journey 20

Sai Kung to Leung Shuen Wan: \$8.00 per single journey 60

Sai Kung to Sai Wan: \$12.00 per single journey 120

Freight

General cargo—negotiable

No. S.K. 94

Pak Sha Wan to Kiu Tsui/Hap Mun Bay/Sam Sing Wan

Timetable

According to demand

*Faretable**Journey time*

minutes

Passengers (adult or child)

Pak Sha Wan to Kiu Tsui: \$10.00 per return journey 30

Pak Sha Wan to Hap Mun Bay: \$10.00 per return journey 25

Pak Sha Wan to Sam Sing Wan: \$6.00 per return journey 7

Freight

General cargo—negotiable

No. S.K. 95

Sai Kung to Kiu Tsui/Hap Mun Bay/Yim Tin Tsai/Kau Sai/Tai She Wan/Leung Shuen Wan

Timetable

According to demand

*Faretable**Journey time*
minutes*Passengers* (adult or child)

Sai Kung to Kiu Tsui: \$5.00 per single journey	20
Sai Kung to Hap Mun Bay: \$5.00 per single journey	25
Sai Kung to Yim Tin Tsai: \$5.00 per single journey	25
Sai Kung to Kau Sai: \$6.00 per single journey	40
Sai Kung to Tai She Wan: \$7.00 per single journey	50
Sai Kung to Leung Shuen Wan: \$8.00 per single journey	60

Freight

General cargo—negotiable

No. S.K. 96

Sai Kung to Kiu Tsui/Hap Mun Bay/Yim Tin Tsai

Timetable

According to demand

*Faretable**Journey time*
minutes*Passengers* (adult or child)

Sai Kung to Kiu Tsui: \$5.00 per single journey	20
Sai Kung to Hap Mun Bay: \$5.00 per single journey	25
Sai Kung to Yim Tin Tsai: \$5.00 per single journey	25

Freight

General cargo—negotiable

No. S.K. 97

Pak Sha Wan to Kiu Tsui/Hap Mun Bay/Yim Tin Tsai/
Sam Sing Wan/Leung Shuen Wan*Timetable*

According to demand

*Faretable**Journey time*
minutes*Passengers* (adult or child)

Pak Sha Wan to Kiu Tsui: \$10.00 per return journey	30
Pak Sha Wan to Hap Mun Bay: \$10.00 per return journey	30
Pak Sha Wan to Yim Tin Tsai: \$10.00 per return journey	30
Pak Sha Wan to Sam Sing Wan: \$6.00 per return journey	15
Pak Sha Wan to Leung Shuen Wan: \$16.00 per return journey	60

Freight

General cargo—negotiable

No. S.K. 98

Pak Sha Wan to Kiu Tsui/Hap Mun Bay/Yim Tin Tsai/
Sam Sing Wan*Timetable*

According to demand

*Faretable**Journey time*
minutes*Passengers* (adult or child)

Pak Sha Wan to Kiu Tsui: \$10.00 per return journey	30
Pak Sha Wan to Hap Mun Bay: \$10.00 per return journey	30
Pak Sha Wan to Yim Tin Tsai: \$10.00 per return journey	30
Pak Sha Wan to Sam Sing Wan: \$6.00 per return journey	15

Freight

General cargo—negotiable

No. S.K. 100

Pak Sha Wan to Kiu Tsui/Hap Mun Bay/
Yim Tin Tsai/Sam Sing Wan*Timetable*

According to demand

*Faretable**Journey time*
minutes*Passengers* (adult or child)

Pak Sha Wan to Kiu Tsui: \$10.00 per return journey	40
Pak Sha Wan to Hap Mun Bay: \$10.00 per return journey	30
Pak Sha Wan to Yim Tin Tsai: \$10.00 per return journey	40
Pak Sha Wan to Sam Sing Wan: \$6.00 per return journey	10

Freight

General cargo—negotiable

No. S.K. 101

Sai Kung to Kiu Tsui/Hap Mun Bay/
Yim Tin Tsai/Wong Yi Chau*Timetable*

According to demand

*Faretable**Journey time*
minutes*Passengers* (adult or child)

Sai Kung to Kiu Tsui: \$5.00 per single journey	15
Sai Kung to Hap Mun Bay: \$5.00 per single journey	25
Sai Kung to Yim Tin Tsai: \$5.00 per single journey	25
Sai Kung to Wong Yi Chau: \$6.00 per single journey	30

Freight

General cargo—negotiable

No. S.K. 102

Sai Kung to Kiu Tsui/Hap Mun Bay/
Yim Tin Tsai/Leung Shuen Wan*Timetable*

According to demand

*Faretable**Journey time*
minutes*Passengers* (adult or child)

Sai Kung to Kiu Tsui: \$5.00 per single journey	15
Sai Kung to Hap Mun Bay: \$5.00 per single journey	25
Sai Kung to Yim Tin Tsai: \$5.00 per single journey	25
Sai Kung to Leung Shuen Wan: \$8.00 per single journey	50

Freight

General cargo—negotiable

No. S.K. 103

Sai Kung to Kau Sai

Timetable

According to demand

*Faretable**Journey time*
minutes*Passengers*

Adult: \$7.00 per single journey	40
Child: \$4.00 per single journey	

Freight

General cargo—negotiable

No. S.K. 106

Sai Kung to Kiu Tsui/Yim Tin Tsai

Timetable

According to demand

*Faretable**Journey time*
minutes*Passengers* (adult or child)

Sai Kung to Kiu Tsui: \$5.00 per return journey	20
Sai Kung to Yim Tin Tsai: \$6.00 per return journey	30

Freight

General cargo—negotiable

No. S.K. 107

Sai Kung to Kiu Tsui/Hap Mun Bay/Nam Fung Wan/Tai Long Sai Wan

Timetable

According to demand

*Faretable**Journey time*
minutes*Passengers* (adult or child)

Sai Kung to Kiu Tsui: \$5.00 per single journey	15
Sai Kung to Hap Mun Bay: \$5.00 per single journey	20
Sai Kung to Nam Fung Wan: \$10.00 per single journey	60
Sai Kung to Tai Long Sai Wan: \$13.00 per single journey	90
(Mondays to Fridays)	
\$15.00 per single journey	
(Saturdays, Sundays and Public Holidays)	

Freight

General cargo—negotiable

No. S.K. 108

Sai Kung to Kiu Tsui/Hap Mun Bay/Yim Tin Tsai

Timetable

Sai Kung to Kiu Tsui/Hap Mun Bay/Yim Tin Tsai

According to demand

*Faretable**Journey time*
minutes*Passengers* (adult or child)

Sai Kung to Kiu Tsui: \$4.00 per single journey	15
Sai Kung to Hap Mun Bay: \$5.00 per single journey	20
Sai Kung to Yim Tin Tsai: \$5.00 per single journey	20

Freight

General cargo—negotiable

No. S.K. 109

Pak Sha Wan to Kiu Tsui/Hap Mun Bay/Yim Tin Tsai/Sam Sing Wan

Timetable

According to demand

*Faretable**Journey time*
minutes*Passengers* (adult or child)

Pak Sha Wan to Kiu Tsui: \$10.00 per return journey	40
Pak Sha Wan to Hap Mun Bay: \$10.00 per return journey	30
Pak Sha Wan to Yim Tin Tsai: \$10.00 per return journey	40
Pak Sha Wan to Sam Sing Wan: \$6.00 per return journey	10

Freight

General cargo—negotiable

No. S.K. 110

Sai Kung to Kiu Tsui/Hap Mun Bay/Yim Tin Tsai

Timetable

According to demand

*Faretable**Journey time*
minutes*Passengers* (adult or child)

Sai Kung to Kiu Tsui: \$5.00 per single journey	20
Sai Kung to Hap Mun Bay: \$5.00 per single journey	30
Sai Kung to Yim Tin Tsai: \$5.00 per single journey	25

Freight

General cargo—negotiable

No. S.K. 111

Sai Kung to Kiu Tsui/Hap Mun Bay/Yim Tin Tsai/Kau Sai/Leung Shuen Wan

Timetable

7.00 a.m. to 7.00 p.m. (daily) according to demand

*Faretable**Journey time*
minutes*Passengers* (adult or child)

Sai Kung to Kiu Tsui: \$6.00 per single journey	12
Sai Kung to Hap Mun Bay: \$7.00 per single journey	20
Sai Kung to Yim Tin Tsai: \$7.00 per single journey	18
Sai Kung to Kau Sai: \$8.00 per single journey	40
Sai Kung to Leung Shuen Wan: \$8.00 per single journey	50

Freight

General cargo—negotiable

No. S.K. 112

Sai Kung to Kiu Tsui/Hap Mun Bay/Yim Tin Tsai/
Kau Sai/Leung Shuen Wan*Timetable*

According to demand

*Faretable**Journey time*
minutes*Passengers* (adult or child)

Sai Kung to Kiu Tsui: \$6.00 per single journey	10
Sai Kung to Hap Mun Bay: \$7.00 per single journey	15
Sai Kung to Yim Tin Tsai: \$7.00 per single journey	15
Sai Kung to Kau Sai: \$8.00 per single journey	25
Sai Kung to Leung Shuen Wan: \$10.00 per single journey	50

Freight

General cargo—negotiable

No. S.K. 113

Sai Kung to Kiu Tsui/Hap Mun Bay/Wong Yi Chau

Timetable

According to demand

*Faretable**Journey time*
minutes*Passengers* (adult or child)

Sai Kung to Kiu Tsui: \$5.00 per single journey 15

Sai Kung to Hap Mun Bay: \$6.00 per single journey 20

Sai Kung to Wong Yi Chau: \$6.00 per single journey 30

Freight

General cargo—negotiable

No. S.K. 115

Pak Sha Wan to Kiu Tsui/Hap Mun Bay/Sam Sing Wan/Kau Sai

Timetable

According to demand

*Faretable**Journey time*
minutes*Passengers* (adult or child)

Pak Sha Wan to Kiu Tsui: \$10.00 per return journey 30

Pak Sha Wan to Hap Mun Bay: \$10.00 per return journey 30

Pak Sha Wan to Sam Sing Wan: \$6.00 per return journey 10

Pak Sha Wan to Kau Sai: \$12.00 per return journey 40

Freight

General cargo—negotiable

No. S.K. 116

Sai Kung to Kiu Tsui/Hap Mun Bay/Yim Tin Tsai/Leung Shuen Wan/Tai She Wan/Kau Sai

Timetable

According to demand

*Faretable**Journey time*
minutes*Passengers* (adult or child)

Sai Kung to Kiu Tsui: \$5.00 per single journey 15

Sai Kung to Hap Mun Bay: \$5.00 per single journey 25

Sai Kung to Yim Tin Tsai: \$5.00 per single journey 25

Sai Kung to Leung Shuen Wan: \$8.00 per single journey 60

Sai Kung to Tai She Wan: \$7.00 per single journey 50

Sai Kung to Kau Sai: \$7.00 per single journey 40

Freight

General cargo—negotiable

No. S.K. 119

Sai Kung to Kiu Tsui/Hap Mun Bay/Yim Tin Tsai

Timetable

8.00 a.m. – 7.00 p.m. (daily) according to demand

*Faretable**Journey time*
minutes*Passengers* (adult or child)

Sai Kung to Kiu Tsui: \$10.00 per return journey	15
Sai Kung to Hap Mun Bay: \$10.00 per return journey	25
Sai Kung to Yim Tin Tsai: \$10.00 per return journey	25

Freight

General cargo—negotiable

No. S.K. 120

Sai Kung to Kiu Tsui/Yim Tin Tsai/Leung Shuen Wan

Timetable

According to demand

*Faretable**Journey time*
minutes*Passengers* (adult or child)

Sai Kung to Kiu Tsui: \$5.00 per single journey	15
Sai Kung to Yim Tin Tsai: \$5.00 per single journey	15
Sai Kung to Leung Shuen Wan: \$8.00 per single journey	45

Freight

General cargo—negotiable

No. S.K. 121

Pak Sha Wan to Kiu Tsui/Hap Mun Bay/Sam Sing Wan

Timetable

According to demand

*Faretable**Journey time*
minutes*Passengers* (adult or child)

Pak Sha Wan to Kiu Tsui: \$10.00 per return journey	40
Pak Sha Wan to Hap Mun Bay: \$10.00 per return journey	30
Pak Sha Wan to Yim Tin Tsai: \$10.00 per return journey	40
Pak Sha Wan to Sam Sing Wan: \$6.00 per return journey	10

Freight

General cargo—negotiable

No. S.K. 122

Pak Sha Wan to Hap Mun Bay/Sam Sing Wan

Timetable

According to demand

*Faretable**Journey time*
minutes*Passengers* (adult or child)

Pak Sha Wan to Hap Mun Bay: \$10.00 per return journey	45
Pak Sha Wan to Sam Sing Wan: \$6.00 per return journey	15

Freight

General cargo—negotiable

No. S.K. 123

Pak Sha Wan to Kiu Tsui/Hap Mun Bay/Sam Sing Wan/Ma Nam Wat/Kau Sai/Leung Shuen Wan

Timetable

According to demand

*Faretable**Journey time*
minutes*Passengers* (adult or child)

Pak Sha Wan to Kiu Tsui: \$10.00 per return journey	40
Pak Sha Wan to Hap Mun Bay: \$10.00 per return journey	30
Pak Sha Wan to Sam Sing Wan: \$6.00 per return journey	10
Pak Sha Wan to Ma Nam Wat: \$6.00 per return journey	10
Pak Sha Wan to Kau Sai: \$14.00 per return journey	40
Pak Sha Wan to Leung Shuen Wan: \$16.00 per return journey	60

Freight

General cargo—negotiable

No. S.K. 124

Pak Sha Wan to Kiu Tsui/Hap Mun Bay/Sam Sing Wan/Kau Sai

Timetable

According to demand

*Faretable**Journey time*
minutes*Passengers* (adult or child)

Pak Sha Wan to Kiu Tsui: \$7.00 per single journey	30
Pak Sha Wan to Hap Mun Bay: \$7.00 per single journey	30
Pak Sha Wan to Sam Sing Wan: \$5.00 per single journey	10
Pak Sha Wan to Kau Sai: \$8.00 per single journey	40

Freight

General cargo—negotiable

No. S.K. 125

Pak Sha Wan to Kiu Tsui/Hap Mun Bay/Sam Sing Wan/Kau Sai

Timetable

According to demand

*Faretable**Journey time*
minutes*Passengers* (adult or child)

Pak Sha Wan to Kiu Tsui: \$7.00 per single journey 30

Pak Sha Wan to Hap Mun Bay: \$7.00 per single journey 30

Pak Sha Wan to Sam Sing Wan: \$5.00 per single journey 10

Pak Sha Wan to Kau Sai: \$8.00 per single journey 40

Freight

General cargo—negotiable

No. S.K. 126

Pak Sha Wan to Sam Sing Wan/Hap Mun Bay/Yim Tin Tsai

Timetable

According to demand

*Faretable**Journey time*
minutes*Passengers* (adult or child)

Pak Sha Wan to Sam Sing Wan: \$6.00 per return journey 8

Pak Sha Wan to Hap Mun Bay: \$10.00 per return journey 30

Pak Sha Wan to Yim Tin Tsai: \$16.00 per single journey 45

Freight

General cargo—negotiable

No. S.K. 127

Sai Kung to Kiu Tsui/Hap Mun Bay/Yim Tin Tsai/Leung Shuen Wan/Tai She Wan/Kau Sai

Timetable

According to demand

*Faretable**Journey time*
minutes*Passengers* (adult or child)

Sai Kung to Kiu Tsui: \$5.00 per single journey 15

Sai Kung to Hap Mun Bay: \$5.00 per single journey 25

Sai Kung to Yim Tin Tsai: \$5.00 per single journey 25

Sai Kung to Leung Shuen Wan: \$8.00 per single journey 60

Sai Kung to Tai She Wan: \$7.00 per single journey 50

Sai Kung to Kau Sai: \$6.00 per single journey 40

Freight

General cargo—negotiable

No. S.K. 128

Sai Kung to Kiu Tsui/Hap Mun Bay/Yim Tin Tsai/Leung Shuen Wan/Tai She Wan/Kau Sai

Timetable

According to demand

*Faretable**Journey time*
minutes*Passengers (adult or child)*

Sai Kung to Kiu Tsui: \$5.00 per single journey	15
Sai Kung to Hap Mun Bay: \$5.00 per single journey	25
Sai Kung to Yim Tin Tsai: \$5.00 per single journey	25
Sai Kung to Leung Shuen Wan: \$8.00 per single journey	60
Sai Kung to Tai She Wan: \$7.00 per single journey	50
Sai Kung to Kau Sai: \$6.00 per single journey	40

Freight

General cargo—negotiable

No. S.K. 129

Sai Kung to Kiu Tsui/Hap Mun Bay/Yim Tin Tsai

Timetable

From 7.00 a.m. to 7.00 p.m. (daily) according to demand

*Faretable**Journey time*
minutes*Passengers (adult or child)*

Sai Kung to Kiu Tsui: \$5.00 per single journey	20
Sai Kung to Hap Mun Bay: \$5.00 per single journey	30
Sai Kung to Yim Tin Tsai: \$5.00 per single journey	30

Freight

General cargo—negotiable

No. S.K. 130

Sai Kung to Kiu Tsui/Hap Mun Bay/Yim Tin Tsai

Timetable

From 7.00 a.m. to 7.00 p.m. (daily) according to demand

*Faretable**Journey time*
minutes*Passengers (adult or child)*

Sai Kung to Kiu Tsui: \$5.00 per single journey	20
Sai Kung to Hap Mun Bay: \$5.00 per single journey	30
Sai Kung to Yim Tin Tsai: \$5.00 per single journey	30

Freight

General cargo—negotiable

No. S.K. 131

Sai Kung to Kiu Tsui/Hap Mun Bay/Yim Tin Tsai

Timetable

From 7.00 a.m. to 7.00 p.m. (daily) according to demand

*Faretable**Journey time*
minutes*Passengers* (adult or child)

Sai Kung to Kiu Tsui: \$5.00 per single journey	12
Sai Kung to Hap Mun Bay: \$6.00 per single journey	20
Sai Kung to Yim Tin Tsai: \$6.00 per single journey	18

Freight

General cargo—negotiable

No. S.K. 132

Sai Kung to Kiu Tsui/Hap Mun Bay/Yim Tin Tsai

Timetable

According to demand

*Faretable**Journey time*
minutes*Passengers* (adult or child)

Sai Kung to Kiu Tsui: \$5.00 per single journey	15
Sai Kung to Hap Mun Bay: \$5.00 per single journey	25
Sai Kung to Yim Tin Tsai: \$5.00 per single journey	25

Freight

General cargo—negotiable

No. S.K.W. 3

Sai Wan Ho to Joss House Bay via Tung Lung Island

Timetable

According to demand

*Faretable**Passengers*

Adult: \$6.00 per single journey
 Child: \$3.00 per single journey

Freight

General cargo—negotiable

Journey time (minutes)

Sai Wan Ho

30	Tung Lung Island
35	5 Joss House Bay

No. S.K.W. 4

Shau Kei Wan to Tin Ha Wan via Lei Yue Mun

*Timetable**From Shau Kei Wan**From Tin Ha Wan*

8.00 a.m.
2.00 p.m.
* 4.35 p.m.

Daily
* 6.00 a.m.
10.00 a.m.
4.00 p.m.

*Direct sailing to Tin Ha Wan

*Faretable**Passengers**Mondays to Saturdays (Public Holidays excepted)*

Adult: \$4.00 per single journey

Child: \$3.00 per single journey

Sundays and Public Holidays

Adult: \$6.00 per single journey

Child: \$6.00 per single journey

Freight

General cargo—negotiable

Journey time (minutes)

Shau Kei Wan

5

Lei Yue Mun

35

30

Tin Ha Wan

No. T.P. 2

Tap Mun to Tai Tan via Ko Lau Wan

*Timetable**From Tap Mun**From Tai Tan**Mondays to Saturdays (Public Holidays excepted)*

7.45 a.m.
9.45 a.m.
11.45 a.m.
1.45 p.m.
3.45 p.m.

8.20 a.m.
10.20 a.m.
12.20 p.m.
2.20 p.m.
4.20 p.m.

Sundays and Public Holidays

7.45 a.m.
9.45 a.m.
11.45 a.m.
1.45 p.m.
3.45 p.m.
5.00 p.m.
6.20 p.m.

8.20 a.m.
10.20 a.m.
12.20 p.m.
2.20 p.m.
4.20 p.m.
5.40 p.m.
7.10 p.m.

*Faretable**Passengers* (adult or child)

Tap Mun		
\$1.50	Ko Lau Wan	
\$3.00	\$1.50	Tai Tan

Fare per single journey

Freight

General cargo—negotiable

Journey time (minutes)

Tap Mun		
15	Ko Lau Wan	
30	15	Tai Tan

No. T.P. 4**Sha Tau Kok to Lai Chi Wo/Sai Lau Kong***Timetable**From Lai Chi Wo**From Sha Tau Kok**Monday, Wednesday and Friday*

6.30 a.m.	8.30 a.m.
9.00 a.m.	1.30 p.m.
2.00 p.m.	—

Tuesdays and Saturdays

6.30 a.m.	1.30 p.m.
-----------	-----------

From Sha Tau Kok to Sai Lau Kong: According to demand

*Faretable**Passengers*

Sha Tau Kok to Lai Chi Wo

Adult: \$6.00 per single journey

Child: \$3.00 per single journey

Sha Tau Kok to Sai Lau Kong (Adult and Child): \$5.00 per single journey

Freight

General cargo—negotiable

Journey time

35 minutes

No. T.P. 7**Sha Tau Kok to Kuk Po***Timetable**From Kuk Po**From Sha Tau Kok**Frequency*
minutes

6.30 a.m. - 11.00 a.m.
1.45 p.m. - 4.45 p.m.

Daily

6.45 a.m. - 11.15 a.m.
1.30 p.m. - 5.30 p.m.

30
60

Faretable

Passengers

Adult: \$2.50 per single journey

Child: \$1.50 per single journey

Freight

General cargo—negotiable

Journey time

10 minutes

No. T.P. 8

Sha Tau Kok to Kat O

Timetable

According to demand

Faretable

Passengers

Adult: \$5.00 per single journey

Child: \$3.00 per single journey

Student: \$0.50 per single journey

Freight

General cargo—negotiable

Others

Adult: \$5.00 per single journey

Child: \$3.00 per single journey

Journey time

40 minutes

No. T.P. 10

Sha Tau Kok to Kuk Po

Timetable

According to demand

Faretable

Passengers (adult or child)

Sha Tau Kok to Kuk Po: \$2.50

Freight

General cargo—negotiable

Journey time

10 minutes

No. T.P. 12

Sha Tau Kok to Fung Hang

Timetable
According to demand

Faretable

Passengers (per single journey)

Adult: \$2.50

Child: \$1.00

Freight

General cargo—negotiable

Journey time

10 minutes

No. T.P. 13

Sha Tau Kok to Ap Chau

Timetable

From Sha Tau Kok

From Ap Chau

Daily

9.30 a.m.
*12.00 noon
2.00 p.m.

6.30 a.m.
10.15 a.m.

*during Chinese Festivals only

Faretable

Passengers

Adult: \$4.00 per single journey

Child: \$2.00 per single journey

Freight

General cargo—negotiable

Journey time

25 minutes

No. T.P. 14

Sha Tau Kok to Kat O

Timetable

From Sha Tau Kok

From Kat O

Daily

8.30 a.m.
12.00 noon
2.45 p.m.
5.30 p.m. (A)
5.00 p.m. (B)

6.00 a.m. (A)
6.30 a.m. (B)
10.00 a.m.
1.15 p.m.
4.00 p.m.

(A) Sailing time from 1st May to 31st October

(B) Sailing time from 1st November to 30th April

*Faretable**Passengers*

Adult: \$5.00 per single journey

Child: \$3.00 per single journey

Freight

General cargo—negotiable

Journey time

35 minutes

No. T.W. 4**Tsing Lung Tau to Luk Keng via Tai Tsing Chau***Timetable**From Tsing Lung Tau**From Luk Keng**Daily*

8.00 a.m.	7.00 a.m.
9.30 a.m.	8.30 a.m.
11.00 a.m.	10.00 a.m.
1.00 p.m.	12.00 noon
2.30 p.m.	1.00 p.m.
4.15 p.m.	3.00 p.m.
5.30 p.m.	5.00 p.m.

Additional sailings may be operated on Sundays and public holidays to meet recreational demand

*Faretable**Passengers (adult or child)*

Tsing Lung Tau

\$5.00 Tai Tsing Chau

\$5.00 \$3.00 Luk Keng

Fare per single journey

Freight

General cargo—negotiable

Journey time (minutes)

Tsing Lung Tau

20 Tai Tsing Chau

30 10 Luk Keng

No. T.W. 6**Ma Wan to Sham Tseng via Tai Chuen, Fa Peng, Tso Wan***Timetable**From Ma Wan*

(Direct sailing to Sham Tseng)

From Sham Tseng

(Direct sailing to Ma Wan)

6.00 a.m.	6.15 a.m.
6.30 a.m.	6.40 a.m.
7.00 a.m.	7.15 a.m.
7.30 a.m.	7.45 a.m.
8.00 a.m.	* 8.30 a.m.

From Ma Wan
(Direct sailing to Sham Tseng)

9.30 a.m.
10.40 a.m.
11.30 a.m.
1.10 p.m.
2.00 p.m.
3.00 p.m.
4.00 p.m.
5.15 p.m.
6.15 p.m.
7.20 p.m.
8.00 p.m.
9.30 p.m.
‡10.50 p.m.

From Sham Tseng
(Direct sailing to Ma Wan)

**10.00 a.m.
11.00 a.m.
*12.30 p.m.
1.30 p.m.
2.30 p.m.
3.30 p.m.
* 4.30 p.m.
5.30 p.m.
6.30 p.m.
7.30 p.m.
8.30 p.m.
9.45 p.m.
‡11.00 p.m.

*Sailings from Sham Tseng via Tai Chuen, Fa Peng, Tso Wan to Ma Wan

**Supplementary sailing operated if required to meet traffic demand

‡Special late night sailing

Faretable

Passengers

Mondays to Saturdays (Public Holidays excepted)

Ma Wan to Sham Tseng: \$1.50 per single journey

Ma Wan to Tai Chuen: \$1.00 per single journey

Ma Wan to Tso Wan/Fa Peng: \$1.50 per single journey

Sham Tseng to Tai Chuen: \$2.50 per single journey

Sham Tseng to Tso Wan/Fa Peng: \$3.00 per single journey

Sundays and Public Holidays

Ma Wan to Sham Tseng: \$2.00 per single journey

Ma Wan to Tai Chuen: \$1.00 per single journey

Ma Wan to Tso Wan/Fa Peng: \$1.50 per single journey

Sham Tseng to Tai Chuen: \$3.00 per single journey

Sham Tseng to Tso Wan/Fa Peng: \$4.00 per single journey

‡Special late night sailing: \$3.00 per single journey

Child under 6 year—Free

Child 6 to 12 years—Half fare

Adult monthly ticket

\$55.00

Student monthly ticket

\$15.00

Freight

General cargo—negotiable

Journey time (minutes)

Ma Wan to Sham Tseng: 12 minutes

Ma Wan

5

Tai Chuen

20

15

Fa Peng

25

20

5

Tso Wan

35

30

15

10

Ma Wan

Road Traffic (Public Service Vehicles) Regulations

FIFTH SCHEDULE

TAXI FARES†

- | | |
|---|---|
| 1. Taxis licensed to operate in Hong Kong and Kowloon | \$8.00 for the first 2 kilometres or any part thereof and 90 cents for every 250 metres or part thereof thereafter. |
| 2. Taxis licensed to operate in the New Territories | \$5.50 for the first 2 kilometres or any part thereof and 70 cents for every 250 metres or part thereof thereafter. |
| 3. Taxis licensed to operate within Lantau | \$5.50 for the first 2 kilometres or any part thereof and 70 cents for every 250 metres or part thereof thereafter. |
| 4. Waiting Time | |
| (i) Taxis licensed to operate in Hong Kong and Kowloon:
For every period of 1 minute or part thereof during which the taxi is hired but not in motion | 90 cents |
| (ii) Taxis licensed to operate in the New Territories:
For every period of 1 minute or part thereof during which the taxis is hired but not in motion | 70 cents |
| (iii) Taxis licensed to operate within Lantau:
For every period of 1 minute or part thereof during which the taxi is hired but not in motion. | 70 cents |
| 5. Additional Fares | |
| (i) Taxis licensed to operate in Hong Kong and Kowloon:
For every article of baggage carried in accordance with regulation 41* | \$3.00 |
| (ii) Taxis licensed to operate in the New Territories or within Lantau:
For every article of baggage carried in accordance with regulation 41* | \$2.00 |
| (iii) Taxis licensed to operate in Hong Kong and Kowloon:
For every animal or bird carried in accordance with regulation 42** | \$3.00 |
| (iv) Taxis licensed to operate in the New Territories or within Lantau:
For every animal or bird carried in accordance with regulation 42** | \$2.00 |
| (v) For every hiring involving the payment of a toll charge, other than a toll charge for the use of the Lion Rock Tunnel, the Aberdeen Tunnel or the Shing Mun Tunnels.... | Twice the appropriate toll charge |
| (vi) For every hiring involving the payment of a toll charge for the use of the Lion Rock Tunnel, the Aberdeen Tunnel or the Shing Mun Tunnels | A single toll charge |

- | | |
|--|------------------------------------|
| (vii) For every hiring involving the crossing the harbour by vehicular ferry | Twice the appropriate ferry charge |
| (viii) For every hiring involving the payment of a tax under the Cross-Harbour Tunnel (Passage Tax) Ordinance 1984 | Twice the appropriate tax |
| (ix) Taxis licensed to operate in Hong Kong and Kowloon or in Lantau: | |
| For every hiring arranged through telephone booking | \$2.00 |
| (x) Taxis licensed to operate in the New Territories: | |
| For every hiring arranged through telephone booking | \$1.00 |

*Regulation 41 states that no goods other than personal hand baggage shall be carried on a taxi. The personal hand baggage should be securely wrapped and should not be of a dangerous or offensive nature.

**Regulation 42 states that the carriage of animals and birds on a taxi and the terms and conditions under which they are carried shall be at the sole discretion of the taxi driver. In addition, the passenger shall be responsible for any damage caused to the vehicle by the animal or bird.

†Taxi fares quoted indicate position as at 13 May 1990.

PUBLIC TRANSPORT SERVICES INDEX-BY AREA**Hong Kong Island***Area and Terminal**Terminating Services***Aberdeen**

Aberdeen Bus Terminus

CMB 70, 70M, 72, 77

Pier at Reclamation 2A

Ferry to Ap Lei Chau, Sok Kwu Wan, Mo Tat

Nam Ning Street

Green Minibus 5, 35M

Sai On Street

Green Minibus 27, 38 (Circular)

Shek Pai Wan Estate Bus Terminus

CMB 7, 76, 95

Shek Pai Wan (Yue Kwong Road)

Green Minibus 4A, 4B, 4C

Tin Wan (Ka Wo Street)

Green Minibus 11, 31

Tin Wan New Street

CMB 78, 79M

Tung Sing Road

CMB 107 KMB 107

Wu Nam Street

CMB 98

Ap Lei ChauPier north of Main Street
Ap Lei Chau

Ferry to Aberdeen

Ap Lei Chau Estate

Green Minibus 29, 29A, 37 (Circular)

Ap Lei Chau Estate Bus Terminus

CMB 90, 91, 91A, 92, 93, 95, 392

Ping Lan Street

Green Minibus 36, 37 (Circular)

Wai Fung Street

Green Minibus 27

Lei Tung Estate

CMB 96, 97, 97A, 98 Green Minibus 37 (Circular),
38 (Circular)

East Ap Lei Chau

Green Minibus 36, 37 (Circular)

Causeway Bay

Causeway Road

CMB 86, 304, 308, 392

Hing Fat Street

CMB 111S, 112S KMB 111A, 112A

Jaffe Road

Green Minibus 11, 31

Lee Garden Road

Green Minibus 30, 30A

Lockhart Road

Green Minibus 10

Moreton Terrace Bus Terminus

CMB 72, 72A, 76, 92, 96

Pak Sha Road

Green Minibus 5, 14M, 21M

Paterson Street

CMB 5B, 15B

Tung Lo Wan Road

CMB 23B

Whitfield Road

CMB 5

Yee Wo Street

Tram

Yun Ping Road

Green Minibus 4A, 4C, 28, 28A (Circular)

<i>Area and Terminal</i>	<i>Terminating Services</i>
Central	
Central Government Pier	Ferry to Tsuen Wan, Cheung Chau, Mui Wo, Peng Chau (hoverferry)
Rumsey Street	CMB 1, 3, 21, 71
Macau Ferry Bus Terminus	CMB 2, 16, 109, 111, 119, 121, 141, 182 KMB 109, 111, 119, 121, 141, 182, A2
Outlying District Services Pier	Ferry to Cheung Chau, Mui Wo, Peng Chau, Tai O via Tuen Mun and Sha Lo Wan (Excursion)
Central Harbour Services Pier	Ferry to Sham Shui Po, Tai Kok Tsui, Sok Kwu Wan, Yung Shue Wan
Blake Pier	Ferry to Tuen Mun, Discovery Bay, Yi Long Wan
Jubilee Street Ferry Pier	Ferry to Jordan Road
Edinburgh Place (H.M.S. Tamar)	Green Minibus 1, 2, 3, 3A
Edinburgh Place (Star Ferry Car-park)	Green Minibus 6, 7, 8, 9, 22 Ferry to Hung Hom, Tsim Sha Tsui, Tsim Sha Tsui East
Edinburgh Place (opposite Star Ferry Carpark)	Green Minibus 1A
Central (Star Ferry) Bus Terminus	CMB 13
Central MTR Station	MTR
Des Voeux Road Central	Tram
Douglas Street	CMB 81M, 87, 781
Garden Road	Peak Tram
Admiralty MTR Station (Drake Street)	MTR Green Minibus 24A, 24M, 25, 25A
Admiralty MTR Station Bus Terminus (East)	CMB 15M, 61M, 70M, 601 KMB 601
Admiralty MTR Station Bus Terminus (West)	CMB 1M, 12M, 40M, 79M
Central Bus Station (Exchange Square)	CMB 3A, 4, 6, 7, 11, 12, 15, 25, 37, 47, 57, 61, 64, 70, 75, 90, 97, 99, 260, 262, 721, 722
Queen Victoria Street	CMB 20, 22, 720
Wing Wo Street	CMB 10A, 80, 780
Chai Wan	
Chai Wan Ferry Concourse	Green Minibus 20, 20M
Cape Collinson (Correctional Institution)	Green Minibus 18M
Chai Wan Cemetery	CMB 388, 389
Chai Wan MTR Station	CMB 388 Green Minibus 16M, 18M
Chai Wan (East)	CMB 8, 80, 83, 86, 308, 780
Hing Wah Estate	CMB 81, 81A, 81M, 781

<i>Area and Terminal</i>	<i>Terminating Services</i>
Hing Man Estate	Green Minibus 20M
On Yip Street	CMB 82, 82A, 84, 106, 606 KMB 106, 606
Heng Fa Chuen	CMB 87
Chung Hom Kok	
Chung Hom Kok Road	CMB 64, 262 Green Minibus 16M
Happy Valley	
Broom Road	CMB 1
Happy Valley Bus Terminus	CMB 5A
Holly Road	Green Minibus 30
Mount Nicholson Gap	Green Minibus 7
Tai Hang Road	CMB 19
Wong Nai Chung Road	Tram CMB 1M, 102R KMB 102R
Shiu Fai Terrace	Green Minibus 24A (Circular)
So Kon Po (Eastern Hospital Road)	Green Minibus 28A (Circular)
Sports Road	CMB 101R KMB 101R
Jardine's Lookout	
Mount Butler Clementi Road	Green Minibus 24M
Mount Butler Road	CMB 11
Kennedy Town	
Cadogan Street	Tram
Hau Wo Street	Green Minibus 23
Holland Street	CMB 18, 77
Ka Wai Man Road	Green Minibus 13
Kennedy Town Bus Terminus	CMB 5A, 10, 101, 104 KMB 101, 104
Kwun Lung Lau	Green Minibus 12
Sands Street	CMB 105, 113 KMB 105, 113
Mid-levels	
Conduit Road	Green Minibus 3A
Kotewall Road	CMB 13
MacDonnell Road	Green Minibus 1A (Circular)
Park Road	CMB 12M, 23B
Po Shan Road	Green Minibus 3
Pokfield Road Bus Terminus	CMB 3, 23, 103 KMB 103
Robinson Road	CMB 12, 45, 93
Seymour Road	CMB 23A
Bowen Road	Green Minibus 9 (Circular)

<i>Area and Terminal</i>	<i>Terminating Services</i>
Mount Davis	
Mount Davis Road	CMB 3A
Victoria Road	CMB 5B
Sandy Bay/Scenic Villas	Green Minibus 10
North Point	
North Point Ferry Concourse	CMB 10, 10A, 15A, 19, 23, 27, 38, 41, 42, 63, 65, 82, 85, 122 KMB 122 Ferry to Hung Hom, Kowloon City, Kwun Tong
City Garden	CMB 16
Healthy Street Central	CMB 18
King's Road	Tram
Marble Road	Green Minibus 33
Pak Fuk Road	CMB 112 KMB 112
Tin Hau Temple Road	CMB 25
Tong Shui Road	Tram
Braemar Hill Bus Terminus	KMB 108 Green Minibus 25, 25M
Braemar Hill Road	CMB 25M, 27
Kingsford Gardens	Green Minibus 25A
Pok Fu Lam	
Baguio Villas (lower)	Green Minibus 8
Baguio Villas (upper)	Green Minibus 28
Chi Fu Fa Yuen	CMB 37, 38 Green Minibus 23 (Circular)
Chinese Christian Cemetery	CMB 357
Pok Fu Lam Gardens	Green Minibus 22
Quarry Bay	
Kornhill Development	Green Minibus 32, 33, 33M (Circular)
Taikoo Shing	CMB 21, 83, 110, 721 KMB 110
Yau Man Street	CMB 22, 116, 722 KMB 116
MTR Quarry Bay Station	Green Minibus 25M (Circular)
MTR Tai Koo Station	Green Minibus 33M (Circular)
Repulse Bay	
Repulse Bay Road	CMB 61, 61M
Sai Wan Ho	
Sai Wan Ho Ferry Concourse	CMB 14, 82A Green Minibus 20 Ferry to Sam Ka Tsuen, Kwun Tong, Rennie's Mill
Shau Kei Wan Road	Tram

<i>Area and Terminal</i>	<i>Terminating Services</i>
Sai Ying Poon	
Centre Street	CMB 5, 91
Eastern Street	Green Minibus 12 (Circular)
Pokfield Road	Green Minibus 13 (Circular)
Shau Kei Wan	
A Kung Ngam Road	CMB 85
Kam Wa Street	CMB 102 KMB 102
Shau Kei Wan Bus Terminus	CMB 2, 9, 20, 84, 389, 720
Shau Kei Wan Road	Tram
Shau Kei Wan Main Street East	Tram
MTR Shau Kei Wan Station	Green Minibus 32
Shek O	
Shek O	CMB 9
Turtle Cove	Green Minibus 16M
Shek Tong Tsui	
Whitty Street	Tram
Shouson Hill	
Ocean Park	CMB 48 Green Minibus 6, 29
Shouson Hill Road	Green Minibus 6
Sheung Wan	
Des Voeux Road Central	Tram
Hollywood Road	CMB 26
Macau Ferry Pier	CMB 1, 2, 16, 21, 109, 111, 121, 141 KMB 109, 111, 121, A2, 141
Rumsey Street	CMB 1, 3, 71
Stanley	
Stanley Fort	CMB 14 Green Minibus 15
Stanley Prison	CMB 6, 73, 260
Stanley Village	CMB 63, 65 Green Minibus 15, 16M
Tai Hang	
Lai Tak Tsuen	CMB 11A, 23A, 26, 81, 81A Green Minibus 21M
Moorsom Road	Green Minibus 14M (Circular)
Tai Hang Drive	Green Minibus 21M (Circular)
The Peak	
Old Peak Road	Green Minibus 2 (Circular)
Upper Peak Tram Terminus	Peak Tram CMB 15, 15A, 15B, 15M Green Minibus 1
Watford Road	Green Minibus 30A

*Area and Terminal**Terminating Services***Wah Fu**

Wah Fu (Central)

CMB 41, 170 **KMB 170**

Wah Fu (North)

CMB 40, 40M, 47, 48, 73

Wah Fu (South)

CMB 4, 42, 45, 91A, 304

Wan Chai

Wan Chai Ferry Concourse

CMB 8, 11A, 40 **Ferry to Hung Hom, Tsim Sha Tsui**
Green Minibus 36

Lun Fat Street

Green Minibus 35M

Wan Chai Road

Green Minibus 4B (Circular)**Wong Chuk Hang**

Heung Yip Road

Green Minibus 29AWong Chuk Hang Bus
Terminus

CMB 48, 71, 72A, 75, 78, 97A

Kowloon*Area and Terminal**Terminating Services***Cheung Sha Wan**

Cheung Sha Wan MTR Station

MTR **Green Minibus 11M**

Cheung Sha Wan Road

KMB 86A, 86C

Cheung Shun Street

KMB 2B, 2F

Hing Wah Street

Green Minibus NT97A

Lai Kok Estate

KMB 6F

Kom Tsun Street

KMB 6D, 6E, 71X

Tai Nan West Street

Green Minibus 42

Fat Tseung Street

KMB 52, 60**Diamond Hill**

Diamond Hill MTR Station

MTR **KMB 3, 3M****Ho Man Tin**

Oi Man Estate

KMB 17, 18

Ho Man Tin Estate

KMB 109 CMB 109 Green Minibus 8

Waterloo Hill

Green Minibus 5M**Hung Hom**

Ferry Concourse

KMB 3B, 5D, 7B, 13A, 15, 85C Green Minibus 13 Ferry
to Central, Wan Chai, North Point

Kowloon KCR Station

KCR KMB 5K, 11K, 1K, 2K, 21

Whampoa Gardens

KMB 8A, 12A, 30X Green Minibus 2, 6

*Area and Terminal**Terminating Services***Kowloon Bay**

Kowloon Bay MTR Station
 Telford Gardens
 Kai Fuk THA
 Richland Gardens

MTR Green Minibus 51M
KMB 5D Green Minibus N.T. Route 1
Green Minibus 26
Green Minibus 51M

Kowloon City

Ferry Concourse
 Kai Tak Air Cargo Terminal
 Kai Tak Airport Passenger Terminal
 Shing Tak Street
 Maidstone Road
 Wai King Street

KMB 2E, 6C, 6F, 11B, 41, 45, 61X, 75X, 85, 85A, 85B, 891
Green Minibus 15A, 33 Ferry to North Point
Green Minibus 15, 15A
KMB A1, A2, A3, A4 Green Minibus 14, 15
KMB 5A, 108
Green Minibus 27M
Green Minibus 7, 28M

Kowloon Tong

Beacon Hill
 Broadcast Drive
 Kowloon Tong MTR Station
 Kowloon Tong KCR Station

Green Minibus 29
KMB 208 Green Minibus 13, 13A, 29
MTR KMB 80M, 81M, 82M, 82X, 84X, 88M Somerset
Road Green Minibus 29, 61M
KCR

Kwun Tong

Cha Kwo Ling
 Elegance Road
 Ferry Concourse

Green Minibus 23, 23A, 23B
KMB 89B, 95M
KMB 5K, 11D, 13B, 13C, 15B, 23, 28A, 40, 74A, 74X, 80, 889,
89A, 93A 80P Ferry to North Point, Sai Wan Ho Green
Minibus 36

Kwun Tong MTR Station
 Tsui Ping Road
 Wan Hon Street
 Yan Oi Court

MTR KMB 13M, 16M
KMB 11B, 70X, 89C
Green Minibus 23
CMB 141 KMB 141 Green Minibus 10, 10A, 23A, 23B,
26

Yue Man Square

CMB 101, 101R Green Minibus 22M, 34M, 36A KMB
14A, 14C, 38, 101, 101R

Kai Yip Estate
 Lok Wah Estate
 Yuet Wah Street
 Hong Lee Court
 (Ngok Yue Shan)

CMB 107 KMB 13E, 24K, 24X, 107
KMB 2A, 23M, 28, 28A Green Minibus 22M
KMB 3D, 6E, 17, 19A, 26M, 89
Green Minibus 35, 36, 36A

Lai Chi Kok

Lai Chi Kok (Amusement Park)
 Mei Foo

CMB 105 KMB 6A, 12, 105

Mei Foo MTR Station

CMB 102, 102R, 122 KMB 6, 6B, 6C, 18, 38A, 86, 86B,
102, 102R, 122 Green Minibus NT90M, 92M
MTR

<i>Area and Terminal</i>	<i>Terminating Services</i>
Lam Tin	
Lam Tin Estate (North)	KMB 15, 15A, 15B, 15M, 15X, 16
Lam Tin Estate (South)	KMB 15C Green Minibus 24M, 60
Lam Tin MTR	Green Minibus 24M
Mong Kok	
Bute Street	Green Minibus NT47S
Mong Kok MTR Station	MTR CMB 112S KMB 112S Green Minibus 5M, 27M, 28M, 30A, 30M, 31M, NT61M, 63K, 65K
Mong Kok KCR Station	KCR KMB 44, 95K, 93K, 59X, 67X, A4
Prince Edward MTR Station	MTR
Sai Yeung Choi Street South	KMB 59S
Mong Kok Road	Green Minibus NT58S
Argyle Street	KMB 293S
Ngau Chi Wan	
Choi Hung Estate	CMB 111S, 113 KMB 5, 13, 90, 91, 92, 93R, 111S, 113, 290
Choi Hung MTR Station	MTR KMB 21M, 91M
Choi Wan Estate	KMB 10, 21, 21M, 606 CMB 606 Green Minibus 16
Ping Shek Estate	CMB 111 KMB 9, 21M, 91M, 111 Green Minibus 16, 11
Ping Shek Estate (Fung Shing Street)	XHT 606
Ngau Tau Kok	
Ngau Tau Kok MTR Station	MTR
Upper Ngau Tau Kok Estate	Green Minibus 35
Ngau Tau Kok Bus Terminus	KMB 6D, 14B, 121 CMB 121
Piper's Hill	
Caldecott Road	Green Minibus 30M
Sau Po Kong	
Yi Lun Street	Green Minibus 19, 52
Hong Keung Street	Green Minibus 20
Sau Mau Ping	
Sau Mau Ping Estate (Central)	KMB 1A, 11C, 13B, 13D, 13M, 13X, 601 CMB 601
Sau Mau Ping Estate (Upper)	KMB 13A, 13C, 13E
Lower Sau Mau Ping	Green Minibus 34M
Sham Shui Po	
Ferry Concourse	KMB 12A, 31B, 33, 35A, 36A, 41A, 43D, 59A, 68A, 72 Ferry to Central
Sham Shui Po MTR Station	MTR

<i>Area and Terminal</i>	<i>Terminating Services</i>
Shek Kip Mei	
Shek Kip Mei MTR Station	MTR Green Minibus 9M, 41M
Tai Hang Tung	KMB 4A
Chak On Estate	KMB 2D Green Minibus 30A, 42
Upper Pak Tin Estate	CMB 104 KMB 2E, 104 Green Minibus 9M, 12
Tat Chee Avenue	KMB 2C Green Minibus 2, 41M (morning peak only)
Shun Lee	
Shun Lee Estate	KMB 29M, 42, 119 CMB 119
Shun Tin Estate	KMB 26, 27K, 23M
So Uk	
So Uk Estate	CMB 112 KMB 2, 2A, 112 Green Minibus 11M
Tai Kok Tsui	
Ferry Concourse	KMB 10, 13D, 16, 32, 33A, 37, 43C, 46, 66, 66X, 72B, 72X, 87, 87A, 87B, 887 Ferry to Central
Tai Tung Sun Chuen	Green Minibus 3, 12
Tsim Sha Tsui	
Canton Road (China Ferry Terminal)	KMB 3C, 12, 14, 238X
Science Museum Road	CMB 110 KMB 24X, 26, 81C, 110, 208
Tsim Sha Tsui (East)	Green Minibus 1, 1M, 7, 31M Ferry to Central (Edinburgh Place)
Hankow Road	KMB 15X, 28 Green Minibus 3, 4, 6
Haiphong Road	Green Minibus 1M
Star Ferry	KMB 1, 1A, 2, 2C, 5, 5A, 5C, 6, 6A, 7, 8, 9, 13X Ferry to Central (Edinburgh Place), Wan Chai, Mui Wo, Peng Chau, Cheung Chau Green Minibus 1
Tsim Sha Tsui MTR Station	MTR
Middle Road	Green Minibus 8
Tsz Wan Shan	
Tsz Wan Shan Road	KMB 3A
Tsz Wan Shan Estate (North)	CMB 116 KMB 3B, 3C, 3D, 3M, 15A, 116 Green Minibus 18, 19, 20
Tsz Wan Shan Estate (South)	KMB 2F, 5C
Wai Wah Street	KMB 3E
Wan Wah Street	Green Minibus 37M
Wong Tai Sin	
Wong Tai Sin	CMB 106 KMB 3A, 6B, 11, 106, 91R
Lok Fu	MTR KMB 7, 7B, 7M, 11D, 84M Green Minibus 13A, 14, 53M
Wong Tai Sin MTR Station	MTR Green Minibus 33M, 37M, 38M

<i>Area and Terminal</i>	<i>Terminating Services</i>
Tung Tau Estate (Tung Lung Road)	KMB 2D
Chuk Yuen Estate (North)	KMB 103 KMB 1, 2B, 7M, 11C, 11K, 103 Green Minibus 52, 38M
Fu Shan	Green Minibus 33, 33M
Tin Ma Court	Green Minibus 53M
Upper Wong Tai Sin Estate	Green Minibus 18
Yau Ma Tei	
Canton Road	KMB 8A, 68
Jordan MTR Station	MTR
Jordan Road Ferry Concourse	KMB 3, 3E, 4A, 8, 11, 13, 14X, 30, 36B, 60X, 68X, 70, 81 Ferry to Central
Yau Ma Tei MTR Station	MTR
Yau Tong	
Ko Chiu Road	KMB 14, 14A, 14X Green Minibus 25
Sam Ka Tsuen Ferry	KMB 14C, 62X Green Minibus 24M, 25 Ferry to Sai Wan Ho, Lei Yue Mun
Yan Wing Street	KMB 14B
Lei Yue Mun	Ferry to Sam Ka Tsuen
Yau Yat Chuen	
Peony Road	Green Minibus 4
Fa Po Street	Green Minibus 41M
New Territories	
<i>Area and Terminal</i>	<i>Terminating Services</i>
Fanling	
Cheung Wah Estate	KMB 77K
Fanling KCR Station	KCR Green Minibus 52K, 54K, 56K
Fan Leng Wai	Green Minibus 5K
Luk Keng	Green Minibus 56K
Lung Yeuk Tau	Green Minibus 54K
Frontier	
Man Kam To (San Uk Ling)	KMB 73K
Sha Tau Kok	KMB 78K Green Minibus 55K
Ta Kwu Ling	KMB 79K
Ping Che (Sing Ping School)	Green Minibus 52K
Lin Ma Hang	Green Minibus 59K
Sai Kung	
Clear Water Bay	KMB 91, 91R
Hang Hau	KMB 91M Green Minibus 11

<i>Area and Terminal</i>	<i>Terminating Services</i>
Ho Chung	Green Minibus 2
Hoi Ha	Green Minibus 7
Lady MacLehose Holiday Village	Green Minibus 9
Nai Chung	KMB 99
Po Lam	KMB 93A, 93K Green Minibus 12
Tsui Lam	KMB 95K, 95M
Po Lo Che	Green Minibus 3
Pak Tam Chung	KMB 93R, 95R Green Minibus 7
Rennie's Mill (Po Lam Road)	KMB 90, 290 Green Minibus 10, 10A Ferry to Sai Wan Ho
Fuk Man Road	KMB 89R, 92, 94, 99 Green Minibus 1, 9, 12
Road L7	Green Minibus 2
Yi Chun Street	Green Minibus 3, 4
Shap Sze Heung	Ferry to Ma Liu Shui, Sham Chung, Lai Chi Chong, Tai Tan, Chek Keng, Kau Lau Wan, Tap Mun
Sham Chung	Ferry to Ma Liu Shui, Shap Sze Heung, Lai Chi Chong, Tai Tan, Chek Keng, Kau Lau Wan, Tap Mun
Tui Min Hoi	Green Minibus 4
Wong Shek Pier (Tai Tan)	KMB 94, 95R Ferry to Ma Liu Shui, Shap Sze Heung, Sham Chung, Lai Chi Chong, Tap Mun
Lai Chi Chong	Ferry to Ma Liu Shui, Shap Sze Heung, Sham Chung, Tai Tan, Chek Keng, Kau Lau Wan, Tap Mun
Chek Keng	Ferry to Ma Liu Shui, Shap Sze Heung, Sham Chung, Lai Chi Chong, Tai Tan, Tap Mun
Kau Lau Wan	Ferry to Ma Liu Shui, Shap Sze Heung, Sham Chung, Lai Chi Chong, Tai Tan, Chek Keng, Tap Mun
Sha Tin	
Ah Kung Kok	Green Minibus 67K
Chevalier Garden	KMB 84M, 85P
Chun Shek Estate	KMB 48A, 85B
Fo Tan KCR Station	KMB 82K Green Minibus 65K
Fo Tan (Cottage Area)	Green Minibus 60K
Fo Tan (Shan Mei Street)	KMB 85
Heng On Estate	KMB 85K, 86C, 89C, 288S, 289
Hin Keng	KMB 48P, 80P, 86B, 88K, 88M
Ho Tung Lau	KMB 88K
Julimount Garden	Green Minibus 68K
Kau To	Green Minibus 66K
Lek Yuen Estate	KMB 87, 89
Fu Shan Lower Shing Mun, T.H.A.	Green Minibus 64K

Area and Terminal

Ma Liu Shui
 City One Sha Tin
 Mei Lam Estate
 Pak Tin (Mui Lee T.H.A.)
 Pok Hong Estate
 Ravana Garden
 San Tin Wai Estate
 Sha Tin Central Bus Terminus
 Sha Tin KCR Station

Sha Tin KCR Station
 (Pui Tau Street)

Sha Tin Lodge

Sha Tin Race Course

Sha Tin Wai

Sui Wo Court

Sun Chui Estate

Tai Wai KCR Station

Tai Wai (Chik Chuen Street)

Ville de Jordin/Greenwood
 Garden

Wo Che Estate

Yiu On

Yuen Chau Kok

Wong Nai Tau

Sheung Shui

Choi Yuen

Hang Tau

Shek Wu Hui

Sheung Shui KCR Station

Ho Sheung Heung

Ping Kong

Tin Sam Temporary
 Housing Area

Tong Kung Leng

Tai Po

Fu Shin Estate

Kam Shan

Kwong Fuk Estate

Nam Wah Po

Ng Tung Chai

Terminating Services

KCR Ferry to Ping Chau (Mirs Bay)

KMB 82X, 182

KMB 80, 82K

Green Minibus 63K

KMB 87A

KMB 284

KMB 81K, 81M, 87B

KMB 89R, 284

**KCR KMB 85K, 170, 888 Green Minibus 60K, 62K,
 66K, 67K**

Green Minibus 68K, 69K

Green Minibus 62K

KCR KMB 848, 872, 887, 888, 889, 891

KMB 86A, 89B

KMB 80M, 81K

KMB 80K

KCR KMB 72A Green Minibus 63K, 64K

Green Minibus 61M

Green Minibus 69K

KMB 48, 81

KMB 81C, 85C

KMB 73A, 80K, 82M, 85A, 89A

KMB 83K, 86 Green Minibus 65K

KMB 73, 73A

Green Minibus 50K

KMB 70, 70K, 70X, 71X, 73K, 76K, 78K, 79K

KCR Green Minibus 50K, 51K, 55K, 57K, 58K, 58S, 59K

Green Minibus 51K

Green Minibus 58K

KMB 70K

Green Minibus 57K

KMB 71K, 73X, 75X

Green Minibus 22K

KMB 72K

Green Minibus 25K

Green Minibus 25K

<i>Area and Terminal</i>	<i>Terminating Services</i>
San Uk Ha	Green Minibus 23K
Sam Mun Tsai	KMB 74K Green Minibus 20K
Shuen Wan Temporary Housing Area	Green Minibus 20K
Ta Tit Yan	Green Minibus 23K
Tai Mei Tuk	KMB 75K
Tai Po Central	KMB 72B, 72X, 74A, 74X
Tai Po Industrial Estate	KMB 72A, 72K, 73
Tai Po KCR Station	KCR KMB 64K, 65K, 74K, 75K Green Minibus 20K, 21K, 22K, 23K, 25K
Tai Po Market	KMB 72, 872
Tai Po Tau	Green Minibus 21K
Tai Wo	KMB 71K
Ting Kok Road near Tai Po Government Offices	Green Minibus 58S
Tung Tsz	Green Minibus 20K
Wai Tau	Green Minibus 21K
Tsuen Wan, Kwai Chung and Tsing Yi	
Allway Gardens	KMB 30, 30X, 39A, 39M
Cheung Ching Estate	KMB 41, 42, 43B, 43D
Cheung Hong Estate	KMB 43, 43C
Cheung On	KMB 41A
Cheung Shan Estate	KMB 32B, 32M
Cheung Wan Temporary Housing Area	Green Minibus 88B
Chuen Lung (Route Twisk)	Green Minibus 80
Chuen Lung Street	Green Minibus 80, 83, 86, 86A
Container Port Road	Green Minibus 87M
Tsuen Wan Ferry Concourse	KMB 31, 32B, 33, 33A, 34B, 35, 36, 39A, 40, 43, 43B, 46A, 48, 48A, 51, 53, 73X, 848 Green Minibus 95, 96, 97, 81M, 82M, 94S Ferry to Central
Fu Yung Shan Road	Green Minibus 85
Ham Tin Street	Green Minibus 87, 87M, 91, 93
Ho Pui Street	Green Minibus 89, 98
Kwai Fong MTR Station	MTR KMB 31M, 32M, 36M, 43M, 52M, 58M, 67M Green Minibus 87M, 88, 88B, 88C, 88M, 88S
Kwai Hau Street (Kwai Shing Estate)	Green Minibus 89, 89M, 98
Kwai Hing MTR Station	MTR KMB 37M, 44M Green Minibus 89M
Kwai Shing Central Bus Terminus	KMB 37, 37M
Kwai Shing Circuit (outside Block 13)	Green Minibus 94

<i>Area and Terminal</i>	<i>Terminating Services</i>
Kwai Shing East Bus Terminus	KMB 38
Lai King MTR Station	MTR Green Minibus 46M, 47M
Lai King North (Lai King Hill Road)	KMB 45
Lai King (south)	KMB 57M
Lai Kong Street	Green Minibus 46M, 90M, 91
Lai Yiu Estate (Lai Cho Road)	KMB 46, 46A
Lei Muk Shue Estate	KMB 36, 36A, 36B, 36M
Lo Wai	Green Minibus 81, 81M
Lung Yue Road (Tsing Lung Tau)	Green Minibus 96, 96M
Mayfair Gardens	Green Minibus 88C
On Chit Road	Green Minibus 83
Riviera Gardens	KMB 38A, 38M
Sham Tseng	KMB 34B
Shek Lei Estate (Tai Loong Street)	KMB 31, 31B, 43A
Lei Pui Street (Shek Lei Estate)	KMB 31M Green Minibus 86, 86A
Shek Wai Kok Estate	KMB 32 Green Minibus 94
Shek Yam Estate	KMB 35, 35A
Shing Fong Street	Green Minibus 87
Shing Mun Reservoir	Green Minibus 82, 82M, 94S
Shiu Wo Street	Green Minibus 81, 82, 85
Tsing Yi Ferry Pier	Green Minibus 88A
Tsing Yi Road (H.K. United Docks)	Green Minibus 88M
Tsing Yi Estate	KMB 41M, 44, 44M Green Minibus 88A
Tsing Yan	KMB 43A
Tsuen Wan Centre (Tsuen King Circuit)	Green Minibus 95, 95M
Tsuen Wan MTR Station	MTR KMB 38M, 39M, 41M, 59M, 60M, 66M, 68M Green Minibus 95M, 96M
Tsuen Wan West	KMB 34, 34M
Wah Yuen Chuen	Green Minibus 92M, 93
Wonderland Villa	Green Minibus 47M, 97, 97A
Tuen Mun	
Tuen Mun Pier Head	LRT KMB 59A, 59M, 59X, 59S LRT Feeder Bus 520 Green Minibus 47S
Castle Peak Bay	LRT Feeder Bus 559, LRT Bus A59
Leung King Estate	KMB 58M
Lung Kwu Tan	LRT Feeder Bus 520
Prime View Garden	KMB 52M

*Area and Terminal**Terminating Services*

Shan King Estate	KMB 57M LRT Bus A59
Siu Hong Court	LRT KMB 67M, 67X LRT Feeder Bus 559
Tai Hing Estate	LRT KMB 66, 66M, 66X
Tai Lam	LRT Feeder Bus 521
Tuen Mun Ferry	Ferry to Central (Hoverferry), Tai O via Sha Lo Wan (Excursion)
Tuen Mun Town Centre	LRT KMB 52, 60M, 60X, 61X, 62X LRT Feeder Bus 521 Green Minibus 43
Yau Oi (South)	KMB 60 LRT Bus 59
So Kwun Wat	Green Minibus 43
Yuen Long	
Fook Hong Street	Green Minibus 36, 37, 38, 73, 74, 75, 76 LRT Feeder Bus 670
Ha Chuk Yuen	Green Minibus 38
Hong King Street	Green Minibus 31, 32
Kam Tin	KMB 51
Kung Om	Green Minibus 39
Lau Fau Shan (Deep Bay Road)	Green Minibus 34 LRT Feeder Bus 655
Long Ping	KMB 68A LRT Feeder Bus 670
Lui Kung Tin	Green Minibus 72
Ha Tsuen	LRT Feeder Bus 657
Ha Pak Nai	Green Minibus 33
Ha Wan Tsuen	Green Minibus 75
Hung Shui Kiu	LRT Feeder Bus 657
Kin Yip Street	Green Minibus 39
Sha Kiu (Tsim Bei Tsui Deep Bay Road)	Green Minibus 35
Sheung Tsuen (Shek Kong)	KMB 54, 65K
Shek Wu Tong	Green Minibus 71
Shing Uk Tsuen	Green Minibus 74
Siu Hom Tsuen	Green Minibus 76
Sung Shan San Tsuen	Green Minibus 73
Tai Fung Street	Green Minibus 33, 34, 35
Tai Hang Street	Green Minibus 71, 72
Tai Sang Wai Rural Office	Green Minibus 36
Tai Tong Road	LRT Feeder Bus 656
Tan Kwai Tsuen	Green Minibus 32
Tong Yan San Tsuen	Green Minibus 31
Yau Tam Mei Village Office	Green Minibus 37
Yuen Long East (Fung Cheung Road)	KMB 53, 68, 68X LRT Feeder Bus 655, 656
Yuen Long West (Kik Yeung Road)	KMB 54, 64K, 68M, 76K, 77K

*Area and Terminal**Terminating Services***Lantau Island**

Mui Wo	NLB 1, 1R, 2, 3, 4, 4R, 5, 7 Ferry to Central, Peng Chau, Kowloon Point, Cheung Chau, Chi Ma Wan
Ngong Ping	NLB 2
Tung Chung	NLB 3, 6
Chi Ma Wan	Ferry to Cheung Chau, Mui Wo, Peng Chau
Pui O	NLB 7
Cheung Sha Beach	NLB 4R
Tong Fuk	NLB 4
Shek Pik	NLB 5
Tai O	NLB 1, 1R, 6 Ferry to Central via Sha Lo Wan and Tuen Mun (Excursion)
Sha Lo Wan	Ferry to Central via Tuen Mun, Tai O (Excursion)
Discovery Bay	Ferry to Central
Yi Long Wan	Ferry to Central, Cheung Chau

Outlying Islands (except Lantau Island)

Cheung Chau	Ferry to Central, Kowloon Point, Peng Chau, Chi Ma Wan, Mui Wo, Yi Long Wan
Hei Ling Chau	Ferry to Peng Chau
Lamma Island	
—Sok Kwu Wan	Ferry to Central, Aberdeen, Mo Tat
—Yung Shue Wan	Ferry to Central
Peng Chau	Ferry to Central, Cheung Chau, Mui Wo, Chi Ma Wan, Hei Ling Chau
Ping Chau (Mirs Bay)	Ferry to Ma Liu Shui (Excursion)
Tap Mun	Ferry to Ma Liu Shui via Kau Lau Wan, Chek Keng, Tai Tan, Lai Chi Chong, Sham Chung, Shap Sze Heung



